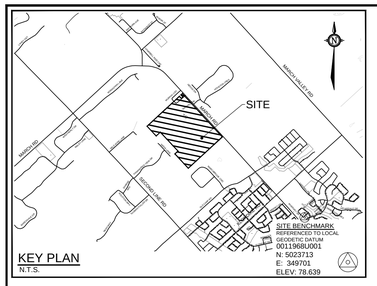

KEY PLAN
N.T.S.

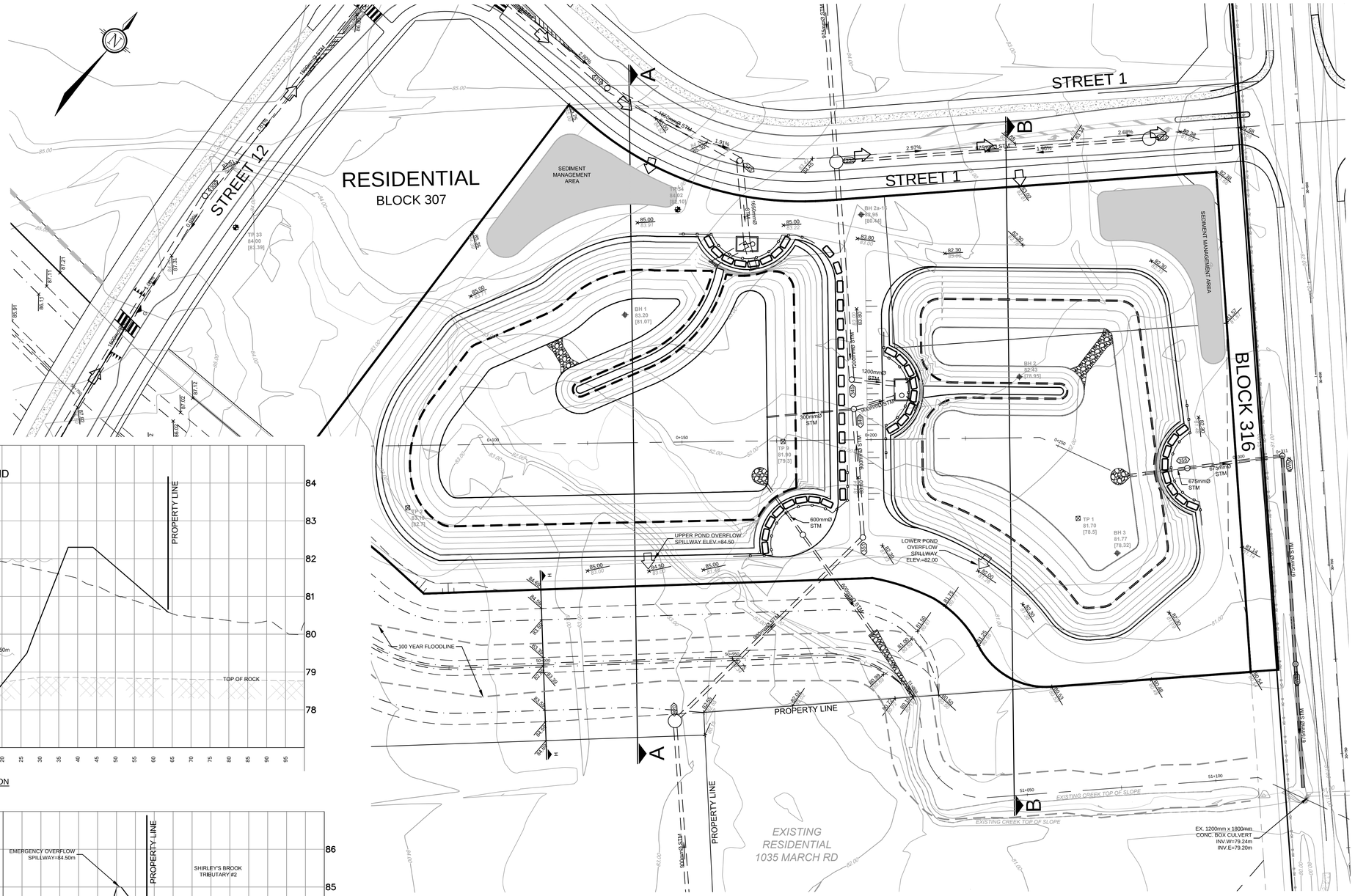

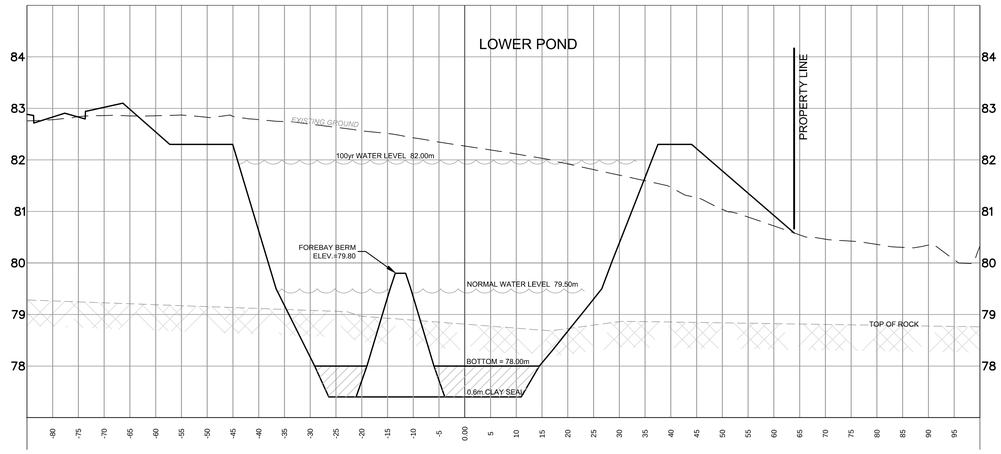

CROSS SECTION
B - B

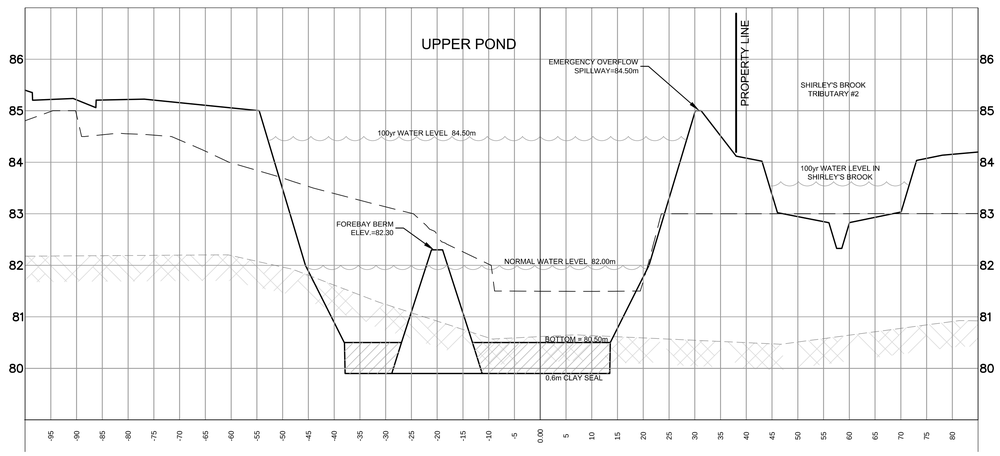

CROSS SECTION
A - A

REFER TO _____ FOR ADDITIONAL NOTES

NOTE:
THE POSITION OF ALL POLE LINES, CONDUITS, WATERMAINS, SEWERS AND OTHER UNDERGROUND AND OVERGROUND UTILITIES AND STRUCTURES IS NOT NECESSARILY SHOWN ON THE CONTRACT DRAWINGS, AND WHERE SHOWN, THE ACCURACY OF THE POSITION OF SUCH UTILITIES AND STRUCTURES IS NOT GUARANTEED. BEFORE STARTING WORK, DETERMINE THE EXACT LOCATION OF ALL SUCH UTILITIES AND STRUCTURES AND ASSUME ALL LIABILITY FOR DAMAGE TO THEM.

No.	REVISION	DATE	BY
3.	REVISED AS PER CITY OF OTTAWA COMMENTS	MAY 13/19	MSP
2.	ISSUED TO PATERSON FOR GEOTECHNICAL REVIEW	MAY 1/19	MSP
1.	ISSUED FOR DRAFT PLAN OF SUBDIVISION APPLICATION	JULY 23/18	MPJ

SCALE 1:500

DESIGN MPJ
CHECKED MPJ
DRAWN RCH
CHECKED MPJ
APPROVED MPJ

FOR REVIEW ONLY

LICENSED PROFESSIONAL ENGINEER
M.J. PETEPIECE
100079354
May 13/19
PROVINCE OF ONTARIO

NOVATECH
Engineers, Planners & Landscape Architects
Suite 200, 240 Michael Cowpland Drive
Ottawa, Ontario, Canada K2M 1P6
Telephone (613) 254-9643
Facsimile (613) 254-5867
Website www.novatech-eng.com

CITY OF OTTAWA
CU DEVELOPMENTS INC.
1053, 1075 AND 1145 MARCH ROAD

DRAWING NAME
STORMWATER MANAGEMENT POND
CROSS SECTIONS

PROJECT No. 116132
REV REV # 3
DRAWING No. 116132-SWM2

D07-16-18-0023

PLANB1.DWG - 1000mmx707mm

#17801

M:\2016\116132\CAD\Design\SWM\Pond Options March 2019\SWMF-Concept_03142019.dwg, B1 XS, May 15, 2019 - 2:34pm, rgrayton