

Sean Harrigan
SEAN HARRIGAN
 PLANNER
 PLANNING, REAL ESTATE & ECONOMIC DEVELOPMENT
 DEPARTMENT, CITY OF OTTAWA

Husham Almansour
 Husham Almansour (Mar 21, 2024 18:28 CDT)
 I agree with the red line changes

APPROVED
 By Sean Harrigan at 3:04 pm, Mar 26, 2024

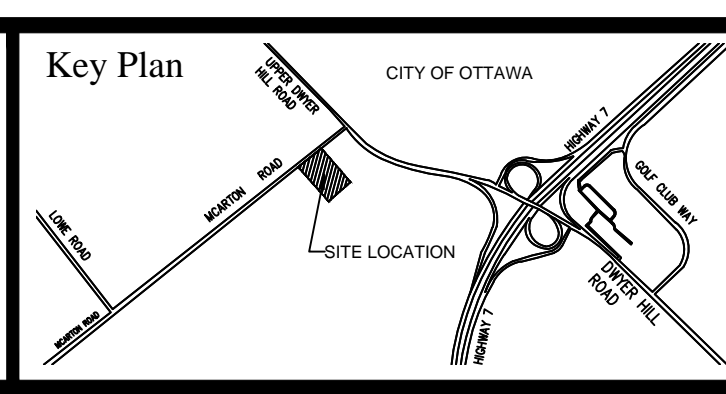
LEGEND:

	SITE BOUNDARY
	PROPOSED SWALE AND FLOW DIRECTION
	PROPOSED CONCRETE CURB WITH DEPRESSION
	PROPOSED GRADING LINE
	PROPOSED CONCRETE CURB WITH DEPRESSION
	APPROX. EDGE OF PROVINCIALLY SIGNIFICANT WETLANDS
	30m SETBACK FROM PROVINCIALLY SIGNIFICANT WETLANDS
	APPROX. EDGE OF UNEVALUATED WETLANDS
	25m SETBACK FROM UNEVALUATED WETLANDS
	PROPOSED BUILDING ENVELOP
	EXISTING HYDRO POLE
	PROPOSED FIRE HYDRANT (AS PER CITY OF OTTAWA STANDARD DWG. NO. W53)
	EXISTING GROUND ELEVATION
	PROPOSED ELEVATION
	PROPOSED HIGH POINT ELEVATION
	MATCH EXISTING ELEVATION
	PROPOSED SWALE ELEVATION
	PROPOSED DOOR ENTRANCE
	PROPOSED FINISHED FLOOR ELEVATION
	PROPOSED UNDERSIDE OF FOOTING ELEVATION
	DIRECTION AND SLOPE OF SURFACE
	WATER FLOW
	PROPOSED STOW BALE CHECK DAM PER OPSD 219.180
	SITE BENCHMARK MAG & WASHER IN TREE ROOT ELEV = 133.85
	HEAVY-DUTY ASPHALTED PAVEMENT

- GENERAL NOTES:**
- ALL WORK TO CONFORM TO THE LATEST MUNICIPAL STANDARDS, THE PROVINCIAL STANDARD DRAWINGS AND SPECIFICATIONS (OPSD AND OPS), AND WHERE APPLICABLE / REQUIRED, LOCAL UTILITY STANDARDS AND THE ONTARIO MINISTRY OF TRANSPORTATION STANDARDS WILL APPLY.
 - ALL WORK SHALL BE COMPLETED IN ACCORDANCE WITH THE "ONTARIO OCCUPATIONAL HEALTH AND SAFETY ACT" AND ITS LATEST AMENDMENTS. THE GENERAL CONTRACTOR SHALL BE DEEMED TO BE THE CONSTRUCTOR AS DEFINED IN THE ACT.
 - SHOULD DEEPLY BURIED ARCHEOLOGICAL REMAINS BE FOUND ON THE PROPERTY DURING CONSTRUCTION ACTIVITIES THE HERITAGE OPERATIONS UNIT OF THE ONTARIO MINISTRY OF CULTURE MUST BE NOTIFIED IMMEDIATELY (416-314-7148). IN THE EVENT THAT HUMAN REMAINS ARE ENCOUNTERED DURING SOIL STOPPING ACTIVITIES, BOTH THE ONTARIO MINISTRY OF CULTURE AND THE REGISTRAR OR DEPUTY REGISTRAR OF THE CENTERS REGULATION UNIT OF THE MINISTRY OF CONSUMER AND COMMERCIAL RELATIONS (416-326-8392), SHOULD BE NOTIFIED IMMEDIATELY AS WELL AS THE LOCAL POLICE.
 - ALL TEMPORARY TRAFFIC CONTROL AND SIGNAGE DURING CONSTRUCTION SHALL BE IN ACCORDANCE WITH CURRENT ONTARIO TRAFFIC MANUAL - BOOK 7 - TEMPORARY CONDITIONS (LATEST EDITION).
 - THE CONTRACTOR SHALL RECTIFY ANY DISTURBED AREAS TO ITS ORIGINAL CONDITION OR BETTER TO THE SATISFACTION OF THE GOVERNING AUTHORITIES.
 - THIS DRAWING SHALL BE READ IN CONJUNCTION WITH ALL DRAWINGS, REPORTS AND SPECIFICATIONS THAT RELATE TO THIS PROJECT.
 - FOR LEGAL SURVEY AND TOPOGRAPHIC INFORMATION REFER TO PLAN PREPARED BY JOHN H. KENNEDY - DATED NOVEMBER 14, 2018.
 - ALL DIMENSIONS SHALL BE CHECKED AND VERIFIED IN THE FIELD BY THE CONTRACTOR PRIOR TO THE START OF CONSTRUCTION.
 - THE CONTRACTOR IS TO REPORT ALL DISCOVERIES OF ERRORS, OMISSIONS OR DISCREPANCIES TO THE ENGINEER AS APPLICABLE. LOST TIME DUE TO FAILURE OF THE CONTRACTOR TO: 1) CONFIRM UTILITY LOCATIONS, AND 2) NOTIFY THE ENGINEER OF POSSIBLE CONFLICTS, PRIOR TO CONSTRUCTION, WILL BE TO THE CONTRACTOR'S PERIL AND EXPENSE.
 - THE CONTRACTOR SHALL CONFIRM THE LOCATION OF ALL EXISTING UTILITIES WITHIN THE SITE AND ADJACENT WORK AREAS. THE CONTRACTOR SHALL BE RESPONSIBLE FOR PROTECTING ALL EXISTING UTILITIES TO THE SATISFACTION OF THE GOVERNING AUTHORITY. THE CONTRACTOR SHALL BE RESPONSIBLE FOR THE REPAIR OR REPLACEMENT OF ANY SERVICES OR UTILITIES DISTURBED DURING CONSTRUCTION, TO THE SATISFACTION OF THE GOVERNING AUTHORITY.
 - ALL DIMENSIONS ARE IN METRES UNLESS SPECIFIED OTHERWISE.
 - THERE WILL BE NO SUBSTITUTION OF MATERIALS OR SPECIFIED PRODUCTS UNLESS PRIOR WRITTEN APPROVAL IS RECEIVED FROM THE ENGINEER.
 - ALL CONSTRUCTION SHALL BE CARRIED OUT IN ACCORDANCE WITH THE RECOMMENDATIONS MADE IN THE LATEST GEOTECHNICAL REPORT, SITE SERVING REPORT AS WELL AS THE STORMWATER MANAGEMENT REPORT FOR THIS SITE. IT IS THE RESPONSIBILITY OF THE CONTRACTOR TO OBTAIN THE LATEST COPIES OF SAID REPORTS.
 - THE CONTRACTOR IS RESPONSIBLE FOR OBTAINING, AND BEARING THE COSTS OF, ALL REQUIRED PERMITS, UNLESS SPECIFIED OTHERWISE.
 - ALL NECESSARY CLEARING AND GRUBBING SHALL BE COMPLETED BY THE CONTRACTOR. THE CONTRACTOR MUST OBTAIN APPROVAL FROM THE CONTRACT ADMINISTRATOR AND/OR THE MUNICIPALITY PRIOR TO ANY TREE CUTTING / REMOVAL.
 - THE CONTRACTOR SHALL PROVIDE THE ENGINEER PERTINENT AS-BUILT MEASUREMENTS, NOTES AND MARK-UPS TO ENABLE THE ENGINEER TO REVIEW AND PREPARE AS-BUILT GRADING AND SITE SERVING PLANS.
 - IT IS THE RESPONSIBILITY OF THE CONTRACTOR TO VERIFY THAT THE SITE BENCHMARK(S) HAS NOT BEEN ALTERED OR DISTURBED AND THAT ITS RELATIVE ELEVATION AND DESCRIPTION AGREES WITH THE INFORMATION DEPICTED ON THIS PLAN.
 - ANY EXISTING OR DISCOVERED WELLS OR MONITORING WELLS FOUND ON THE PROPERTY WILL NEED TO BE PROPERLY ABANDONED IN ACCORDANCE WITH O. REG. 903 AND ITS AMENDMENTS.
- EROSION & SEDIMENT CONTROL NOTES:**
- CONTRACTOR TO IMPLEMENT EROSION AND SEDIMENT CONTROL MEASURES AS IDENTIFIED IN THE EROSION AND SEDIMENT CONTROL PLAN, AS PER OPSD 805, TO UNDERTAKE ANY SITE ALTERATIONS (FILLING, GRADING, REMOVAL OF VEGETATION, ETC.).
 - DURING ALL PHASES OF THE SITE PREPARATION AND CONSTRUCTION, THE EROSION AND SEDIMENT CONTROL MEASURES ARE TO BE MAINTAINED TO THE SATISFACTION OF THE ENGINEER AND GOVERNING AUTHORITY IN ACCORDANCE WITH THE BEST MANAGEMENT PRACTICES FOR EROSION AND SEDIMENT CONTROL.
 - CONTRACTOR WILL MONITOR THE WATER CLARITY DOWNSTREAM OF THE WORK SITE THROUGHOUT THE DAY AND DURING RAIN EVENTS. NO TURBID WATER IS PERMITTED TO LEAVE THE WORK AREA. CONTRACTOR WILL INSTALL ADDITIONAL MEASURES AS REQUIRED IN ORDER TO ENSURE AND PREVENT TRANSPORTATION OF SEDIMENT DOWNSTREAM.
 - SHOULD ANY ADDITIONAL MEASURES BE REQUIRED TO ADDRESS FIELD CONDITIONS THEY SHALL BE INSTALLED AS DIRECTED BY THE ENGINEER OR THE GOVERNING AUTHORITY. MINIMUM MEASURES WILL CONSIST, WITHOUT BEING LIMITED TO, THE INSTALLATION OF FILTER CLOTHS ACROSS MANHOLES AND CATCHBASIN LIDS TO PREVENT SEDIMENT FROM ENTERING THE STRUCTURE, PLACEMENT OF RIP RAP TO REDUCE THE MOVEMENT OF LOOSE SOIL AND THE INSTALLATION OF A LIGHT-DUTY SILT FENCE BARRIER (OPSD 219.110) AROUND ANY DISTURBED AREAS, AS REQUIRED. IT IS NOTED THAT HEAVY DUTY SILT FENCE BARRIER (OPSD 219.130) WILL BE REQUIRED BETWEEN DISTURBED AREA (WITHIN 30M OF A WATERCOURSE) AND THE WATERCOURSE OR SENSITIVE NATURAL FEATURE. SEDIMENT FENCING WILL NOT BE REMOVED UNTIL THE TERRESTRIAL VEGETATION HAS BECOME RE-ESTABLISHED.
 - ANY STOCKPILES OF SOIL OR FILL MATERIAL SHALL BE STORED AT LEAST 30M FROM THE WATERCOURSE AND SHALL BE PROTECTED BY SILT FENCING.
 - ALL EQUIPMENT WORKING WITHIN 30M OF THE WATERCOURSE SHALL BE WELL MAINTAINED, CLEAN AND FREE OF LEAKS.
- SPILL CONTROL NOTES:**
- NO CONSTRUCTION EQUIPMENT SHALL BE RE-FUELLED, MAINTAINED AND STORED WITHIN 30M OF WATERCOURSES, STREAMS, CREEKS, WOODLOTS AND ANY ENVIRONMENTALLY SENSITIVE AREAS OR AS OTHERWISE SPECIFIED.
 - THE CONTRACTOR MUST IMPLEMENT ALL NECESSARY MEASURES IN ORDER TO PREVENT LEAKS, DISCHARGES OR SPILLS OF POLLUTANTS, DELETERIOUS MATERIALS OR OTHER SUCH MATERIALS OR SUBSTANCES WHICH WOULD OR COULD CAUSE AN ADVERSE IMPACT TO THE NATURAL ENVIRONMENT.
 - EMERGENCY SPILL KITS SHALL BE LOCATED ON SITE. CONTRACTOR SHALL BE FULLY TRAINED ON THE USE OF CLEAN-UP MATERIALS IN ORDER TO MINIMIZE IMPACTS OF ANY ACCIDENTAL SPILLS.
 - THE WORK AREA SHALL BE CONTINUOUSLY MONITORED FOR LEAKAGE AND IN THE EVENT OF A LEAK, DISCHARGE OR SPILL OF A POLLUTANT, DELETERIOUS MATERIAL OR OTHER SUCH MATERIAL OR SUBSTANCE WHICH WOULD OR COULD CAUSE AN ADVERSE IMPACT TO THE NATURAL ENVIRONMENT, THE CONTRACTOR SHALL:
 - IMMEDIATELY HALT THE ACTIVITY CAUSING THE LEAK, DISCHARGE OR SPILL.
 - IMMEDIATELY NOTIFY THE APPROPRIATE GOVERNING AUTHORITIES OF THE INCIDENT IN ACCORDANCE WITH CURRENT BY-LAWS, PERMITS, APPROVALS, LEGISLATION, ETC. ANY SPILLS SHALL BE IMMEDIATELY REPORTED TO THE MOECC SPILLS ACTION CENTRE (1-800-268-6060).
 - TAKE IMMEDIATE ACTION TO CONTAIN THE MATERIAL OR SUBSTANCE AND TO TAKE SUCH MEASURES TO MITIGATE ANY ADVERSE IMPACTS TO THE NATURAL ENVIRONMENT.
 - RESTORE THE AFFECTED AREA TO THE ORIGINAL CONDITION OR BETTER TO THE SATISFACTION OF THE AUTHORITIES HAVING JURISDICTION.

No	DATE	ISSUED FOR	App.	No	DATE	REVISION	App.
1	2020/07/03	SITE PLAN CONTROL	H.A.	1	2021/05/17	CITY COMMENTS ON 2020/09/24	H.A.
2				2	2021/11/08	CITY COMMENTS ON 2021/07/16	H.A.
3				3	2021/12/30	CITY COMMENTS ON 2021/07/16	H.A.
4				4	2022/03/28	CITY COMMENTS ON 2022/02/04	H.A.
5				5	2022/07/12	CITY COMMENTS ON 2022/06/08	H.A.
6				6	2023/03/19	CITY COMMENTS ON 2022/09/19 & 2023/02/15	H.A.

Copyright Reserved
 The Contractor shall verify and be responsible for all dimensions.
 DO NOT scale the drawing - any errors or omissions shall be reported to ADAD Inc. without delay.
 The Copyrights to all designs and drawings are the property of ADAD Inc. Reproduction or use for any purpose other than that authorized by ADAD Inc. is forbidden.



JOHN H. KENNEDY LTD.
 ONTARIO & CANADA LANDS SURVEYORS
 KEMPTVILLE PORTLAND
 REF: 2018-10-085



Project: **OTTAWA VALLEY WILD BIRD CARE CENTRE**
 8520 McArthur Road, Ottawa, ON.

Title: EROSION AND SEDIMENT CONTROL PLAN	Drawn / A.A.	Scale: 1:300
Date: 2023/03/19	Revision: 6	Drawing #: ES-1

Plan No. 10082 File No. D012-02-00145






2023-03-19 - Erosion and Sediment Control plan - D07-12-19-0145

Final Audit Report

2024-03-21

Created:	2024-03-21
By:	Juliette Marczuk (jmarczuk2@aristeus.com)
Status:	Signed
Transaction ID:	CBJCHBCAABAA_Ce1jKgWWf2PQE9tqd-3nA36m8gcS0q1

"2023-03-19 - Erosion and Sediment Control plan - D07-12-19-0145" History

-  Document created by Juliette Marczuk (jmarczuk2@aristeus.com)
2024-03-21 - 7:27:40 PM GMT- IP address: 174.112.224.36
-  Document emailed to Husham Almansour (hkhha.adad@gmail.com) for signature
2024-03-21 - 7:27:48 PM GMT
-  Email viewed by Husham Almansour (hkhha.adad@gmail.com)
2024-03-21 - 7:30:54 PM GMT- IP address: 74.125.212.66
-  Document e-signed by Husham Almansour (hkhha.adad@gmail.com)
Signature Date: 2024-03-21 - 11:28:32 PM GMT - Time Source: server- IP address: 216.201.170.131
-  Agreement completed.
2024-03-21 - 11:28:32 PM GMT