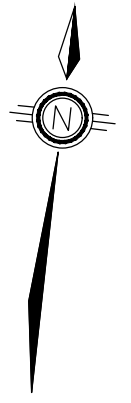


Drawing Frame: 790mm x 544mm City of Ottawa 2008 (Rev.0)
Plot Date: Friday, January 27, 2023 3:27:05 PM
Last Saved: Friday, January 27, 2023 3:25:35 PM
C:\Users\p0407980\OneDrive - Parsons Corp\Desktop\Desktop Working Folder\770 Brookfield\478399-pin-signage-770 Brookfield.dwg



770 Brookfield Road

Residential Development

478399 Dwg. No. 001

Existing Pavement Markings and Signage Sheet 1 of 2

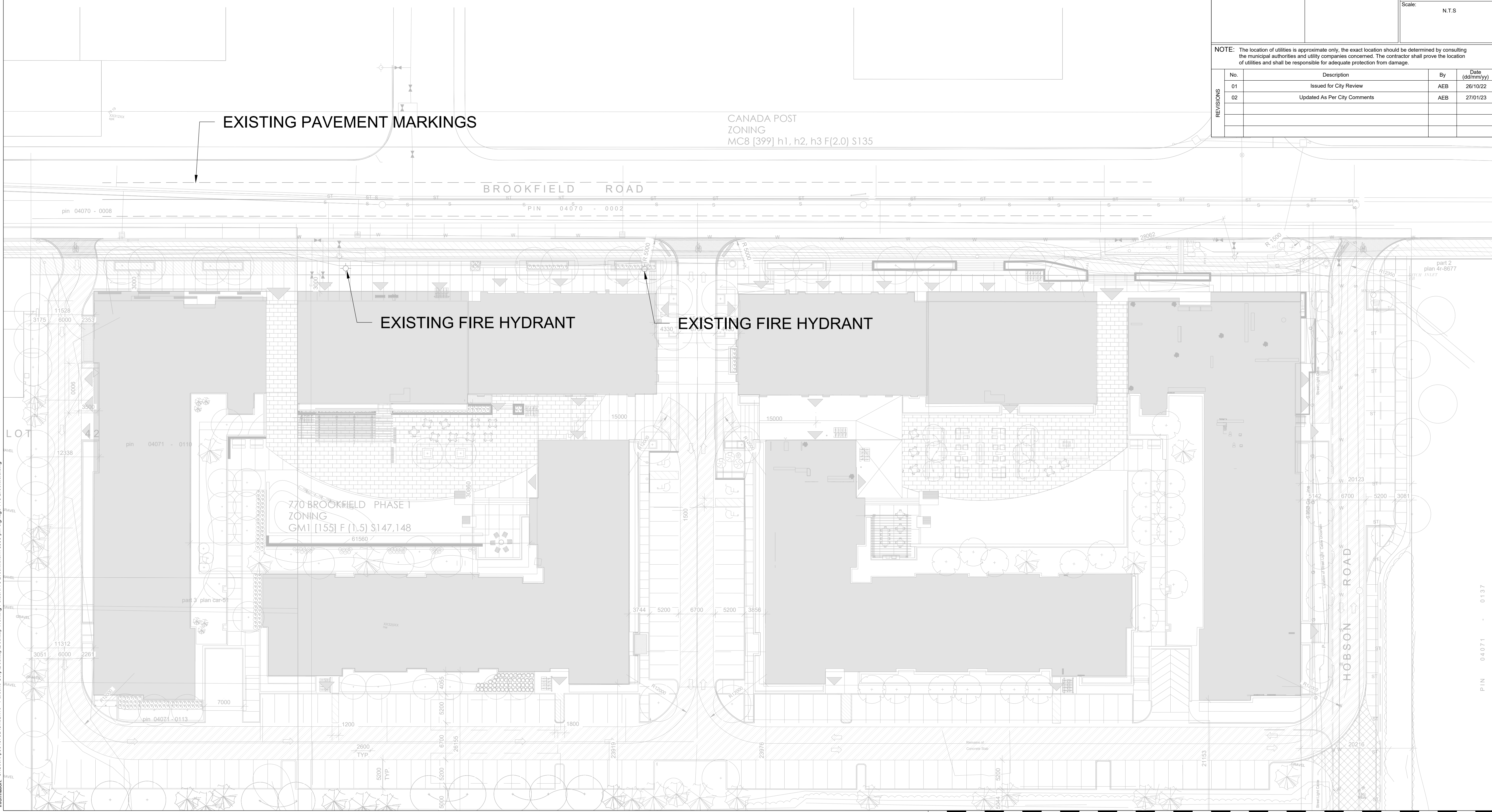
PARSONS

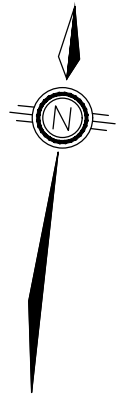
Des. Chk'd.
Dwn. Chk'd.
AEB

Scale: N.T.S

NOTE: The location of utilities is approximate only, the exact location should be determined by consulting the municipal authorities and utility companies concerned. The contractor shall prove the location of utilities and shall be responsible for adequate protection from damage.

No.	Description	By	Date (dd/mm/yy)
01	Issued for City Review	AEB	26/10/22
02	Updated As Per City Comments	AEB	27/01/23





770 Brookfield Road
Residential Development

Existing Pavement Markings and Signage

478399 Dwg. No. 001
Sheet 1 of 3

PARSONS

Des.	Chk'd.
Dwn. AEB	Chk'd.
Scale:	N.T.S.

NOTE: The location of utilities is approximate only, the exact location should be determined by consulting the municipal authorities and utility companies concerned. The contractor shall prove the location of utilities and shall be responsible for adequate protection from damage.

No.	Description	By	Date (dd/mm/yy)
01	Issued for City Review	AEB	26/10/22
02	Updated As Per City Comments	AEB	27/01/23

← TO RIVERSIDE

EXISTING PAVEMENT MARKINGS


CANADA POST
ZONING
MCB [399] h1, h2, h3 F[2.0] S135

EXISTING FIRE HYDRANT

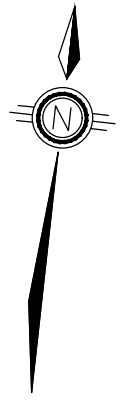
EXISTING FIRE HYDRANT

TO AIRPORT PARKWAY →

Z70 BROOKFIELD PHASE I
ZONING
GM1 [1.5] F [1.5] S147.148



Drawing Frame: 790mm x 544mm City of Ottawa 2008 (Rev.0)
Plot Date: Friday, January 27, 2023 9:29:10 PM
Last Saved: Friday, January 27, 2023 9:27:35 PM
C:\Users\p040798\OneDrive - Parsons Corp\Desktop\Desktop Working Folder\770 Brookfield\478399-pin-signage-770 Brookfield.dwg



770 Brookfield Road
Residential Development

478399 Dwg No. 002
Sheet 2 of 2

PARSONS

Des.	Chk'd.
Dwn.	Chk'd.
AEB	
Scale:	N.T.S

NOTE: The location of utilities is approximate only, the exact location should be determined by consulting the municipal authorities and utility companies concerned. The contractor shall prove the location of utilities and shall be responsible for adequate protection from damage.

No.	Description	By	Date (dd/mm/yy)
01	Issued for City Review	AEB	26/10/22
02	Updated As Per City Comments	AEB	27/01/23

