

1. GENERAL

- 1.1 USE BAR SCALE TO CONFIRM ACTUAL PLOT SCALE. EXISTING AND NEW ELEVATIONS AND INVERTS SHOWN ARE GEODETIC AND ARE IN METERS. ALL PIPE DIMENSIONS ARE IN MILLIMETERS UNLESS OTHERWISE NOTED.
- 1.2 UNLESS OTHERWISE STATED "ENGINEER" REFERS TO D. B. GRAY ENGINEERING INC.
- 1.3 EXISTING ELEVATIONS AND LOCATIONS, INVERTS AND SIZES OF EXISTING SERVICES & UTILITIES ARE NOT NECESSARILY SHOWN ON PLAN AND THOSE SHOWN ARE DERIVED FROM AVAILABLE INFORMATION AND MUST BE CONFIRMED ON SITE BEFORE COMMENCING CONSTRUCTION. REPORT ANY DIFFERENCES TO ENGINEER. UNDERGROUND LOCATES (INCLUDING ONTARIO ONE CALL 1-800-400-2255) SHALL BE CONDUCTED PRIOR TO THE COMMENCEMENT OF ANY EXCAVATION.
- 1.4 SITE BOUNDARIES AND EXISTING GRADES AND OTHER FEATURES DERIVED FROM TOPOGRAPHIC SURVEY PREPARED BY IN ENGINEERING & SURVEYING FILE No. 11046MT. IT IS THE RESPONSIBILITY OF THE USER OF THE SURVEY PLAN AND THESE DRAWINGS TO VERIFY THAT THE JOB BENCHMARK HAS NOT BEEN ALTERED OR DISTURBED AND THAT ITS RELATIVE ELEVATION AND DESCRIPTION AGREE WITH THE INFORMATION SHOWN ON SURVEY PLAN AND THESE DRAWINGS.
- 1.5 REFER TO ARCHITECTURAL AND LANDSCAPE SITE PLANS FOR EXACT LOCATIONS OF BUILDINGS, PAVED AREAS, SIDEWALKS, PLANTERS ETC. LAYOUT SHALL BE COMPLETED BY THE CONTRACTOR AND SHALL BE REVIEWED BY THE OWNER'S REPRESENTATIVE / ENGINEER PRIOR TO CONSTRUCTION. AT ALL TIMES THE CONTRACTOR IS RESPONSIBLE FOR THE ACCURACY OF THE LAYOUT INCLUDING LINES AND GRADES.
- 1.6 REFERENCE THE LATEST REVISION AND ALL ADDENDUMS OF THE GEOTECHNICAL INVESTIGATION BY PATERSON GROUP INC. REPORT No.: PG6052-1. SITE PREPARATION INCLUDING BUILDING SUB-GRADE PREPARATION AND PAVEMENT SUB-GRADE PREPARATION AND CONSTRUCTION OF THE PAVEMENT STRUCTURE AND EXCAVATION AND BACKFILLING, INCLUDING COMPACTION OF MATERIALS, SHALL CONFORM TO THE GEOTECHNICAL INVESTIGATION TO THE SATISFACTION OF THE GEOTECHNICAL ENGINEER.
- 1.7 DRAWINGS ARE TO BE READ IN CONJUNCTION WITH SERVING STUDY & STORM WATER MANAGEMENT REPORT No. 20127 PREPARED BY D. B. GRAY ENGINEERING INC.
- 1.8 REINSTATE ADJACENT PROPERTIES TO PRE-CONSTRUCTION CONDITIONS.
- 1.9 REINSTATE CITY PROPERTIES TO CITY STANDARDS AND TO CITY OF OTTAWA'S SATISFACTION.
- 1.10 ALL RELEVANT WORK SHALL BE DONE IN ACCORDANCE WITH CURRENT CITY STANDARDS AND SPECIFICATIONS.
- 1.11 ONTARIO PROVINCIAL STANDARDS & SPECIFICATIONS WILL APPLY WHERE NO CITY STANDARDS ARE AVAILABLE.
- 1.12 ALL PROPOSED RETAINING WALLS SHALL BE SETBACK A MINIMUM 0.15m FROM PROPERTY LINE. ALL PROPOSED RETAINING WALLS GREATER THAN 1.0m IN HEIGHT SHALL BE DESIGNED BY A PROFESSIONAL ENGINEER REGISTERED IN ONTARIO.

2. EROSION AND SEDIMENT CONTROL PLAN

- 2.1 THE EROSION AND SEDIMENT CONTROL PLAN IS A "LIVING DOCUMENT" AND SHALL BE REVISED IN THE EVENT THE SPECIFIED CONTROL MEASURES ARE NOT SUFFICIENT. THE CONTRACTOR SHALL IMPLEMENT BEST MANAGEMENT PRACTICES TO PROVIDE PROTECTION OF THE AREA DRAINAGE SYSTEM AND THE RECEIVING WATER COURSE DURING CONSTRUCTION ACTIVITIES. THIS INCLUDES LIMITING THE AMOUNT OF EXPOSED SOIL, USING SEDIMENT CAPTURE FILTER SOCK INSERTS IN CATCH BASINS AND MANHOLES AND INSTALLING SILT FENCES AND OTHER EFFECTIVE SEDIMENT TRAPS. THE CONTRACTOR ACKNOWLEDGES THAT FAILURE TO IMPLEMENT APPROPRIATE EROSION AND SEDIMENT CONTROL MEASURES MAY BE SUBJECT TO PENALTIES IMPOSED BY ANY APPLICABLE REGULATORY AGENCY. SPECIFICALLY THE CONTRACTOR SHALL INSTALL THE FOLLOWING CONTROL MEASURES AND INSPECT, MAINTAIN AND REMOVE THE CONTROL MEASURES.
- 2.2 INSTALL A SILT FENCE BARRIER AROUND STOCKPILED SEDIMENT OR SOIL. PRIOR TO COMMENCEMENT OF CONSTRUCTION INSTALL A SILT FENCE BARRIER AS SHOWN ON PLANS. INSPECT ALL SILT FENCES AT THE END OF EACH DAY AND AFTER EACH RAINFALL. REMOVE SEDIMENT DEPOSITS WHEN THE LEVEL OF DEPOSITS REACHES ONE THIRD THE HEIGHT OF THE FENCE. IMMEDIATELY REPAIR OR REPLACE ANY DAMAGED SECTIONS OF FENCE. DO NOT REMOVE ANY SILT FENCES IN ANY PHASE UNTIL CONSTRUCTION IS COMPLETE.
- 2.3 ANY MATERIAL DEPOSITED ON A PUBLIC ROAD SHALL BE REMOVED BY SWEEPING AND SHOVELING OR VACUUMING AND DISPOSING SEDIMENT IN A CONTROLLED AREA. DO NOT SWEEP OR HOSE MATERIAL INTO ANY STORMWATER CONVEYANCE SYSTEM.
- 2.4 CONSTRUCTION IS CONSIDERED COMPLETE WHEN THE FOLLOWING CONDITIONS HAVE BEEN MET:
 - a. ALL STRUCTURES HAVE BEEN BUILT.
 - b. ALL HARD SURFACES HAVE BEEN CONSTRUCTED.
 - c. ALL PROPOSED GRASSED AREAS ARE EITHER SOODED OR HAVE A FULL COVERAGE OF WELL ESTABLISHED TURF AND HAVE HAD A MINIMUM OF ONE FULL GROWING SEASON (MAY 15TH TO SEPTEMBER 15TH).
 - d. THERE ARE NO AREAS OF EXPOSED EARTH.
 - e. ALL STOCKPILED MATERIALS HAVE BEEN REMOVED.
- 2.5 REMOVE EROSION AND SEDIMENT CONTROL MEASURES WHEN CONSTRUCTION IS COMPLETE.

3. GRADING & DRAINAGE

- 3.1 NEW GRADES TO MATCH EXISTING AT PROPERTY LINE. NO EXCESS DRAINAGE WILL BE DIRECTED TOWARDS THE ADJACENT PROPERTIES DURING AND AFTER CONSTRUCTION. THERE WILL BE NO ALTERATION TO EXISTING GRADE AND DRAINAGE PATTERNS ON PROPERTY LINE.
- 3.2 ALL AREAS SHALL BE GRADED TO ENSURE ADEQUATE DRAINAGE AWAY FROM BUILDINGS TO CATCH BASINS, SWALES, DITCHES AND OTHER APPROVED DISPOSAL AREAS. GRADING SHALL BE GRADUAL BETWEEN FINISHED SPOT ELEVATIONS SHOWN ON DRAWINGS TO PREVENT PONDING (OTHER THAN PONDING REQUIRED FOR STORMWATER MANAGEMENT).
- 3.3 WHETHER RESULT OF POOR WORKMANSHIP OR DAMAGE: DEFECTIVE GRADING SHALL BE CORRECTED. PROMPTLY MAKE GOOD OTHER CONTRACTOR'S WORK DAMAGED BY SUCH CORRECTIONS.

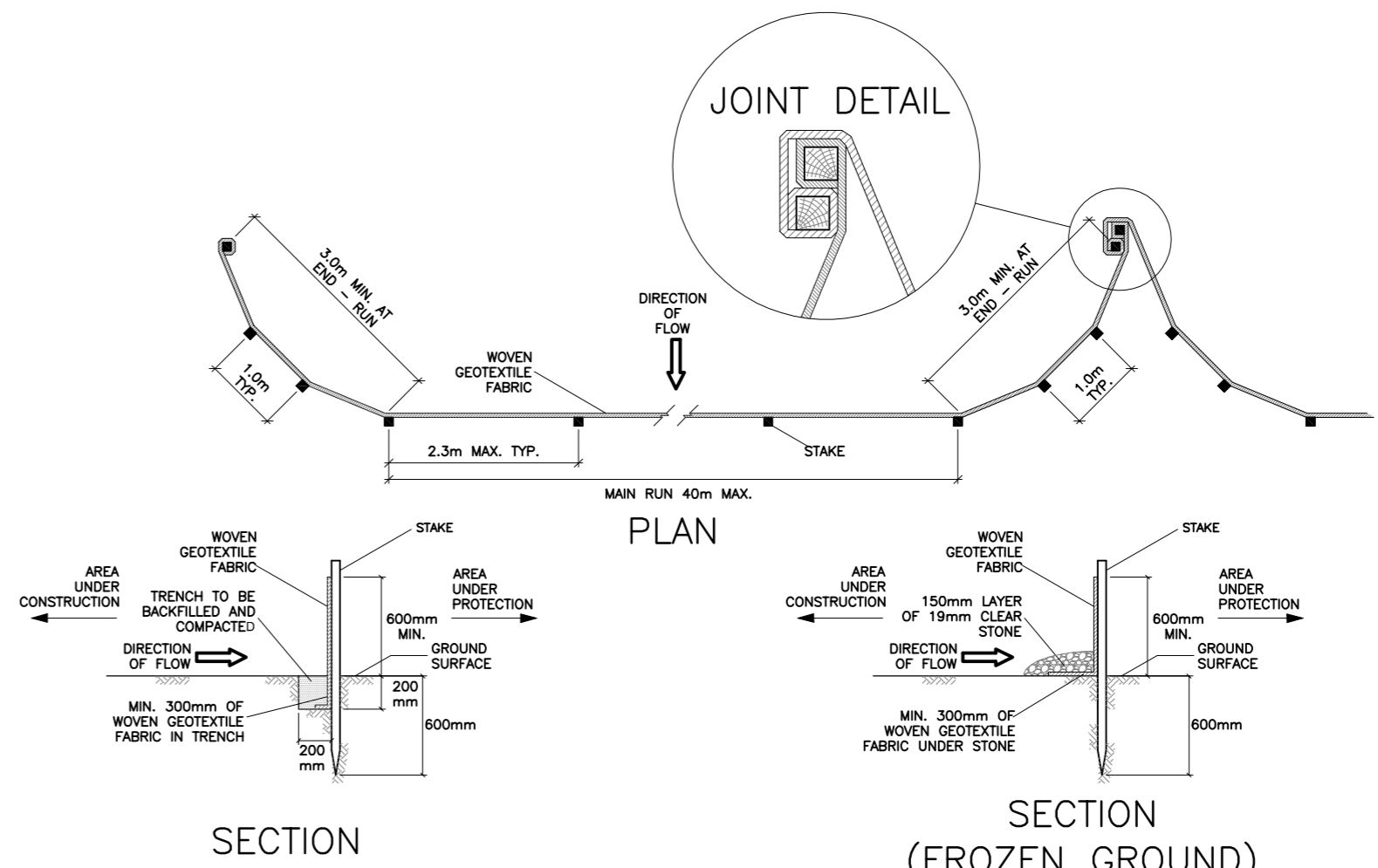
4. CONSTRUCTION

- 4.1 PRIOR TO COMMENCING WORK:
 - A. OBTAIN AND PAY FOR ALL NECESSARY PERMITS AND APPROVALS FROM THE AUTHORITIES.
 - B. SIZE, DEPTH AND LOCATION OF EXISTING SERVICES, UTILITIES AND STRUCTURES AS INDICATED ON THE DRAWINGS ARE FOR GUIDANCE ONLY. ALL EXISTING SERVICES, UTILITIES AND STRUCTURES ARE NOT NECESSARILY SHOWN ON THE DRAWINGS. COMPLETENESS AND ACCURACY ARE NOT GUARANTEED. NOTIFY ALL APPLICABLE OWNERS, UTILITY COMPANIES AND AUTHORITIES HAVING JURISDICTION OF PROPOSED WORK AND LOCATE AND CLEARLY IDENTIFY ALL EXISTING SERVICES, UTILITIES AND STRUCTURES ON AND ADJACENT TO THE SITE. UNDERGROUND LOCATES (INCLUDING ONTARIO ONE CALL: 1-800-400-2255) SHALL BE CONDUCTED PRIOR TO THE COMMENCEMENT OF ANY EXCAVATION. CONFIRM LOCATIONS OF BURIED SERVICES AND UTILITIES BY CAREFUL TEST EXCAVATIONS AND REPORT ANY DIFFERENCES TO THE ENGINEER.
 - C. EXISTING GRADE ELEVATIONS INDICATED ON THE DRAWINGS ARE FOR GUIDANCE ONLY. COMPLETENESS AND ACCURACY ARE NOT GUARANTEED. CONFIRM EXISTING GRADE ELEVATIONS AND REPORT ANY DIFFERENCES TO THE ENGINEER.
 - D. COORDINATE AND SCHEDULE WORK WITH THE AUTHORITIES AND OTHER TRADES.
 - E. SCHEDULE WORK TO PROVIDE THE MINIMUM DISRUPTION TO SERVICES.
 - F. INSTALL CONSTRUCTION FENCING AROUND THE AREA OF WORK. DO NOT REMOVE FENCING UNTIL WORK IS COMPLETE.
- 4.2 MAINTAIN AND PROTECT FROM DAMAGE, SERVICES, UTILITIES AND STRUCTURES ENCOUNTERED.
- 4.3 PROTECT EXISTING BUILDINGS, TREES AND OTHER PLANTS, LAWNS, FENCING, SERVICE POLES, WIRES, PAVEMENT, SURVEY BENCH MARKS AND MONUMENTS AND OTHER SURFACE FEATURES FROM DAMAGE WHILE WORK IS IN PROGRESS. DO NOT DISTURB SOIL WITHIN BRANCH SPREAD OF TREES OR SHRUBS THAT ARE TO REMAIN.
- 4.4 PROVIDE TRAFFIC CONTROL AND SAFETY MEASURES INCLUDING ANY NECESSARY PERSONNEL AND THE SUPPLY, INSTALLATION, REMOVAL AND REPLACEMENT OF ALL NECESSARY SIGNAGE AND BARRIERS, AS REQUIRED BY THE AUTHORITIES. IF APPLICABLE, PROVIDE TRAFFIC MANAGEMENT PLAN AS PER CITY OF OTTAWA REQUIREMENTS.
- 4.5 FENCE OFF ALL OPEN EXCAVATIONS AT THE END OF EACH WORK DAY. FENCES SHALL BE INSTALLED AND MAINTAINED IN A GOOD AND WORKMAN MANNER.
- 4.6 REMOVE OBSTRUCTIONS, ICE AND SNOW, FROM SURFACES TO BE EXCAVATED.

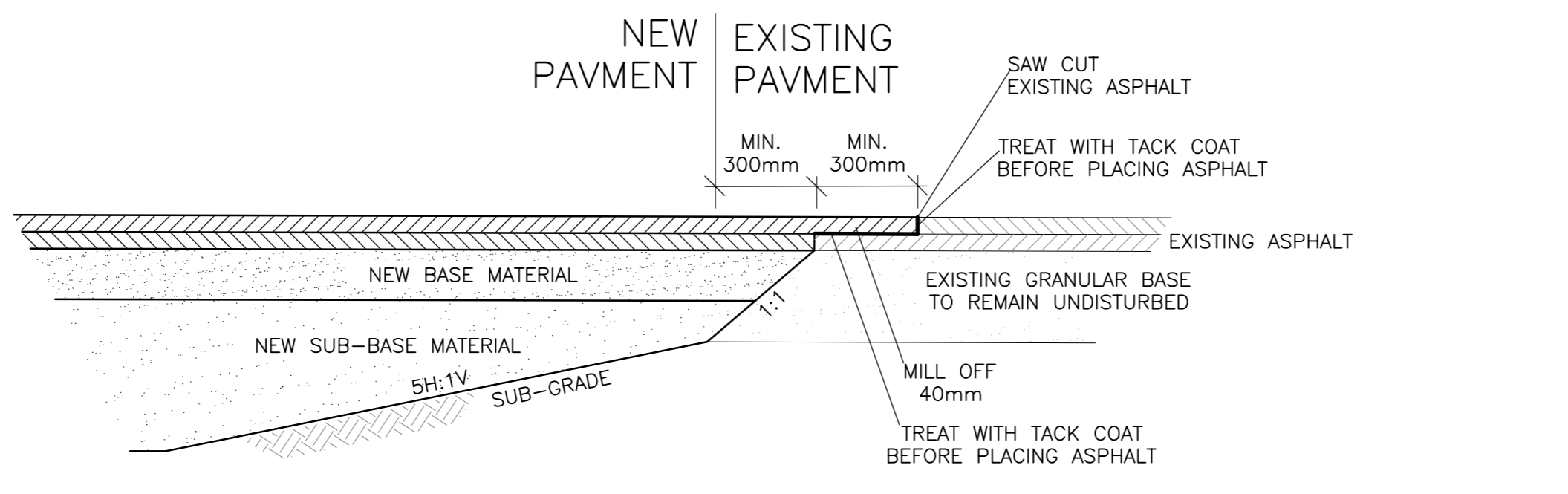
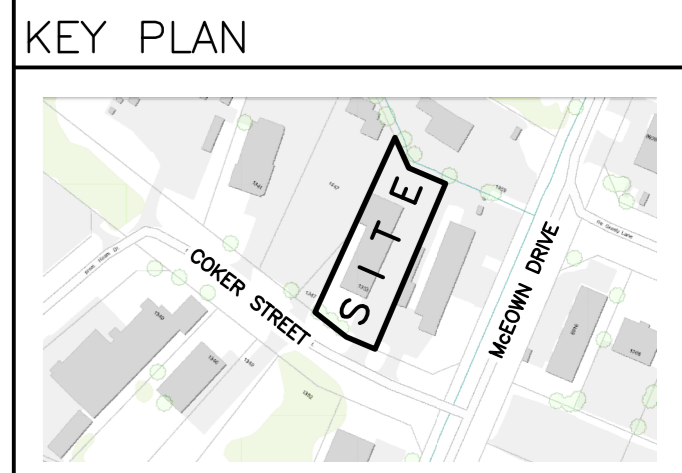
- 4.7 CUT PAVEMENT AND / OR SIDEWALK NEATLY ALONG LIMITS OF PROPOSED EXCAVATION IN ORDER THAT SURFACE MAY BREAK EVENLY AND CLEANLY.
- 4.8 COORDINATE AND PROVIDE VISUAL INSPECTIONS AND COMPACTION TESTS OF SUB-GRADE, PIPE BEDDING AND EACH LAYER OF SURROUND MATERIAL, BACKFILL, SUB-BASE, BASE AND ASPHALT TO THE SATISFACTION OF THE GEOTECHNICAL CONSULTANT AND ENGINEER. SUBMIT GEOTECHNICAL INSPECTIONS AND COMPACTION REPORTS TO ENGINEER FOR REVIEW.
- 4.9 CUT AND FILL AS NECESSARY TO ACHIEVE THE REQUIRED SUB-GRADE ELEVATION. DISPOSE OF SURPLUS AND UNSUITABLE EXCAVATED MATERIAL OFF SITE. FILL MATERIAL AND THE PLACEMENT AND COMPACTION OF THE FILL MATERIAL AS PER THE GEOTECHNICAL REPORT AND TO THE SATISFACTION OF THE GEOTECHNICAL CONSULTANT. STOCKPILE GRANULAR AND FILL MATERIALS IN MANNER TO PREVENT SEGREGATION AND PROTECT FROM CONTAMINATION. PLACE MATERIAL IN UNIFORM LAYERS NOT EXCEEDING 300mm COMPACTED THICKNESS.
- 4.10 PROTECT WORK AREA AGAINST FLOODING AND DAMAGE DUE TO SURFACE RUN-OFF. DEWATER AS REQUIRED TO KEEP WORK AREA FREE OF WATER. DISCHARGE FROM DEWATERING OPERATIONS SHALL BE DIRECTED TO A SEDIMENT CONTROL MEASURE AND/OR A VEGETATED DISCHARGE AREA. ENSURE THAT THE DISCHARGED WATER DOES NOT CAUSE EROSION OR OTHER DAMAGE TO ADJACENT LANDS.
- 4.11 EXCAVATION, TRENCHING & BACKFILL:
 - A. SHORE AND BRACE EXCAVATIONS, PROTECT SLOPES AND BANKS AND PERFORM ALL WORK IN ACCORDANCE WITH ONTARIO REGULATION 337 UNDER THE ONTARIO OCCUPATIONAL HEALTH AND SAFETY ACT AND OTHER AUTHORITIES HAVING JURISDICTION.
 - B. KEEP EXCAVATIONS FREE OF WATER WHILE WORK IS IN PROGRESS. PROTECT OPEN EXCAVATIONS AGAINST FLOODING AND DAMAGE DUE TO SURFACE RUN-OFF.
 - C. EXCAVATION MUST NOT INTERFERE WITH BEARING CAPACITY OF ADJACENT FOUNDATIONS.
 - D. DO NOT OBSTRUCT FLOW OF SURFACE DRAINAGE OR NATURAL WATERCOURSES.
 - E. EXCAVATE TO LINES, GRADES, ELEVATIONS AND DIMENSIONS AS INDICATED.
 - F. EARTH BOTTOMS OF EXCAVATIONS TO BE UNDISTURBED SOIL LEVEL, FREE FROM LOOSE, SOFT OR ORGANIC MATERIAL.
 - G. ALL STRUCTURES WITHIN PAVED AREAS SHALL HAVE 4:1 FROST TAPERS FROM FROST LINE TO SUB-GRADE.
 - H. CORRECT OVER-EXCAVATION WITH GRANULAR A COMPACTED TO NOT LESS THAN 95% OF CORRECTED MAXIMUM DRY DENSITY.
 - I. SUB-GRADE AND AREAS TO BE BACKFILLED TO BE FREE FROM DEBRIS, SNOW, ICE, WATER AND FROZEN GROUND.
 - J. DO NOT USE BACKFILL MATERIAL WHICH IS FROZEN OR CONTAINS ICE, SNOW OR DEBRIS.
 - K. COMPACT EACH LAYER TO 95% OF CORRECTED DRY DENSITY BEFORE PLACING SUCCEEDING LAYER.
 - L. DO NOT BACKFILL AROUND OR OVER CAST-IN-PLACE CONCRETE WITHIN 24 HOURS AFTER PLACING OF CONCRETE.
 - M. BACKFILL MATERIALS WITHIN 1.8m OF PROPOSED GRADE SHALL MATCH THE MATERIALS EXPOSED ON THE TRENCH WALLS. BACKFILL BELOW 1.8m OF THE PROPOSED CAN CONSIST OF EITHER ACCEPTABLE NATIVE MATERIAL, ROCK, OR IMPORTED GRANULAR MATERIAL CONFORMING TO OPSS GRANULAR B TYPE I OR II. ANY ORGANIC SOILS OR TOPSOIL, IF ENCOUNTERED, SHALL BE REMOVED FROM THE EXCAVATION. IF ROCK IS USED AS BACKFILL IT SHALL BE WELL SHATTERED AND GRADED AND 200mm OR SMALLER IN DIAMETER, TO PREVENT INGRESS OF FINE MATERIAL INTO VOIDS IN THE ROCK FILL. THE UPPER SURFACE OF THE ROCK FILL SHALL BE COVERED WITH 150mm LAYER OF COMPACTED, WELL GRADED CRUSHED STONE PLACED ON GEOTEXTILE FABRIC.
 - N. MAINTAIN RECORD DRAWINGS AND RECORD ACCURATELY DEVIATIONS FROM THE ORIGINAL CONTRACT DOCUMENTS CAUSED BY SITE CONDITIONS AND CHANGES MADE BY CHANGE ORDER OR ADDITIONAL INSTRUCTIONS. UPDATE DAILY AND MAKE AVAILABLE ON-SITE FOR REVIEW THROUGHOUT THE CONSTRUCTION PERIOD. MARK CHANGES IN RED INK RECORD DRAWINGS SHALL INCLUDE BUT NOT NECESSARILY LIMITED TO CHANGES OF DIMENSION AND DETAIL, CHANGES TO GRADE ELEVATIONS; AND HORIZONTAL AND VERTICAL LOCATIONS OF UNDERGROUND SERVICES, UTILITIES AND APPURTENANCES REFERENCED TO A PERMANENT SURFACE STRUCTURE. SUBMIT A RECORD DRAWING OF "AS-BUILT" GRADE ELEVATIONS, PREPARED BY A SURVEYOR, TO THE ENGINEER AT THE END OF CONSTRUCTION.
 - O. REINSTATE ALL AREAS DISTURBED BY CONSTRUCTION. REINSTATE PAVEMENTS, CURBS AND SIDEWALKS, TO THICKNESS, STRUCTURE AND ELEVATION WHICH EXISTED BEFORE CONSTRUCTION. REINSTATE LANDSCAPED AREAS TO THE CONDITION AND ELEVATION WHICH EXISTED BEFORE CONSTRUCTION.
 - P. CLEAN AND REINSTATE AREAS AFFECTED BY THE WORK.

5. PAVEMENT

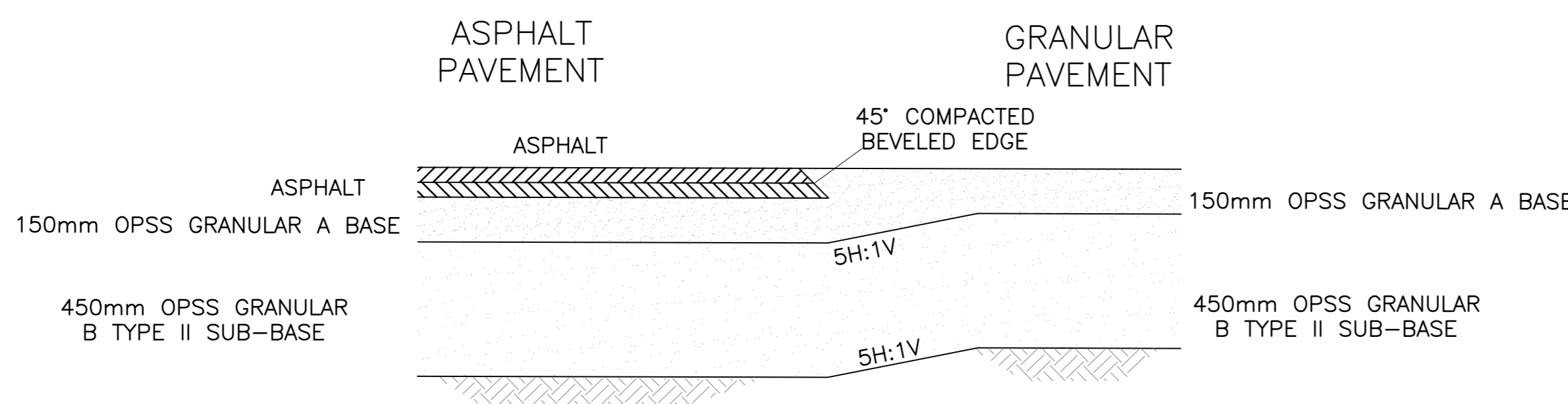
- 5.1 ASPHALT PAVEMENT STRUCTURE:
 - 40mm SUPERPAVE 12.5 ASPHALTIC CONCRETE
 - 50mm SUPERPAVE 19.0 ASPHALTIC CONCRETE
 - 150mm OPSS GRANULAR A BASE
 - 450mm OPSS GRANULAR B TYPE II SUB-BASE
- 5.2 GRANULAR PAVEMENT STRUCTURE:
 - 150mm OPSS GRANULAR A BASE
 - 450mm OPSS GRANULAR B TYPE II SUB-BASE
- RE-CYCLED GRANULAR MATERIALS ARE NOT PERMITTED.
- ASPHALTIC CONCRETE SHALL BE PERFORMANCE GRADE PG58-34.
- HOT MIX ASPHALT MATERIALS SHALL BE ACCORDING TO OPSS 1150 OR 1151.
- 6.2 PAVEMENT SUB-GRADE PREPARATION AND CONSTRUCTION OF THE PAVEMENT STRUCTURE SHALL CONFORM TO THE GEOTECHNICAL INVESTIGATION TO THE SATISFACTION OF THE GEOTECHNICAL ENGINEER.
- 6.3 ALL EXISTING ASPHALT TO BE HAULED TO A FACILITY APPROVED FOR ACCEPTING SUCH MATERIALS. REMOVE ALL MATERIALS TO THE SUB-GRADE LEVEL. REMOVE ORGANIC OR UNSUITABLE MATERIAL FROM SUB-GRADE WHERE ENCOUNTERED TO THE SATISFACTION OF THE GEOTECHNICAL ENGINEER / CONSULTANT. SUB-GRADE TO BE FREE FROM DEBRIS, SNOW, ICE, WATER AND FROZEN GROUND. COMPACT SUB-GRADE TO 95%.
- 5.4 CONSTRUCT GRANULAR BASE AND SUB-BASE TO DEPTH AND GRADE IN AREAS INDICATED. CONSTRUCT A 5H:1V FROST TAPER IN SUB-GRADE SURFACE AS A TRANSITION BETWEEN DIFFERING PAVEMENT STRUCTURES AND BETWEEN PAVEMENT AND CURBS AND SIDEWALKS.
- 5.5 ENSURE NO FROZEN MATERIAL IS PLACED. PLACE MATERIAL ONLY ON CLEAN UNFROZEN SURFACE, FREE FROM SNOW OR ICE.
- 5.6 PLACE MATERIAL TO FILL WIDTH IN UNIFORM LAYERS NOT EXCEEDING 300mm COMPACTED THICKNESS. SHAPE EACH LAYER TO SMOOTH CONTOUR AND COMPACT TO SPECIFIED DENSITY BEFORE SUCCEEDING LAYER IS PLACED.
- 5.7 COMPACT SUB-BASE MATERIAL TO DENSITY OF NOT LESS THAN 95% CORRECTED MAXIMUM DRY DENSITY. FILL OVER-EXCAVATED SUB-GRADE WITH SUB-BASE MATERIAL, COMPACT TO 98%. COMPACT BASE AND SHOULDER MATERIAL TO DENSITY NOT LESS THAN 100% CORRECTED MAXIMUM DRY DENSITY.
- 5.8 IN AREAS NOT ACCESSIBLE TO ROLLING EQUIPMENT, COMPACT TO SPECIFIED DENSITY WITH MECHANICAL TAMPERS.
- 5.9 REPLACE PAVEMENT DISTURBED BY CONSTRUCTION AND REPLACE WITH PAVEMENT STRUCTURE ABOVE.
- 5.10 WHERE NEW ASPHALT COMES IN CONTACT WITH EXISTING PAVEMENT: SAWCUT EXISTING ASPHALT LAYER TO CREATE A CLEAN STRAIGHT EDGE AND CONSTRUCT AS PER DETAIL. TACK COAT SHALL BE APPLIED TO ASPHALT SURFACES AT WHICH JOINTS ARE TO BE MADE INCLUDING EXISTING PAVEMENT SURFACES THAT HAVE BEEN CUT, GROUND OR MILLED. TACK COAT THE SURFACE OF ALL BINDER COURSES AND BUTTING CONCRETE SURFACES. SURFACES TO BE TACK COATED SHALL BE FREE OF STANDING WATER AND CONTAMINATION, SUCH AS MUD, LOOSE AGGREGATE OR DEBRIS AND SHALL BE DRY AND CLEAN WHEN THE TACK COAT IS APPLIED. TACK COAT SHALL BE PLACED SUFFICIENTLY AHEAD OF THE PAVING OPERATION TO ALLOW FOR CURING. PAVING AND CONSTRUCTION EQUIPMENT SHALL NOT BE PERMITTED ONTO THE TACK COAT UNTIL IT HAS SET. TACK COAT MATERIAL SHALL CONSIST OF SS-1 EMULSIFIED ASPHALT DILUTED WITH AN EQUAL VOLUME OF WATER. THE UNDILUTED MATERIAL SHALL BE ACCORDING TO OPSS 1103.
- 5.11 SHAPE BASE TO SMOOTH CONTOUR AND COMPACT TO NOT LESS THAN 100% CORRECTED MAXIMUM DRY DENSITY BEFORE BEGINNING PAVING OPERATIONS.
- 5.12 APPLY ASPHALTIC CONCRETE ONLY WHEN BASE OR PREVIOUS COURSE IS DRY AND AIR TEMPERATURE IS ABOVE 5 DEG.C.
- 5.13 ROLL UNTIL ROLLER MARKS ARE ELIMINATED AND COMPACTED TO NOT LESS THAN 95% OF DENSITY. COMPACT WITH HOT TAMPERS IN AREAS INACCESSIBLE TO A ROLLER. BEVEL EDGES ADJACENT TO GRANULAR SURFACES.
- 5.14 FINISH SURFACE SMOOTH, TRUE TO GRADE.
- 5.15 KEEP VEHICULAR TRAFFIC AND OTHER LOADS OFF NEWLY PAVED AREAS UNTIL 24 HOURS AFTER PAVING.
- 5.16 DIVERT UNUSED AND WASTE ASPHALT TO A FACILITY APPROVED FOR ACCEPTING SUCH MATERIALS.
- 5.17 APPLY TRAFFIC PAINT AS IDENTIFIED ON PLAN. TRAFFIC PAINT: NON-DARKENING, HOMOGENEOUS, UNIFORM AND SMOOTH, FREE FROM SKIN, DIRT AND OTHER FOREIGN PARTICLES. APPLY TO DRY PAVEMENT SURFACE FREE FROM FROST, ICE, DUST, OIL, GREASE AND OTHER FOREIGN MATERIALS. PROTECT PAVEMENT MARKINGS UNTIL DRY.



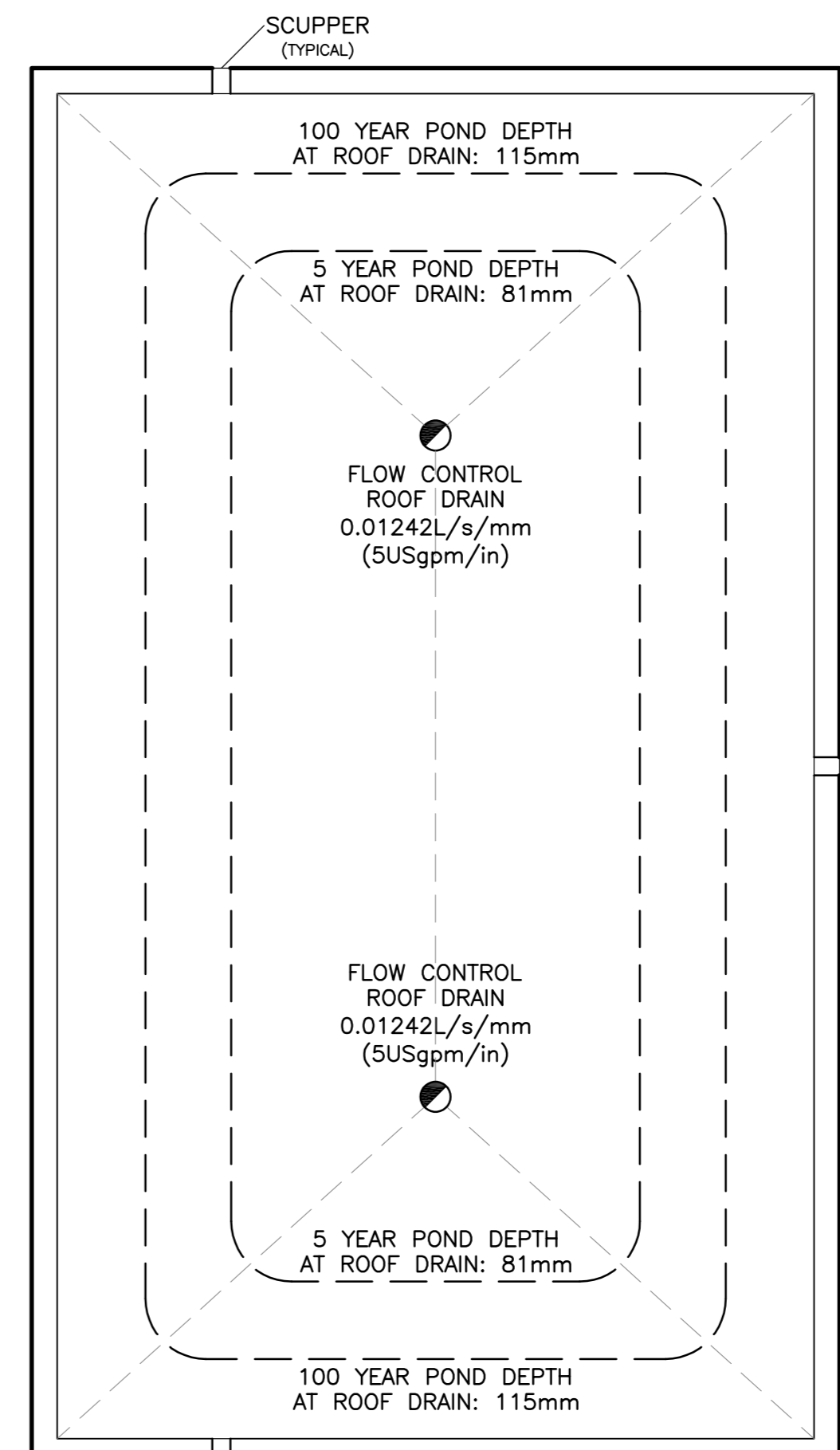
SILT FENCE BARRIER
AS PER OPSPD 219.110
(MODIFIED FOR FROZEN GROUND)
N.T.S.



PAVEMENT TRANSITIONS
N.T.S.



ASPHALT / GRANULAR PAVEMENT TRANSITION



INSTALL A MINIMUM OF 3 SCUPPERS EACH A MINIMUM 300mm WIDE. BOTTOM OF SCUPPERS SHALL BE 150mm ABOVE ROOF DRAINS (REFER TO ARCHITECTURAL FOR EXACT LOCATIONS AND DETAILS). ROOF SHALL BE DESIGNED TO CARRY THE LOAD OF WATER HAVING A 50mm DEPTH AT SCUPPERS OR 200mm DEPTH AT ROOF DRAINS (REFER TO STRUCTURAL).

ROOF DRAINS SHALL BE FLOW CONTROL TYPE EACH INSTALLED WITH A WEIR WITH A PARABOLIC SLOT, EACH SLOT SHALL RELEASE 5 USgpm/inch. OPENING AT TOP OF FLOW CONTROL WEIR SHALL BE A MINIMUM 50 mm IN DIAMETER. WATTS ROOF DRAIN WITH WATTS ACCUTROL WEIR RD-100-A1 OR APPROVED EQUAL. PRIOR TO INSTALLATION SUBMIT SHOP DRAWING TO ENGINEER FOR APPROVAL.

ROOF DRAINAGE PLAN

No.	DATE	REVISION
2	MAR 7-22	ISSUED FOR APPROVAL
1	FEB 15-22	ISSUED FOR COORDINATION

D. B. GRAY ENGINEERING INC.
Stormwater Management - Grading & Drainage - Storm & Sanitary Sewers - Watermain
700 Long Point Circle 613-425-8044
Ottawa, Ontario d.gray@dbgrayengineering.com

Project
PROPOSED 1-STORY WAREHOUSE
1353 COKER STREET
OTTAWA, ONTARIO

NOTES & DETAILS

Engineer's Seal

NOT VALID UNLESS SIGNED & DATED

Drawn D.B.G.
H. Scale
V. Scale
Date FEB 15-22
Job No. 20127

Drawing No.
C-3
of 4