

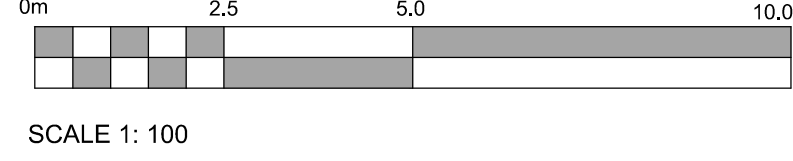
1900 WIDE BIKE LANE
 (By-Law 212-50 Inst. CR286469)
 pin 04203 - 0242

MAIN STREET

JOB BENCHMARK
 Top of Spindle
 Elevation = 65.66

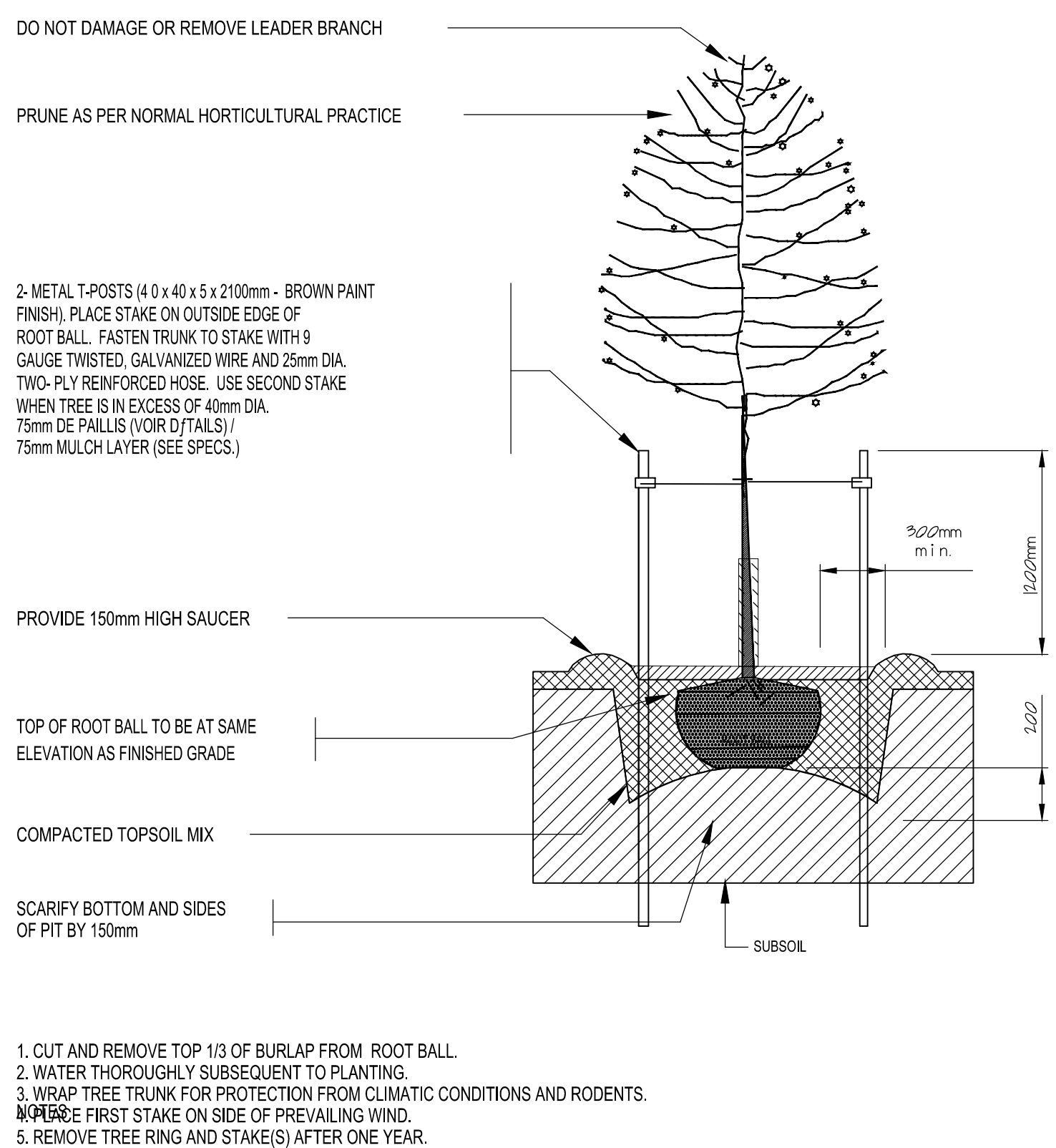
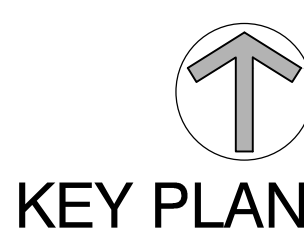


LANDSCAPE PLAN
 SCALE 1:100

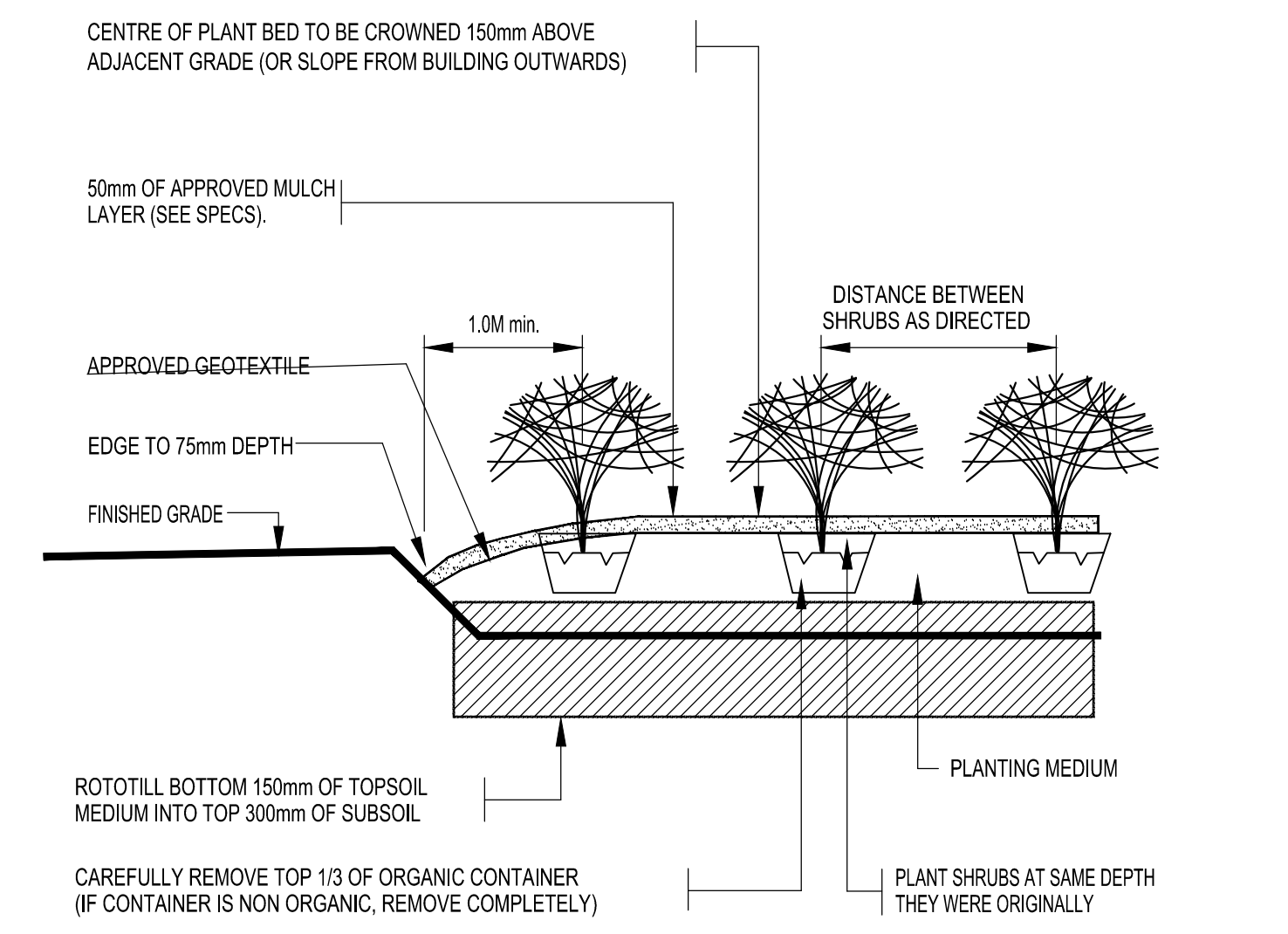


PLANT LIST

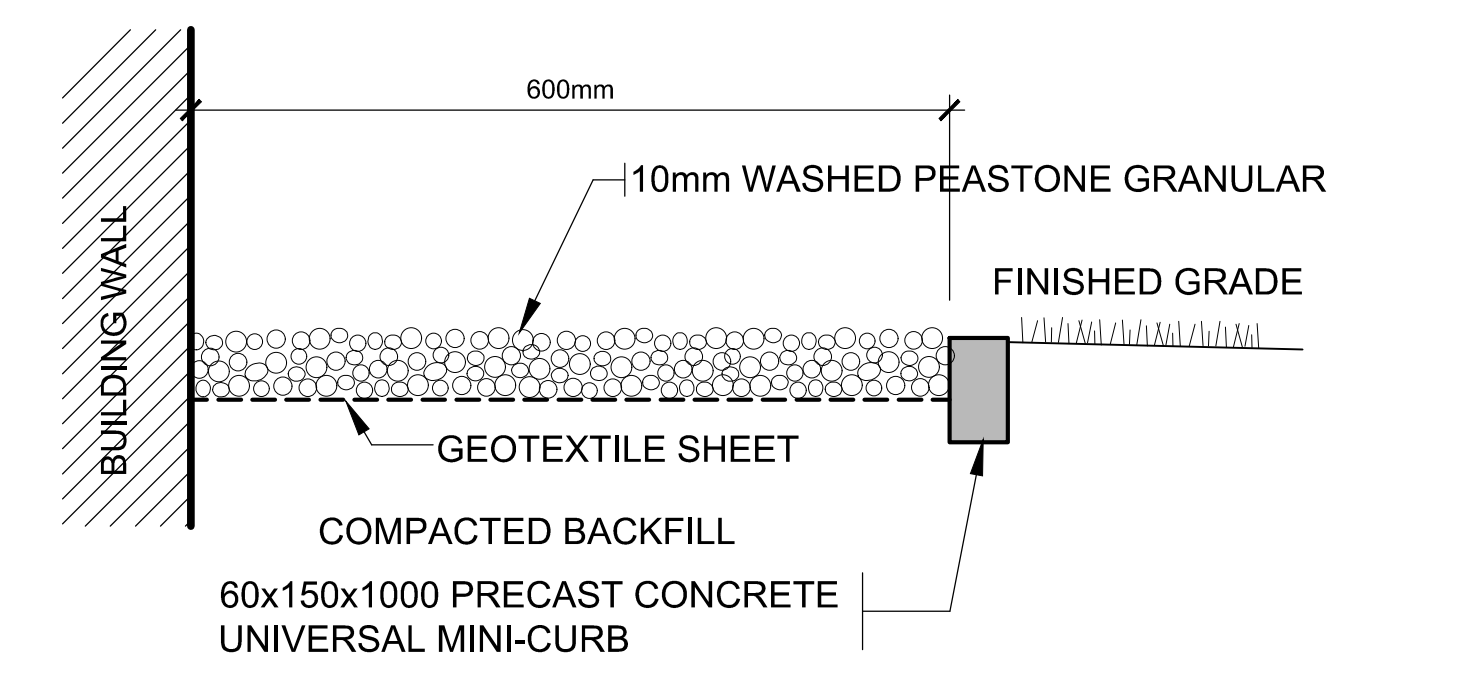
CODE	NO.	BOTANICAL NAME	COMMON NAME	SPACING	SIZE	CONDITION	COMMENTS
ARC	2	ACER RUBRUM	BOWHALL MAPLE (COLUMNAR)	SEE PLAN	50 mm cal.	W.B.	
AR	4	ACER RUBRUM	RED MAPLE	0.8M o.c.	60 mm cal.	W.B.	
BT	--	BERBERIS THUNBERGII	PURPLE JAPANESE BARBERRY	0.8M o.c.	80cm HT.	POTTED	
CA	--	COTONEASTER ACUTIFOLIUS	PEKING COTONEASTER	0.8M o.c.	80cm HT.	POTTED	
Cakf	--	CALAMAHROSTIS ACUTIFOLIA KF.	KARL FOERSTER REED GRASS	0.8M o.c.	2 gal. POTS	POTTED	
SJAW	--	SPIREA JAPONICA A.W.	ANTHONY WATERER SPIREA	0.8M o.c.	80cm HT.	POTTED	
RA	--	RHUS AROMATICA	FRAGRANT SUMAC	1.5M o.c.	gal. POTS	POTTED	
AM	--	AROMIA MELANOLARPA	BLACK CHOKEBERRY	1.5M o.c.	gal. POTS	POTTED	
HG	--	GAKONECHLOA GOLD	HAKONE GRASS	0.6M o.c.	gal. POTS	POTTED	



2 TYPICAL DECIDUOUS TREE PLANTING DETAIL
 SCALE 1:25



3 TYPICAL SHRUB PLANTING DETAIL
 SCALE 1:25



4 PEASTONE MAINTENANCE EDGE DETAIL
 SCALE 1:25

GENERAL NOTES

- ALL GENERAL SITE INFORMATION AND CONDITIONS COMPILED FROM EXISTING PLANS AND CONSULTANT'S FIELD NOTES. REPORT ALL DISCREPANCIES PRIOR TO ANY WORK. NO RESPONSIBILITY IS BORN BY THE CONSULTANT FOR UNDERLYING SUBSURFACE CONDITIONS.
- THE CONTRACTOR IS TO NOTIFY ALL UTILITY COMPANIES PRIOR TO EXCAVATION TO ASCERTAIN LOCATION OF UNDERLYING SERVICES. VERIFY ALL ELEVATIONS WITH INFORMATION SHOWN.
- ALL DIMENSIONS AND GRADES ARE TO BE VERIFIED ON SITE PRIOR TO ANY CONSTRUCTION BY THE LANDSCAPE ARCHITECT.
- CONTRACTOR IS TO MAINTAIN POSITIVE SURFACE RUNOFF THROUGHOUT THE ENTIRE CONSTRUCTION PERIOD.
- REINSTATE ALL DAMAGE CAUSED CONTRACTOR TO STRUCTURES, CURBS, PAVEMENT, PLANTING, ROAD SHOULDERS AND OTHER SITE AMENITIES.
- CONTRACTOR TO STAKE PLANTING LOCATION AND OTHER SITE AMENITIES, UNDER SUPERVISION OF LANDSCAPE ARCHITECT, PRIOR TO ANY WORK.
- EACH TASK OF WORK TO BE APPROVED BY THE LANDSCAPE ARCHITECT PRIOR TO PROCEEDING TO THE NEXT.
- NO MODIFICATIONS TO PLANS AND DETAILS, AND NO MATERIALS SUBSTITUTIONS IS PERMITTED WITHOUT THE WRITTEN AUTHORIZATION OF THE LANDSCAPE ARCHITECT.
- USE OF THIS PLAN WITHOUT THE LANDSCAPE ARCHITECT'S SEAL AND SIGNATURE IS NOT ALLOWED AND RELEASES THE LANDSCAPE ARCHITECT OR ANY RESPONSIBILITY.

NO	DATE	REVISION
9	Jan. 23, 20	ISSUED FOR GENERAL REVISION
8	July 10, 19	ISSUED FOR S.P.C. REVISION
7	Sept. 24, 18	ISSUED FOR S.P.C. REVISION
6	Feb. 11, 14	ISSUED FOR SITE PLAN AGREEMENT - MYLARS
5	Feb. 4, 14	REVISED AS PER CITY PROPOSED STREET DESIGN
4	OCT. 22 13	REVISED BUILDING DESIGN
3	Oct 7 11	REVISED BUILDING LAYOUT
2	Nov 23 10	REVISED AS PER CITY OF OTTAWA COMMENTS
1	July 27 10	ISSUED FOR S.P.C.
NO	DATE	REVISION

THE PROPERTIES GROUP
 The Properties Group Management Ltd.
 236 Metcalfe Street, Ottawa, Ontario K2P 1R3

Kallala DESIGNS
 (819) 775-6705 LOW QUEBEC

PROJECT
 129 MAIN STREET
 OTTAWA ONTARIO

LANDSCAPE PLAN

DRIVEN BY: J.W. / R.V.
 DATE: April 2007
 SCALE: 1:100
 DESIGNED BY: J. Wheeler
 PROJECT NO: KD-2007
 PLAN NO.

ASSOCIATION OF LANDSCAPE ARCHITECTS OF ONTARIO
 MEMBER
L-1
 REV #2