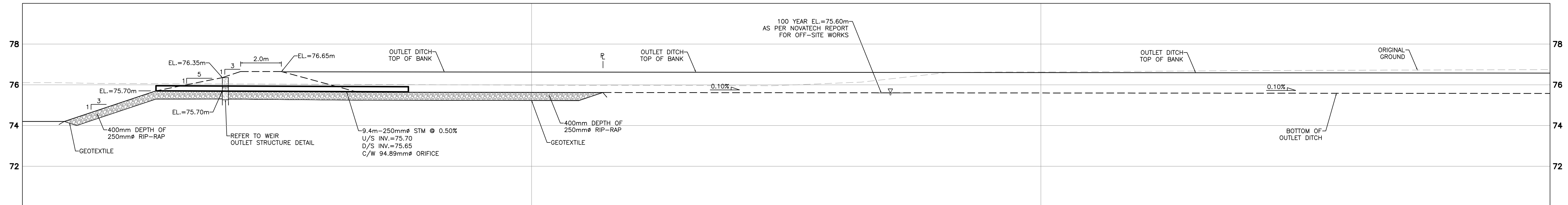
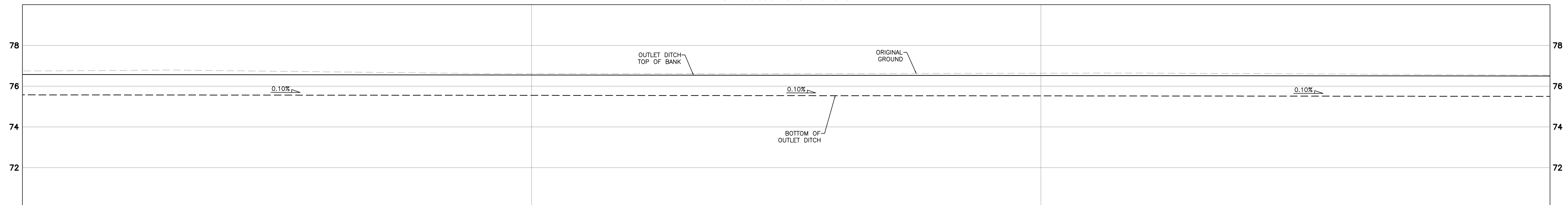


SECTION A-A
STA 0+150 TO STA 0+300

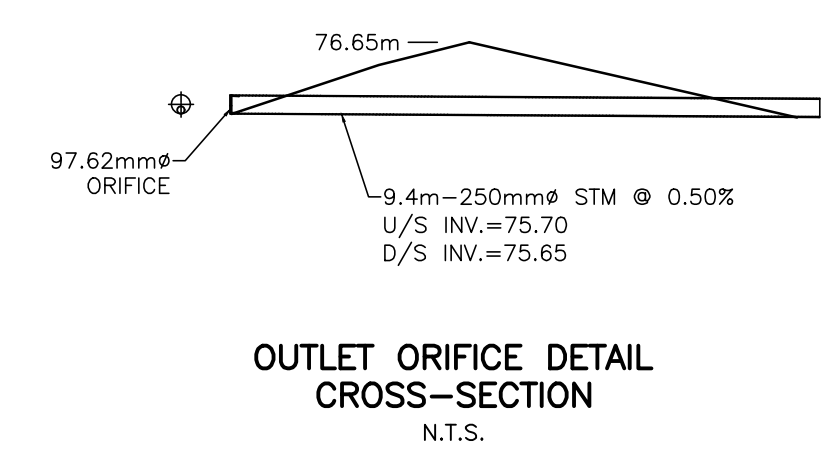
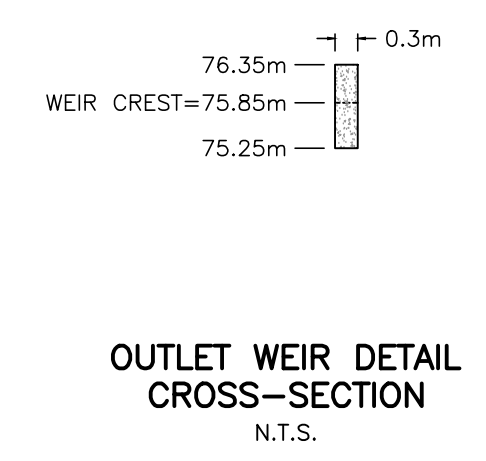
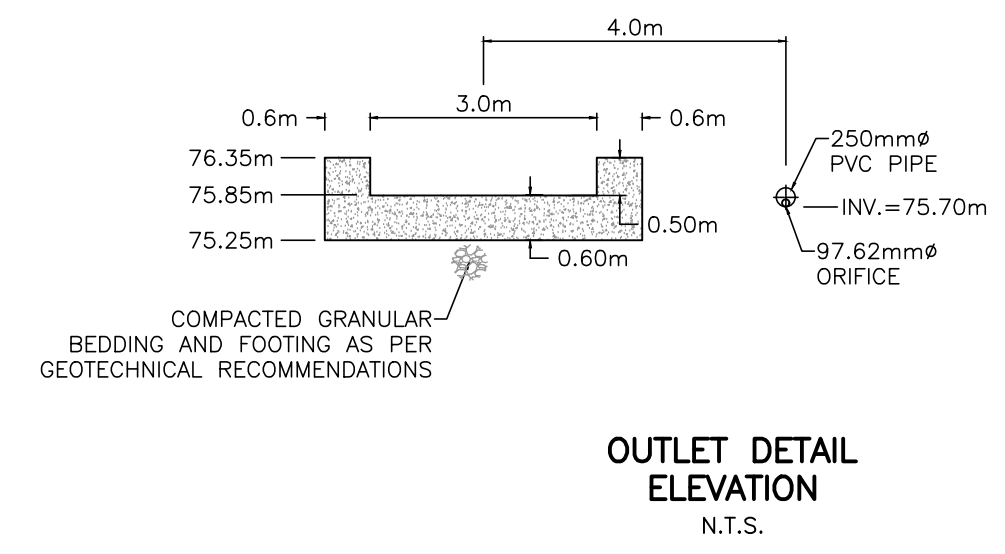


FINISHED GRADE	74.20	74.20	75.70	76.35	76.65	76.65	75.62	75.62	75.60	75.57	FINISHED GRADE
ORIGINAL GROUND ELEVATION	76.10						75.98		76.63	76.75	ORIGINAL GROUND ELEVATION
STATION	0+225						0+250		0+275	0+300	STATION

SECTION A-A
STA 0+300 TO STA 0+375




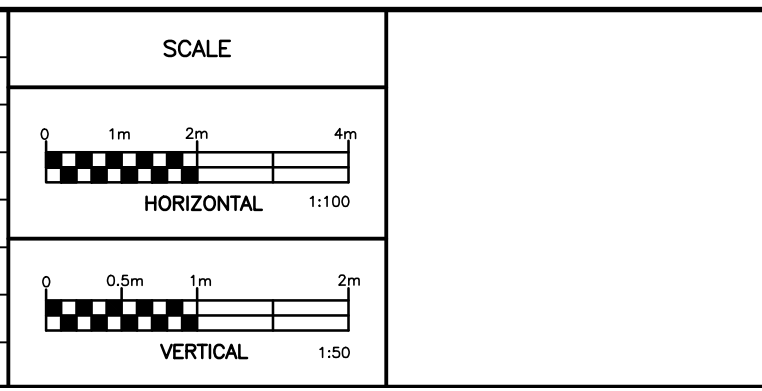
FINISHED GRADE	75.57			75.55			75.52		75.50	FINISHED GRADE
ORIGINAL GROUND ELEVATION	76.75			76.62			76.64		76.54	ORIGINAL GROUND ELEVATION
STATION	0+300			0+325			0+350		0+375	STATION



NOT FOR CONSTRUCTION

NOTES
THE POSITION OF ALL POLE LINES, CONDUITS, WATERMANS, SEWERS AND OTHER UNDERGROUND AND OVERGROUND UTILITIES AND STRUCTURES IS NOT NECESSARILY SHOWN ON THE CONTRACT DRAWINGS, AND WHERE SHOWN, THE ACCURACY OF THE POSITION OF SUCH UTILITIES AND STRUCTURES IS NOT GUARANTEED. BEFORE STARTING WORK, DETERMINE THE EXACT LOCATION OF ALL SUCH UTILITIES AND STRUCTURES AND ASSUME ALL LIABILITY FOR DAMAGE TO THEM.
GEODEIC SURVEY DERIVED FROM COSINE STATION 00819678105. LOCATION DESCRIPTION: GALVANIZED PIPE WITH BRONZE CAP NBENCH MARK ON THE WEST SIDE OF BOUNDARY ROAD, 1.6 KM SOUTH OF RUSSELL ROAD. BENCHMARK IS 10.7M WEST OF CENTERLINE OF BOUNDARY ROAD AND IS MARKED BY A YELLOW AND BLACK PICKET. VERTICAL CONTROL DATA, DATUM: CGVD2013, FIRST ORDER, ELEVATION: 79.733, COORDINATE SYSTEM: MTM ZONE 9; NAD 83 DATUM (CAN83-9)

NO.	REVISION DESCRIPTION	DATE	BY
1	ISSUED FOR SITE PLAN APPLICATION	08/07/20	SMC



Robinson Land Development
350 Palladium Drive
Ottawa, ON K2V 1A8
(613) 592-6060 rcii.com

DESIGN	BLM
CHECKED	SMC
DRAWN	BLM
CHECKED	SMC
APPROVED	SMC

OTTAWA D-SQUARED ASPHALT LTD.
6811 HIRAM ROAD, GREELY, ON

5455 BOUNDARY ROAD
OTTAWA, ON

SWM POND AND OFF-SITE OUTLET DITCH DETAILS

PROJECT No.	20003
SURVEY	RLD
DATED	JULY 2020
DWG. No.	20003-D2