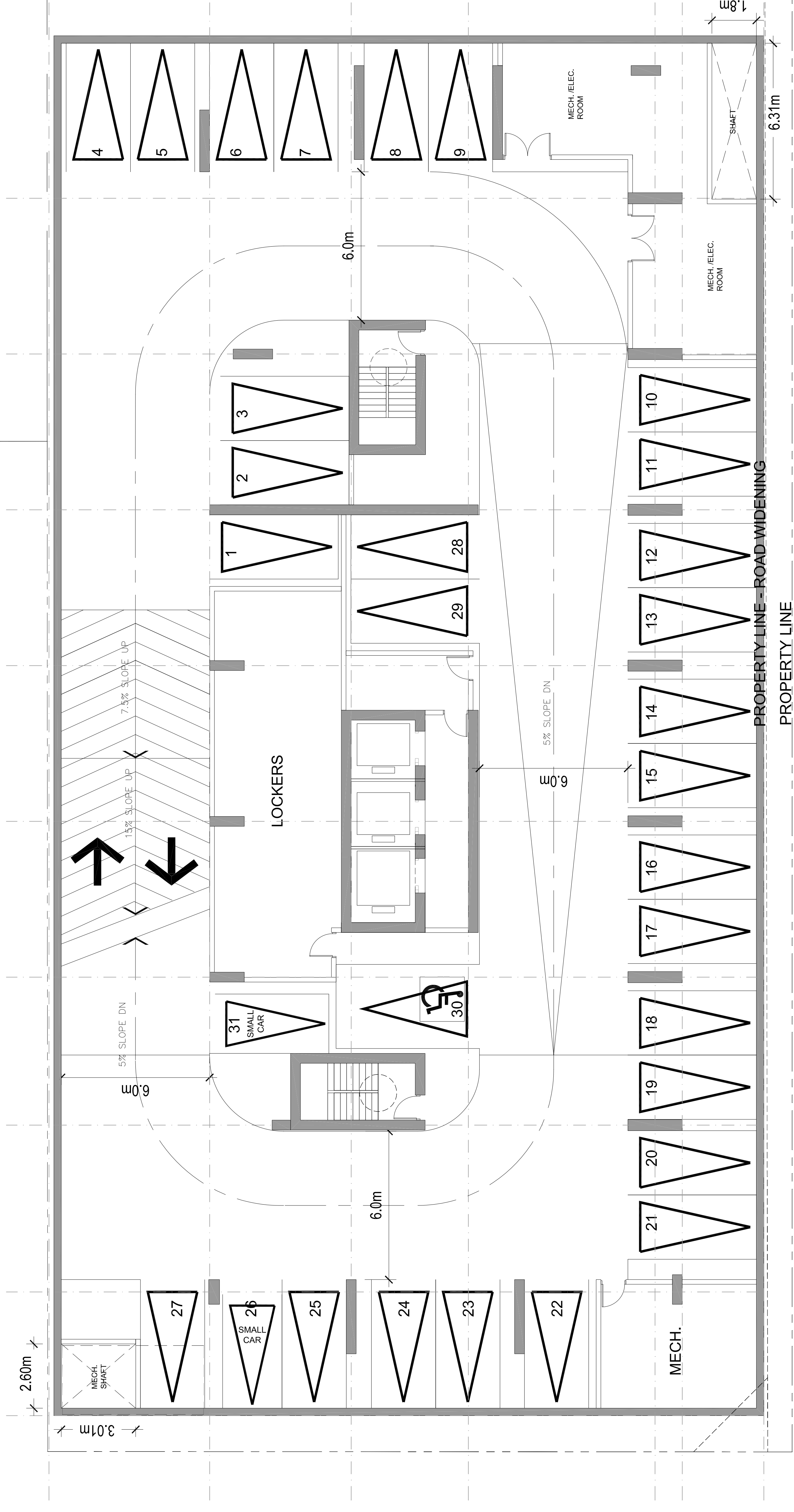


BAY STREET



# SLATER STREET

# P1 LEVEL <sup>31 SPACES</sup>

ACCESSIBLE 1 SPACES  
SMALL CAR 2 SPACES

APPLICANT:




ISSUED FOR ZONING BY-LAW AMENDMENT APPLICATION

P1

PROJECT No. 38674

SCALE: 1 : 100


JULY 2015



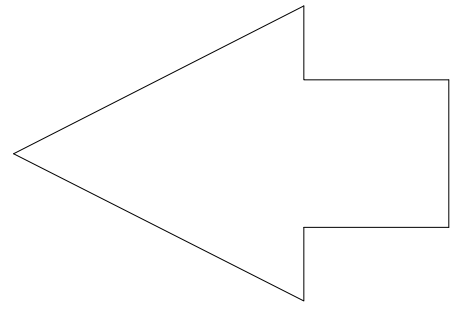
383 SLATER STREET  
ZONING BY-LAW APPLICATION  
OTTAWA, ONTARIO

DWG NO:

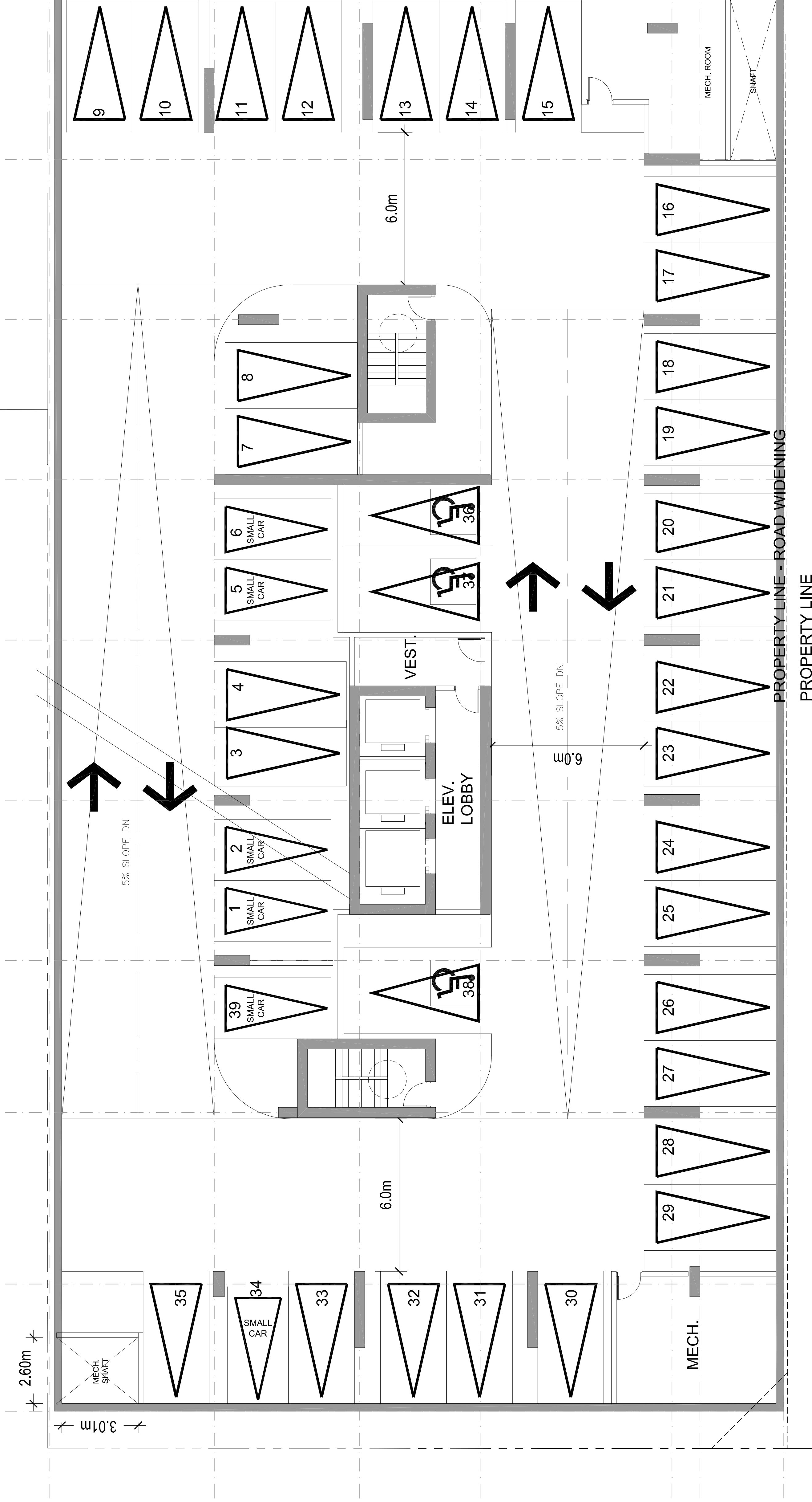
A03



Page+Steele  
Architects  
Certified of Practice #903  
Professional Engineers, Architects  
and Technicians Association



BAY STREET



SLATER STREET

P2 LEVEL 39 SPACES

ACCESSIBLE SMALL CAR 3 SPACES  
6 SPACES

APPLICANT:



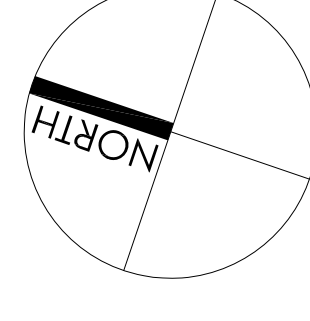
ISSUED FOR ZONING BY-LAW AMENDMENT APPLICATION

P2

PROJECT No. 38674

SCALE: 1 : 100


JULY 2015



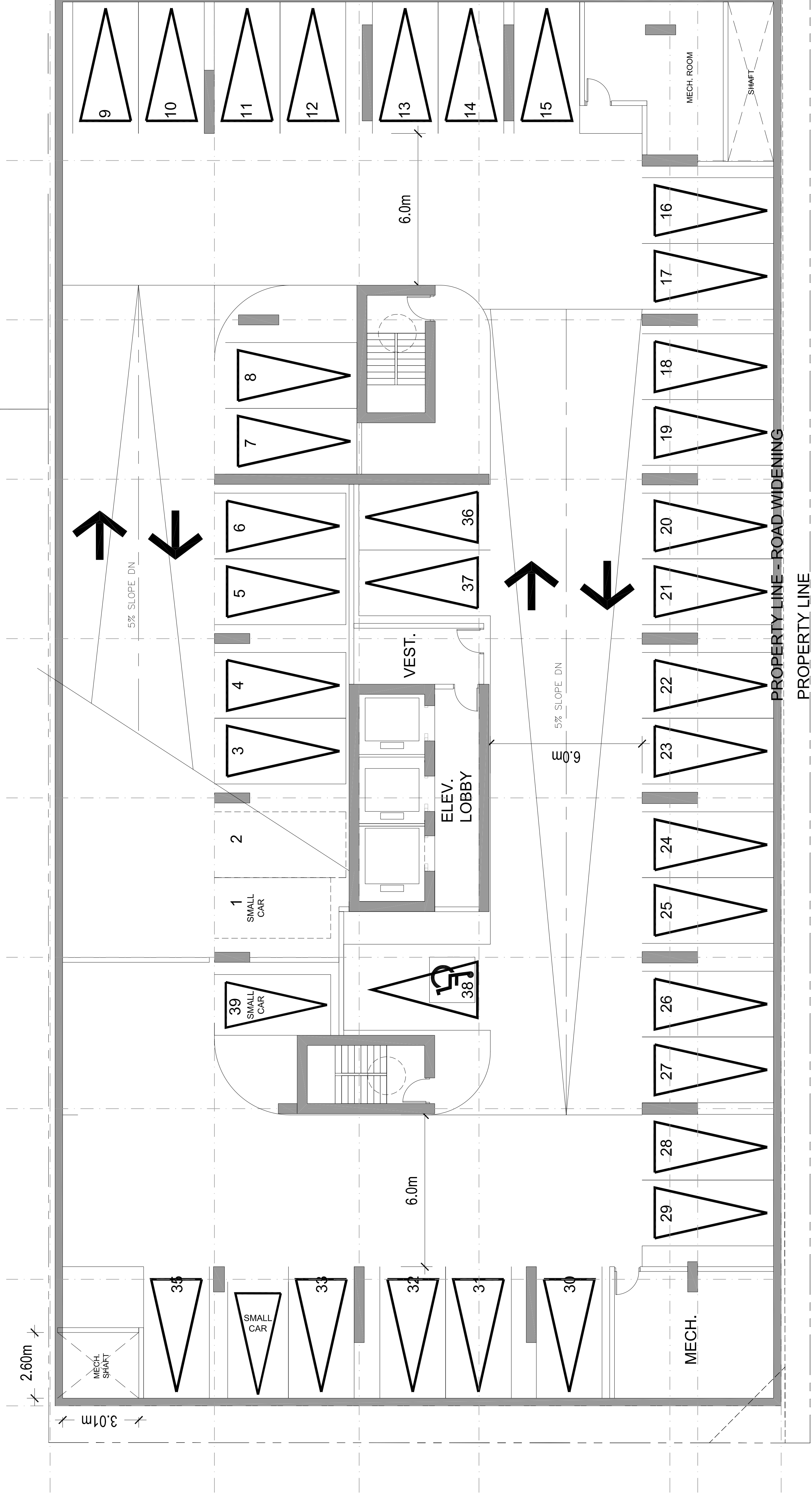
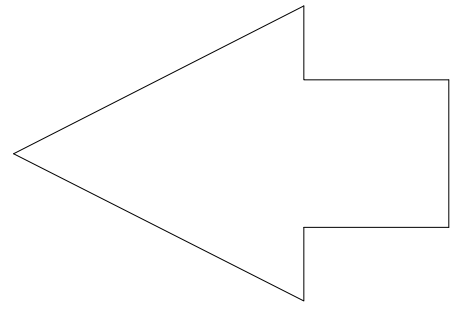
383 SLATER STREET  
ZONING BY-LAW APPLICATION  
OTTAWA, ONTARIO

DWG NO:

A04



Page+Steele  
Architects  
Certified of Practice #933  
Professional Engineers, Architects  
and Technicians of Ontario



BAY STREET

SLATER STREET

**P3 LEVEL** 39 SPACES

ACCESSIBLE 1 SPACES  
SMALL CAR 3 SPACES

APPLICANT:



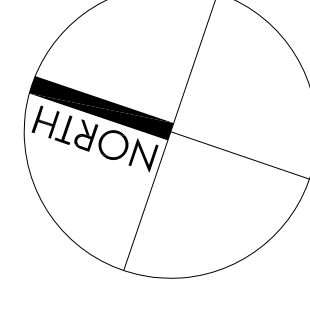
ISSUED FOR ZONING BY-LAW AMENDMENT APPLICATION

P3

PROJECT No. 38674

SCALE: 1 : 100


JULY 2015

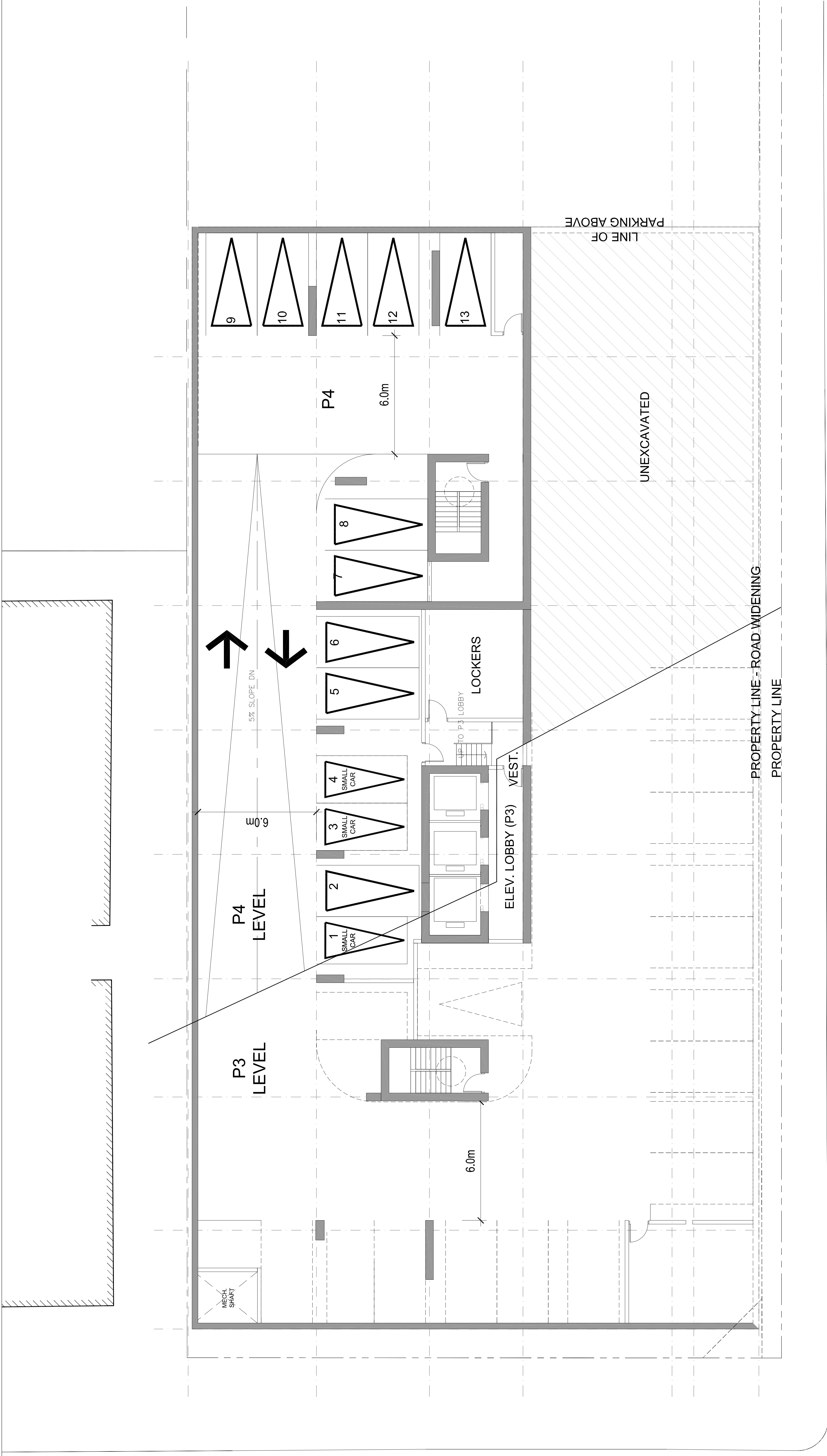


383 SLATER STREET  
ZONING BY-LAW APPLICATION  
OTTAWA, ONTARIO

DWG NO:

**A05**





**SLATER STREET**

**P4 LEVEL** 13 SPACES

ACCESSIBLE 0 SPACES  
SMALL CAR 3 SPACES



APPLICANT:

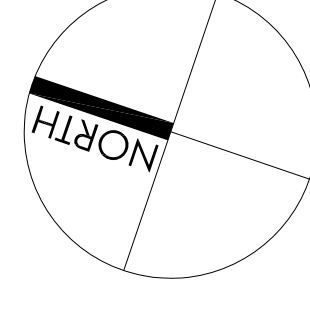
ISSUED FOR ZONING BY-LAW AMENDMENT APPLICATION

**P4**

PROJECT No. 38674

SCALE: 1 : 100

JULY 2015



383 SLATER STREET  
ZONING BY-LAW APPLICATION  
OTTAWA, ONTARIO

DWG NO:

**A06**

