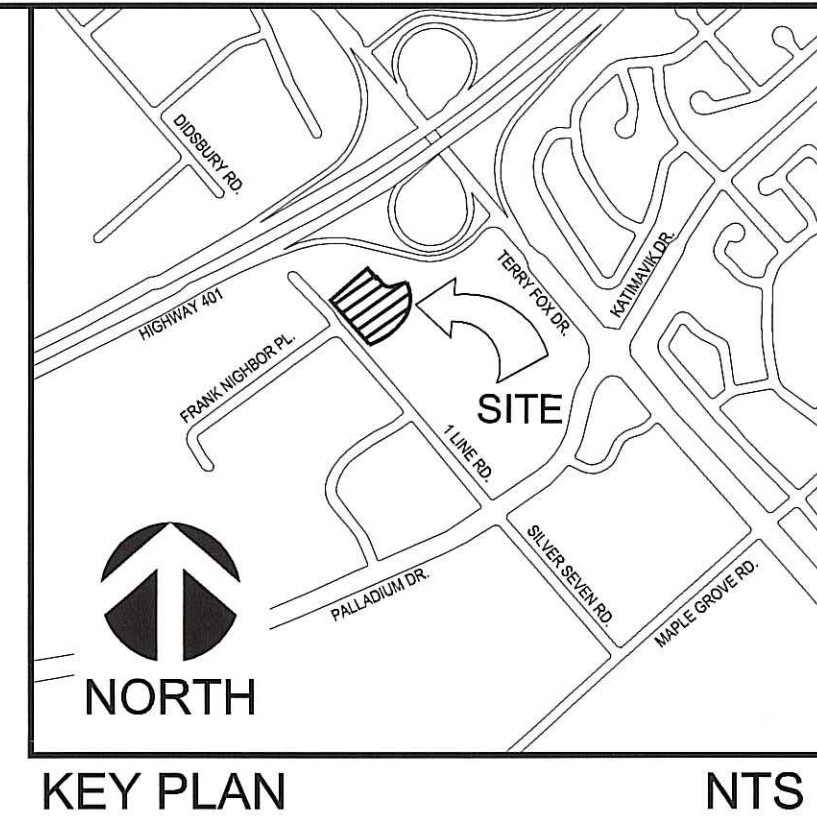
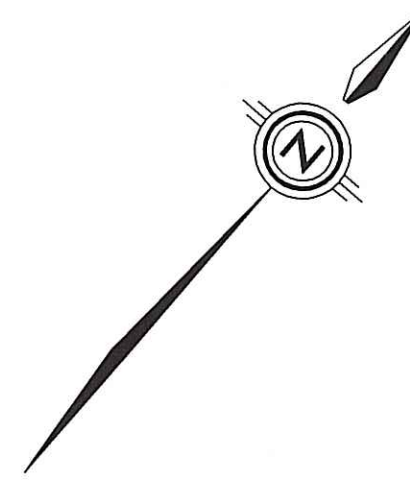


WHEN INSTALLING NEW CURBS IN EXISTING ASPHALT, CONTRACTOR TO PROVIDE ALL REQUIRED ASPHALT PATCHING AT THE FACE OF THE NEW CURB TO TIE INTO EXISTING ASPHALT

WHERE NEW PAVEMENT ABUTS EXISTING PAVEMENT, SAWCUT EX. PAVEMENT AND APPLY LAPJOINT AT EDGES.

REFER TO ELECTRICAL DRAWINGS FOR POWER SUPPLY, COMMUNICATIONS AND SITE LIGHTING DETAILS. COORDINATE WITH ELECTRICAL CONTRACTOR FOR REMOVALS AND RESTORATION REQUIRED TO RELOCATE AND INSTALL NEW SERVICES.

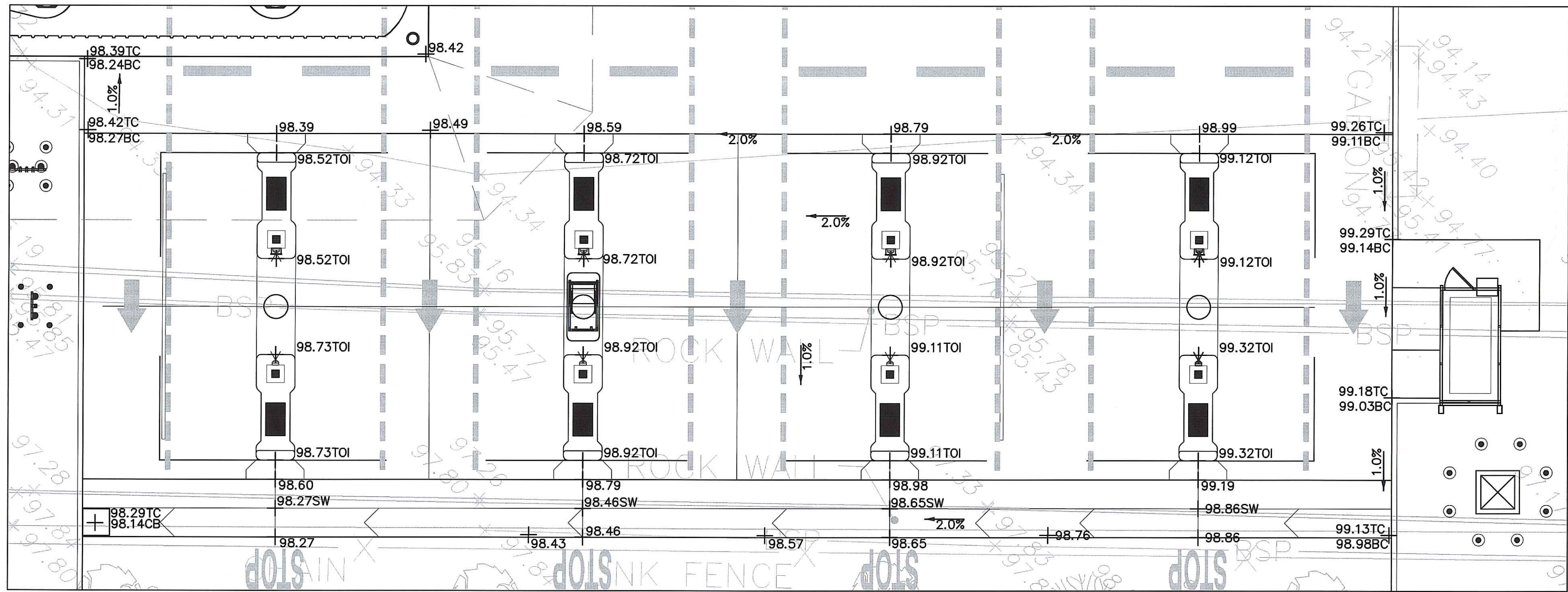


LEGEND

- PROPOSED DIRECTION OF DRAINAGE
- DIRECTION OF OVERLAND FLOW
- CATCHBASIN
- STORM MANHOLE
- SANITARY MANHOLE
- WATER VALVE AND BOX
- HYDRANT
- CATCHBASIN / MANHOLE
- OIL/WATER SEPARATOR
- EX STORM MANHOLE
- EX SANITARY MANHOLE
- EX WATER VALVE AND BOX
- EX HYDRANT
- PROPOSED GRADES
- EXISTING GRADES
- PROPOSED TOP OF ISLAND GRADES
- PROPOSED SWALE GRADES
- PROPERTY LIMIT
- REMOVAL

UNLESS STATED OTHERWISE, ELEVATIONS SHOWN ARE GROUND ELEVATIONS AND ALL CURBS ARE TO BE 0.15m IN HEIGHT.

FOR BENCHMARKS, GENERAL NOTES AND LIST OF DRAWINGS SEE PROJECT DRAWING NT1



DETAIL A: FUELING SLAB
SCALE 1:100

1.	ISSUED FOR SITE PLAN APPROVAL	S.M.	FEB 13/2012	
Nr.	REVISIONS TO DRAWING	BY	DATE	APPR.
ALL PREVIOUS ISSUES OF THIS DRAWING ARE SUPERSEDED				
CLIENT				
COSTCO WHOLESALE				
MUNICIPALITY				
CITY OF KANATA				
PROJECT TITLE				
COSTCO KANATA GAS BAR				
SHEET TITLE				
SITE GRADING PLAN				
MM GROUP				
100 Commerce Valley Dr. West, Thornhill, ON Canada L3T 0A1 t: 905.882.1100 f: 905.882.0055 www.mmm.ca				
DESIGNED S.M.				
DRAWN 10/12 CAD				
CHECKED R.R.				
SCALE 1:250				
DATE MAY 2010				
PROJECT NUMBER 10-10021				
DWG. NUMBER SG1				