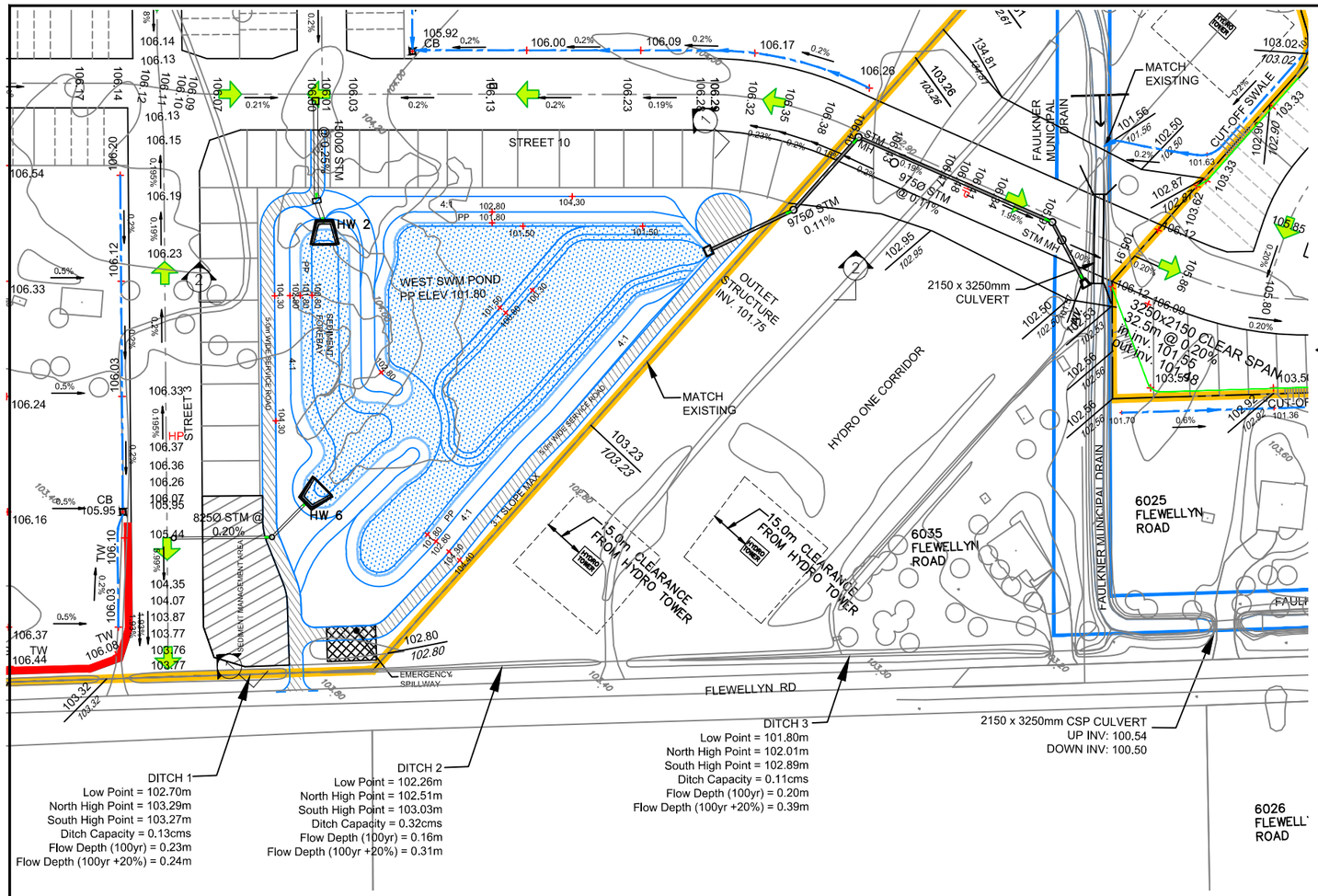

NOTE:
FOR POND OUTLET PROFILE SEE DWG. 9

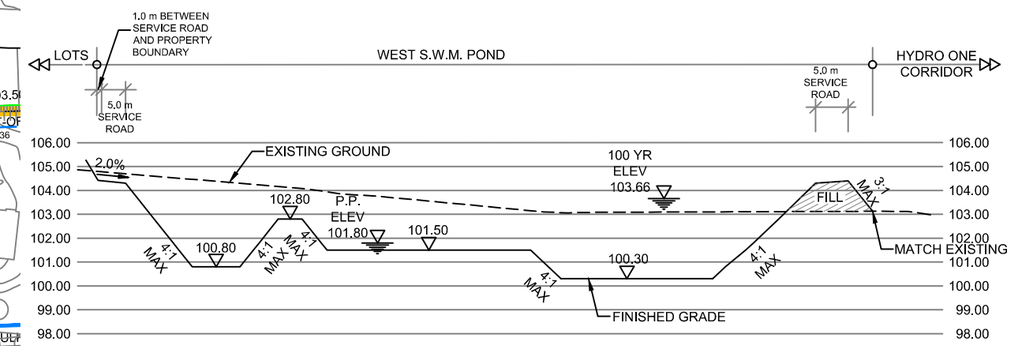

S.W.M. POND
SECTION 2-2
SCALE HOR. 1:1250
VER. 1:250

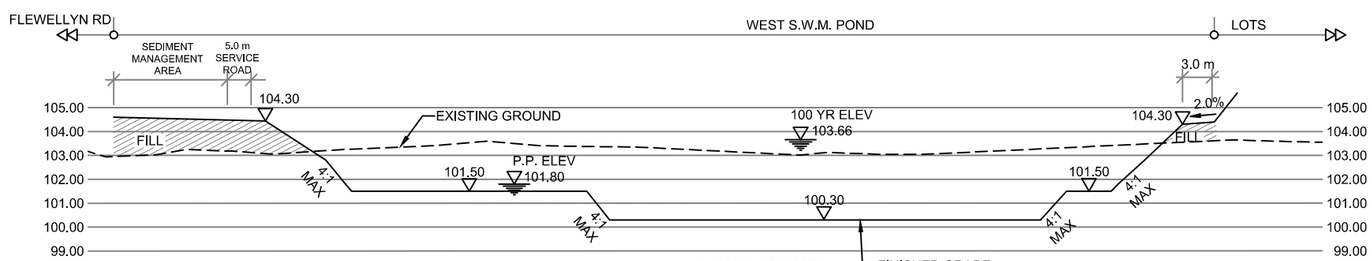

S.W.M. POND
SECTION 1-1
SCALE HOR. 1:1250
VER. 1:250

LEGEND

- SITE BOUNDARY
- ACCESS ROAD
- PERMANENT POOL
- POND INLET
- POND OUTLET
- STORM OVERLAND FLOW ARROW
- EMERGENCY OVERLAND FLOW ARROW
- 187.60 — PROPOSED CENTERLINE ELEVATION
- 193.50 / 193.50 — PROPOSED ELEVATION / EXISTING ELEVATION
- 244.50 — EXISTING CONTOUR ELEVATION

DSEL
120 Iber Road, Unit 103
Stittsville, ON K2S 1E9
TEL: (613) 836-0856
FAX: (613) 836-7183
www.DSEL.ca

STITTSVILLE SOUTH URBAN EXPANSION AREA
WEST SWM POND
CITY OF OTTAWA

PROJECT No.:	21-1247
SCALE:	1:2000
DATE:	MAY 2026
FIGURE:	4