





















DRAWING LEGEND

- | | | | | | |
|--|---------------------------------------|---|---|---|---------------------|
|  | EXISTING BUILDING |  | CONSTRUCTION PHASE 4 |  | BELOW GRADE PARKING |
|  | PROPOSED BUILDING |  | PARK DEDICATION (PHASE 1) TO CITY OF OTTAWA |  | EXISTING CURBS |
|  | EXISTING MALL BUILDING |  | CITY OF OTTAWA WORKS PART OF WALKLEY ROAD |  | NEW CURBS |
|  | CONSTRUCTION PHASE 1 |  | NEW SANITARY SEWER BY BGO |  | ENTRANCE / EXIT |
|  | PHASE 1 PUBLIC ROAD TO CITY OF OTTAWA |  | PROPERTY LINE |  | FIRE HYDRANT |
|  | CONSTRUCTION PHASE 2 |  | FORMER PROPERTY LINE |  | LIGHT STANDARD |
|  | CONSTRUCTION PHASE 3 |  | PHASE LINE | | |

SCALE BAR

