

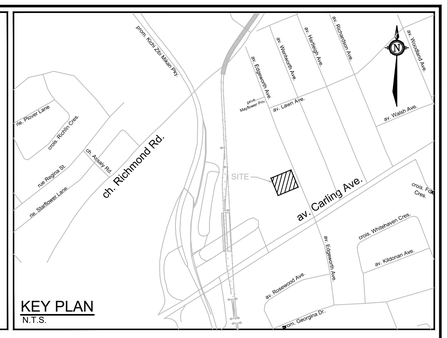

LEGEND

- 0.141 / A-1 / 0.90 — AREA (hectares); AREA ID; RUN-OFF COEFFICIENT
- STORM DRAINAGE AREA BOUNDARY
- 155 — STORM MANHOLE, SEWER & FLOW DIRECTION
- EXISTING / PROPOSED CATCHBASIN
- EXISTING / PROPOSED LAWN CATCHBASIN
- PODIUM DRAIN
- MAJOR SYSTEM FLOW DIRECTION

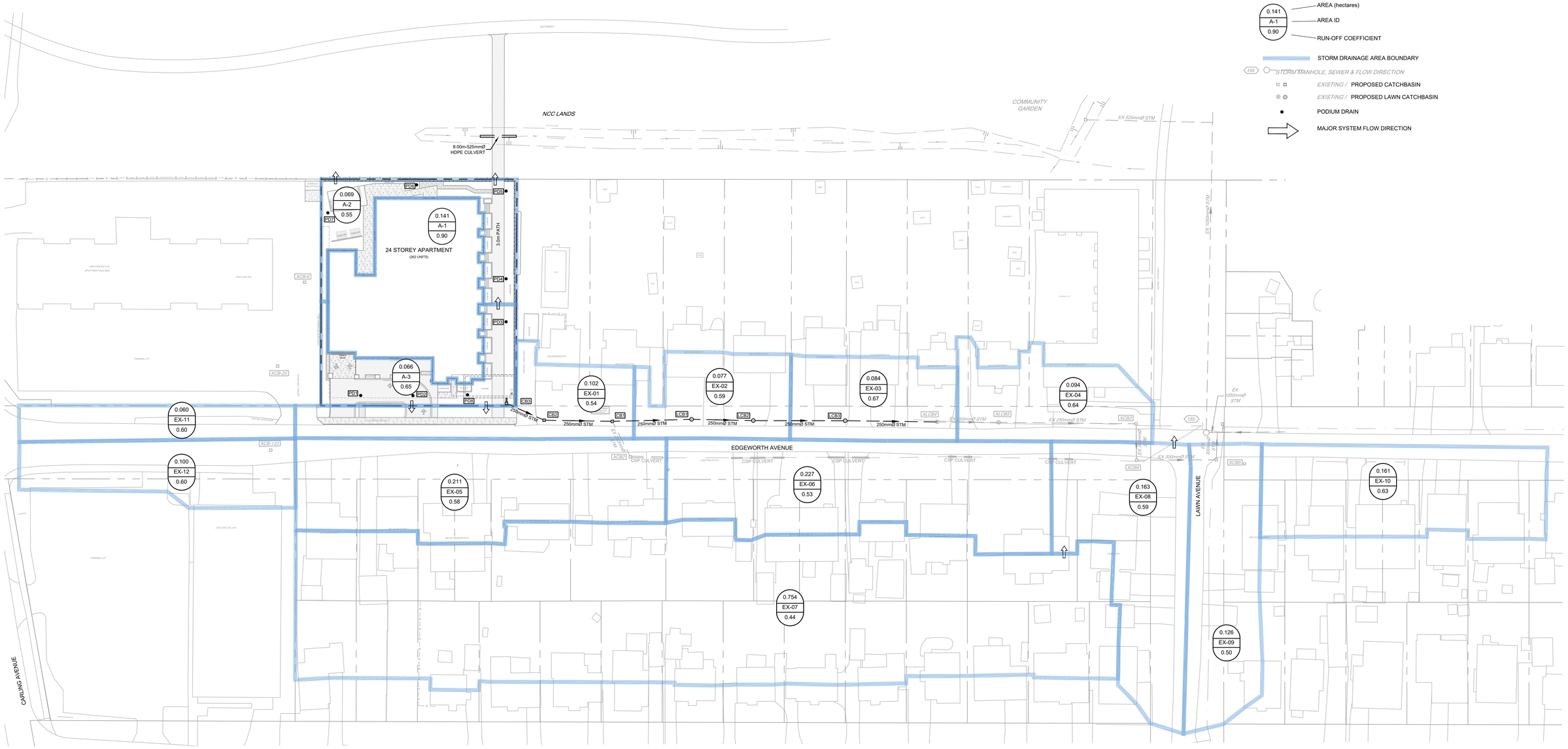

NOTE:
THE POSITION OF ALL POLE LINES, CONDUITS, WATERMAINS, SEWERS AND OTHER UNDERGROUND AND OVERGROUND UTILITIES AND STRUCTURES IS NOT NECESSARILY SHOWN ON THE CONTRACT DRAWINGS, AND WHERE SHOWN, THE ACCURACY OF THE POSITION OF SUCH UTILITIES AND STRUCTURES IS NOT GUARANTEED. BEFORE STARTING WORK, DETERMINE THE EXACT LOCATION OF ALL SUCH UTILITIES AND STRUCTURES AND ASSUME ALL LIABILITY FOR DAMAGE TO THEM.

No.	REVISION	DATE	BY
1.	ISSUED WITH SITE PLAN APPLICATION	OCT 08/25	MAB

SCALE 1:500

DESIGN	LRW
CHECKED	MAB
DRAWN	LPA
CHECKED	LRW
APPROVED	MAB

FOR REVIEW ONLY

LICENSED PROFESSIONAL ENGINEER — L. R. WILSON — 100160065 — PROVINCE OF ONTARIO

LICENSED PROFESSIONAL ENGINEER — M.A. BISSETT — 2025.10.08 — PROVINCE OF ONTARIO

NOVATECH
Engineers, Planners & Landscape Architects
Suite 200, 240 Michael Cowpland Drive
Ottawa, Ontario, Canada K2M 1P6
Telephone (613) 254-9643
Facsimile (613) 254-5867
Website www.novatech-eng.com

LOCATION
CITY OF OTTAWA
500 & 508 EDGEWORTH AVENUE

DRAWING NAME
STORM DRAINAGE AREA PLAN

PROJECT No. 121109
REV REV # 1
DRAWING No. 121109-STM

PLANA1.DWG - 841mmx594mm

M:\2021\121109\CAD\Civil\121109-STM.dwg, STM, Oct 08, 2025 - 3:41pm, lperez