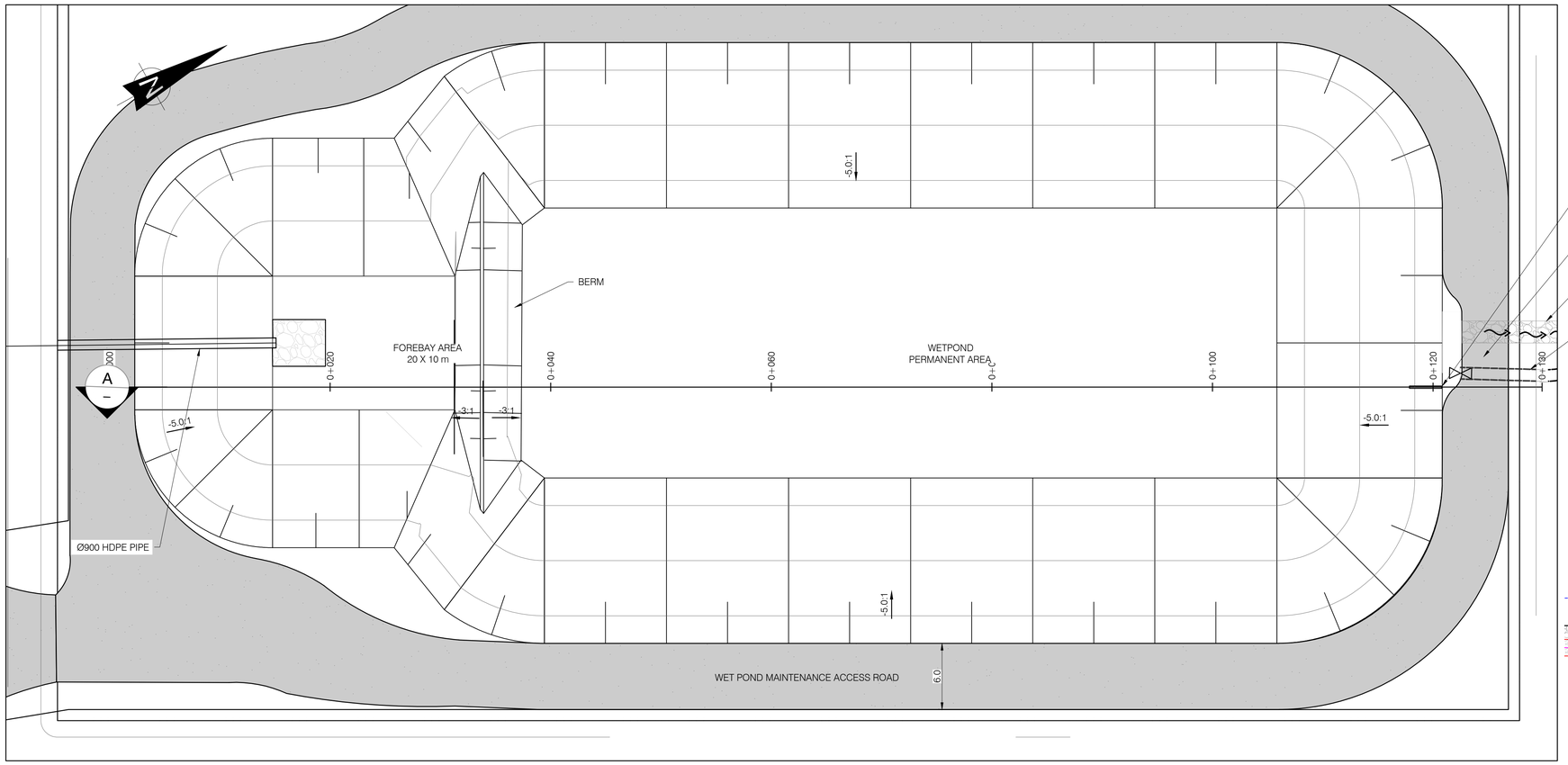

PLAN VIEW
SCALE 1:250

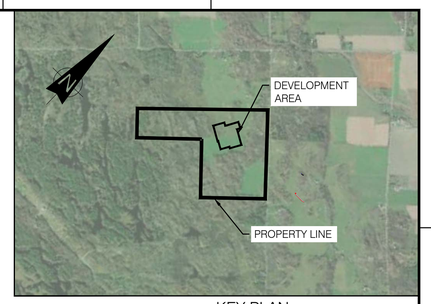

KEY PLAN
SCALE: N.T.S.

NOTES:

1. PROJECT COORDINATES ARE SET IN NAD83 (CSRS) MTM ZONE 9 PROJECTION.
2. COORDINATES ARE IN METERS AND ELEVATIONS ARE GEODETIC AND IN METERS.

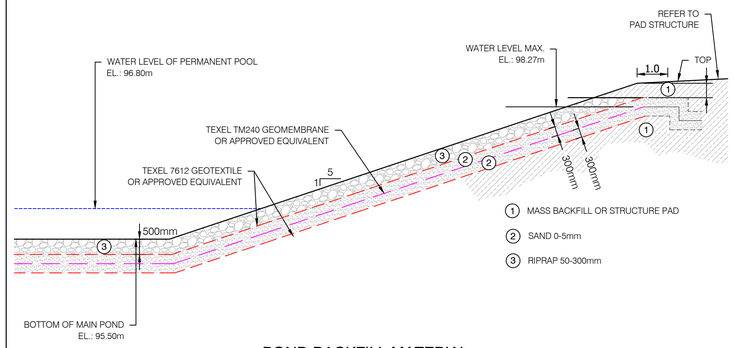

POND BACKFILL MATERIAL
N.T.S.

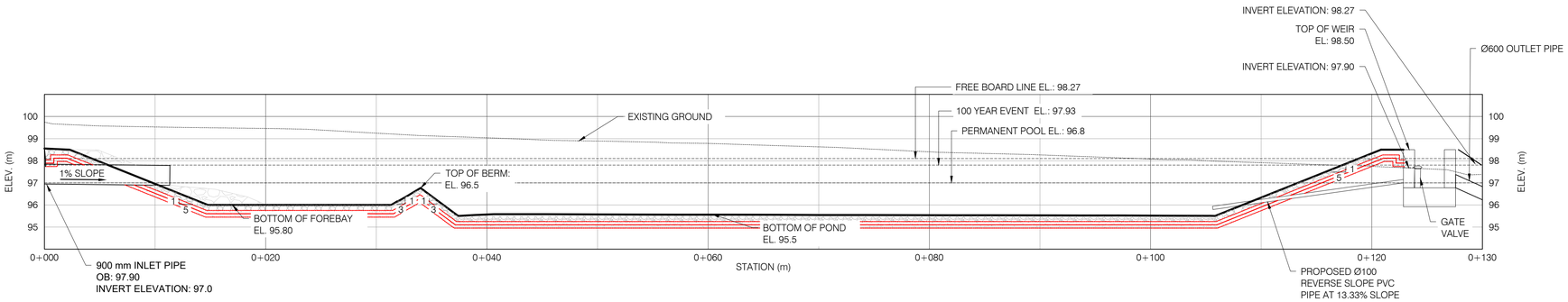

A SECTION
SCALE H 1:250, V 1:125

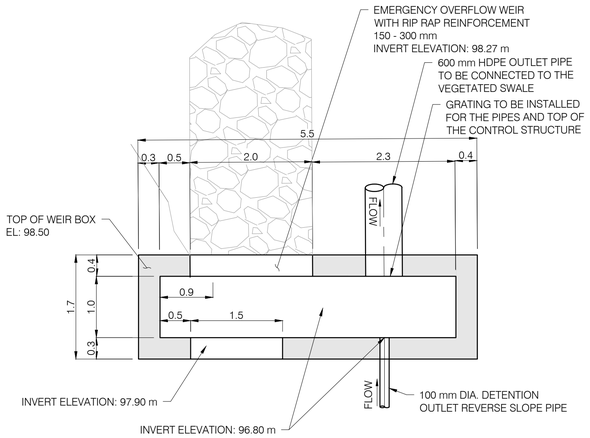

POND CONTROL STRUCTURE PLAN VIEW
SCALE: 1:50

SCALE 1:50 — 1 0.5 0 1 2 3 4 5 m

SCALE 1:250 — 5 2.5 0 5 10 15 20 25 m

FOR PERMITTING

DRAWING No.	DESCRIPTION
7154023-402000-47-D20-0001	SOUTH MARCH BESS-250 MW 230kV-34.5 kV SUBSTATION

REFERENCE DRAWINGS

REV	DESCRIPTION	PREPARED BY	CHECKED BY	DATE
AB	FOR PERMITTING	E. AMELI	M. SHAHRAKI	2025-06-19
AA	FOR COMMENTS	E. AMELI	M. SHAHRAKI	2025-03-03

REVISIONS

SEAL: LICENSED PROFESSIONAL ENGINEER — E. AMELI 100617996 — PROVINCE OF ONTARIO — 2025-06-19

CLIENT: Evolugen by Brookfield Renewable

PROJECT: SOUTH MARCH BESS
2555 AND 2625 MARCHURST RD, OTTAWA

TITLE: CIVIL
WET POND
PLAN & SECTIONS

PREPARED BY: E. AMELI	DRAFTED BY: S. PARK
CHECKED BY: E. AMELI	APPROVED BY: M. SHAHRAKI
SCALE: AS SHOWN	DATE: 2025-03-03

DRAWING No.: 7154023-100000-41-D20-0004 — SHEET: 01 — SIZE: A1 — REV. AB

0 1 2 3 4 5 6 7 8 9 10 cm

G:\7154\023\40_ING_ENG\41_CIVIL\DESS_DWGS\EN_COURS_IN PROGRESS\7154023-100000-41-D20-0004.DWG

BY:JAMES, DONNA
PRINTED:2025-06-19 4:21:44 PM

7154023-100000-41-D20-0004