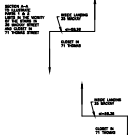
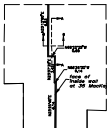
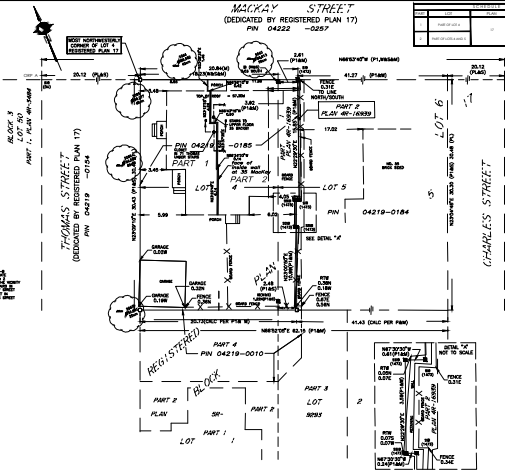


PLAN VIEW ON SECOND FLOOR



DATE OF SURVEY	11/11/2011	PROJECT NO.	04219-0184
CLIENT	STANTEC	CLIENT NO.	04219-0184
PROJECT NO.	04219-0184	PROJECT NAME	LOT 4 AND PART OF LOT 5, BLOCK 5, REGISTERED PLAN 17
DATE OF SURVEY	11/11/2011	DATE OF PLAN	11/11/2011

MACKAY STREET  
(DEDICATED BY REGISTERED PLAN 17)  
PIN 04222 -0257



NO.	DESCRIPTION	DATE	BY
1	PART OF LOT 4	11/11/2011	ALL OF SURVEYORS
2	PART OF LOT 4 AND 5		

PLAN OF SURVEY OF  
LOT 4 AND PART OF LOT 5,  
BLOCK 5  
REGISTERED PLAN 17  
CITY OF OTTAWA

Scale 1:100  
Shantec Geomatics Ltd.

THE PROJECT WAS SURVEYED BY STANTEC GEOMATICS LTD. ON BEHALF OF THE CITY OF OTTAWA.

**GENERAL NOTES**  
1. THE PROJECT WAS SURVEYED BY STANTEC GEOMATICS LTD. ON BEHALF OF THE CITY OF OTTAWA.

**ASSUMPTIONS**  
1. THE PROJECT WAS SURVEYED BY STANTEC GEOMATICS LTD. ON BEHALF OF THE CITY OF OTTAWA.

**LEGEND**

SYMBOL	DESCRIPTION
[Symbol]	BOUNDARY
[Symbol]	EXISTING CONSTRUCTION
[Symbol]	PROPOSED CONSTRUCTION
[Symbol]	EXISTING LOT LINES
[Symbol]	PROPOSED LOT LINES
[Symbol]	EXISTING BUILDINGS
[Symbol]	PROPOSED BUILDINGS
[Symbol]	EXISTING DRIVEWAYS
[Symbol]	PROPOSED DRIVEWAYS
[Symbol]	EXISTING FENCES
[Symbol]	PROPOSED FENCES
[Symbol]	EXISTING UTILITY LINES
[Symbol]	PROPOSED UTILITY LINES
[Symbol]	EXISTING TREES
[Symbol]	PROPOSED TREES

DATE OF SURVEY: 11/11/2011

- REVISIONS/CHANGES**
1. THE PROJECT WAS SURVEYED BY STANTEC GEOMATICS LTD. ON BEHALF OF THE CITY OF OTTAWA.
  2. THE PROJECT WAS SURVEYED BY STANTEC GEOMATICS LTD. ON BEHALF OF THE CITY OF OTTAWA.

Shantec Geomatics Ltd.  

 1000...  
 1000...  
 1000...  
 1000...