



FINAL REPORT

Phase I Environmental Site Assessment

30 Cleary Avenue, Ottawa, Ontario

Submitted to:

Theia Partners Inc.

Scott Bentley
1554 Carling Avenue, Suite 55
Ottawa, Ontario
K1Z 7M4

Submitted by:


WSP Canada Inc.

1931 Robertson Road, Ottawa, Ontario, K2H 5B7, Canada

+1 613 592 9600

CA0008376.9447-Rev0

November 2023



Distribution List

1 ecopy - Theia Partners Inc.

1 ecopy - WSP Canada Inc.

1.0 EXECUTIVE SUMMARY

IMPORTANT: *This executive summary provides an overview of the main findings of the study to which it pertains. This executive summary does not provide a comprehensive report, and its review should not be considered a substitute for reading the report in its entirety.*

WSP Canada (WSP) was retained by Theia Partners Inc. (Theia) to conduct a Phase One Environmental Site Assessment (Phase One ESA) of the property located on part of 30 Cleary Avenue in Ottawa, Ontario (herein referred to as the 'Phase One Property'). The Phase One Property is owned and operated by the First Unitarian Congregation of Ottawa, who have contracted Theia to coordinate the development of the Property. It is WSP's understanding that the Phase One ESA is required as part of the City of Ottawa planning approvals for the proposed development which includes two new buildings and associated parking lots. Given the size of the overall Property relative to the proposed development activities, the Phase One ESA will focus only on the development areas and will consider the existing structures and uses outside the new development as being off-site for the purpose of this assessment.

The Phase One Property is located at the end of Cleary Avenue, just southwest of the First Unitarian Church, north of the River Parkway Children's Centre, generally located between Richmond Road and Kichi Zibi Mikan Parkway, Ottawa, Ontario. The Phase One Property is legally described as part of 30 Cleary Avenue, PIN 04751-0119 and is zoned as Minor Institutional Zone. The Phase One Property is irregular in shape and is approximately 10,890 m² (1.09 ha). The Property is currently occupied by paved and gravel parking areas with undeveloped treed land located on the western and northern most portion of the Site. There is a small storage building containing landscaping equipment and materials on the south side of the gravel parking area. No other buildings exist on the Property. The Phase One Property is currently used as parking for the First Unitarian Church.

As per Part V, Section 16 of O. Reg. 153/04, WSP has reviewed, evaluated and interpreted the information obtained from the completion of a records review, interviews with persons knowledgeable of site operations and site history, and a site reconnaissance in order to identify any current and/or historical activities at the Phase One Property or within the surrounding Phase One Study Area which could have the potential to adversely affect the environmental condition of the Phase One Property. Based on this evaluation, WSP has identified 3 areas of potential environmental concern (APECs) on or under the Phase One Property as follows:

APEC 1: Southeast gravel parking area

- Related to former railway, multiple gasoline service stations, fuel oil USTs and ASTs, and auto repair shop.

APEC 2: Entire Phase One Property

- Imported fill material associated with development of the Site.

APEC 3: Southwest corner of Phase One Property

- Multiple gasoline stations with USTs and ASTs.

Contaminants of potential concern (COPCs) associated with the above listed APECs include petroleum hydrocarbons (PHCs), BTEX (benzene, toluene, ethylbenzene, xylenes), polycyclic aromatic hydrocarbons (PAHs), metals, and inorganics.

Based on a review of the available information and the exercise of professional judgment, WSP has concluded that there is potential for the identified COPCs to have affected land and/or water under the Phase One Property within the identified APECs. Based on the information obtained in completing this Phase One ESA, it is WSP's opinion that a phase two ESA would be recommended prior to any redevelopment of the Phase One Property. Based on the current land use (institutional), the proposed redevelopment plan would not require the completion of a Record of Site Condition (RSC).

Table of Contents

1.0 EXECUTIVE SUMMARY	ii
2.0 INTRODUCTION	1
2.1 Phase One Property Information.....	1
2.2 Property Owner Contact Information	2
3.0 SCOPE OF INVESTIGATION	2
4.0 RECORDS REVIEW	3
4.1 General.....	3
4.1.1 Phase One Study Area Determination.....	3
4.1.2 First Developed Use Determination	3
4.1.3 Fire Insurance Plans	3
4.1.4 City Directories.....	4
4.1.5 Chain of Title	5
4.1.6 Environmental Reports	5
4.2 Environmental Source Information.....	5
4.2.1 ERIS.....	5
4.2.1.1 Phase One Property	5
4.2.1.2 Phase One Study Area	5
4.2.2 Technical Standards and Safety Authority (TSSA), Fuel Safety Division Records	7
4.2.3 Ministry of the Environment	7
4.2.4 Historical Land Use Inventory (HLUI)	7
4.3 Physical Setting Sources	9
4.3.1 Aerial Imagery.....	9
4.3.2 Topography, Hydrology and Geology	10
4.3.3 Fill Materials	11
4.3.4 Water Bodies and Areas of Natural Significance.....	12
4.3.5 Well Records.....	13
4.4 Site Operating Records.....	13

5.0 INTERVIEWS	13
6.0 SITE RECONNAISSANCE	14
6.1 General Requirements	14
6.2 Specific Observations at Phase One Property.....	14
6.2.1 Above-Ground Structures	15
6.2.1.1 Current Above-Ground Structures	15
6.2.1.2 Historical Above-Ground Structures	15
6.2.2 Below-Ground Structures.....	15
6.2.2.1 Current Below-Ground Structures	15
6.2.2.2 Historical Below-Ground Structures.....	15
6.2.3 Site Operations	15
6.2.3.1 Current Site Operations	15
6.2.3.2 Historical Site Operations	15
6.2.4 Hazardous Waste	15
6.2.5 Drains and Sumps	15
6.2.6 Mechanical Equipment.....	15
6.2.7 Storage Tanks.....	15
6.2.8 Spills and Releases	16
6.2.9 General Utility Services.....	16
6.2.10 Solid Waste Generation, Storage and Disposal	16
6.2.11 Air Emissions	16
6.2.12 Water Sources	16
6.2.13 Wells	16
6.2.14 Sewage Works.....	16
6.2.15 Ground Cover.....	16
6.2.16 Fill Material.....	16
6.2.17 Railway Lines and Rail Spurs	16
6.2.18 Special Attention Substances	16
6.2.19 Potentially Contaminating Activities.....	17

6.2.20	Unidentified Substances	17
6.2.21	Enhanced Investigation of Property	17
6.3	Investigation of Phase One Study Area	17
6.4	Summary of Investigation.....	17
7.0	REVIEW AND EVALUATION OF INFORMATION	18
7.1	Current and Past Uses of the Phase One Property	18
7.2	Potentially Contaminating Activities	18
7.2.1	On the Phase One Property.....	18
7.2.2	In the Phase One Study Area	19
7.3	Areas of Potential Environmental Concern	22
7.3.1	Evaluation and Reasoning	23
7.3.2	Summary Description and Rationale for COPCs.....	23
7.3.3	Uncertainties	24
7.4	Phase One Conceptual Site Model.....	25
7.4.1	Areas of PCAs Potentially Affecting the Phase One Property	25
7.4.2	Potential Influence of Underground Utilities.....	25
7.4.3	Regional or Site Specific Geological/Hydrogeological Information.....	25
7.4.4	Uncertainties Associated with CSM	26
8.0	CONCLUSIONS	26
9.0	REFERENCES	28
10.0	LIMITATIONS AND USE OF REPORT	29
11.0	CLOSURE	30

FIGURES

Figure 1: Phase One Property Location

Figure 2: Phase One Study Area

Figure 3: Location of Potentially Contaminating Activities (PCAs)

Figure 4: Areas of Potential Environmental Concern (APECs)

APPENDICES

APPENDIX A

ERIS Reports

APPENDIX B

HLUI Report

APPENDIX C

Regulatory Responses

APPENDIX D

Site Photographs

2.0 INTRODUCTION

WSP Canada (WSP) was retained by Theia Partners Inc. (Theia) to conduct a Phase One Environmental Site Assessment (Phase One ESA) of the property located on part of 30 Cleary Avenue in Ottawa, Ontario, (herein referred to as the “Phase One Property” or “Site”). The Property is owned by the First Unitarian Congregation of Ottawa, who has contracted Theia Partners Inc. to coordinate the development of the Site. The site location is shown on Figure 1. It is WSP’s understanding that the Phase One ESA is required as part of the City of Ottawa planning approvals for the proposed development which includes two new buildings and associated parking lots.

Based on the current land use (institutional), the proposed redevelopment plan would not require the completion of a Record of Site Condition (RSC).

2.1 Phase One Property Information

WSP was retaining by Theia to conduct a Phase One ESA of the following property:

Municipal Address	Part of 30 Cleary Avenue, Ottawa, Ontario
Property Identification Number	04751-0119

The Phase One Property is located on the First Unitarian Church property on part of 30 Cleary Avenue in Ottawa, located at the end of Cleary Avenue, generally described as between Richmond Road and the Kichi Zibi Mikan Parkway, and is zoned as Minor Institutional Zone. The Phase One Property is irregular in shape and is approximately 10,890 m² (1.09 ha) in plan area based on information available through the City’s Interactive Online Mapping Tool (GeoOttawa). The Phase One Property boundary is shown on Figure 2. For the purpose of this report, Richmond Road and the Kichi Zibi Mikan Parkway are considered as running in an east-west direction. The property boundaries and adjacent land uses are described as follows:

- **North boundary:** Forested area, followed by the Kichi Zibi Mikan Parkway and the Ottawa River.
- **East boundary:** Unitarian Church and multi-story L-shaped building (Unitarian House) followed by the Kichi Zibi Mikan Parkway.
- **West boundary:** Single-unit residential neighbourhood.
- **South boundary:** Large single-story building (River Parkway Children’s Centre), followed by an auto repair shop, Richmond Road, and the under-construction light rail transit corridor (open trench at the time of the Site Reconnaissance)

The Phase One Property is operated as a parking lot for the First Unitarian Church. There are no permanent buildings on the Phase One Property. Paved and gravelled parking areas make up most of the Property, with some undeveloped treed areas along the western border, as well as three separate patches of undeveloped treed areas within the middle of the Property. A temporary structure used for landscaping material is present on the south side of the gravel parking lot. Site features are shown on Figure 2.

2.2 Property Owner Contact Information

The Phase One Property is owned by the First Unitarian Congregation of Ottawa. Authorization to proceed with the Phase One ESA was provided by Scott Bentley, Capital Projects Director for Theia Partners Inc., acting on behalf of the Site Owner as the Phase One ESA Site Representative. Contact information for Scott Bentley is provided in the following table:

Project Contact:	Scott Bentley
Address:	Theia Partners Inc. 125 Third Ave, Ottawa, Ontario K1S 2J9
Phone Number:	343-596-7596

3.0 SCOPE OF INVESTIGATION

The scope of the Phase One ESA is only sufficient in identifying issues of potential environmental concern which are obvious from a visual examination of surface features or from available sources of information. No soil, water, liquid, biological (including mould), gas, product or chemical sampling or analysis were carried out as part of this Phase One ESA. WSP did not conduct a health and safety, engineering, or structural evaluation of the Site as part of the scope of work.

According to Ontario Regulation (“O.Reg.”) 153/04 Records of Site Condition, the objectives of a Phase One ESA are to:

- 1) Develop a preliminary determination of the likelihood that one or more contaminants have affected any land or water on, in or under the Site;
- 2) Determine the need for a Phase Two Environment Site Assessment (“ESA”);
- 3) Provide a basis for carrying out a Phase Two ESA;
- 4) Provide adequate preliminary information about environmental conditions in the land or water on, in or under the Site for the conduct of a risk assessment following completion of a Phase Two ESA; and
- 5) Identify and report on evidence of actual and/or potential contamination on the Site from current and historical activities at the Site or from adjacent properties.

In order to fulfill the general objectives of this Phase One ESA, the scope of work consisted of the following activities:

- Historical records review;
- Interviews with persons knowledgeable of the subject site;
- Site reconnaissance;
- Reviewing and technically assessing the information collected; and,
- Preparing this Phase One ESA report.

In accordance with O. Reg. 153/04, WSP has determined a “Phase One Study Area” that is outside the Phase One Property but that is considered in the assessment because uses and activities in this larger area may have affected the Phase One Property. Assessment of the Phase One Property and Phase One Study Area has incorporated the determination of O. Reg. 153/04’s prescribed list of “potentially contaminating activities” (PCAs) as defined in Table 2, Schedule D of O. Reg. 153/04. Any identified PCAs are reviewed by WSP’s Qualified Person (QP) to determine Areas of Potential Environmental Concern (APECs) on the Phase One Property, if any.

4.0 RECORDS REVIEW

4.1 General

4.1.1 Phase One Study Area Determination

For the purpose of this Phase One ESA, the Phase One Study Area is the area within a 250-metre radius of the boundary of the Phase One Property. Based on WSP’s review of the historical and current information compiled as part of this Phase One ESA for the Phase One Property and surrounding area, and observations of neighbouring properties made during the Site reconnaissance, it was concluded that an assessment of information pertaining to properties within 250 m of the boundary of the Phase One Property was sufficient to achieve the objectives of the Phase One ESA. The Phase One Study Area is shown on Figure 2.

4.1.2 First Developed Use Determination

Based on information acquired during the records review and interviews, the first developed use of the Phase One Property is believed to have been as rail tracks and residential units. As of 1958, a Canadian Pacific Railway track crossed the southern portion of the Site, and a few residential lots backed onto the west side of the Phase One Property, with a few small residential buildings within the Phase One Property boundary. Most of the Property was undeveloped forested land, until 1967 when part of the Site was developed as a gravel parking lot for the nearby Unitarian Church. In 1982, the Site was redeveloped as a parking lot with paved and gravel areas, with some undeveloped treed land in the central and western portions of the Site.

4.1.3 Fire Insurance Plans

Fire Insurance Plans (FIPs) were obtained from the City of Ottawa. FIPs for the years 1948 and 1956 were reviewed. Information from the FIPs relevant to the environmental condition of the Phase One Property is summarised the following table.

Date	Sheet	Observations
1948	335, 339	<p>Phase One Property: Mostly undeveloped forested area. A few single-unit residential buildings to the southeast and southwest of the Property. Canadian Pacific Railway runs through the southern portion of the Property.</p> <p>Covered portion of Phase One Study Area: To the west, all residential neighbourhood. To the north are a few small residential units, followed by the Ottawa River. On the south side of the railway are a row of buildings with the following features:</p> <ul style="list-style-type: none"> ▪ Woodshed and coal yard (Leafloor Bros Coal and Wood) ▪ Gasoline Tanks (Sunlight Oil Co.) ▪ Gasoline Service Station

Date	Sheet	Observations
1956	335, 340	Phase One Property: Not shown. Covered portion of Phase One Study Area: To the southeast are two Gasoline Service Stations , one either side of Cleary Ave, at the intersection with Richmond Rd.

Based on the FIP review, the presence of railway infrastructure and activity along the southeast property boundary as shown in the 1948 and 1956 is the only identified PCA on the Phase One Property.

In addition to the PCA identified on the Phase One Property, several PCAs as described in Table 2, Schedule D of O.Reg. 153/04 were identified in the Phase One Study Area through review of the FIPs as summarised in the following table.

PCAs Identified Through FIP Review

Address	Dist. (m)	Dir.	Description	FIP Dates	PCA # (O. Reg 153/04)
Phase One Property	0	NA	<ul style="list-style-type: none"> Railway infrastructure and activity (Canadian Pacific Railway) 	1948-1956	46
775 Richmond Rd	40	E	<ul style="list-style-type: none"> Gasoline Service Station (unnamed) 	1948-1956	28
851 Richmond	100	S	<ul style="list-style-type: none"> Gasoline Service Station (unnamed) Gasoline Tanks (Sunlight Oil Co.) 	1948-1956	28
747 Richmond	140	E	<ul style="list-style-type: none"> Gasoline Service Station (unnamed) 	1948-1956	28

4.1.4 City Directories

WSP retained ERIS to conduct a city directory search for the Phase One Property and 10 adjacent properties in the Phase One Study Area. The city directory search returned information for approximately every five (5) years from 1890/91 through 2011. A copy of the city directory search provided by ERIS is provided in Appendix A.

The municipal address for the Phase One Property was not listed in the city directory search until 1992 when it was described as the First Unitarian Congregation of Ottawa and the River Parkway Pre-School Centre. In 2017, Green Communities Canada was added to the address as well. As of 2021, there are three organizations listed at 30/40 Cleary Avenue: First Unitarian Congregation of Ottawa, River Parkway Pre-School Centre, and Ancoura Inc. (charity organization).

A summary of PCAs at the Phase One Property and in the Phase One Study Area is provided in the table below. Refer to Section 7 *Review and Evaluation of Information* for further discussion on the PCAs identified in the Phase One Study Area.

PCAs Identified Through City Directory Review

Address	Dist. (m)	Dir.	Description	Dates	PCA # (O. Reg 153/04)
801 Richmond Rd	5-10	SE	Dave Rennie's auto repair shop	1996	10

4.1.5 Chain of Title

Based on the information contained in the other historical records, the historical ownership is understood to have been the current owner since 1967 and was owned by various residential owners before that. A chain of title search is not considered necessary to develop the site ownership history.

4.1.6 Environmental Reports

There are no known environmental investigations or reports to have been done on the Phase One Property since 1967. No previous reports were provided for review.

4.2 Environmental Source Information

4.2.1 ERIS

ERIS was contracted to conduct a search of federal and provincial government and private environmental databases pertaining to the Phase One Property and adjacent lands within a 250 m radius from the Phase One Property boundary. A copy of the report obtained from ERIS is included in Appendix A.

A summary of the database search results pertaining to the Phase One Property and Phase One Study Area are summarized below.

4.2.1.1 Phase One Property

A total of 1 record related to the Phase One Property was identified in the ERIS search as summarised in the following table.

Summary of Phase One Property ERIS Records

Database Name	Acronym	Number of Records
Water Well Information System	WWIS	1

4.2.1.2 Phase One Study Area

A total of 65 records were returned for properties within the Phase One Study Area as summarised in the below table.

Summary of ERIS Records in Phase One Study Area

Database Name	Acronym	Number of Records
Borehole	BORE	4
Certificates of Approval	CA	1
Environmental Activity and Sector Registry	EASR	2
Environmental Compliance Approval	ECA	2
ERIS Historical Searches	EHS	5
Ontario Regulation 347 Waste Generators Summary	GEN	8
Pipeline Incidents	PINC	2
Record of Site Condition	RSC	1
Scott's Manufacturing Directory	SCT	3
Ontario Spills	SPL	18
Water Well Information System	WWIS	19

A description of each database is provided in the ERIS report (Appendix A). Of the above records, 23 did not include enough information for ERIS to associate the record with a plottable address.

WSP reviewed all plottable ERIS records identified within the Phase One Study Area to evaluate if they constituted PCAs as defined by O.Reg. 153/04.

It is noted that multiple Waste Generator records were identified for properties throughout the Phase One Study Area. Registration as a Waste Generator generally indicates proper handling and disposal of hazardous wastes, and businesses associated with Waste Generator records in the Phase One Study Area are unlikely to use/generate large volumes of hazardous waste, therefore in the absence of other records for a property/address to indicate significant potential waste generation and/or releases, a Waste Generator record alone for a property within the Phase One Study Area has not been considered as representing a concern.

Several spill records were identified through the review of the plottable ERIS records and are summarised in the below table. Based on either the distance from the Phase One Property and/or the smaller quantity of the spills, none of the following spills are considered to have contributed to an APEC on the Phase One Property.

Spill Records Identified through ERIS Review

Address	Dist. (m)	Dir.	Record Type and Description (ERIS)	Years	PCA # (O. Reg 153/04)
Kichi Zībī Mīkan Parkway and Cleary Ave	80	ENE	SPL – Hydraulic oil leak from crane (Kiewit Eurovia Vinci (KEV))	2021	28
Sherbourne Rd and Byron Ave	140	ESE	SPLa – 5L hydraulic oil to ground (KEV) SPLb – 2L diesel exhaust fluid to soil (KEV) SPLc – 20L hydraulic oil to rock floor of tunnel (KEV) SPLd – 1L diesel to soil (KEV)	SPLa – 2021 SPLb – 2021 SPLc – 2021 SPLd – 2021	28
Just east of 75 Cleary Ave	160	ENE	SPL – 0.5L unknown hydrocarbons (KEV)	2021	28
2122 Wayne Ave	170	W	SPL – 20L hydraulic oil to land (Lehigh Hanson Canada ULC)	2019	28
Byron Park to the east across from 851 Richmond Rd	180	SE	SPL – 1L hydraulic oil to soil and rock (KEV)	2021	28
Cleary Ave and Richmond Rd	190	ENE	SPLb – 100L diesel to ground (no client name given) SPLc – 20L hydraulic oil to asphalt and walkway (unnamed client) SPLd – 1L grease spill (KEV) SPLe – 5L hydraulic oil to ground (KEV)	SPLb – 2016 SPLc – 2021 SPLd – 2021 SPLe – 2021	28
Near 100 Byron Ave	220	S	SPL – 2L hydraulic oil to excavated pit with snow melt (KEV)	2021	28
Richmond Rd and Redwood Ave	230	E	SPL – 1L hydraulic oil spill	2021	28

No additional PCAs were identified in the unplottable ERIS records.

4.2.2 Technical Standards and Safety Authority (TSSA), Fuel Safety Division Records

Searches of available TSSA records were requested on March 21, 2023. Responses received from the TSSA on September 7, 2023, indicate that 30 Cleary Ave has no records of fuel storage tanks. 9 surrounding properties were also searched, and no records of fuel storage tanks were found. Copies of the TSSA responses are provided in Appendix C.

4.2.3 Ministry of the Environment

WSP submitted a request for records to the Ontario Ministry of Environment, Conservation, and Parks (MECP) Freedom of Information (FOI) office. No response was received from the FOI office by the time of reporting. If additional information is received from the MECP FOI office that materially changes the conclusions and recommendations provided in this report, a revised version of the report will be issued to the City by WSP.

WSP also completed a search of the MECP the online database tool, Access Environment, for records on the Phase One Property and within the Phase One Study Area. No records were identified for the Phase One Property. Five records were identified within the Phase One Study Area; one Confirmation of Registration for the extension of a waste management system storage yard at 75 Cleary Ave, three permits to take water, and a Confirmation of Registration to take water for the dewatering of a construction site near 851 Richmond Rd. None of these records/activities are considered as PCAs or as resulting in an APEC to the Phase One Property.

4.2.4 Historical Land Use Inventory (HLUI)

The City provided results from their Historical Land Use Inventory (HLUI) search. The HLUI returned 61 records with two records relating the Phase One Property and the remaining related to addresses within the Phase One Study Area. A summary of the HLUI records identified as PCAs is provided below in the table below.

PCAs Identified Through HLUI Review

Address	Dist. (m)	Dir.	Type of Facility and Description (HLUI)	Reference Date Range	PCA # (O. Reg 153/04)
Phase One Property	0	N/A	Abandoned Railway	1979	46
Unitarian Church of Ottawa (adjacent to east of Property)	40	E	Fuel Oil UST (9080 L) – Unitarian Church of Ottawa	Installed 1966	28
801 Richmond Rd	15	S	Coal yard, Gasoline UST (4540 L) - Leafloor Bros Ltd Motor Vehicle Repair Shop – Dave Rennie’s Autocare	UST Inst. 1960 2005-present	28, 10
771 Richmond Rd	50	E	Two gasoline USTs – Gasoline Service Station (unnamed)	Unknown	28
Between Richmond Rd and Byron Ave	60	S	Ottawa Electric Railway – streetcar public transit system. Ran parallel to Richmond Rd, adjacent to Byron Ave.	Approx. 1906-1954	46

PCAs Identified Through HLUI Review

Address	Dist. (m)	Dir.	Type of Facility and Description (HLUI)	Reference Date Range	PCA # (O. Reg 153/04)
75 Cleary Ave	60	E	Four gasolines storage tanks (total 13000 gal, unspecified whether above or below ground), three fuel oil tanks (total 1000+ gal, two are USTs), one waste oil tank (1000 gal) – Gasoline Service Station - Sunoco Energy Inc.	1955-1980	28
851 Richmond Rd	100	S	Three diesel fuel ASTs – Sunlight Oil Co Three gasoline USTs (three 13,620 L tanks) - BP Canada Gas Station	1939-1958 Inst. 1958	28
865 Richmond	140	S	Two USTs (unknown product type or size) – BP Canada Gas Station	Approx. 1948-1970	28
747 Richmond Rd	150	E	Multiple gasoline and fuel oil USTs – Shell Gas Station Dry cleaning depot (unnamed)	Inst. 1954, 1964, 1974 2006	28, 37
739 Richmond Rd	180	E	Two USTs (unknown product type or size) – Unnamed Gasoline Service Station	FIP year 1956	28
875 Richmond	220	S	Three gasoline USTs – Capital City Gas Gasoline Service Stations: - Saveway Gas - Little Oil Company Ltd.	Inst. 1972 1990 1980	28

4.3 Physical Setting Sources

4.3.1 Aerial Imagery

WSP reviewed aerial photographs available through the GeoOttawa website. A summary of aerial photograph observations as they relate to the Phase One Property and study area is provided in the below table.

Year	Source	Phase One Property	Phase One Study Area
1958	GeoOttawa	The Phase One Property appears to be mostly undeveloped forested area, with a single unit residential building on the east side of the Property and what appears to be a railway cutting through the southeast area of the Site.	<p>Immediately adjacent properties to the north and northwest appear to be forested areas. To the west are single unit residential areas. To the south and southeast are the railway and a few buildings that appear to be commercial/industrial in nature.</p> <p>In the greater Phase One Study Area the following observations can be made:</p> <ul style="list-style-type: none"> North: Appears to be forested area with a few single unit houses, followed by the Ottawa River. West: Several blocks of single unit residential. What appears to be the former BP Canada Gas station, with ATSS is present southwest of the Site between Richmond and the railway. South and East: What appears to be a railway runs northeast southwest, followed by a row of buildings that appear to be commercial/industrial by nature. On the far side of those buildings are two complexes of 7 and 10 multi-story residential buildings, followed by a few rows of single-unit residential buildings. Two possible gas stations appear to be present on the west side of 75 Cleary Avenue and on 747 Richmond Road.
1965	GeoOttawa	There are no notable changes to the Phase One Property in comparison to the 1958 photo.	<p>Changes to the Study Area include:</p> <ul style="list-style-type: none"> Two roads matching the present-day parkway autoroute have been built, cutting through the northern portion of the Study Area A few more commercial/industrial buildings have been built on the far side of the railway. A high-rise building has been built on the far side of what is today Richmond Rd, at the intersection of Byron Ave and Sherbourne Rd.
1976	GeoOttawa	A new pathway/parking lot has been built through the middle of the Property.	<p>Changes to the directly adjacent properties are as follows:</p> <ul style="list-style-type: none"> A large building has been built directly to the northwest of the Site, matching the present day of the Unitarian church. A parking lot area has been added alongside the new building as well. <p>Changes to the greater Study Area include:</p> <ul style="list-style-type: none"> A large high-rise residential building has been built at the southern edge of the study area. The previously noted ASTs and gas station to the southwest are no longer visible.

Year	Source	Phase One Property	Phase One Study Area
1999	GeoOttawa	The Phase One Property has been developed into mostly parking lot surrounding a few areas of greenery and trees.	<p>Changes to the directly adjacent properties are as follows:</p> <ul style="list-style-type: none"> ▪ A large multi-story L-shaped building matching the present-day building has been built directly to the northeast of the Site. ▪ A new parking lot for this L-shaped building has been built beside it. A network of trails has been added to the north of the parking lot. ▪ Cleary Ave has been built. ▪ The row of commercial buildings to the southeast of the Site has been further developed, with parking lots filling in all the space between buildings. ▪ Gas stations noted at 75 Cleary Avenue and 797 Richmond Road are no longer present.
2008	GeoOttawa	No notable changes since the 1999 photo.	<p>Changes to the Study Area include:</p> <ul style="list-style-type: none"> ▪ A large single-story triangle-shaped building matching the present-day River Parkway Children's Centre, has been built directly south of the Site. ▪ A few backyard pools have been built in the residential neighbourhood to the west of the Site. ▪ One of the commercial buildings directly to the east of the Site has been demolished and the lot appears to be under construction.
2015	GeoOttawa	No notable changes since the 2008 photo.	<p>Changes to the Study Area include:</p> <ul style="list-style-type: none"> ▪ A large high-rise building has been built at the previously mentioned under-construction site, to the east of the Site.
2021	GeoOttawa	No notable changes since the 2021 photo.	<p>Changes to the Study Area include:</p> <ul style="list-style-type: none"> ▪ A new building is under construction in the southern portion of the Study Area, on Richmond Rd. ▪ What appears to be a construction site has been added to the northeast of the Site, along on the parkway.

The gas stations and fuel storage tanks at 851 Richmond Road and at 75 Cleary Avenue and 747 Richmond Road present to the southeast and southwest of the were the only PCAs within the Phase One Study Area. No PCAs were identified on the Phase One Property. Further discussion of PCAs can be found in Section 7.

4.3.2 Topography, Hydrology and Geology

The following records were reviewed to identify topographic, geologic and hydrogeological conditions at the Site. Additional information on site features, as observed at the time of the Site visit, is provided in Section 6.

Topic	Conditions	Comment / Source
Topography of Site and Surrounding Area	The Phase One Property is located on a topographic flat area with an elevation of approximately 62 m above sea level (MASL). The Site is sloping slightly down to the north from Richmond Rd, with the gravel parking area to the south being higher elevation than the paved portion of the parking area to the north.	Site and surrounding area observations, GeoOttawa online mapping tool.
Site Grade Relative to the Adjoining Properties	The Site grade is relatively at the same level as the adjoining properties (within 1 metre) to the east, west and north with Richmond Road to the south being slightly higher elevation than the Phase One Property.	Topographic map and visual observations
Surface Runoff	There are no permanent surface water bodies or areas of standing water on the Phase One Property, however the Ottawa River is within the Study Area. Runoff from the Property is directed to five storm sewer manholes located on the Phase One Property.	Site and surrounding area observations, GeoOttawa online mapping tool.
Overburden Soils	Based on geological mapping, the Phase One Property overburden is stone-poor, sandy silt to silty sand-textured till on Paleozoic terrain. This till is about 2.44 metres thick.	Ontario Geological Survey (OGS), 2010. Chapman, L.J. and Putnam, D.F. 2007. Physiography of Southern MECP, 2023
Type of Bedrock	Bedrock is expected to be Middle Ordovician limestone, dolostone, shale, arkose, and sandstone from the Ottawa and Simcoe Groups and the Shadow Lake Formation.	OGS, 2011
Depth to Bedrock	Depth to bedrock ranges from 0.86 - 2.43 m below ground surface (mbgs).	WSP Geotechnical Investigation, 2023
Inferred Near Surface Groundwater Flow	Based on topography and orientation of surface water bodies shallow groundwater at the Site is expected to flow toward the NNW. However, shallow groundwater flow on the Phase One Property and in the Phase One Study Area may be variable and influenced by the presence of subsurface utilities. Regional groundwater flow is expected to be toward the Ottawa River, located to the west and north of the Phase One Property.	GeoOttawa and visual observations
Depth to Groundwater	Based on WSP's 2023 Geotechnical investigation, depth to groundwater ranges from approximately 3.39 to 3.59 mbgs.	WSP Geotechnical Investigation, 2023

4.3.3 Fill Materials

Topic	Conditions	Comment / Source
Fill Materials	Fill was likely used during development and grading of the property for the current use. The presence of fill of unknown quality on the Site is considered a PCA	Records Review (FIP, HLUI, Aerial Images)

Restrictions on the quality of soil used to backfill/infill and grade properties which exist under the current provincial regulatory framework were not in place in when the Site was historically redeveloped. It is therefore possible that low quality materials (e.g. construction debris, contaminated soils) could have been used to grade the Phase One Property.

4.3.4 Water Bodies and Areas of Natural Significance

Topic	Conditions	Comment / Source
Nearest Open Water Body	The nearest open water body is the Ottawa River, which is to the north and west of the Property. The closest part of the river to the Site is about 130 metres to the north.	GeoOttawa, Site visit
Areas of Natural and Scientific Interest (ANSI)	No ANSI on Phase One Property or within Phase One Study Area.	Ontario Ministry of Natural Resources Areas of Natural and Scientific Interest (ANSI) map
Provincial Parks or Conservation Reserves	No provincial parks or conservation reserves on Phase One Property or within Phase One Study Area.	Ministry of Natural Resources Natural Heritage Information Centre on-line database.
Provincially Significant Wetlands or Designated Wilderness Areas	No provincially significant wetlands or designated wilderness areas on Phase One Property or within Phase One Study Area.	Ministry of Natural Resources Natural Heritage Information Centre on-line database.
Environmentally Significant Areas per Municipal Official Plan(s)	No environmentally significant areas on Phase One Property or within Phase One Study Area.	City of Ottawa Conservation Areas website
Threatened or Endangered Species Habitat	A natural heritage report was not available for review.	No resources available
Wellhead Protection Areas	The Phase One Study Area is not located within a wellhead protection area or other area identified by a municipality in its official plan for the protection of ground water.	MECP Source Protection Atlas, Official Plans
Municipal Drinking Water Distribution Systems	Municipal distribution system.	Site visit, GeoOttawa

4.3.5 Well Records

Topic	Conditions (Well Record No.)	Comment / Source
Well Records	<p>One WWIS record associated with the Phase One Property address is related to a monitoring well located on the southeastern portion of the Property. This record, from 2011, indicates that overburden consists of packed till. A more detailed description was not given. Reported depth to bedrock at this well is 2.44 m below ground surface (bgs). The bedrock is described as shale that turns to limestone at a depth of 19.8 mbgs.</p> <p>The 19 WWIS records identified in the Phase One Study Area, primarily relate to geotechnical investigations as part of the construction of the high-rise at 747 Richmond, and other buildings along Richmond in this area. There are a few records dating back to 1952/1953 relating to drinking water quality monitoring. No additional PCAs above those already noted in previous sections were identified.</p>	ERIS Report, MECP WWIS

4.4 Site Operating Records

Based on information acquired during this Phase One ESA, the Phase One Property was partially vacant, partially used for small residential buildings, and partially used for railway tracks as of 1948. Between 1965 and 1976, the railway tracks were removed, and the off-site Unitarian Church was built. At this time, part of the lot is still vacant forested land, and part is gravel parking for the Church. As of 1999 (interviewees say 1982), the Phase One Property becomes partially paved. This remains the current use of the Property: parking (partially paved, partially gravel) and undeveloped forested/grassy area.

5.0 INTERVIEWS

Interviews consisted of requesting that Theia identify the person(s) meeting the general and specific objectives of the Phase One ESA (i.e. most knowledgeable of the history and operations of the Phase One Property and study area). Theia proposed the interview be conducted with Bill Van Iterson and Terry Kimmel.

Bill and Terry were asked questions related to current and historical operations at the facility. Information gathered from the interviews is provided where relevant throughout this report. The most relevant information gathered from the interviewees (site representatives) concerning PCAs or APECs is as follows:

- The First Unitarian Church bought the property in 1967. Since then, the Site has not been used for any purposes other than parking.
- From 1967-1982, the land was partially vacant grassy land, partially gravelled parking area. Around approximately 1982, the Unitarian House (large L-shaped building to west of Site) was built, as well as the current parking lot layout.
- There is likely a small oil storage tank in a small addition to the Church, which houses their backup generator. No other known fuel storage on the Site.

- Other than the previously noted compost storage area, there are no sites for waste disposal.
- There are no groundwater wells on the Property used for drinking water.
- No known spills on the Site.
- No environmental investigations have been done on the Phase One Property since 1967.
- No known major filling or grading done on the Site that required the importation of large amounts of soil.
- No known vehicle/equipment servicing done on the Site.

6.0 SITE RECONNAISSANCE

6.1 General Requirements

The site reconnaissance consisted of one site visit. The site visit was conducted by Keith Holmes of WSP. Keith is a Qualified Person under O. Reg. 153/04 for the purpose of conducting or supervising a Phase One ESA. Pertinent details of the site visit are included in the below table.

Date	Time and Duration	Personnel
August 22, 2023	11:30 am, 2 hrs	Keith Holmes

All areas of the Site were accessible during the site visit. Photographs taken during the site visits are presented in Appendix D.

6.2 Specific Observations at Phase One Property

The Site is currently occupied by a paved and gravel parking with undeveloped treed land located on the western and northern-most portion of the Site. The Site is situated between residential and institutional buildings located to the south and east of the Site. These buildings are part of the larger 30 Cleary Avenue property but are not included in the Site. The Site is accessed via Richmond Road.

No waste storage or chemical storage was noted on the Property, however there is compost bin storage on the east side of the paved parking lot and there was an open storage building containing landscaping equipment and materials on the south side of the gravel parking area.

Adjacent land uses were noted to be supplied by natural gas however, the residential building to the west-southwest of the Site was noted to have piping for a fuel AST for back up power. To the north of the Site is vacant forest followed by the parkway. To the south is commercial buildings and residential towers along Richmond Rd followed by the light rail train (LRT) trench which was actively under construction at the time of the site visit. The property bordering the southern gravel parking lot was being used as a vehicle service garage, however no bulk fuel/waste oil storage was observed at this property. This garage is still considered a PCA.

The Site grade was sloping to the north from Richmond Road with the gravel parking area being higher in elevation than the paved portion of parking.

6.2.1 Above-Ground Structures

6.2.1.1 Current Above-Ground Structures

The only current above-ground structures are a small storage building containing landscaping equipment and materials on the south side of the gravel parking area, as well as a compost bin storage on the east side of the paved parking lot.

6.2.1.2 Historical Above-Ground Structures

No additional above-ground structures are known to have existed at the Phase One Property in the past.

6.2.2 Below-Ground Structures

6.2.2.1 Current Below-Ground Structures

With the exception of sewers and other buried utilities, there are no known below ground structures at the Phase One Property.

6.2.2.2 Historical Below-Ground Structures

No additional below-ground structures are known to have existed at the Phase One Property in the past.

6.2.3 Site Operations

6.2.3.1 Current Site Operations

The Phase One Property is currently being operated as a parking lot for the First Unitarian Church.

6.2.3.2 Historical Site Operations

Based on information acquired during this Phase One ESA, the Phase One Property was partially vacant, partially used for small residential buildings, and partially used for railway tracks as of 1948. Between 1965 and 1976, the railway tracks were removed, and the off-site Unitarian Church (1076) was built. At this time, part of the Property is still vacant forested land, and part is gravel parking for the Church. As of 1999 (interviewees say 1982), the Phase One Property becomes partially paved for parking. This remains the current use of the Property: parking (partially paved, partially gravel) and undeveloped forested/grassy area.

6.2.4 Hazardous Waste

As noted in Section 4.2.1, there are no waste generator records associated with the Phase One Property.

6.2.5 Drains and Sumps

No drains or sumps were present in records or observed during site reconnaissance.

6.2.6 Mechanical Equipment

The only present equipment on the Property is the landscaping equipment stored in the small building on the south side of the gravel parking area.

6.2.7 Storage Tanks

WSP submitted a TSSA (Technical Standards and Safety Authority) request to search for records of fuel storage tanks on the Phase One Property or on surrounding properties. No records of fuel storage tanks were found in their database. The City of Ottawa HLUI search yielded a building permit application drawing showing a UST located 40 m from the Phase One Property between the two office buildings to the west, northwest. The UST was not observed at the time of the site visit and could have been obscured by current landscaping.

6.2.8 Spills and Releases

No spill records associated with the Phase One Property were identified in the ERIS search. No evidence of spills was noted during the site reconnaissance.

6.2.9 General Utility Services

There are no utility services for the Phase One Property. Utilities are available nearby, but there are no buildings on the Property, so no utilities have been connected to the Property.

6.2.10 Solid Waste Generation, Storage and Disposal

The only waste disposal on the Property is the compost bin on the east side of the paved parking lot. No other reported solid waste generation, storage, or disposal from/on the Phase One Property exist.

6.2.11 Air Emissions

There are no reported/registered air emissions associated with the Phase One Property.

6.2.12 Water Sources

As stated above, there are no utilities connected to the Phase One Property.

6.2.13 Wells

No wells (as defined in or under the Ontario Water Resources Act and the Oil, Gas and Salt Resources Act) were identified on the Phase One Property during the site reconnaissance.

6.2.14 Sewage Works

Based on observations made during the site reconnaissance and information collected during the records review, there are no sewage works present at the Phase One Property.

6.2.15 Ground Cover

The total area of the Phase One Property is approximately 10,890 m². Ground cover at the Phase One Property is broken down as follows:

- Approximately 60% undeveloped treed area
- Approximately 40% parking area/roadway (paved/gravel)

6.2.16 Fill Material

Evidence of fill material was noted during the site visit. The presence of fill material of unknown quality is identified as a PCA.

6.2.17 Railway Lines and Rail Spurs

Based on information collected during the historical records review, the Canadian Pacific Railway rail corridor ran through the south of the Property until it was removed sometime between 1965 and 1976. The 1948 and 1956 FIPs and 1965 aerial photo show a rail track traversing the south-east portion of the Phase One Property, adjacent to a row of northeast-southwest oriented rectangular buildings. The historical railway related activity at the Phase One Property is identified as a PCA.

6.2.18 Special Attention Substances

There are no special attention substances records related with the Phase One Property.

6.2.19 Potentially Contaminating Activities

The presence of fill of unknown origin used in the historical grading of the Site was the only PCA as described in Table 2, Schedule D of O.Reg. 153/04 that was identified on the Phase One Property as a result of the site visit. The former railway and UST referenced in this section are also considered PCAs but were not observed at the time of the Site visit.

6.2.20 Unidentified Substances

There were no unidentified substances of note at the Phase One Property during the site visit.

6.2.21 Enhanced Investigation of Property

The Phase One Property is not considered an “enhanced investigation property,” as defined by O.Reg.153/04.

6.3 Investigation of Phase One Study Area

The site reconnaissance of the Phase One Study Area (other than the Phase One Property) was carried out as required by Section 14 of Schedule D in O. Reg. 153/04 to identify, locate and document PCAs, water bodies and areas of natural significance in the part of the Phase One Study Area that is outside of the Phase One Property and that is not covered by buildings or other structures. The investigation involved a combination of walking and windshield reconnaissance.

The auto repair shop (Dave Rennie’s) to the south of the Phase One Property was the only off-site PCA identified during the site reconnaissance. No relevant or significant observations pertaining to water bodies or areas of natural significance within the Phase One Study Area were made during the site reconnaissance.

6.4 Summary of Investigation

The investigations associated with the site reconnaissance of the Phase One Property and study area (as described in 6.1, 6.2, and 6.3 including subsections) involved one site visit and associated inquiries in accordance with Sections 13 and 14 of Schedule D in O. Reg 153/04 (as amended).

Two PCAs were identified within the Phase One Property and Phase One Study Area as a result of the site reconnaissance: the presence of fill of unknown origin used in the historical grading of the Site and the auto repair shop (Dave Rennie’s) to the south of the Phase One Property.

7.0 REVIEW AND EVALUATION OF INFORMATION

7.1 Current and Past Uses of the Phase One Property

The table below provides a description of the current and past uses of the Phase One Property to its first developed use, as per Section 16 of Schedule D of O. Reg. 153/04.

Year	Name of Owner	Description of Property Use	Property Use	Other Observations from Aerial Photographs, Fire Insurance Plans, Etc.
1948- 1967	Crown land and/or private owners (unknown). Canadian Pacific Railway owned a portion of the Phase One Property along the southern limit	Some small residential buildings on west side of Property. Rail tracks in southeast portion.	Vacant, residential, railway.	Aerial photographs and FIPs from 1948-1965 indicate a few small residential buildings on the west side of the Property. Not listed in City Directory, their address is likely listed on a street to the west of the Property. Canadian Pacific Railway crosses southeastern portion of Property. Appears to be undeveloped forested area other than that.
1967-Present	First Unitarian Congregation of Ottawa	Parking lot, undeveloped forested land	Parking lot	Gravel parking lot and forested land until 1982, when the present-day paved parking area was added.

7.2 Potentially Contaminating Activities

7.2.1 On the Phase One Property

PCAs identified on the Phase One Property as a result of the records review, interviews and site reconnaissance. are documented in the below table (as prescribed by O. Reg. 153/04 under Schedule D, Table 2). Refer to Figure 3 for locations of the PCAs.

Location	PCA Category	Description	Information Source	Rationale for Potential Contribution of the PCA to an APEC
Phase One Property	46. Rail Yards, Tracks and Spurs	From approximately the late 1940s to mid 1960s, a rail track traversed the southeast portion of the Phase One Property, adjacent to a row of northeast-southwest oriented rectangular commercial buildings on the far side of the rail track.	Aerial photos, FIPs	The PCA is located on the Phase One Property and must be identified as an APEC. (APEC 1)
	30. Importation of Fill Material of Unknown Quality	Fill quality is unknown and therefore of concern. Multiple redevelopments of Site have happened in the past, fill quality not documented.	Aerial photos	The PCA is located on the Phase One Property and must be identified as an APEC. (APEC 2)

7.2.2 In the Phase One Study Area

PCAs that were identified within the Phase One Study Area (other than the Phase One Property) as a result of the records review, interviews and site reconnaissance (as prescribed by O. Reg. 153/04 under Schedule D, Table 2) are documented in the below table. PCAs in the Phase One Study Area are shown on Figure 3.

Given the high volume of PCAs in the Phase One Study Area, those that have been carried forward in consideration of APECs have been shaded light grey for ease of reference in Section 7.3.

PCAs and Spills Within Study Area, Other than Phase One Property

PCA Category	Location			Description	Years	Rationale for Potential Contribution of the PCA to an APEC
	Address	Dist. (m)	Dir.			
28, 10	801 Richmond Rd	5-10	S	Gasoline UST (4540 L) and coal yard - Leafloor Bros Coal and Wood Dave Rennie's Auto Repair shop	UST Installed 1960, coal shed present in 1948 and 1956. 1996-present	PCA is upgradient of Site. Given nature of chemicals used in auto garages, and former storage of coal, PCA is carried forward as contributing to APEC 1.
28	Unitarian Church of Ottawa (adjacent to east of Property)	40	E	Fuel Oil UST (9080 L) – Unitarian Church of Ottawa	Installed 1966	UST is cross gradient/downgradient location with respect to groundwater flow direction. As such, PCA is not considered to result in an APEC.
28	775 Richmond Rd	40	E	Two gasoline USTs – Gasoline Service Station (unnamed)	FIP years 1948-1956	PCA is in close proximity and is upgradient of Site. PCA is carried forward as contributing to APEC 1.
46	Between Richmond Rd and Byron Ave	60	S	Ottawa Electric Railway – streetcar public transit system. Ran parallel to Richmond Rd, adjacent to Byron Ave.	Approx. 1906-1954	Given distance from the Site and relatively immobile nature of the contaminants associated with this PCA (railway fill), this PCA is not considered to result in an APEC. As well, this infrastructure has been removed as part of the current LRT construction.

PCAs and Spills Within Study Area, Other than Phase One Property

PCA Category	Location			Description	Years	Rationale for Potential Contribution of the PCA to an APEC
	Address	Dist. (m)	Dir.			
28	75 Cleary Ave	60	E	Four gasoline storage tanks (total 13,000 gal, unspecified whether AST or UST), three fuel oil tanks (total 1000+ gal, two are USTs), one waste oil tank (1000 gal) – Gasoline Service Station - Sunoco Energy Inc.	1955-1980	PCA is upgradient of Site with respect to groundwater flow direction. Given high volume of contaminant storage, PCA is carried forward as contributing to APECs 1.
--	Kichi Zībī Mīkan Parkway and Cleary Ave	80	E	SPL – Hydraulic oil leak from crane (Kiewit Eurovia Vinci (KEV))	2021	Spill is downgradient of Site with respect to groundwater flow direction. As such, spill is not considered to result in an APEC.
28	851 Richmond Rd	100	S	Gasoline ASTs (Sunlight Oil Co.) Three gasoline USTs (three 13,620 L tanks) - BP Canada Gas Station	1939-1958 Inst. 1958	PCA is cross gradient/upgradient of Site with respect to groundwater flow direction. Given large quantities of gasoline USTs, PCA is carried forward as contributing to APECs 3.
28	865 Richmond	140	S	Two USTs (unknown product type or size) – BP Canada Gas Station	Approx. 1948-1970	Based on groundwater flow direction and distance from the Site, this PCA is not considered to result in an APEC.
--	Sherbourne Rd and Byron Ave	140	S	SPLa – 5L hydraulic oil to ground (KEV) SPLb – 2L diesel exhaust fluid to soil (KEV) SPLc – 20L hydraulic oil to rock floor of tunnel (KEV) SPLd – 1L diesel to soil (KEV)	SPLa – 2021 SPLb – 2021 SPLc – 2021 SPLd – 2021	Given distance from the Site and small quantities of spills, these are not considered to result in an APEC.
28, 37	747 Richmond Rd	150	E	Multiple gasoline and fuel oil USTs – Shell Gas Station Dry cleaning depot (unnamed)	Inst. 1954, 1964, 1974 2006	Based on distance from the Site and cross gradient location with respect to groundwater flow direction, these PCAs are not considered to result in an APEC.

PCAs and Spills Within Study Area, Other than Phase One Property

PCA Category	Location			Description	Years	Rationale for Potential Contribution of the PCA to an APEC
	Address	Dist. (m)	Dir.			
--	Just east of 75 Cleary Ave	160	E	SPL – 0.5L unknown hydrocarbons (KEV)	2021	Given low quantity of spill and distance from Site, spill is not considered to result in an APEC.
--	2122 Wayne Ave	170	W	SPL – 20L hydraulic oil to land (Lehigh Hanson Canada ULC)	2019	Given low quantity of spill and distance from Site, spill is not considered to result in an APEC.
--	Byron Park to the east across from 851 Richmond Rd	180	S	SPL – 1L hydraulic oil to soil and rock (KEV)	2021	Given low quantity of spill and distance from Site, spill is not considered to result in an APEC.
28	739 Richmond Rd	180	E	Two USTs (unknown product type or size) – Unnamed Gasoline Service Station	FIP year 1956	Based on the distance from the Site and cross gradient location with respect to groundwater flow direction, this PCA is not considered to result in an APEC.
--	Clearly Ave and Richmond Rd	190	E	SPL – 100L diesel to ground (no client name given) SPL – 20L hydraulic oil to asphalt and walkway (unnamed client) SPL – 1L grease spill (KEV) SPe – 5L hydraulic oil to ground (KEV)	2016 2021 2021 2021	Based on distance from sit and quantity of spills, these are not considered to result in an APEC. As well, any spill reported in the last 15 years would have required action by MECP.
--	Near 100 Byron Ave	220	S	SPL – 2L hydraulic oil to excavated pit with snow melt (KEV)	2021	Given low quantity of spill and distance from Site, spill is not considered to result in an APEC.
28	875 Richmond	220	S	Three gasoline USTs – Capital City Gas Gasoline Service Stations: ▪ Saveway Gas ▪ Little Oil Company Ltd.	Inst. 1972 1990 1980	Based on distance from the Site and cross gradient location relative to groundwater flow direction, these PCAs are not considered to result in an APEC.

PCAs and Spills Within Study Area, Other than Phase One Property

PCA Category	Location			Description	Years	Rationale for Potential Contribution of the PCA to an APEC
	Address	Dist. (m)	Dir.			
--	Richmond Rd and Redwood Ave	230	E	SPL – 1L hydraulic oil spill	2021	Given low quantity of spill and distance from Site, this spill is not considered to result in an APEC.

7.3 Areas of Potential Environmental Concern

The table below identifies and describes APECs in accordance with clause 16 (2) (a) in Schedule D of O. Reg. 153/04. Each PCA was evaluated in accordance with the criteria described in Section 7.3.1. Refer to Figure 4 for location of APECs on the Phase One Property. See Section 7.3.2 for further description of contaminants of potential concern (COPCs).

Area of Potential Environmental Concern (APEC) ¹	Location of APEC on Phase One Property	PCA No. ²	PCA – on-site or off-site	Contaminants of Potential Concern (COPCs) ³	Media Potentially Impacted
APEC-1 Southeast gravel parking area <ul style="list-style-type: none"> ▪ Former railway on-site ▪ Multiple gasoline service stations off-site ▪ Auto repair shop off-site 	Southeast corner of Property.	46, 28, 10,	On-site and off-site	PHCs BTEX PAHs Metals	Soil and Groundwater
APEC-2 Entire Phase One Property <ul style="list-style-type: none"> ▪ Fill material of unknown quality 	Entire Phase One Property	30	On-site	PHCs BTEX PAHs Metals Inorganics	Soil
APEC-3 Southwest corner of Property <ul style="list-style-type: none"> ▪ Multiple gasoline USTs and ASTs off-site ▪ Multiple gasoline service stations off-site 	L-shaped section in the southwest corner of the Property, extending halfway up the western boundary and the same distance along a portion of the southern boundary.	28	Off-site	PHCs BTEX	Soil and Groundwater

Notes

- 1 Area of potential environmental concern means the area on, in or under a Phase One Property where one or more contaminants are potentially present, as determined through the phase one environmental site assessment, including through, •(a) identification of past or present uses on, in or under the Phase One Property, and •(b) identification of potentially contaminating activity.
- 2 Potentially contaminating activity means a use or activity set out in Column A of Table 2 of Schedule D that is occurring or has occurred in a Phase One Study Area
- 3 Contaminants of potential concern specified using the method groups as identified in the "Protocol for in the Assessment of Properties under Part XV.1 of the Environmental Protection Act, March 9, 2004, amended as of July 1, 2011
- 4 PHCs = Petroleum hydrocarbons. BTEX = Benzene, toluene, ethyl benzene, Xylenes. PAHs = Polycyclic aromatic hydrocarbons. VOCs = Volatile organic compounds.

7.3.1 Evaluation and Reasoning

WSP's evaluation related to the existence of APECs on, in or under the Phase One Property was based on the review of available information and exercise of professional judgement. All of the identified PCAs were evaluated in the context of:

- Distance and direction from the Site in relation to the inferred direction of groundwater flow.
- The age of the PCA.
- Changes/redevelopment to the property on which the PCA is located since the occurrence of the PCA.
- The potential for the PCA to generate lasting, mobile contamination.

PCAs were not carried forward as APECs if the above evaluation determined that they did not have potential of posing an actual risk to the environmental condition of the Phase One Property. All of the PCAs identified on the Phase One Property have been carried forward as APECs based on the evidence collected through the Phase One ESA and the above evaluation. Select PCAs identified within the study area (other than the Phase One Property) were carried forward and included in/influenced APECs at the Phase One Property for the following logic and reasoning:

- Multiple gasoline service stations and auto repair shop – **APEC 1** on gravel parking area in southwest side of Phase One Property based on proximity, groundwater flow direction, and nature of operations.
- Multiple gasoline stations with USTs and ASTs – **APEC 3** on southwest corner of Phase One Property based on proximity, groundwater flow direction, and nature of operations.

No other PCAs from the broader Phase One Study Area were carried forward as APECs based on the evaluation criteria.

7.3.2 Summary Description and Rationale for COPCs

COPCs identified in one or more APECs at the Phase One Property include the following:

- Benzene, toluene, ethylbenzene and xylenes (BTEX)
- Petroleum Hydrocarbons (PHCs)
- Polycyclic Aromatic Hydrocarbons (PAHs)
- Metals
- Inorganics

COPCs identified with respect to each APEC are summarized the following table.

APEC	Rational for COPCs
APEC 1 – Southeast gravel parking area PHCs BTEX PAHs Metals	<p>Former Railway The primary concern associated with the former rail tracks is past loading and off-loading and potential spills of petroleum or other potentially hazardous substances associated with surrounding industrial activities of the time. The rail ties themselves may have been treated with creosote. COPCs associated with the railways and coal yard are PHCs/BTEX, PAHs, and metals.</p> <p>Dave Rennie’s Auto Repair Shop Auto repair shops can be a significant source of contamination. Solvents, degreasers, brake cleaners, and other chemicals used in these shops can create mobile and long-lasting contamination of soils and groundwater. COPCs include PHCs, BTEX, PAHs, and metals.</p> <p>Gasoline Service Stations, Gasoline USTs/ASTs COPCs associated with petroleum products and storage tanks are PHCs, BTEX.</p>
APEC 2 – Entire Phase One Property PHCs BTEX PAHs Metals Inorganics	Imported fill material associated with development of the Site has not been proven to be clean of potential COPCs through analytical testing.
APEC 3 – Southwest corner of Property PHCs BTEX	<p>Gasoline Service Stations, Gasoline and Fuel Oil USTs/ASTs COPCs associated with petroleum products and storage tanks are PHCs, BTEX.</p>

7.3.3 Uncertainties

Subsection (6) of Schedule D of O. Reg 153/04 requires consideration and documentation of how any uncertainty or absence of information obtained in each of the components of the Phase One ESA could affect the validity of the conclusions, tables and phase one conceptual site model (refer to Section 7.4 for further description of the phase one conceptual site model).

Records Review

Some of the records information provided from various sources does not contain enough information to conclusively determine if the record is indicative of a PCA. Similarly, volumes of potential contaminants associated with records in the city directory/HLUI/ERIS for various land uses (e.g. manufacturers or institutions) can not be determined.

Other common Phase One ESA uncertainties are associated with lack of FIP coverage, aerial photographs with small scale coverage (i.e. small detail vs. large detail), limited or no information received from the MECF, and unplotable records in the ERIS report.

The above noted uncertainties associated with the records review do not affect the conclusions of the Phase One ESA because the conclusions take into account the above-described uncertainties while considering other evidence and factors.

Interviews

There are uncertainties associated with the potential for limited direct knowledge of the older history of the Phase One Property prior to the interviewee's involvement. Uncertainty associated with the interviews does not affect the conclusions of the Phase One ESA because the conclusions are conservative and take into account the above-described uncertainty.

7.4 Phase One Conceptual Site Model

As part of the requirements of Part V in Schedule D of O. Reg. 153/04, a phase one conceptual site model (CSM) was developed as part of the review and evaluation.

The phase one CSM consists of a figure and narrative descriptions that are intended to illustrate the results of the Phase One ESA and to provide a basis of further work if required.

The phase one CSM is illustrated in Figures 3 and 4. The narrative is provided below, in accordance with the mandatory requirements of Table 1 of Schedule D.

7.4.1 Areas of PCAs Potentially Affecting the Phase One Property

Refer to Section 7.2 for a description of areas of PCAs identified on the Phase One Property and in the Phase One Study Area. Refer to Section 7.3 for a description of APECs on the Phase One Property based on the identified PCAs.

7.4.2 Potential Influence of Underground Utilities

COPCs have the potential to preferentially migrate in utility backfills at and surrounding the Phase One Property. It is possible that potential impacts associated with off-site PCAs could be intercepted by intervening underground utilities, however; they remain a concern due to their proximity to the Phase One Property and potential for impacts that may extend deeper than utility trenches.

7.4.3 Regional or Site Specific Geological/Hydrogeological Information

Based on the records review the following is likely true of the Phase One Property:

- Based on geological mapping, the Phase One Property overburden is stone-poor, sandy silt to silty sand-textured till on Paleozoic terrain. The thickness of this till ranges from approximately 0.3 – 1.7 m. Monitoring well records associated with the Phase One Property indicate that unconsolidated material beneath the Phase One Property consists primarily of packed till materials.
- Bedrock is expected to be Middle Ordovician limestone and shale from the Ottawa and Simcoe Groups and the Shadow Lake Formation.
- The Phase One Property is located on a topographic flat area with an elevation of approximately 62 m above sea level (MASL). The Site is sloping down to the north from Richmond Rd, with the gravel parking area to the south being higher elevation than the paved portion of the parking area to the north.

- Based on WSP's 2023 Geotechnical investigation, depth to groundwater ranges from approximately 3.39 to 3.59 mbgs.
- There are no permanent surface water bodies or areas of standing water on the Phase One Property. The nearest open water body is the Ottawa River, which is to the north and west of the Property. The closest part of the river to the Site is about 130 metres to the north.
- Surface runoff is directed to five storm sewer manholes located on the Phase One Property.
- Based on topography and orientation of surface water bodies shallow groundwater at the Site is expected to flow toward the northwest. However, shallow groundwater flow on the Phase One Property and in the Phase One Study Area may be variable and influenced by the presence of subsurface utilities. Regional groundwater flow is expected to be toward the Ottawa River, located to the northwest of the Phase One Property.

7.4.4 Uncertainties Associated with CSM

Uncertainties associated with the Phase One ESA are identified in Section 7.3.3 and can also be considered for the phase one CSM.

Additional uncertainties to consider from the context of the CSM include:

- Location and distribution of COPCs laterally and vertically across the Site.
- Site utilities and unknown effect of utilities on migration patterns of COPCs.
- Varying COPCs and differing migration behaviours in soils and groundwater.

8.0 CONCLUSIONS

As per Part V, Section 16 of O. Reg. 153/04, WSP has reviewed, evaluated and interpreted the information obtained from the records review, the interviews and the site reconnaissance components of this Phase One ESA so as to achieve the general and specific objectives of a Phase One ESA.

Based on a review of the available information and the exercise of professional judgment, WSP has concluded that there is potential for the identified COPCs to have affected land and/or water under the Phase One Property within the identified APECs. Given the current land use being institutional, a Record of Site Condition (RSC) will not be required prior to redevelopment for compliance with the O. Reg. 153/04. Based on the information obtained in completing this Phase One ESA, it is WSP's opinion that a phase two ESA would be recommended prior to any redevelopment of the Phase One Property as a matter of due diligence to better characterise potential environmental liability associated with the Phase One Property.

This conclusion is based on APECs identified by WSP on and/or under the Phase One Property as follows:

APEC 1: Southeast gravel parking area

- Former railway, multiple gasoline service stations and fuel oil USTs and ASTs, auto repair shop.
- COPCs related to APEC 1 include PHCs, BTEX, PAHs, and Metals.

APEC 2: Entire Phase One Property.

- Imported fill material associated with development of the Site has not been proven to be clean of potential COPCs through analytical testing.
- COPCs related to APEC 2 include PHCs, BTEX, PAHs, metals, and inorganics.

APEC 3: Southwest corner of Phase One Property

- Multiple gasoline stations with USTs and ASTs.
- COPCs related to APEC 4 include PHCs and BTEX.

9.0 REFERENCES

The following documents and/or data were cited in this report:

Source	Date
Chapman, L.J. and Putnam, D.F. 2007. Physiography of Southern Ontario; Ontario Geological Survey, Miscellaneous Release — Data 22	2007
City of Ottawa Conservation Areas website	Accessed 2023
ERIS Report – obtained by ERIS on behalf of WSP	August 23, 2023
GeoOttawa website – Aerial Photos	Accessed 2023
Historic Land Use Index (HLUI)	2023
Ontario Geological Survey (OGS), 2010. Surficial geology of southern Ontario; Ontario Geological Survey, Miscellaneous Release— Data 128 – Revised	2010
Ontario Geological Survey (OGS). 1:250 000 scale bedrock geology of Ontario; Ontario Geological Survey, Miscellaneous Release---Data 126-Revision 1	2011
Ontario Ministry of the Environment Conservation and Parks (MECP). Water Well Information System (WWIS) Well Records Database.	Accessed 2023
Ontario Ministry of Natural Resources Areas of Natural and Scientific Interest (ANSI) map	Accessed 2023
WSP Geotechnical Investigation. 30 Cleary Avenue, Ottawa, Ontario	2023

10.0 LIMITATIONS AND USE OF REPORT

This report (the Report) was prepared for the exclusive use of Theia Partners Inc. (Theia) for the express purpose of providing advice with respect to the environmental condition of the Site. In evaluating the Site, WSP Canada Inc. (WSP) has relied in good faith on information provided by others as noted in the Report. We have assumed that the information provided is factual and accurate. We accept no responsibility for any deficiency, misstatement or inaccuracy contained in this Report as a result of omissions, misinterpretations or fraudulent acts of persons interviewed or contacted, or incomplete or inaccurate historical information from the various agencies. Any use which a third party makes of this Report, or any reliance on or decisions to be made based on it, is the sole responsibility of such third party. If a third party requires reliance on this Report, prior written authorization from WSP is required. WSP disclaims any responsibility of consequential financial effects on transactions or property values, or requirements for follow-up actions and costs.

The scope and the period of WSP's assessment are described in this Report, and are subject to restrictions, assumptions and limitations. Except as noted herein, the work was conducted in accordance with the scope of work and terms and conditions within WSP's proposal. Distances noted in this report were determined using mapping data of variable accuracy and should therefore be considered approximate. WSP did not perform a complete assessment of all possible conditions or circumstances that may exist at the site referenced in the Report. Conditions may therefore exist which were not detected given the limited nature of the assessment WSP was retained to undertake with respect to the Site and additional environmental studies and actions may be required. In addition, it is recognized that the passage of time affects the information provided in the Report. WSP's opinions are based upon information available to WSP as of the date of the Site visit. It is understood that the services provided for in the scope of work allowed WSP to form no more than an opinion of the actual conditions at the Site at the time of the site visit and cannot be used to assess the effect of any subsequent changes in any laws or regulations and the environmental quality of the Site or its surroundings. Asbestos and mould surveys were not performed. Consult with a natural heritage specialist to confirm whether an area of natural significance may be present. If a service is not expressly indicated, do not assume it has been provided.

The results of an assessment of this nature should in no way be construed as a warranty that the Site is free from any and all contamination from past or current practices.

11.0 CLOSURE

The Qualified Person confirms that the Phase One ESA was conducted and/or supervised by the Qualified Person and that all findings and conclusions of the Phase One ESA are included in the report.

We trust that the information presented in this report meets your current requirements. Should you have any questions or concerns, please do not hesitate to contact the undersigned.

WSP Canada Inc.



Owen Lloyd-Ellis, BSc, GIT
Environmental Scientist



Keith Holmes, MSc, PGeo (ON)
Principal Geoscientist



OLE/KPH/sg

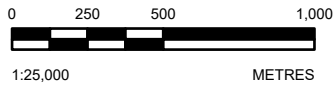
https://wsonline-my.sharepoint.com/personal/sonya_gaudette_wsp_com/documents/desktop/golder_wsp_templates/legacy_2023_templates/report.docx

Figures



LEGEND

-  PHASE ONE SITE
-  PHASE ONE STUDY AREA (250 m)



NOTE(S)

1. ALL LOCATIONS ARE APPROXIMATE

REFERENCE(S)

1. CONTAINS INFORMATION LICENSED UNDER THE OPEN GOVERNMENT LICENCE - ONTARIO
2. BASE MAP: CITY OF OTTAWA, VILLE DE GATINEAU, PROVINCE OF ONTARIO, ESRI CANADA, ESRI, HERE, GARMIN, INCREMENT P, USGS, MET/INASA, EPA, USDA, AAFC, NRCAN
3. COORDINATE SYSTEM: NAD 1983 MTM 9

CLIENT

THEIA PARTNERS INC.

PROJECT

PHASE ONE ENVIRONMENTAL SITE ASSESSMENT
30 CLEARY AVENUE, OTTAWA, ONTARIO

TITLE

PHASE ONE PROPERTY LOCATION

CONSULTANT



YYYY-MM-DD 2023-11-08

DESIGNED ----

PREPARED MG

REVIEWED OLE

APPROVED KPH

PROJECT NO.
CA0008376.9447

CONTROL
0002

REV.
0

FIGURE
1



Lac Deschênes

- LEGEND**
- ROADWAY
 - TOPOGRAPHIC CONTOUR, METRES
 - WATERBODY
 - PHASE ONE SITE
 - PHASE ONE STUDY AREA (250 m)



NOTE(S)
 1. ALL LOCATIONS ARE APPROXIMATE

- REFERENCE(S)**
1. CONTAINS INFORMATION LICENSED UNDER THE OPEN GOVERNMENT LICENCE - ONTARIO
 2. IMAGERY: CITY OF OTTAWA, 2022
 3. COORDINATE SYSTEM: NAD 1983 MTM 9

CLIENT
 THEIA PARTNERS INC.

PROJECT
 PHASE ONE ENVIRONMENTAL SITE ASSESSMENT
 30 CLEARY AVENUE, OTTAWA, ONTARIO

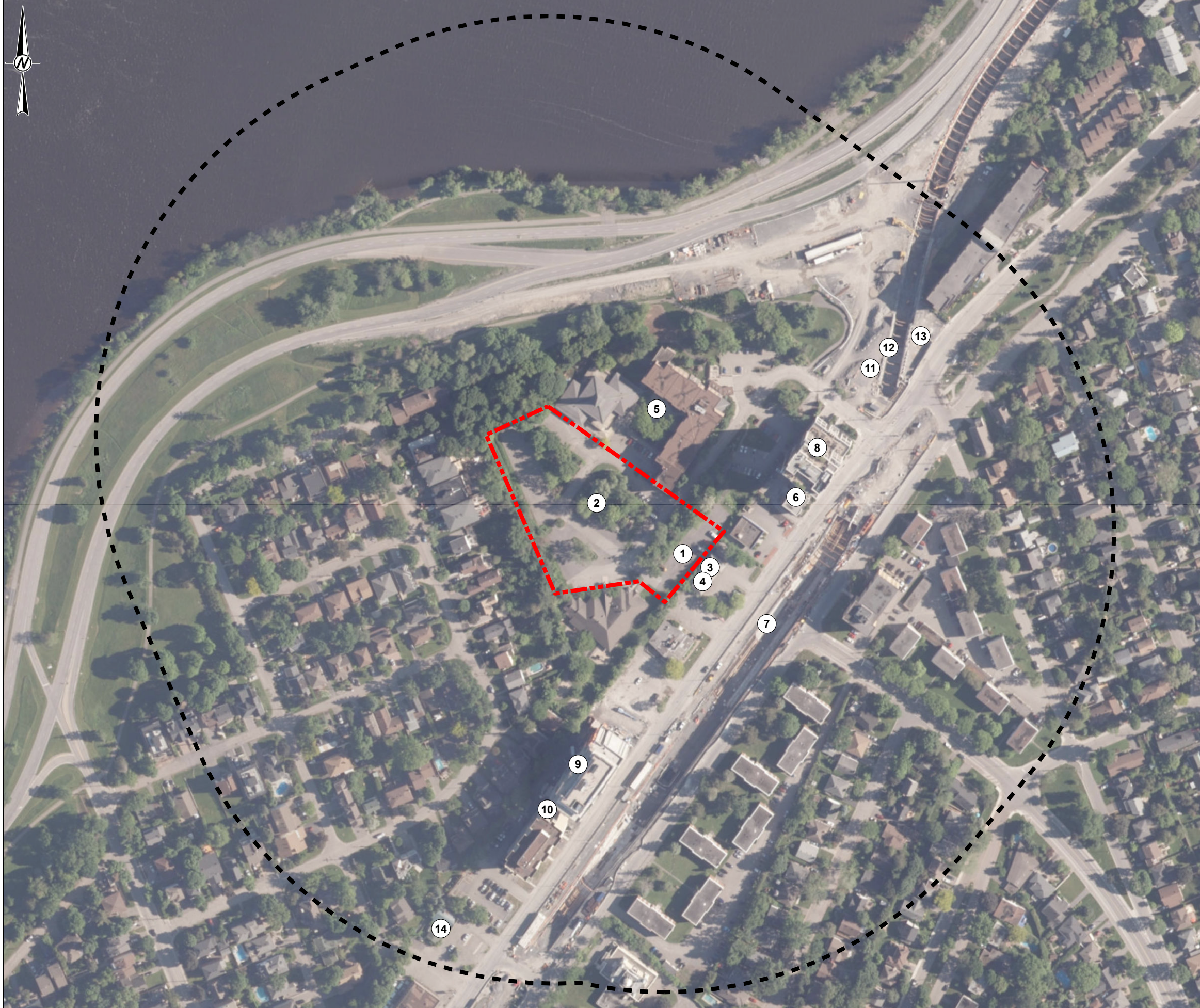
TITLE
 PHASE ONE STUDY AREA

CONSULTANT	YYYY-MM-DD	2023-11-08
	DESIGNED	---
	PREPARED	MG
	REVIEWED	OLE
	APPROVED	KPH

PROJECT NO. CA0008376.9447 CONTROL 0002 REV. 0 FIGURE 2

PATH: S:\Client\Theia_Partners\Ottawa_30_Cleary_Avenue\PROJ\CA0008376.9447_Theia_Partners\A0_PROD\0002_Phase1_ESA\CA0008376.9447_0002_HS-0000.dwg PRINTED ON: AT: 10:52:09 AM

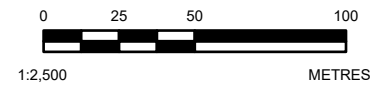
IF THIS MEASUREMENT DOES NOT MATCH WHAT IS SHOWN, THE SHEET SIZE HAS BEEN MODIFIED FROM: ANSI B



LEGEND

- POTENTIALLY CONTAMINATING ACTIVITY (PCA) LOCATION
- PHASE ONE SITE
- PHASE ONE STUDY AREA (250 m)

PCA ID	PCA Category	Description
1	46	Rail tracks
2	30	Fill of unknown quality
3	28	Gasoline UST
4	10	Auto repair shop
5	28	Fuel oil UST
6	28	Two gasoline USTs - Gas station
7	46	Ottawa Electric Railway
8	28	Multiple gasoline and oil tanks - Gas station
9	28	Gasoline USTs and ASTs
10	28	Two USTs - Gas Station
11	28	Multiple gasoline and fuel oil USTs
12	37	Dry cleaning depot
13	28	Two USTs - Gas station
14	28	Three gasoline USTs - Multiple gas stations



NOTE(S)
 1. ALL LOCATIONS ARE APPROXIMATE
 2. SEVERAL SPILLS WERE NOTED IN THE PHASE ONE STUDY AREA THAT ARE NOT MAPPED, BUT THESE SPILLS ARE NOT CONSIDERED PCAS OR AS RESULTING IN AN APEC.

REFERENCE(S)
 1. CONTAINS INFORMATION LICENSED UNDER THE OPEN GOVERNMENT LICENCE - ONTARIO
 2. IMAGERY: CITY OF OTTAWA, 2022
 3. COORDINATE SYSTEM: NAD 1983 MTM 9

CLIENT
THEIA PARTNERS INC.

PROJECT
**PHASE ONE ENVIRONMENTAL SITE ASSESSMENT
 30 CLEARY AVENUE, OTTAWA, ONTARIO**

TITLE
POTENTIALLY CONTAMINATING ACTIVITIES

CONSULTANT	YYYY-MM-DD	2023-11-08
	DESIGNED	---
	PREPARED	MG
	REVIEWED	OLE
	APPROVED	KPH

PROJECT NO. CA0008376.9447 CONTROL 0002 REV. 0 FIGURE 3

P:\1715 - Client\Theia_Partners\Ottawa_30_Cleary_Avenue\02_Productions\Theia_Partners\02_Productions\Phase1_ESCA\0008376.9447_0002_HS-0000.spr. PRINTED ON: AT: 10:55:50 AM

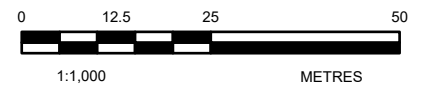
IF THIS MEASUREMENT DOES NOT MATCH WHAT IS SHOWN, THE SHEET SIZE HAS BEEN MODIFIED FROM: ANSI B



LEGEND

	PHASE ONE SITE
AREA OF POTENTIAL ENVIRONMENTAL CONCERN (APEC) LOCATION	
	APEC 1
	APEC 2 (SITE-WIDE)
	APEC 3

APEC ID	PCA Category	Description of PCAs attributing to APEC
APEC 1	10, 28, 46	PCA 1: Former railway on-site PCA 3, 6, 8: Multiple gasoline service stations and USTs/ASTs PCA 4: Auto repair shop off-site
APEC 2	30	PCA 2: Fill material of unknown quality
APEC 3	28	PCA 9, 10: Multiple gasoline service stations and USTs/ASTs



NOTE(S)
1. ALL LOCATIONS ARE APPROXIMATE

REFERENCE(S)
1. CONTAINS INFORMATION LICENSED UNDER THE OPEN GOVERNMENT LICENCE - ONTARIO
2. IMAGERY: CITY OF OTTAWA, 2022
3. COORDINATE SYSTEM: NAD 1983 MTM 9

CLIENT
THEIA PARTNERS INC.

PROJECT
**PHASE ONE ENVIRONMENTAL SITE ASSESSMENT
30 CLEARY AVENUE, OTTAWA, ONTARIO**

TITLE
AREAS OF POTENTIAL ENVIRONMENTAL CONCERN

CONSULTANT	YYYY-MM-DD	2023-11-08
	DESIGNED	---
	PREPARED	MG
	REVIEWED	OLE
	APPROVED	KPH

PROJECT NO. CA0008376.9447	CONTROL 0002	REV. 0	FIGURE 4
-------------------------------	-----------------	-----------	-------------

P:\1715 - Client\Theia_Partners\Clerna_30_Cleary_Avenue_PROD\CA0008376.9447_Theia_Partners\AEC_PROD\002_Phase1_LES\CA0008376.9447_0002_HS-0000.spr PRINTED ON: AT: 11:01:48 AM

IF THIS MEASUREMENT DOES NOT MATCH WHAT IS SHOWN, THE SHEET SIZE HAS BEEN MODIFIED FROM: ANSI B

APPENDIX A

ERIS Reports



CITY
DIRECTORY

Project Property: *30 Cleary
30 cleary avenue
Ottawa, ON K2A 3Z9*

Project No: *CA0008376.9447*

Requested By: *WSP Canada Inc.*

Order No: *23091200148*

Date Completed: *September 12, 2023*

Environmental Risk Information Services

A division of Glacier Media Inc.

1.866.517.5204 | info@erisinfo.com | erisinfo.com

September 12, 2023
RE: CITY DIRECTORY RESEARCH
30 Cleary Avenue
Ottawa, ON K2A 3Z9

Thank you for contacting ERIS regarding our City Directory Search services. Our staff has conducted a reverse listing City Directory search to determine prior occupants of the subject site and adjacent properties. When searching a range of addresses, all civic addresses within that range found in the Directory are included.

Note: Reverse Listing Directories generally are focused on highly developed areas, while newly developed areas may be covered in the more recent years, older directories tend to cover only "central" parts of the city. To complete the search, we have either utilized the Toronto Reference Library, Library & Archives Canada and multiple digitized directories. While these do not claim to be a complete collection of all reverse listing city directories produced, ERIS has made every effort to provide accurate and complete information. ERIS shall not be held liable for missing, incomplete, or inaccurate information. If you believe there are additional addresses or streets that require searching, please contact us.

Search Criteria:

75 of Cleary Avenue
30 of Cleary Avenue
40 of Cleary Avenue
809 of Richmond Road
801 of Richmond Road
797 of Richmond Road

Search Notes:

Search Results Summary

Date	Source	Comment
2021	DIGITAL BUSINESS DIRECTORY	
2017	DIGITAL BUSINESS DIRECTORY	
2012	DIGITAL BUSINESS DIRECTORY	
2006/07	VERNONS	
2001/02	VERNONS	
1996/97	VERNONS	
1992	VERNONS	
1987	VERNONS	
1981/82	VERNONS	
1976	VERNONS	
1971	VERNONS	
1965	VERNONS	
1960	VERNONS	
1956	VERNONS	
1950	VERNONS	

Environmental Risk Information Services

A division of Glacier Media Inc.

1.866.517.5204 | info@erisinfo.com | erisinfo.com

30 **ANCOURA INC...***SERVICES NEC*
30 **FIRST UNITARIAN CONGREGATION...***CHURCHES*
30 **RIVER PARKWAY PRE-SCHOOL CTR...***CHILD CARE SERVICE*
40 **RIVER PARKWAY PRE-SCHOOL CTR...***CHILD CARE SERVICE*

797 **DENTECH INC...***LABORATORIES-DENTAL*
797 **LIMA DENTURE-IMPLANT SOLUTIONS...***DENTURISTS*
797 **LIMA DENTURE-IMPLANT SOLUTIONS...***DENTISTS*
801 **DAVE RENNIE'S AUTOCARE...***AUTOMOBILE REPAIRING & SERVICE*
801 **DAVE RENNIE'S AUTOCARE...***AUTOMOBILE INSPECTION STATIONS-NEW/USED*
809 **KRISTY'S RESTAURANTS INC...***FOODS-CARRY OUT*

30 **FIRST UNITARIAN CONGREGATION...**RELIGIOUS ORGANIZATION
30 **GREEN COMMUNITIES CANADA...**CHARITABLE INSTITUTIONS
30 **RIVER PARKWAY PRE-SCHOOL CTR...**CHILD DAY CARE SVCS

797 **DENTECH INC...**DENTAL LABORATORIES
797 **JOSEPH LIMA CLINIQUE...**OFFICES OF DENTISTS
801 **DAVE RENNIE'S AUTOCARE...**ALL OTHER AUTOMOTIVE REPAIR & MAINTENANCE
801 **DAVE RENNIE'S AUTOCARE...**GENERAL AUTOMOTIVE REPAIR
809 **KRISTY'S RESTAURANTS INC...**FULLSERVICE RESTAURANTS
809 **KRISTY'S RESTAURANTS INC...**FULL-SERVICE RESTAURANTS

30 **FIRST UNITARIAN CONGREGATION...**RELIGIOUS ORGANIZATION
30 **RIVER PARKWAY PRE-SCHOOL CTR...**CHILD DAY CARE SVCS

797 **DENTECH...**DENTAL LABORATORIES
797 **DENTECH INC...**DENTAL LABORATORIES
797 **JOSEPH LIMA DENTURE CLINIC...**OFFICES OF DENTISTS
801 **DAVE RENNIE'S AUTOCARE...**GENERAL AUTOMOTIVE REPAIR
809 **KRISTY'S RESTAURANTS INC...**FULL-SERVICE RESTAURANTS

2006/07 CLEARY AVENUE

SOURCE: VERNONS

30 FIRST UNITARIAN CONGREGATION OF OTTAWA
30 RIVER PARKWAY PRE-SCHOOL CENTRE
40 ADDRESS NOT LISTED
75 ADDRESS NOT LISTED

2006/07 RICHMOND ROAD

SOURCE: VERNONS

797 ADDRESS NOT LISTED
801 DAVE RENNIE'S AUTOCARE
809 KRISTY'S RESTAURANTS INC

2001/02 CLEARY AVENUE

SOURCE: VERNONS

30 FIRST UNITARIAN CONGREGATION OF OTTAWA
30 RIVER PARKWAY PRE-SCHOOL CENTRE
40 ADDRESS NOT LISTED
75 ADDRESS NOT LISTED

2001/02 RICHMOND ROAD

SOURCE: VERNONS

797 ADDRESS NOT LISTED
801 DAVE RENNIE'S AUTOCARE
809 KRISTY'S RESTAURANTS INC

1996/97 CLEARY AVENUE

SOURCE: VERNONS

30 FIRST UNITARIAN CONGREGATION OF OTTAWA
30 RIVER PARKWAY PRE-SCHOOL CENTRE
40 ADDRESS NOT LISTED
75 ADDRESS NOT LISTED

1996/97 RICHMOND ROAD

SOURCE: VERNONS

797 HARVEY'S RESTAURANT
801 DAVE RENNIE'S AUTOCARE
809 KRISTY'S RESTAURANTS INC

1992 CLEARY AVENUE

SOURCE: VERNONS

30 FIRST UNITARIAN CONGREGATION OF OTTAWA
30 RIVER PARKWAY PRE-SCHOOL CENTRE
40 ADDRESS NOT LISTED
75 ADDRESS NOT LISTED

1992 RICHMOND ROAD

SOURCE: VERNONS

797 HARVEY'S RESTAURANT
801 ADDRESS NOT LISTED
809 CRISTAL ROSE CATERING
809 KRISTY'S RESTAURANTS INC

30 STREET NOT LISTED
40 STREET NOT LISTED
75 STREET NOT LISTED

797 HARVEY'S DRIVE-IN RESTAURANT
801 ADDRESS NOT LISTED
809 KRISTY'S ROAD HOUSE

1981/82 CLEARY AVENUE

SOURCE: VERNONS

30 STREET NOT LISTED
40 STREET NOT LISTED
75 STREET NOT LISTED

1981/82 RICHMOND ROAD

SOURCE: VERNONS

797 HARVEY'S FOOD LTD
801 ADDRESS NOT LISTED
809 FULLER'S RESTAURANT

30 STREET NOT LISTED
40 STREET NOT LISTED
75 STREET NOT LISTED

797 HARVEY'S FOOD LTD
801 ADDRESS NOT LISTED
809 FULLER'S RESTAURANT

30 STREET NOT LISTED
40 STREET NOT LISTED
75 STREET NOT LISTED

797 HARVEY'S FOOD LTD
801 ADDRESS NOT LISTED
809 ROYAL BURGER, DRIVE-IN

30 STREET NOT LISTED
40 STREET NOT LISTED
75 STREET NOT LISTED

797 HARVEY'S FOOD LTD
801 ADDRESS NOT LISTED
809 ROYAL BURGER, DRIVE-IN

1960 **CLEARY AVENUE**

SOURCE: VERNONS

30 STREET NOT LISTED
40 STREET NOT LISTED
75 STREET NOT LISTED

1960 **RICHMOND ROAD**

SOURCE: VERNONS

797 SINGLE TENANT RESIDENTIAL
801 SINGLE TENANT RESIDENTIAL
809 ROYAL BURGER, DRIVE-IN

30 STREET NOT LISTED
40 STREET NOT LISTED
75 STREET NOT LISTED

797 SINGLE TENANT RESIDENTIAL
801 SINGLE TENANT RESIDENTIAL
809 ADDRESS NOT LISTED

1950 **CLEARY AVENUE**

SOURCE: VERNONS

30 STREET NOT LISTED
40 STREET NOT LISTED
75 STREET NOT LISTED

1950 **RICHMOND ROAD**

SOURCE: VERNONS

797 ADDRESS NOT LISTED
801 ADDRESS NOT LISTED
809 ADDRESS NOT LISTED



DATABASE REPORT

Project Property: *30 Cleary
30 Cleary Avenue
Ottawa ON K2A 3Z9*

Project No: *CA0008376.9447*

Report Type: *Standard Report*

Order No: *23082200016*

Requested by: *WSP Canada Inc.*

Date Completed: *August 23, 2023*

Table of Contents

Table of Contents.....	2
Executive Summary.....	3
Executive Summary: Report Summary.....	4
Executive Summary: Site Report Summary - Project Property.....	6
Executive Summary: Site Report Summary - Surrounding Properties.....	7
Executive Summary: Summary By Data Source.....	13
Map.....	21
Aerial.....	22
Topographic Map.....	23
Detail Report.....	24
Unplottable Summary.....	114
Unplottable Report.....	116
Appendix: Database Descriptions.....	128
Definitions.....	138

Notice: IMPORTANT LIMITATIONS and YOUR LIABILITY

Reliance on information in Report: This report DOES NOT replace a full Phase I Environmental Site Assessment but is solely intended to be used as a database review of environmental records.

License for use of information in Report: No page of this report can be used without this cover page, this notice and the project property identifier. The information in Report(s) may not be modified or re-sold.

Your Liability for misuse: Using this Service and/or its reports in a manner contrary to this Notice or your agreement will be in breach of copyright and contract and ERIS may obtain damages for such mis-use, including damages caused to third parties, and gives ERIS the right to terminate your account, rescind your license to any previous reports and to bar you from future use of the Service.

No warranty of Accuracy or Liability for ERIS: The information contained in this report has been produced by ERIS Information Limited Partnership ("ERIS") using various sources of information, including information provided by Federal and Provincial government departments. The report applies only to the address and up to the date specified on the cover of this report, and any alterations or deviation from this description will require a new report. This report and the data contained herein does not purport to be and does not constitute a guarantee of the accuracy of the information contained herein and does not constitute a legal opinion nor medical advice. Although ERIS has endeavored to present you with information that is accurate, ERIS disclaims, any and all liability for any errors, omissions, or inaccuracies in such information and data, whether attributable to inadvertence, negligence or otherwise, and for any consequences arising therefrom. Liability on the part of ERIS is limited to the monetary value paid for this report.

Trademark and Copyright: You may not use the ERIS trademarks or attribute any work to ERIS other than as outlined above. This Service and Report (s) are protected by copyright owned by ERIS Information Limited Partnership. Copyright in data used in the Service or Report(s) (the "Data") is owned by ERIS or its licensors. The Service, Report(s) and Data may not be copied or reproduced in whole or in any substantial part without prior written consent of ERIS.

Executive Summary

Property Information:

Project Property: 30 Cleary
30 Cleary Avenue Ottawa ON K2A 3Z9

Project No: CA0008376.9447

Coordinates:

Latitude: 45.3816656
Longitude: -75.772462
UTM Northing: 5,025,640.22
UTM Easting: 439,523.75
UTM Zone: 18T

Elevation: 204 FT
62.18 M

Order Information:

Order No: 23082200016
Date Requested: August 22, 2023
Requested by: WSP Canada Inc.
Report Type: Standard Report

Historical/Products:

ERIS Xplorer [ERIS Xplorer](#)

Executive Summary: Report Summary

<i>Database</i>	<i>Name</i>	<i>Searched</i>	<i>Project Property</i>	<i>Within 0.25 km</i>	<i>Total</i>
AAGR	<i>Abandoned Aggregate Inventory</i>	Y	0	0	0
AGR	<i>Aggregate Inventory</i>	Y	0	0	0
AMIS	<i>Abandoned Mine Information System</i>	Y	0	0	0
ANDR	<i>Anderson's Waste Disposal Sites</i>	Y	0	0	0
AST	<i>Aboveground Storage Tanks</i>	Y	0	0	0
AUWR	<i>Automobile Wrecking & Supplies</i>	Y	0	0	0
BORE	<i>Borehole</i>	Y	0	4	4
CA	<i>Certificates of Approval</i>	Y	0	1	1
CDRY	<i>Dry Cleaning Facilities</i>	Y	0	0	0
CFOT	<i>Commercial Fuel Oil Tanks</i>	Y	0	0	0
CHEM	<i>Chemical Manufacturers and Distributors</i>	Y	0	0	0
CHM	<i>Chemical Register</i>	Y	0	0	0
CNG	<i>Compressed Natural Gas Stations</i>	Y	0	0	0
COAL	<i>Inventory of Coal Gasification Plants and Coal Tar Sites</i>	Y	0	0	0
CONV	<i>Compliance and Convictions</i>	Y	0	0	0
CPU	<i>Certificates of Property Use</i>	Y	0	0	0
DRL	<i>Drill Hole Database</i>	Y	0	0	0
DTNK	<i>Delisted Fuel Tanks</i>	Y	0	0	0
EASR	<i>Environmental Activity and Sector Registry</i>	Y	0	2	2
EBR	<i>Environmental Registry</i>	Y	0	0	0
ECA	<i>Environmental Compliance Approval</i>	Y	0	2	2
EEM	<i>Environmental Effects Monitoring</i>	Y	0	0	0
EHS	<i>ERIS Historical Searches</i>	Y	0	5	5
EIIS	<i>Environmental Issues Inventory System</i>	Y	0	0	0
EMHE	<i>Emergency Management Historical Event</i>	Y	0	0	0
EPAR	<i>Environmental Penalty Annual Report</i>	Y	0	0	0
EXP	<i>List of Expired Fuels Safety Facilities</i>	Y	0	0	0
FCON	<i>Federal Convictions</i>	Y	0	0	0
FCS	<i>Contaminated Sites on Federal Land</i>	Y	0	0	0
FOFT	<i>Fisheries & Oceans Fuel Tanks</i>	Y	0	0	0
FRST	<i>Federal Identification Registry for Storage Tank Systems (FIRSTS)</i>	Y	0	0	0
FST	<i>Fuel Storage Tank</i>	Y	0	0	0
FSTH	<i>Fuel Storage Tank - Historic</i>	Y	0	0	0
GEN	<i>Ontario Regulation 347 Waste Generators Summary</i>	Y	0	8	8
GHG	<i>Greenhouse Gas Emissions from Large Facilities</i>	Y	0	0	0
HINC	<i>TSSA Historic Incidents</i>	Y	0	0	0
IAFT	<i>Indian & Northern Affairs Fuel Tanks</i>	Y	0	0	0

Database	Name	Searched	Project Property	Within 0.25 km	Total
INC	<i>Fuel Oil Spills and Leaks</i>	Y	0	0	0
LIMO	<i>Landfill Inventory Management Ontario</i>	Y	0	0	0
MINE	<i>Canadian Mine Locations</i>	Y	0	0	0
MNR	<i>Mineral Occurrences</i>	Y	0	0	0
NATE	<i>National Analysis of Trends in Emergencies System (NATES)</i>	Y	0	0	0
NCPL	<i>Non-Compliance Reports</i>	Y	0	0	0
NDFT	<i>National Defense & Canadian Forces Fuel Tanks</i>	Y	0	0	0
NDSP	<i>National Defense & Canadian Forces Spills</i>	Y	0	0	0
NDWD	<i>National Defence & Canadian Forces Waste Disposal Sites</i>	Y	0	0	0
NEBI	<i>National Energy Board Pipeline Incidents</i>	Y	0	0	0
NEBP	<i>National Energy Board Wells</i>	Y	0	0	0
NEES	<i>National Environmental Emergencies System (NEES)</i>	Y	0	0	0
NPCB	<i>National PCB Inventory</i>	Y	0	0	0
NPR2	<i>National Pollutant Release Inventory 1993-2020</i>	Y	0	0	0
NPRI	<i>National Pollutant Release Inventory - Historic</i>	Y	0	0	0
OGWE	<i>Oil and Gas Wells</i>	Y	0	0	0
OOGW	<i>Ontario Oil and Gas Wells</i>	Y	0	0	0
OPCB	<i>Inventory of PCB Storage Sites</i>	Y	0	0	0
ORD	<i>Orders</i>	Y	0	0	0
PAP	<i>Canadian Pulp and Paper</i>	Y	0	0	0
PCFT	<i>Parks Canada Fuel Storage Tanks</i>	Y	0	0	0
PES	<i>Pesticide Register</i>	Y	0	0	0
PINC	<i>Pipeline Incidents</i>	Y	0	2	2
PRT	<i>Private and Retail Fuel Storage Tanks</i>	Y	0	0	0
PTTW	<i>Permit to Take Water</i>	Y	0	0	0
REC	<i>Ontario Regulation 347 Waste Receivers Summary</i>	Y	0	0	0
RSC	<i>Record of Site Condition</i>	Y	0	1	1
RST	<i>Retail Fuel Storage Tanks</i>	Y	0	0	0
SCT	<i>Scott's Manufacturing Directory</i>	Y	0	3	3
SPL	<i>Ontario Spills</i>	Y	0	18	18
SRDS	<i>Wastewater Discharger Registration Database</i>	Y	0	0	0
TANK	<i>Anderson's Storage Tanks</i>	Y	0	0	0
TCFT	<i>Transport Canada Fuel Storage Tanks</i>	Y	0	0	0
VAR	<i>Variances for Abandonment of Underground Storage Tanks</i>	Y	0	0	0
WDS	<i>Waste Disposal Sites - MOE CA Inventory</i>	Y	0	0	0
WDSH	<i>Waste Disposal Sites - MOE 1991 Historical Approval Inventory</i>	Y	0	0	0
WWIS	<i>Water Well Information System</i>	Y	1	19	20
Total:			1	65	66

Executive Summary: Site Report Summary - Project Property

<i>Map Key</i>	<i>DB</i>	<i>Company/Site Name</i>	<i>Address</i>	<i>Dir/Dist (m)</i>	<i>Elev diff (m)</i>	<i>Page Number</i>
1	WWIS		30 CLEARY AVE OTTAWA ON <i>Well ID:</i> 7162152	NE/35.0	-0.31	24

Executive Summary: Site Report Summary - Surrounding Properties

Map Key	DB	Company/Site Name	Address	Dir/Dist (m)	Elev Diff (m)	Page Number
2	ECA	The First Unitarian Congregation of Ottawa	40 Cleary Parkway Ottawa ON	SSE/55.6	0.73	31
3	BORE		ON	ENE/62.9	-0.62	31
4	BORE		ON	NNE/67.5	-1.25	33
5	SPL		Sir John A Macdonald and Cleary Ave, Ottawa OTTAWA ON	ENE/82.3	-0.38	35
6	SCT	Dentech Inc.	797 Richmond Rd Ottawa ON K2A 0G7	E/97.6	0.78	35
6	EHS		797 Richmond Road Ottawa ON K2A 0G7	E/97.6	0.78	36
6	EHS		797 Richmond Road Ottawa ON K2A 0G7	E/97.6	0.78	36
7	WWIS		ON Well ID: 1508425	NW/112.5	-1.31	36
8	WWIS		ON Well ID: 7387185	E/121.3	0.78	38
9	WWIS		BYRON LINEAR PARK OTTAWA ON Well ID: 7296572	E/130.6	1.44	39
10	SCT	PhotoCAD Inc.	66 Aylen Ave Ottawa ON K2A 3P9	WSW/132.1	-0.46	43
11	BORE		ON	ENE/137.2	-0.37	43

Map Key	DB	Company/Site Name	Address	Dir/Dist (m)	Elev Diff (m)	Page Number
12	CA	BAKER'S DOZEN DONUTS	793 RICHMOND ST. OTTAWA CITY ON K2A 0G7	ENE/141.4	-0.36	45
12	GEN	Carastan Carpet Co Limited	793 Richmond Road Ottawa ON K2A 0G7	ENE/141.4	-0.36	45
12	RSC	Charlesfort Developments Limited	761 and 793 Richmond Road, Ottawa, Ontario, K2A 0G7 OTTAWA ON K2A 0G7	ENE/141.4	-0.36	45
12	GEN	Charlesfort Developments Limited	793 Richmond Road Ottawa ON K2A 0G7	ENE/141.4	-0.36	46
12	GEN	Charlesfort Developments Limited	793 Richmond Road Ottawa ON K2A 0G7	ENE/141.4	-0.36	46
13	SPL	Kiewit Eurovia Vinci	Park near Sherbourne Rd. & Byron Ave. Ottawa ON	ESE/146.7	1.69	47
13	SPL		Byron Ave & Sherbourne Rd, Ottawa OTTAWA ON	ESE/146.7	1.69	47
13	SPL		KEV - Byron Ave and Sherbourn Rd, Ottawa OTTAWA ON	ESE/146.7	1.69	48
13	SPL		Byron Ave and Sherbourne Rd. OTTAWA ON	ESE/146.7	1.69	49
14	EASR	Melville Trucking Incorporated	75 CLEARY AVE OTTAWA ON K2A 1R8	ENE/157.7	-0.36	49
14	GEN	Baxtec Mechanical Services	75 Cleary Avenue Ottawa ON K2A 1R8	ENE/157.7	-0.36	50
14	SPL		Just east of 75 Cleary Avenue, Ottawa OTTAWA ON	ENE/157.7	-0.36	50
15	WWIS		BYRON LINEAR PARK OTTAWA ON	SE/166.8	2.63	51

Map Key	DB	Company/Site Name	Address	Dir/Dist (m)	Elev Diff (m)	Page Number
			Well ID: 7296573			
16	SPL	Lehigh Hanson Canada ULC	2122 Wayne Ave Ottawa ON K2A 0B8	W/171.4	-1.27	54
17	SPL	Kiewit Eurovia Vinci	Byron Park to the east across from 851 Richmond Road Ottawa ON	SSE/175.2	2.69	55
18	WWIS		747 RICHMOND RD BYRON LWEAR PARK OTTAWA ON Well ID: 7292237	E/175.5	0.73	55
19	GEN	Unitarian House of Ottawa	20 Cleary Ave. 20 Cleary Ave. Ottawa ON K2A 3Z9	ENE/176.6	-1.31	58
19	GEN	Unitarian House of Ottawa	20 Cleary Ave Ottawa ON K2A3Z9	ENE/176.6	-1.31	59
19	GEN	Unitarian House of Ottawa	20 Cleary Ave Ottawa ON K2A 3Z9	ENE/176.6	-1.31	59
20	EHS		Sherbourne Avenue Ottawa ON K2A 3G1	E/179.8	1.64	59
20	EHS		Sherbourne Avenue Ottawa ON K2A 3G1	E/179.8	1.64	60
21	EHS		900 Byron Avenue Ottawa ON K2A 0J2	E/185.0	1.64	60
22	SPL	Kiewit Eurovia Vinci	Ottawa ON	S/186.1	2.69	60
23	SPL	Enbridge Gas Distribution Inc.	Cleary at Richmond Roads Ottawa ON	ENE/188.1	-0.36	61
23	PINC		Cleary Avenue & Richmond Road, Ottawa ON	ENE/188.1	-0.36	61
23	SPL		Richmond Rd and Cleary Ave Ottawa ON	ENE/188.1	-0.36	62

Map Key	DB	Company/Site Name	Address	Dir/Dist (m)	Elev Diff (m)	Page Number
23	SPL		NE corner of Richmond Rd, Clearey Ave OTTAWA ON	ENE/188.1	-0.36	63
23	SPL		Richmond road and Cleary Ave Ottawa OTTAWA ON	ENE/188.1	-0.36	63
23	SPL		Cleary Avenue & Richmond Road OTTAWA ON	ENE/188.1	-0.36	64
24	EASR	HOMESTEAD LAND HOLDINGS LIMITED	851 Richmond RD OTTAWA ON K2A 3X2	SSW/189.9	2.66	65
25	WWIS		RICHMOND RD. & CLEARLY ON <i>Well ID:</i> 7293182	ENE/198.7	-1.00	65
26	WWIS		ON <i>Well ID:</i> 7293486	ENE/198.9	-1.31	68
27	WWIS		ON <i>Well ID:</i> 1508858	WNW/213.8	-2.02	69
28	WWIS		RICHMOND ROAD Ottawa ON <i>Well ID:</i> 7344665	ENE/214.2	-0.97	72
29	SPL	Kiewit Eurovia Vinci Ottawa Partnership	Near 100 Byron Ave Ottawa ON	S/218.2	3.73	74
30	WWIS		747 RICHMOND RD OTTAWA ON <i>Well ID:</i> 7305505	ENE/218.6	-1.31	75
31	WWIS		ON <i>Well ID:</i> 1508587	E/218.8	0.75	78
32	WWIS		ON <i>Well ID:</i> 1508762	ENE/223.1	-2.39	82
33	SPL	Enbridge Gas Distribution Inc.	2045 Honeywell Ave Ottawa ON	SE/223.1	3.69	85

Map Key	DB	Company/Site Name	Address	Dir/Dist (m)	Elev Diff (m)	Page Number
33	PINC	ENBRIDGE GAS INC	2045 HONEYWELL AVE,,OTTAWA,ON, K2A 0P7,CA ON	SE/223.1	3.69	86
34	SPL	Kiewit Eurovia Vinci	Intersection of Richmond Rd and Redwood Avenue Ottawa ON	E/227.9	-0.61	86
35	WWIS		747 RICHMOND RD OTTAWA ON <i>Well ID:</i> 7305506	ENE/230.9	-1.31	87
36	WWIS		747 RICHMOND RD OTTAWA ON <i>Well ID:</i> 7305504	ENE/231.4	-1.31	90
37	WWIS		RICHMOND ROAD & CLEARY ON <i>Well ID:</i> 7293198	ENE/237.2	-1.31	93
38	SCT	Signs in 23 Hours, Inc.	747 Richmond Rd Unit B Ottawa ON K2A 0G6	ENE/239.7	-2.39	97
38	GEN	Morrison Hershfield Limited	747 Richmond Road Ottawa ON K2A 1R8	ENE/239.7	-2.39	97
38	ECA	Peter Kiewit Sons ULC, Eurovia Quebec Grands Projets Inc., Janin Atlas Inc.,	and Dodin Quebec Inc. 747 Richmond Rd Ottawa ON K1H 1E1	ENE/239.7	-2.39	98
38	SPL	Kiewit Eurovia Vinci	near Sir John A MacDonald Parkway Cleary Avenue (nearest civic: 747 Richmond Rd,) Ottawa ON	ENE/239.7	-2.39	98
39	WWIS		RICHMOND ROAD & CLEARY Ottawa ON <i>Well ID:</i> 7293199	ENE/241.6	-1.31	99
40	WWIS		ON <i>Well ID:</i> 1507811	NNE/241.7	-9.31	102
41	BORE		ON	NNE/244.4	-9.31	105

<i>Map Key</i>	<i>DB</i>	<i>Company/Site Name</i>	<i>Address</i>	<i>Dir/Dist (m)</i>	<i>Elev Diff (m)</i>	<i>Page Number</i>
42	WWIS		ON <i>Well ID:</i> 1508585	E/249.0	-0.25	107
42	WWIS		ON <i>Well ID:</i> 1508586	E/249.0	-0.25	109

Executive Summary: Summary By Data Source

BORE - Borehole

A search of the BORE database, dated 1875-Jul 2018 has found that there are 4 BORE site(s) within approximately 0.25 kilometers of the project property.

<u>Lower Elevation</u>	<u>Address</u>	<u>Direction</u>	<u>Distance (m)</u>	<u>Map Key</u>
	ON	ENE	62.92	<u>3</u>
	ON	NNE	67.49	<u>4</u>
	ON	ENE	137.16	<u>11</u>
	ON	NNE	244.38	<u>41</u>

CA - Certificates of Approval

A search of the CA database, dated 1985-Oct 30, 2011* has found that there are 1 CA site(s) within approximately 0.25 kilometers of the project property.

<u>Lower Elevation</u>	<u>Address</u>	<u>Direction</u>	<u>Distance (m)</u>	<u>Map Key</u>
BAKER'S DOZEN DONUTS	793 RICHMOND ST. OTTAWA CITY ON K2A 0G7	ENE	141.40	<u>12</u>

EASR - Environmental Activity and Sector Registry

A search of the EASR database, dated Oct 2011- Jun 30, 2023 has found that there are 2 EASR site(s) within approximately 0.25 kilometers of the project property.

<u>Equal/Higher Elevation</u>	<u>Address</u>	<u>Direction</u>	<u>Distance (m)</u>	<u>Map Key</u>
HOMESTEAD LAND HOLDINGS LIMITED	851 Richmond RD OTTAWA ON K2A 3X2	SSW	189.89	<u>24</u>

<u>Lower Elevation</u>	<u>Address</u>	<u>Direction</u>	<u>Distance (m)</u>	<u>Map Key</u>
Melville Trucking Incorporated	75 CLEARY AVE OTTAWA ON K2A 1R8	ENE	157.73	14

ECA - Environmental Compliance Approval

A search of the ECA database, dated Oct 2011- Jun 30, 2023 has found that there are 2 ECA site(s) within approximately 0.25 kilometers of the project property.

<u>Equal/Higher Elevation</u>	<u>Address</u>	<u>Direction</u>	<u>Distance (m)</u>	<u>Map Key</u>
The First Unitarian Congregation of Ottawa	40 Cleary Parkway Ottawa ON	SSE	55.59	2

<u>Lower Elevation</u>	<u>Address</u>	<u>Direction</u>	<u>Distance (m)</u>	<u>Map Key</u>
Peter Kiewit Sons ULC, Eurovia Quebec Grands Projets Inc., Janin Atlas Inc.,	and Dodin Quebec Inc. 747 Richmond Rd Ottawa ON K1H 1E1	ENE	239.74	38

EHS - ERIS Historical Searches

A search of the EHS database, dated 1999-Jun 30, 2023 has found that there are 5 EHS site(s) within approximately 0.25 kilometers of the project property.

<u>Equal/Higher Elevation</u>	<u>Address</u>	<u>Direction</u>	<u>Distance (m)</u>	<u>Map Key</u>
	797 Richmond Road Ottawa ON K2A 0G7	E	97.65	6
	797 Richmond Road Ottawa ON K2A 0G7	E	97.65	6
	Sherbourne Avenue Ottawa ON K2A 3G1	E	179.83	20
	Sherbourne Avenue Ottawa ON K2A 3G1	E	179.83	20
	900 Byron Avenue Ottawa ON K2A 0J2	E	185.03	21

<u>Equal/Higher Elevation</u>	<u>Address</u>	<u>Direction</u>	<u>Distance (m)</u>	<u>Map Key</u>
-------------------------------	----------------	------------------	---------------------	----------------

GEN - Ontario Regulation 347 Waste Generators Summary

A search of the GEN database, dated 1986-Oct 31, 2022 has found that there are 8 GEN site(s) within approximately 0.25 kilometers of the project property.

<u>Lower Elevation</u>	<u>Address</u>	<u>Direction</u>	<u>Distance (m)</u>	<u>Map Key</u>
Carastan Carpet Co Limited	793 Richmond Road Ottawa ON K2A 0G7	ENE	141.40	12
Charlesfort Developments Limited	793 Richmond Road Ottawa ON K2A 0G7	ENE	141.40	12
Charlesfort Developments Limited	793 Richmond Road Ottawa ON K2A 0G7	ENE	141.40	12
Baxtec Mechanical Services	75 Cleary Avenue Ottawa ON K2A 1R8	ENE	157.73	14
Unitarian House of Ottawa	20 Cleary Ave Ottawa ON K2A3Z9	ENE	176.64	19
Unitarian House of Ottawa	20 Cleary Ave Ottawa ON K2A 3Z9	ENE	176.64	19
Unitarian House of Ottawa	20 Cleary Ave. 20 Cleary Ave. Ottawa ON K2A 3Z9	ENE	176.64	19
Morrison Hershfield Limited	747 Richmond Road Ottawa ON K2A 1R8	ENE	239.74	38

PINC - Pipeline Incidents

A search of the PINC database, dated Feb 28, 2021 has found that there are 2 PINC site(s) within approximately 0.25 kilometers of the project property.

<u>Equal/Higher Elevation</u>	<u>Address</u>	<u>Direction</u>	<u>Distance (m)</u>	<u>Map Key</u>
ENBRIDGE GAS INC	2045 HONEYWELL AVE.,OTTAWA, ON,K2A 0P7,CA ON	SE	223.15	33

<u>Lower Elevation</u>	<u>Address</u>	<u>Direction</u>	<u>Distance (m)</u>	<u>Map Key</u>
	Cleary Avenue & Richmond Road, Ottawa ON	ENE	188.09	23

RSC - Record of Site Condition

A search of the RSC database, dated 1997-Sept 2001, Oct 2004-Jun 2023 has found that there are 1 RSC site(s) within approximately 0.25 kilometers of the project property.

<u>Lower Elevation</u>	<u>Address</u>	<u>Direction</u>	<u>Distance (m)</u>	<u>Map Key</u>
Charlesfort Developments Limited	761 and 793 Richmond Road, Ottawa, Ontario, K2A 0G7 OTTAWA ON K2A 0G7	ENE	141.40	12

SCT - Scott's Manufacturing Directory

A search of the SCT database, dated 1992-Mar 2011* has found that there are 3 SCT site(s) within approximately 0.25 kilometers of the project property.

<u>Equal/Higher Elevation</u>	<u>Address</u>	<u>Direction</u>	<u>Distance (m)</u>	<u>Map Key</u>
Dentech Inc.	797 Richmond Rd Ottawa ON K2A 0G7	E	97.65	6

<u>Lower Elevation</u>	<u>Address</u>	<u>Direction</u>	<u>Distance (m)</u>	<u>Map Key</u>
PhotoCAD Inc.	66 Aylen Ave Ottawa ON K2A 3P9	WSW	132.15	10
Signs in 23 Hours, Inc.	747 Richmond Rd Unit B Ottawa ON K2A 0G6	ENE	239.74	38

SPL - Ontario Spills

A search of the SPL database, dated 1988-Oct 2021 has found that there are 18 SPL site(s) within approximately 0.25 kilometers of the project property.

<u>Equal/Higher Elevation</u>	<u>Address</u>	<u>Direction</u>	<u>Distance (m)</u>	<u>Map Key</u>
	Byron Ave and Sherbourne Rd. OTTAWA ON	ESE	146.68	<u>13</u>
	KEV - Byron Ave and Sherbourn Rd, Ottawa OTTAWA ON	ESE	146.68	<u>13</u>
	Byron Ave & Sherbourne Rd, Ottawa OTTAWA ON	ESE	146.68	<u>13</u>
Kiewit Eurovia Vinci	Park near Sherbourne Rd. & Byron Ave. Ottawa ON	ESE	146.68	<u>13</u>
Kiewit Eurovia Vinci	Byron Park to the east across from 851 Richmond Road Ottawa ON	SSE	175.17	<u>17</u>
Kiewit Eurovia Vinci	Ottawa ON	S	186.12	<u>22</u>
Kiewit Eurovia Vinci Ottawa Partnership	Near 100 Byron Ave Ottawa ON	S	218.23	<u>29</u>
Enbridge Gas Distribution Inc.	2045 Honeywell Ave Ottawa ON	SE	223.15	<u>33</u>
<u>Lower Elevation</u>	<u>Address</u>	<u>Direction</u>	<u>Distance (m)</u>	<u>Map Key</u>
	Sir John A Macdonald and Cleary Ave, Ottawa OTTAWA ON	ENE	82.29	<u>5</u>
	Just east of 75 Cleary Avenue, Ottawa OTTAWA ON	ENE	157.73	<u>14</u>
Lehigh Hanson Canada ULC	2122 Wayne Ave Ottawa ON K2A 0B8	W	171.36	<u>16</u>

	Cleary Avenue & Richmond Road OTTAWA ON	ENE	188.09	23
	Richmond road and Cleary Ave Ottawa OTTAWA ON	ENE	188.09	23
	NE corner of Richmond Rd, Clearey Ave OTTAWA ON	ENE	188.09	23
	Richmond Rd and Cleary Ave Ottawa ON	ENE	188.09	23
Enbridge Gas Distribution Inc.	Cleary at Richmond Roads Ottawa ON	ENE	188.09	23
Kiewit Eurovia Vinci	Intersection of Richmond Rd and Redwood Avenue Ottawa ON	E	227.92	34
Kiewit Eurovia Vinci	near Sir John A MacDonald Parkway Cleary Avenue (nearest civic: 747 Richmond Rd,) Ottawa ON	ENE	239.74	38

WWIS - Water Well Information System

A search of the WWIS database, dated Mar 31 2023 has found that there are 20 WWIS site(s) within approximately 0.25 kilometers of the project property.

<u>Equal/Higher Elevation</u>	<u>Address</u>	<u>Direction</u>	<u>Distance (m)</u>	<u>Map Key</u>
	ON <i>Well ID: 7387185</i>	E	121.25	8
	BYRON LINEAR PARK OTTAWA ON <i>Well ID: 7296572</i>	E	130.55	9
	BYRON LINEAR PARK OTTAWA ON <i>Well ID: 7296573</i>	SE	166.84	15
	747 RICHMOND RD BYRON LWEAR PARK OTTAWA ON	E	175.46	18

<u>Equal/Higher Elevation</u>	<u>Address</u>	<u>Direction</u>	<u>Distance (m)</u>	<u>Map Key</u>
	<i>Well ID:</i> 7292237			
	ON	E	218.78	31
	<i>Well ID:</i> 1508587			
<u>Lower Elevation</u>	<u>Address</u>	<u>Direction</u>	<u>Distance (m)</u>	<u>Map Key</u>
	30 CLEARLY AVE OTTAWA ON	NE	34.97	1
	<i>Well ID:</i> 7162152			
	ON	NW	112.55	7
	<i>Well ID:</i> 1508425			
	RICHMOND RD. & CLEARLY ON	ENE	198.67	25
	<i>Well ID:</i> 7293182			
	ON	ENE	198.89	26
	<i>Well ID:</i> 7293486			
	ON	WNW	213.75	27
	<i>Well ID:</i> 1508858			
	RICHMOND ROAD Ottawa ON	ENE	214.18	28
	<i>Well ID:</i> 7344665			
	747 RICHMOND RD OTTAWA ON	ENE	218.55	30
	<i>Well ID:</i> 7305505			
	ON	ENE	223.12	32
	<i>Well ID:</i> 1508762			
	747 RICHMOND RD OTTAWA ON	ENE	230.94	35
	<i>Well ID:</i> 7305506			
	747 RICHMOND RD OTTAWA ON	ENE	231.37	36

Well ID: 7305504

RICHMOND ROAD & CLEARY
ON

ENE

237.20

[37](#)

Well ID: 7293198

RICHMOND ROAD & CLEARY
Ottawa ON

ENE

241.63

[39](#)

Well ID: 7293199

ON

NNE

241.69

[40](#)

Well ID: 1507811

ON

E

248.99

[42](#)

Well ID: 1508585

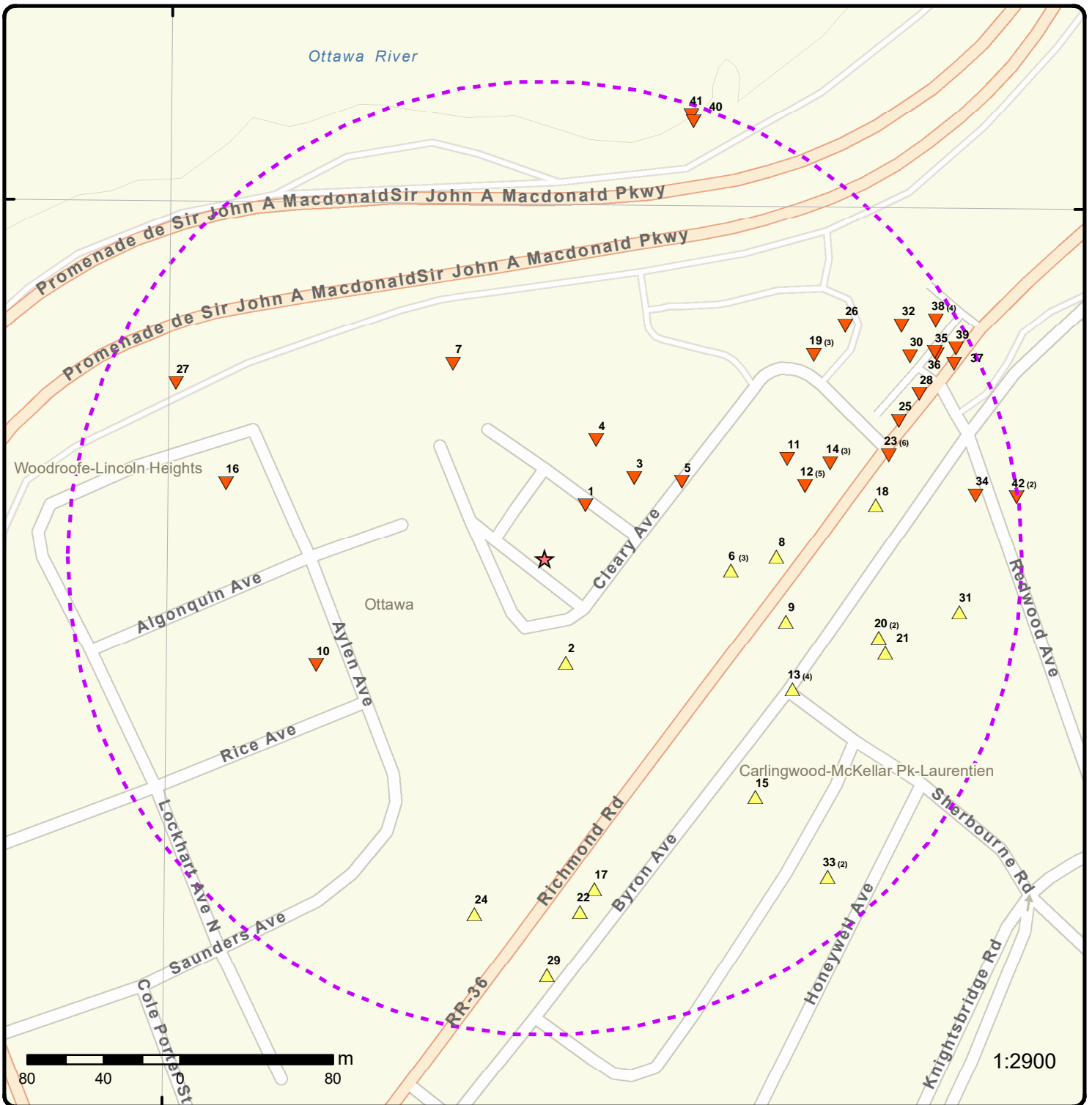
ON

E

248.99

[42](#)

Well ID: 1508586



Map: 0.25 Kilometer Radius

Order Number: 23082200016

Address: 30 Clearly Avenue, Ottawa, ON




Project Property	Freeways; Highways	Beach	Shopping & Sports Area
Buffer Outline	Traffic Circle; Ramp	Airport	University/College
Eris Sites with Higher Elevation	Major Arterial; Minor Arterial	Industrial Area	Cemetery; Golf Course
Eris Sites with Same Elevation	Local Road	Military Base	Parkt (National)
Eris Sites with Lower Elevation	Service Road; Traffic Circle; Ramp	Aircraft Roads	Park (City/County)
Eris Sites with Unknown Elevation	Rail	Native Reservation	Hospital

75°46'30"W

45°22'30"N

45°22'30"N



Source: Esri, Maxar, Earthstar Geographics, and the GIS User Community

Aerial Year: 2023

Order Number: 23082200016

Address: 30 Cleary Avenue, Ottawa, ON



Source: ESRI World Imagery

© ERIS Information Limited Partnership

75°48'W

75°46'30"W

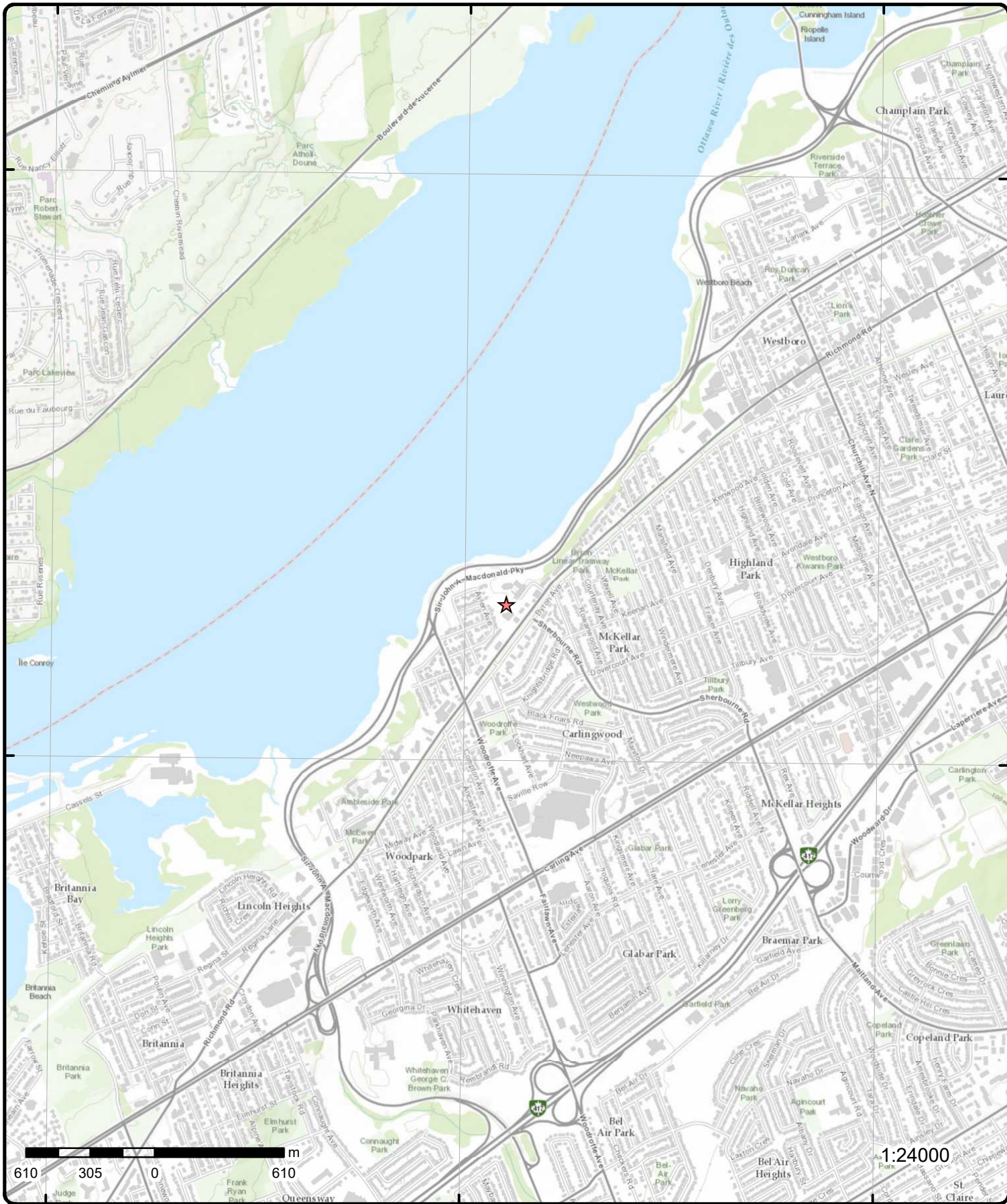
75°45'W

45°24'N

45°24'N

45°22'30"N

45°22'30"N



Topographic Map

Address: 30 Cleary Avenue, ON

Source: ESRI World Topographic Map

Order Number: 2308220016



© ERIS Information Limited Partnership

Detail Report

Map Key	Number of Records	Direction/ Distance (m)	Elev/Diff (m)	Site	DB
1	1 of 1	NE/35.0	61.9 / -0.31	30 CLEARY AVE OTTAWA ON	WWIS

<p>Well ID: 7162152</p> <p>Construction Date:</p> <p>Use 1st: Domestic</p> <p>Use 2nd:</p> <p>Final Well Status: Water Supply</p> <p>Water Type:</p> <p>Casing Material:</p> <p>Audit No: Z103275</p> <p>Tag: A089793</p> <p>Constructn Method:</p> <p>Elevation (m):</p> <p>Elevatn Reliabilty:</p> <p>Depth to Bedrock:</p> <p>Well Depth:</p> <p>Overburden/Bedrock:</p> <p>Pump Rate:</p> <p>Static Water Level:</p> <p>Clear/Cloudy:</p> <p>Municipality: OTTAWA CITY</p> <p>Site Info:</p>	<p>Flowing (Y/N):</p> <p>Flow Rate:</p> <p>Data Entry Status:</p> <p>Data Src:</p> <p>Date Received: 04/20/2011</p> <p>Selected Flag: TRUE</p> <p>Abandonment Rec:</p> <p>Contractor: 3749</p> <p>Form Version: 7</p> <p>Owner:</p> <p>County: OTTAWA-CARLETON</p> <p>Lot:</p> <p>Concession:</p> <p>Concession Name:</p> <p>Easting NAD83:</p> <p>Northing NAD83:</p> <p>Zone:</p> <p>UTM Reliability:</p>
--	---

PDF URL (Map): https://d2khazk8e83rdv.cloudfront.net/moe_mapping/downloads/2Water/Wells_pdfs/716\7162152.pdf

Additional Detail(s) (Map)

Well Completed Date: 04/13/2011

Year Completed: 2011

Depth (m): 115.824

Latitude: 45.3819174451532

Longitude: -75.7721939795748

Path: 716\7162152.pdf

Bore Hole Information

<p>Bore Hole ID: 1003502128</p> <p>DP2BR:</p> <p>Spatial Status:</p> <p>Code OB:</p> <p>Code OB Desc:</p> <p>Open Hole:</p> <p>Cluster Kind:</p> <p>Date Completed: 04/13/2011</p> <p>Remarks:</p> <p>Loc Method Desc: on Water Well Record</p> <p>Elevrc Desc:</p> <p>Location Source Date:</p> <p>Improvement Location Source:</p> <p>Improvement Location Method:</p> <p>Source Revision Comment:</p> <p>Supplier Comment:</p>	<p>Elevation:</p> <p>Elevrc:</p> <p>Zone: 18</p> <p>East83: 439545.00</p> <p>North83: 5025668.00</p> <p>Org CS: dmi83</p> <p>UTMRC: 2</p> <p>UTMRC Desc: margin of error : 3 - 10 m</p> <p>Location Method: wwr</p>
---	--

Map Key	Number of Records	Direction/ Distance (m)	Elev/Diff (m)	Site	DB
<u>Overburden and Bedrock Materials Interval</u>					
Formation ID:		1003883360			
Layer:		4			
Color:		8			
General Color:		BLACK			
Mat1:		17			
Most Common Material:		SHALE			
Mat2:					
Mat2 Desc:					
Mat3:					
Mat3 Desc:					
Formation Top Depth:		104.0			
Formation End Depth:		380.0			
Formation End Depth UOM:		ft			
<u>Overburden and Bedrock Materials Interval</u>					
Formation ID:		1003883359			
Layer:		3			
Color:		2			
General Color:		GREY			
Mat1:		15			
Most Common Material:		LIMESTONE			
Mat2:					
Mat2 Desc:					
Mat3:					
Mat3 Desc:					
Formation Top Depth:		65.0			
Formation End Depth:		104.0			
Formation End Depth UOM:		ft			
<u>Overburden and Bedrock Materials Interval</u>					
Formation ID:		1003883357			
Layer:		1			
Color:					
General Color:					
Mat1:		34			
Most Common Material:		TILL			
Mat2:					
Mat2 Desc:					
Mat3:		79			
Mat3 Desc:		PACKED			
Formation Top Depth:		0.0			
Formation End Depth:		8.0			
Formation End Depth UOM:		ft			
<u>Overburden and Bedrock Materials Interval</u>					
Formation ID:		1003883358			
Layer:		2			
Color:		8			
General Color:		BLACK			
Mat1:		17			
Most Common Material:		SHALE			
Mat2:					
Mat2 Desc:					

Map Key	Number of Records	Direction/ Distance (m)	Elev/Diff (m)	Site	DB
Mat3:					
Mat3 Desc:					
Formation Top Depth:		8.0			
Formation End Depth:		65.0			
Formation End Depth UOM:		ft			
<u>Annular Space/Abandonment Sealing Record</u>					
Plug ID:		1003883396			
Layer:		1			
Plug From:		0.0			
Plug To:		20.0			
Plug Depth UOM:		ft			
<u>Method of Construction & Well Use</u>					
Method Construction ID:		1003883395			
Method Construction Code:		2			
Method Construction:		Rotary (Convent.)			
Other Method Construction:					
<u>Pipe Information</u>					
Pipe ID:		1003883355			
Casing No:		0			
Comment:					
Alt Name:					
<u>Construction Record - Casing</u>					
Casing ID:		1003883366			
Layer:		1			
Material:		1			
Open Hole or Material:		STEEL			
Depth From:		-1.5			
Depth To:		20.0			
Casing Diameter:		5.625			
Casing Diameter UOM:		inch			
Casing Depth UOM:		ft			
<u>Construction Record - Screen</u>					
Screen ID:		1003883367			
Layer:					
Slot:					
Screen Top Depth:					
Screen End Depth:					
Screen Material:					
Screen Depth UOM:		ft			
Screen Diameter UOM:		inch			
Screen Diameter:					
<u>Results of Well Yield Testing</u>					
Pumping Test Method Desc:					
Pump Test ID:		1003883356			
Pump Set At:		320.0			
Static Level:		8.0			
Final Level After Pumping:		151.0			

Map Key	Number of Records	Direction/ Distance (m)	Elev/Diff (m)	Site	DB
Recommended Pump Depth:		330.0			
Pumping Rate:		5.0			
Flowing Rate:					
Recommended Pump Rate:		5.0			
Levels UOM:		ft			
Rate UOM:		GPM			
Water State After Test Code:		1			
Water State After Test:		CLEAR			
Pumping Test Method:		0			
Pumping Duration HR:		1			
Pumping Duration MIN:		0			
Flowing:					
 <u>Draw Down & Recovery</u>					
Pump Test Detail ID:		1003883376			
Test Type:		Draw Down			
Test Duration:		5			
Test Level:		40.0			
Test Level UOM:		ft			
 <u>Draw Down & Recovery</u>					
Pump Test Detail ID:		1003883385			
Test Type:		Recovery			
Test Duration:		25			
Test Level:		104.0			
Test Level UOM:		ft			
 <u>Draw Down & Recovery</u>					
Pump Test Detail ID:		1003883380			
Test Type:		Draw Down			
Test Duration:		15			
Test Level:		70.0			
Test Level UOM:		ft			
 <u>Draw Down & Recovery</u>					
Pump Test Detail ID:		1003883381			
Test Type:		Recovery			
Test Duration:		15			
Test Level:		116.0			
Test Level UOM:		ft			
 <u>Draw Down & Recovery</u>					
Pump Test Detail ID:		1003883390			
Test Type:		Draw Down			
Test Duration:		50			
Test Level:		139.0			
Test Level UOM:		ft			
 <u>Draw Down & Recovery</u>					
Pump Test Detail ID:		1003883392			
Test Type:		Draw Down			
Test Duration:		60			
Test Level:		151.0			
Test Level UOM:		ft			

<i>Map Key</i>	<i>Number of Records</i>	<i>Direction/ Distance (m)</i>	<i>Elev/Diff (m)</i>	<i>Site</i>	<i>DB</i>
<u>Draw Down & Recovery</u>					
Pump Test Detail ID:			1003883368		
Test Type:			Draw Down		
Test Duration:			1		
Test Level:			10.0		
Test Level UOM:			ft		
<u>Draw Down & Recovery</u>					
Pump Test Detail ID:			1003883371		
Test Type:			Recovery		
Test Duration:			2		
Test Level:			130.0		
Test Level UOM:			ft		
<u>Draw Down & Recovery</u>					
Pump Test Detail ID:			1003883377		
Test Type:			Recovery		
Test Duration:			5		
Test Level:			126.0		
Test Level UOM:			ft		
<u>Draw Down & Recovery</u>					
Pump Test Detail ID:			1003883373		
Test Type:			Recovery		
Test Duration:			3		
Test Level:			129.0		
Test Level UOM:			ft		
<u>Draw Down & Recovery</u>					
Pump Test Detail ID:			1003883374		
Test Type:			Draw Down		
Test Duration:			4		
Test Level:			33.0		
Test Level UOM:			ft		
<u>Draw Down & Recovery</u>					
Pump Test Detail ID:			1003883378		
Test Type:			Draw Down		
Test Duration:			10		
Test Level:			56.0		
Test Level UOM:			ft		
<u>Draw Down & Recovery</u>					
Pump Test Detail ID:			1003883382		
Test Type:			Draw Down		
Test Duration:			20		
Test Level:			87.0		
Test Level UOM:			ft		
<u>Draw Down & Recovery</u>					
Pump Test Detail ID:			1003883384		

Map Key	Number of Records	Direction/ Distance (m)	Elev/Diff (m)	Site	DB
Test Type:		Draw Down			
Test Duration:		25			
Test Level:		101.0			
Test Level UOM:		ft			
<u>Draw Down & Recovery</u>					
Pump Test Detail ID:		1003883387			
Test Type:		Recovery			
Test Duration:		30			
Test Level:		100.0			
Test Level UOM:		ft			
<u>Draw Down & Recovery</u>					
Pump Test Detail ID:		1003883370			
Test Type:		Draw Down			
Test Duration:		2			
Test Level:		19.0			
Test Level UOM:		ft			
<u>Draw Down & Recovery</u>					
Pump Test Detail ID:		1003883383			
Test Type:		Recovery			
Test Duration:		20			
Test Level:		110.0			
Test Level UOM:		ft			
<u>Draw Down & Recovery</u>					
Pump Test Detail ID:		1003883389			
Test Type:		Recovery			
Test Duration:		40			
Test Level:		90.0			
Test Level UOM:		ft			
<u>Draw Down & Recovery</u>					
Pump Test Detail ID:		1003883369			
Test Type:		Recovery			
Test Duration:		1			
Test Level:		134.0			
Test Level UOM:		ft			
<u>Draw Down & Recovery</u>					
Pump Test Detail ID:		1003883372			
Test Type:		Draw Down			
Test Duration:		3			
Test Level:		27.0			
Test Level UOM:		ft			
<u>Draw Down & Recovery</u>					
Pump Test Detail ID:		1003883375			
Test Type:		Recovery			
Test Duration:		4			
Test Level:		127.0			
Test Level UOM:		ft			

<i>Map Key</i>	<i>Number of Records</i>	<i>Direction/ Distance (m)</i>	<i>Elev/Diff (m)</i>	<i>Site</i>	<i>DB</i>
<u>Draw Down & Recovery</u>					
Pump Test Detail ID:			1003883379		
Test Type:			Recovery		
Test Duration:			10		
Test Level:			122.0		
Test Level UOM:			ft		
<u>Draw Down & Recovery</u>					
Pump Test Detail ID:			1003883386		
Test Type:			Draw Down		
Test Duration:			30		
Test Level:			116.0		
Test Level UOM:			ft		
<u>Draw Down & Recovery</u>					
Pump Test Detail ID:			1003883388		
Test Type:			Draw Down		
Test Duration:			40		
Test Level:			126.0		
Test Level UOM:			ft		
<u>Draw Down & Recovery</u>					
Pump Test Detail ID:			1003883391		
Test Type:			Recovery		
Test Duration:			50		
Test Level:			83.0		
Test Level UOM:			ft		
<u>Draw Down & Recovery</u>					
Pump Test Detail ID:			1003883393		
Test Type:			Recovery		
Test Duration:			60		
Test Level:			74.0		
Test Level UOM:			ft		
<u>Water Details</u>					
Water ID:			1003883364		
Layer:			2		
Kind Code:			8		
Kind:			Untested		
Water Found Depth:			217.0		
Water Found Depth UOM:			ft		
<u>Water Details</u>					
Water ID:			1003883363		
Layer:			1		
Kind Code:			8		
Kind:			Untested		
Water Found Depth:			170.0		
Water Found Depth UOM:			ft		

Map Key	Number of Records	Direction/ Distance (m)	Elev/Diff (m)	Site	DB
---------	-------------------	----------------------------	------------------	------	----

Water Details

Water ID: 1003883365
 Layer: 3
 Kind Code: 8
 Kind: Untested
 Water Found Depth: 345.0
 Water Found Depth UOM: ft

Hole Diameter

Hole ID: 1003883361
 Diameter: 6.0
 Depth From: 20.0
 Depth To: 380.0
 Hole Depth UOM: ft
 Hole Diameter UOM: inch

Hole Diameter

Hole ID: 1003883362
 Diameter: 10.0
 Depth From: 0.0
 Depth To: 20.0
 Hole Depth UOM: ft
 Hole Diameter UOM: inch

Links

Bore Hole ID:	1003502128	Tag No:	A089793
Depth M:	115.824	Contractor:	3749
Year Completed:	2011	Latitude:	45.3819174451532
Well Completed Dt:	04/13/2011	Longitude:	-75.7721939795748
Audit No:	Z103275	Y:	45.381917438499244
Path:	716\7162152.pdf	X:	-75.77219381818954

2	1 of 1	SSE/55.6	62.9 / 0.73	The First Unitarian Congregation of Ottawa 40 Cleary Parkway Ottawa ON	ECA
-------------------	--------	----------	-------------	--	-----

Approval No:	2630-6YDS4B	MOE District:	
Approval Date:	2007-02-15	City:	
Status:	Approved	Longitude:	
Record Type:	ECA	Latitude:	
Link Source:	IDS	Geometry X:	
SWP Area Name:		Geometry Y:	
Approval Type:	ECA-Municipal Drinking Water Systems		
Project Type:	Municipal Drinking Water Systems		
Business Name:	The First Unitarian Congregation of Ottawa		
Address:	40 Cleary Parkway		
Full Address:			
Full PDF Link:			
PDF Site Location:			

3	1 of 1	ENE/62.9	61.6 / -0.62	ON	BORE
-------------------	--------	----------	--------------	----	------

Borehole ID:	611042	Inclin FLG:	No
OGF ID:	215512543	SP Status:	Initial Entry
Status:		Surv Elev:	No
Type:	Borehole	Piezometer:	No

Map Key	Number of Records	Direction/ Distance (m)	Elev/Diff (m)	Site	DB
Use: Completion Date: SEP-1965 Static Water Level: Primary Water Use: Sec. Water Use: Total Depth m: 4.1 Depth Ref: Ground Surface Depth Elev: Drill Method: Orig Ground Elev m: 59.8 Elev Reliabil Note: DEM Ground Elev m: 62.4 Concession: Location D: Survey D: Comments:		Primary Name: Municipality: Lot: Township: Latitude DD: 45.382047 Longitude DD: -75.771868 UTM Zone: 18 Easting: 439571 Northing: 5025682 Location Accuracy: Accuracy: Not Applicable			
<u>Borehole Geology Stratum</u>					
Geology Stratum ID: 218387316 Top Depth: 2.4 Bottom Depth: 4.1 Material Color: Material 1: Bedrock Material 2: Material 3: Material 4: Gsc Material Description: Stratum Description:		Mat Consistency: Material Moisture: Material Texture: Non Geo Mat Type: Geologic Formation: Geologic Group: Geologic Period: Depositional Gen:			
		BEDROCK. 00000 023 00050 010 0000001800050018000900140070ND. BEDROCK,LIMESTONE, D **Note: Many records provided by the department have a truncated [Stratum Description] field.			
Geology Stratum ID: 218387315 Top Depth: 1.8 Bottom Depth: 2.4 Material Color: Material 1: Unknown Material 2: Till Material 3: Silt Material 4: Gsc Material Description: Stratum Description:		Mat Consistency: Dense Material Moisture: Material Texture: Non Geo Mat Type: Geologic Formation: Geologic Group: Geologic Period: Depositional Gen:			
		UNSPECIFIED,TILL, SILT. DENSE.			
Geology Stratum ID: 218387313 Top Depth: 0 Bottom Depth: 1.5 Material Color: Material 1: Material 2: Sand Material 3: Clay Material 4: Wood Fragments Gsc Material Description: Stratum Description:		Mat Consistency: Material Moisture: Material Texture: Fine Non Geo Mat Type: Geologic Formation: Geologic Group: Geologic Period: Depositional Gen:			
		ARTIFICIAL,SAND VERY FINE,CLAY,WOOD.			
Geology Stratum ID: 218387314 Top Depth: 1.5 Bottom Depth: 1.8 Material Color: Material 1: Unknown Material 2: Till Material 3: Silt Material 4: Gsc Material Description: Stratum Description:		Mat Consistency: Dense Material Moisture: Material Texture: Non Geo Mat Type: Geologic Formation: Geologic Group: Geologic Period: Depositional Gen:			
		UNSPECIFIED,TILL, SILT. DENSE.			

Map Key	Number of Records	Direction/ Distance (m)	Elev/Diff (m)	Site	DB
---------	-------------------	----------------------------	------------------	------	----

Source

Source Type: Data Survey
Source Orig: Geological Survey of Canada
Source Date: 1956-1972
Confidence: H
Observatio:
Source Name: Urban Geology Automated Information System (UGAIS)
Source Details: File: OTTAWA1.txt RecordID: 035500 NTS_Sheet: 31G05F
Confiden 1: Logged by professional. Exact and complete description of material and properties.

Source Appl: Spatial/Tabular
Source Iden: 1
Scale or Res: Varies
Horizontal: NAD27
Verticalda: Mean Average Sea Level

Source List

Source Identifier: 1
Source Type: Data Survey
Source Date: 1956-1972
Scale or Resolution: Varies
Source Name: Urban Geology Automated Information System (UGAIS)
Source Originators: Geological Survey of Canada

Horizontal Datum: NAD27
Vertical Datum: Mean Average Sea Level
Projection Name: Universal Transverse Mercator

4 1 of 1 **NNE/67.5** **60.9 / -1.25** **ON** BORE

Borehole ID: 611044
OGF ID: 215512545
Status:
Type: Borehole
Use:
Completion Date: MAY-1964
Static Water Level:
Primary Water Use:
Sec. Water Use:
Total Depth m: 3.9
Depth Ref: Ground Surface
Depth Elev:
Drill Method:
Orig Ground Elev m: 61
Elev Reliabil Note:
DEM Ground Elev m: 61.5
Concession:
Location D:
Survey D:
Comments:

Inclin FLG: No
SP Status: Initial Entry
Surv Elev: No
Piezometer: No
Primary Name:
Municipality:
Lot:
Township:
Latitude DD: 45.382225
Longitude DD: -75.772126
UTM Zone: 18
Easting: 439551
Northing: 5025702
Location Accuracy:
Accuracy: Not Applicable

Borehole Geology Stratum

Geology Stratum ID: 218387322
Top Depth: 1.2
Bottom Depth: 1.5
Material Color:
Material 1: Sand
Material 2:
Material 3:
Material 4:
Gsc Material Description:
Stratum Description: SAND-FINE TO MEDIUM.LOOSE.

Mat Consistency: Loose
Material Moisture:
Material Texture: Fine to Medium
Non Geo Mat Type:
Geologic Formation:
Geologic Group:
Geologic Period:
Depositional Gen:

Geology Stratum ID: 218387325
Top Depth: 2.3
Bottom Depth: 2.3
Material Color:
Material 1: Unknown
Material 2: Till

Mat Consistency: Dense
Material Moisture:
Material Texture:
Non Geo Mat Type:
Geologic Formation:
Geologic Group:

Map Key	Number of Records	Direction/ Distance (m)	Elev/Diff (m)	Site	DB
Material 3: Material 4: Gsc Material Description: Stratum Description:		UNSPECIFIED,TILL. DENSE.		Geologic Period: Depositional Gen:	
Geology Stratum ID: 218387324 Top Depth: 1.8 Bottom Depth: 2.3 Material Color: Material 1: Silt Material 2: Clay Material 3: Sand Material 4: Gsc Material Description: Stratum Description:		SILT,CLAY,SAND. DENSE.		Mat Consistency: Dense Material Moisture: Material Texture: Non Geo Mat Type: Geologic Formation: Geologic Group: Geologic Period: Depositional Gen:	
Geology Stratum ID: 218387326 Top Depth: 2.3 Bottom Depth: 3.9 Material Color: Material 1: Bedrock Material 2: Material 3: Material 4: Gsc Material Description: Stratum Description:		BEDROCK. 0000001800050018000900140070ND. BEDROCK,LIMESTONE, DOLOMITE. GREY,SOUND.		Mat Consistency: Material Moisture: Material Texture: Non Geo Mat Type: Geologic Formation: Geologic Group: Geologic Period: Depositional Gen:	
Geology Stratum ID: 218387321 Top Depth: 0 Bottom Depth: 1.2 Material Color: Material 1: Material 2: Wood Fragments Material 3: Silt Material 4: Gsc Material Description: Stratum Description:		ARTIFICIAL,WOOD,SILT **Note: Many records provided by the department have a truncated [Stratum Description] field.		Mat Consistency: Material Moisture: Material Texture: Non Geo Mat Type: Geologic Formation: Geologic Group: Geologic Period: Depositional Gen:	
Geology Stratum ID: 218387323 Top Depth: 1.5 Bottom Depth: 1.8 Material Color: Material 1: Silt Material 2: Clay Material 3: Sand Material 4: Gsc Material Description: Stratum Description:		SILT,CLAY,SAND. LOOSE.		Mat Consistency: Loose Material Moisture: Material Texture: Non Geo Mat Type: Geologic Formation: Geologic Group: Geologic Period: Depositional Gen:	
Source					
Source Type: Data Survey Source Orig: Geological Survey of Canada Source Date: 1956-1972 Confidence: H Observatio: Source Name: Urban Geology Automated Information System (UGAIS) Source Details: File: OTTAWA1.txt RecordID: 035520 NTS_Sheet: 31G05F Confiden 1: Logged by professional. Exact and complete description of material and properties.		Source Appl: Spatial/Tabular Source Iden: 1 Scale or Res: Varies Horizontal: NAD27 Verticalda: Mean Average Sea Level			
Source List					
Source Identifier: 1				Horizontal Datum: NAD27	

Map Key	Number of Records	Direction/ Distance (m)	Elev/Diff (m)	Site	DB
Source Type:		Data Survey		Vertical Datum:	Mean Average Sea Level
Source Date:		1956-1972		Projection Name:	Universal Transverse Mercator
Scale or Resolution:		Varies			
Source Name:		Urban Geology Automated Information System (UGAIS)			
Source Originators:		Geological Survey of Canada			

<u>5</u>	1 of 1	ENE/82.3	61.8 / -0.38	Sir John A Macdonald and Cleary Ave, Ottawa OTTAWA ON	SPL
Ref No:		1-I4U9Y		Contaminant Qty:	0 other - see notes
Site No:					
Incident Dt:		6/14/2021 3:30:00 PM		Nature of Damage:	
Year:					
Incident Cause:					
Incident Event:					
Environment Impact:		1 Minor Impact		Discharger Report:	
Nature of Impact:					
MOE Response:		Desktop Response		Material Group:	0 No Impact
Dt MOE Arvl on Scn:					
MOE Reported Dt:		6/14/2021 6:49:58 PM		Health/Env Conseq:	
Dt Document Closed:		12/3/2021 4:06:58 PM		Agency Involved:	
Municipality No:					
System Facility Address:					
Client Type:					
Call Report Location Geodata:		{ "integration_ids": ["PR00003969878"], "wkts": ["POINT (-75.7715479000 45.3820311000)], "creation_date": "2021-06-14" }			
Contaminant Code:					
Contaminant Name:		HYDRAULIC OIL			
Contaminant Limit 1:					
Contam Limit Freq 1:					
Contaminant UN No 1:					
Receiving Medium:		Land			
Receiving Environment:					
Incident Reason:					
Incident Summary:		KEV - Hydraulic Oil Leak from Crane			
Site Region:					
Site Municipality:		OTTAWA			
Activity Preceding Spill:					
Property 2nd Watershed:		Central Ottawa			
Property Tertiary Watershed:		02KF-Central Ottawa - Mississippi			
Sector Type:		CONSTRUCTION AND FORESTRY MACHINERY, EQUIPMENT AND SUPPLIES MERCHANT WHOLESALERS			
SAC Action Class:					
Source Type:					
Site County/District:					
Site Geo Ref Meth:					
Site District Office:		Ottawa District Office			
Nearest Watercourse:					
Site Name:					
Site Address:		Sir John A Macdonald and Cleary Ave, Ottawa			
Client Name:					

<u>6</u>	1 of 3	E/97.6	63.0 / 0.78	Dentech Inc. 797 Richmond Rd Ottawa ON K2A 0G7	SCT
Established:					
Plant Size (ft²):					
Employment:					
--Details--					
Description:		Medical Equipment and Supplies Manufacturing			
SIC/NAICS Code:		339110			

Map Key	Number of Records	Direction/ Distance (m)	Elev/Diff (m)	Site	DB
---------	-------------------	----------------------------	------------------	------	----

Description: Medical Equipment and Supplies Manufacturing
SIC/NAICS Code: 339110

6 2 of 3 E/97.6 63.0 / 0.78 797 Richmond Road
Ottawa ON K2A 0G7 EHS

Order No:	21021700041	Nearest Intersection:	
Status:	C	Municipality:	
Report Type:	Standard Report	Client Prov/State:	ON
Report Date:	22-FEB-21	Search Radius (km):	.25
Date Received:	17-FEB-21	X:	-75.7712167
Previous Site Name:		Y:	45.3816171
Lot/Building Size:			
Additional Info Ordered:			

6 3 of 3 E/97.6 63.0 / 0.78 797 Richmond Road
Ottawa ON K2A 0G7 EHS

Order No:	21021700041	Nearest Intersection:	
Status:	C	Municipality:	
Report Type:	Standard Report	Client Prov/State:	ON
Report Date:	22-FEB-21	Search Radius (km):	.25
Date Received:	17-FEB-21	X:	-75.7712167
Previous Site Name:		Y:	45.3816171
Lot/Building Size:			
Additional Info Ordered:			

7 1 of 1 NW/112.5 60.9 / -1.31 ON WWIS

Well ID:	1508425	Flowing (Y/N):	
Construction Date:		Flow Rate:	
Use 1st:	Domestic	Data Entry Status:	
Use 2nd:	0	Data Src:	1
Final Well Status:	Water Supply	Date Received:	09/09/1953
Water Type:		Selected Flag:	TRUE
Casing Material:		Abandonment Rec:	
Audit No:		Contractor:	4833
Tag:		Form Version:	1
Constructn Method:		Owner:	
Elevation (m):		County:	OTTAWA-CARLETON
Elevatn Reliabilty:		Lot:	
Depth to Bedrock:		Concession:	
Well Depth:		Concession Name:	
Overburden/Bedrock:		Easting NAD83:	
Pump Rate:		Northing NAD83:	
Static Water Level:		Zone:	
Clear/Cloudy:		UTM Reliability:	
Municipality:	OTTAWA CITY		
Site Info:			

PDF URL (Map): https://d2khazk8e83rdv.cloudfront.net/moe_mapping/downloads/2Water/Wells_pdfs/150\1508425.pdf

Additional Detail(s) (Map)

Well Completed Date:	12/08/1952
Year Completed:	1952
Depth (m):	12.192
Latitude:	45.3825774948331

Map Key	Number of Records	Direction/ Distance (m)	Elev/Diff (m)	Site	DB
----------------	--------------------------	------------------------------------	--------------------------	-------------	-----------

Longitude: -75.7730881479276
 Path: 150\1508425.pdf

Bore Hole Information

Bore Hole ID:	10030459	Elevation:	
DP2BR:		Elevrc:	
Spatial Status:		Zone:	18
Code OB:		East83:	439475.70
Code OB Desc:		North83:	5025742.00
Open Hole:		Org CS:	
Cluster Kind:		UTMRC:	9
Date Completed:	12/08/1952	UTMRC Desc:	unknown UTM
Remarks:		Location Method:	p9
Loc Method Desc:	Original Pre1985 UTM Rel Code 9: unknown UTM		
Elevrc Desc:			
Location Source Date:			
Improvement Location Source:			
Improvement Location Method:			
Source Revision Comment:			
Supplier Comment:			

**Overburden and Bedrock
Materials Interval**

Formation ID:	931009635
Layer:	1
Color:	
General Color:	
Mat1:	15
Most Common Material:	LIMESTONE
Mat2:	
Mat2 Desc:	
Mat3:	
Mat3 Desc:	
Formation Top Depth:	0.0
Formation End Depth:	40.0
Formation End Depth UOM:	ft

**Method of Construction & Well
Use**

Method Construction ID:	961508425
Method Construction Code:	1
Method Construction:	Cable Tool
Other Method Construction:	

Pipe Information

Pipe ID:	10579029
Casing No:	1
Comment:	
Alt Name:	

Construction Record - Casing

Casing ID:	930053566
Layer:	1
Material:	1
Open Hole or Material:	STEEL
Depth From:	
Depth To:	16.0

Map Key	Number of Records	Direction/ Distance (m)	Elev/Diff (m)	Site	DB
---------	-------------------	----------------------------	------------------	------	----

Casing Diameter: 5.0
 Casing Diameter UOM: inch
 Casing Depth UOM: ft

Construction Record - Casing

Casing ID: 930053567
 Layer: 2
 Material: 4
 Open Hole or Material: OPEN HOLE
 Depth From:
 Depth To: 40.0
 Casing Diameter: 5.0
 Casing Diameter UOM: inch
 Casing Depth UOM: ft

Results of Well Yield Testing

Pumping Test Method Desc: PUMP
 Pump Test ID: 991508425
 Pump Set At:
 Static Level: 8.0
 Final Level After Pumping:
 Recommended Pump Depth:
 Pumping Rate: 10.0
 Flowing Rate:
 Recommended Pump Rate:
 Levels UOM: ft
 Rate UOM: GPM
 Water State After Test Code: 1
 Water State After Test: CLEAR
 Pumping Test Method: 1
 Pumping Duration HR: 0
 Pumping Duration MIN: 30
 Flowing: No

Water Details

Water ID: 933462920
 Layer: 1
 Kind Code: 1
 Kind: FRESH
 Water Found Depth: 40.0
 Water Found Depth UOM: ft

Links

Bore Hole ID:	10030459	Tag No:	
Depth M:	12.192	Contractor:	4833
Year Completed:	1952	Latitude:	45.3825774948331
Well Completed Dt:	12/08/1952	Longitude:	-75.7730881479276
Audit No:		Y:	45.38257748831606
Path:	150\1508425.pdf	X:	-75.77308798649793

[8](#) 1 of 1 E/121.3 63.0 / 0.78 ON [WWIS](#)

Well ID:	7387185	Flowing (Y/N):	
Construction Date:		Flow Rate:	
Use 1st:		Data Entry Status:	Yes
Use 2nd:		Data Src:	
Final Well Status:		Date Received:	05/13/2021

Map Key	Number of Records	Direction/ Distance (m)	Elev/Diff (m)	Site	DB
Water Type: Casing Material: Audit No: C32276 Tag: A290212 Constructn Method: Elevation (m): Elevatn Reliabilty: Depth to Bedrock: Well Depth: Overburden/Bedrock: Pump Rate: Static Water Level: Clear/Cloudy: Municipality: OTTAWA CITY Site Info:		Selected Flag: TRUE Abandonment Rec: Contractor: 7328 Form Version: 8 Owner: County: OTTAWA-CARLETON Lot: Concession: Concession Name: Easting NAD83: Northing NAD83: Zone: UTM Reliability:			

Bore Hole Information

Bore Hole ID: 1008665116 DP2BR: Spatial Status: Code OB: Code OB Desc: Open Hole: Cluster Kind: Date Completed: 03/04/2021 Remarks: Loc Method Desc: on Water Well Record Elevrc Desc: Location Source Date: Improvement Location Source: Improvement Location Method: Source Revision Comment: Supplier Comment:	Elevation: Elevrc: Zone: 18 East83: 439645.00 North83: 5025641.00 Org CS: UTM83 UTMRC: 4 UTMRC Desc: margin of error : 30 m - 100 m Location Method: wwr
--	---

Links

Bore Hole ID: 1008665116 Depth M: Year Completed: 2021 Well Completed Dt: 03/04/2021 Audit No: C32276 Path:	Tag No: A290212 Contractor: 7328 Latitude: 45.3816830592416 Longitude: -75.770913489344 Y: 45.381683052152184 X: -75.77091332768839
--	--

9	1 of 1	E/130.6	63.6 / 1.44	BYRON LINEAR PARK OTTAWA ON	WWIS
Well ID: 7296572 Construction Date: Use 1st: Test Hole Use 2nd: Monitoring Final Well Status: Observation Wells Water Type: Casing Material: Audit No: Z250788 Tag: A189927 Constructn Method: Elevation (m): Elevatn Reliabilty: Depth to Bedrock: Well Depth: Overburden/Bedrock: Pump Rate:		Flowing (Y/N): Flow Rate: Data Entry Status: Data Src: Date Received: 10/05/2017 Selected Flag: TRUE Abandonment Rec: Contractor: 7241 Form Version: 7 Owner: County: OTTAWA-CARLETON Lot: Concession: Concession Name: Easting NAD83: Northing NAD83:			

Map Key	Number of Records	Direction/ Distance (m)	Elev/Diff (m)	Site	DB
---------	-------------------	----------------------------	------------------	------	----

Static Water Level:
Clear/Cloudy:
Municipality: OTTAWA CITY
Site Info:
Zone:
UTM Reliability:

PDF URL (Map): https://d2khazk8e83rdv.cloudfront.net/moe_mapping/downloads/2Water/Wells_pdfs/729\7296572.pdf

Additional Detail(s) (Map)

Well Completed Date: 09/14/2017
Year Completed: 2017
Depth (m): 2.228088
Latitude: 45.381377473006
Longitude: -75.7708454715041
Path: 729\7296572.pdf

Bore Hole Information

Bore Hole ID:	1006758601	Elevation:	
DP2BR:		Elevrc:	
Spatial Status:		Zone:	18
Code OB:		East83:	439650.00
Code OB Desc:		North83:	5025607.00
Open Hole:		Org CS:	UTM83
Cluster Kind:		UTMRC:	4
Date Completed:	09/14/2017	UTMRC Desc:	margin of error : 30 m - 100 m
Remarks:		Location Method:	wwr
Loc Method Desc:	on Water Well Record		
Elevrc Desc:			
Location Source Date:			
Improvement Location Source:			
Improvement Location Method:			
Source Revision Comment:			
Supplier Comment:			

Overburden and Bedrock

Materials Interval

Formation ID: 1006953239
Layer: 2
Color: 6
General Color: BROWN
Mat1: 06
Most Common Material: SILT
Mat2: 28
Mat2 Desc: SAND
Mat3: 11
Mat3 Desc: GRAVEL
Formation Top Depth: 1.2100000381469727
Formation End Depth: 2.430000066757202
Formation End Depth UOM: ft

Overburden and Bedrock

Materials Interval

Formation ID: 1006953240
Layer: 3
Color: 2
General Color: GREY
Mat1: 06
Most Common Material: SILT
Mat2:

Map Key	Number of Records	Direction/ Distance (m)	Elev/Diff (m)	Site	DB
Mat2 Desc:					
Mat3:		91			
Mat3 Desc:		WATER-BEARING			
Formation Top Depth:		2.430000066757202			
Formation End Depth:		4.570000171661377			
Formation End Depth UOM:		ft			
<u>Overburden and Bedrock</u>					
<u>Materials Interval</u>					
Formation ID:		1006953238			
Layer:		1			
Color:		6			
General Color:		BROWN			
Mat1:		28			
Most Common Material:		SAND			
Mat2:		11			
Mat2 Desc:		GRAVEL			
Mat3:		85			
Mat3 Desc:		SOFT			
Formation Top Depth:		0.0			
Formation End Depth:		1.2100000381469727			
Formation End Depth UOM:		ft			
<u>Overburden and Bedrock</u>					
<u>Materials Interval</u>					
Formation ID:		1006953241			
Layer:		4			
Color:		2			
General Color:		GREY			
Mat1:		06			
Most Common Material:		SILT			
Mat2:		11			
Mat2 Desc:		GRAVEL			
Mat3:		91			
Mat3 Desc:		WATER-BEARING			
Formation Top Depth:		4.570000171661377			
Formation End Depth:		7.309999942779541			
Formation End Depth UOM:		ft			
<u>Annular Space/Abandonment</u>					
<u>Sealing Record</u>					
Plug ID:		1006953249			
Layer:		1			
Plug From:		0.0			
Plug To:		0.3100000023841858			
Plug Depth UOM:		ft			
<u>Annular Space/Abandonment</u>					
<u>Sealing Record</u>					
Plug ID:		1006953251			
Layer:		3			
Plug From:		3.9600000381469727			
Plug To:		7.309999942779541			
Plug Depth UOM:		ft			
<u>Annular Space/Abandonment</u>					
<u>Sealing Record</u>					

Map Key	Number of Records	Direction/ Distance (m)	Elev/Diff (m)	Site	DB
Plug ID:		1006953250			
Layer:		2			
Plug From:		0.3100000023841858			
Plug To:		3.9600000381469727			
Plug Depth UOM:		ft			
<u>Method of Construction & Well Use</u>					
Method Construction ID:		1006953248			
Method Construction Code:		2			
Method Construction:		Rotary (Convent.)			
Other Method Construction:					
<u>Pipe Information</u>					
Pipe ID:		1006953237			
Casing No:		0			
Comment:					
Alt Name:					
<u>Construction Record - Casing</u>					
Casing ID:		1006953244			
Layer:		1			
Material:		5			
Open Hole or Material:		PLASTIC			
Depth From:		0.0			
Depth To:		4.260000228881836			
Casing Diameter:		5.199999809265137			
Casing Diameter UOM:		inch			
Casing Depth UOM:		ft			
<u>Construction Record - Screen</u>					
Screen ID:		1006953245			
Layer:		1			
Slot:		10			
Screen Top Depth:		4.260000228881836			
Screen End Depth:		7.309999942779541			
Screen Material:		5			
Screen Depth UOM:		ft			
Screen Diameter UOM:		inch			
Screen Diameter:		6.03000020980835			
<u>Water Details</u>					
Water ID:		1006953243			
Layer:					
Kind Code:					
Kind:					
Water Found Depth:					
Water Found Depth UOM:		ft			
<u>Hole Diameter</u>					
Hole ID:		1006953242			
Diameter:		15.239999771118164			
Depth From:		0.0			
Depth To:		7.309999942779541			
Hole Depth UOM:		ft			

Map Key	Number of Records	Direction/ Distance (m)	Elev/Diff (m)	Site	DB
Hole Diameter UOM:		inch			
Links					
Bore Hole ID:	1006758601			Tag No:	A189927
Depth M:	2.228088			Contractor:	7241
Year Completed:	2017			Latitude:	45.381377473006
Well Completed Dt:	09/14/2017			Longitude:	-75.7708454715041
Audit No:	Z250788			Y:	45.38137746649328
Path:	729\7296572.pdf			X:	-75.77084530999853

10	1 of 1	WSW/132.1	61.7 / -0.46	PhotoCAD Inc. 66 Aylen Ave Ottawa ON K2A 3P9	SCT
Established:	01-JUN-90				
Plant Size (ft²):	1000				
Employment:					
--Details--					
Description:	Computer Systems Design and Related Services				
SIC/NAICS Code:	541510				
Description:	All Other Wholesaler-Distributors				
SIC/NAICS Code:	418990				
Description:	Industrial Machinery, Equipment and Supplies Wholesaler-Distributors				
SIC/NAICS Code:	417230				
Description:	Industrial Machinery, Equipment and Supplies Wholesaler-Distributors				
SIC/NAICS Code:	417230				
Description:	Drafting Services				
SIC/NAICS Code:	541340				

11	1 of 1	ENE/137.2	61.8 / -0.37	ON	BORE
Borehole ID:	611043			Inclin FLG:	No
OGF ID:	215512544			SP Status:	Initial Entry
Status:				Surv Elev:	No
Type:	Borehole			Piezometer:	No
Use:				Primary Name:	
Completion Date:				Municipality:	
Static Water Level:				Lot:	
Primary Water Use:				Township:	
Sec. Water Use:				Latitude DD:	45.382144
Total Depth m:	-999			Longitude DD:	-75.770847
Depth Ref:	Ground Surface			UTM Zone:	18
Depth Elev:				Easting:	439651
Drill Method:				Northing:	5025692
Orig Ground Elev m:	62.5			Location Accuracy:	
Elev Reliabil Note:				Accuracy:	Not Applicable
DEM Ground Elev m:	63.8				
Concession:					
Location D:					
Survey D:					
Comments:					

Borehole Geology Stratum

Map Key	Number of Records	Direction/ Distance (m)	Elev/Diff (m)	Site	DB
Geology Stratum ID: Top Depth: Bottom Depth: Material Color: Material 1: Material 2: Material 3: Material 4: Gsc Material Description: Stratum Description:	218387319 11 11.6 Sand			Mat Consistency: Material Moisture: Material Texture: Non Geo Mat Type: Geologic Formation: Geologic Group: Geologic Period: Depositional Gen:	
Geology Stratum ID: Top Depth: Bottom Depth: Material Color: Material 1: Material 2: Material 3: Material 4: Gsc Material Description: Stratum Description:	218387317 0 9.1 Clay			Mat Consistency: Material Moisture: Material Texture: Non Geo Mat Type: Geologic Formation: Geologic Group: Geologic Period: Depositional Gen:	
Geology Stratum ID: Top Depth: Bottom Depth: Material Color: Material 1: Material 2: Material 3: Material 4: Gsc Material Description: Stratum Description:	218387318 9.1 11 Till			Mat Consistency: Material Moisture: Material Texture: Non Geo Mat Type: Geologic Formation: Geologic Group: Geologic Period: Depositional Gen:	
Geology Stratum ID: Top Depth: Bottom Depth: Material Color: Material 1: Material 2: Material 3: Material 4: Gsc Material Description: Stratum Description:	218387320 11.6 Bedrock			Mat Consistency: Material Moisture: Material Texture: Non Geo Mat Type: Geologic Formation: Geologic Group: Geologic Period: Depositional Gen:	Dense
Stratum Description: BEDROCK. UNSPECIFIED,TILL, SILT. DENSE. UNSPECIFIED,TILL, SILT. DENSE. BEDROCK. 00000 0 **Note: Many records provided by the department have a truncated [Stratum Description] field.					

Source

Source Type:	Data Survey	Source Appl:	Spatial/Tabular
Source Orig:	Geological Survey of Canada	Source Iden:	1
Source Date:	1956-1972	Scale or Res:	Varies
Confidence:	H	Horizontal:	NAD27
Observatio:		Verticalda:	Mean Average Sea Level
Source Name:	Urban Geology Automated Information System (UGAIS)		
Source Details:	File: OTTAWA1.txt RecordID: 035510 NTS_Sheet: 31G05F		
Confiden 1:	Logged by professional. Exact and complete description of material and properties.		

Source List

Source Identifier:	1	Horizontal Datum:	NAD27
Source Type:	Data Survey	Vertical Datum:	Mean Average Sea Level
Source Date:	1956-1972	Projection Name:	Universal Transverse Mercator
Scale or Resolution:	Varies		
Source Name:	Urban Geology Automated Information System (UGAIS)		
Source Originators:	Geological Survey of Canada		

Map Key	Number of Records	Direction/ Distance (m)	Elev/Diff (m)	Site	DB
12	1 of 5	ENE/141.4	61.8 / -0.36	BAKER'S DOZEN DONUTS 793 RICHMOND ST. OTTAWA CITY ON K2A 0G7	CA
Certificate #:		8-4008-88-			
Application Year:		88			
Issue Date:		3/4/1988			
Approval Type:		Industrial air			
Status:		Approved			
Application Type:					
Client Name:					
Client Address:					
Client City:					
Client Postal Code:					
Project Description:		KITCHEN EXHAUST			
Contaminants:		Odour/Fumes			
Emission Control:		No Controls			
12	2 of 5	ENE/141.4	61.8 / -0.36	Carastan Carpet Co Limited 793 Richmond Road Ottawa ON K2A 0G7	GEN
Generator No:		ON6548991			
SIC Code:		442210			
SIC Description:		Floor Covering Stores			
Approval Years:		05			
PO Box No:					
Country:					
Status:					
Co Admin:					
Choice of Contact:					
Phone No Admin:					
Contaminated Facility:					
MHSW Facility:					
<u>Detail(s)</u>					
Waste Class:		221			
Waste Class Name:		LIGHT FUELS			
12	3 of 5	ENE/141.4	61.8 / -0.36	Charlesfort Developments Limited 761 and 793 Richmond Road, Ottawa, Ontario, K2A 0G7 OTTAWA ON K2A 0G7	RSC
RSC ID:		54112		Cert Date: 14-May-09	
RA No:				Cert Prop Use No: No CPU	
RSC Type:				Intended Prop Use: Residential	
Curr Property Use:		Commercial		Qual Person Name: John Davis	
Ministry District:		OTTAWA		Stratified (Y/N):	
Filing Date:		12-Jun-09		Audit (Y/N):	
Date Ack:				Entire Leg Prop. (Y/N): Yes	
Date Returned:				Accuracy Estimate: 0 to 1 meters	
Restoration Type:				Telephone: 613-2330044	
Soil Type:				Fax: 613-2330955	
Criteria:				Email: jdavis@charlesfort.ca	
CPU Issued Sect 1686:		No			
Asmt Roll No:		0614.094.902.07400.0000 and 0614.094.902.07500.0000			
Prop ID No (PIN):		04751-0117 and 04751-0118			
Property Municipal Address:		761 and 793 Richmond Road, Ottawa, Ontario, K2A 0G7			

Map Key	Number of Records	Direction/ Distance (m)	Elev/Diff (m)	Site	DB
Mailing Address: Latitude & Latitude: UTM Coordinates: Consultant: Legal Desc:		787 BANK ST, OTTAWA, ON, K1S 3V5 45.38201740N 75.77072640W (converted from UTM) NAD83 18-439660-5025678 Part Lot 27, Concession 1, (Ottawa Front), Geographic Township of Nepean, City of Ottawa being all of PINs 04751-0117 and 04751-0118			
Measurement Method: Applicable Standards:		Digitized from a map Full Depth Site Conditions Standard, with Nonpotable Ground Water, Coarse Textured Soil, for Residential/Parkland/Institutional property use			
RSC PDF:					
<u>12</u>	4 of 5	ENE/141.4	61.8 / -0.36	Charlesfort Developments Limited 793 Richmond Road Ottawa ON K2A 0G7	GEN
Generator No: SIC Code: SIC Description: Approval Years: PO Box No: Country: Status: Co Admin: Choice of Contact: Phone No Admin: Contaminated Facility: MHSW Facility:		ON5917840 236110 Residential Building Construction 07,08			
<u>Detail(s)</u>					
Waste Class: Waste Class Name:		221 LIGHT FUELS			
Waste Class: Waste Class Name:		251 OIL SKIMMINGS & SLUDGES			
<u>12</u>	5 of 5	ENE/141.4	61.8 / -0.36	Charlesfort Developments Limited 793 Richmond Road Ottawa ON K2A 0G7	GEN
Generator No: SIC Code: SIC Description: Approval Years: PO Box No: Country: Status: Co Admin: Choice of Contact: Phone No Admin: Contaminated Facility: MHSW Facility:		ON5917840 236110 Residential Building Construction 2010			
<u>Detail(s)</u>					
Waste Class: Waste Class Name:		251 OIL SKIMMINGS & SLUDGES			
Waste Class: Waste Class Name:		221 LIGHT FUELS			

Map Key	Number of Records	Direction/ Distance (m)	Elev/Diff (m)	Site	DB
13	1 of 4	ESE/146.7	63.9 / 1.69	Kiewit Eurovia Vinci Park near Sherbourne Rd. & Byron Ave. Ottawa ON	SPL
Ref No:	4661-BZMRFD			Contaminant Qty:	5 L
Site No:	NA			Nature of Damage:	
Incident Dt:	3/31/2021			Discharger Report:	
Year:				Material Group:	
Incident Cause:				Health/Env Conseq:	2 - Minor Environment
Incident Event:	Leak/Break			Agency Involved:	
Environment Impact:				Site Lot:	
Nature of Impact:				Site Conc:	
MOE Response:	No			Site Geo Ref Accu:	
Dt MOE Arvl on Scn:				Site Map Datum:	
MOE Reported Dt:	3/31/2021			Northing:	5025654
Dt Document Closed:	5/18/2021			Easting:	439688
Municipality No:					
System Facility Address:					
Client Type:	Corporation				
Call Report Location Geodata:					
Contaminant Code:	15				
Contaminant Name:	HYDRAULIC OIL				
Contaminant Limit 1:					
Contam Limit Freq 1:					
Contaminant UN No 1:	n/a				
Receiving Medium:					
Receiving Environment:	Land				
Incident Reason:	Material Failure - Poor Design/Substandard Material				
Incident Summary:	KEV: ~5L Hydraulic Oil to Ground, Cleaned				
Site Region:	Eastern				
Site Municipality:	Ottawa				
Activity Preceding Spill:					
Property 2nd Watershed:					
Property Tertiary Watershed:					
Sector Type:	Miscellaneous Industrial				
SAC Action Class:					
Source Type:	Valve/Fitting/Piping				
Site County/District:					
Site Geo Ref Meth:					
Site District Office:	Ottawa				
Nearest Watercourse:					
Site Name:	Hydraulic Oil Spill Site<UNOFFICIAL>				
Site Address:	Park near Sherbourne Rd. & Byron Ave.				
Client Name:	Kiewit Eurovia Vinci				

13	2 of 4	ESE/146.7	63.9 / 1.69	Byron Ave & Sherbourne Rd, Ottawa OTTAWA ON	SPL
Ref No:	1-IOKDO			Contaminant Qty:	2 litre (L)
Site No:				Nature of Damage:	
Incident Dt:				Discharger Report:	
Year:				Material Group:	
Incident Cause:				Health/Env Conseq:	0 No Impact
Incident Event:	Leak/Break			Agency Involved:	
Environment Impact:	0 No Impact			Site Lot:	
Nature of Impact:				Site Conc:	
MOE Response:	Desktop Response			Site Geo Ref Accu:	
Dt MOE Arvl on Scn:				Site Map Datum:	
MOE Reported Dt:	6/17/2021 11:30:00 AM			Northing:	
Dt Document Closed:	7/23/2021 10:01:18 AM			Easting:	
Municipality No:					
System Facility Address:					
Client Type:	Private Business				
Call Report Location Geodata:	{"integration_ids":["PR00004333142"],"wks":["POINT (-75.7707980000 45.3810591000)"],"creation_date":"2021-				

Map Key	Number of Records	Direction/ Distance (m)	Elev/Diff (m)	Site	DB
		06-17"} Contaminant Code: Contaminant Name: DIESEL FUEL AND WATER MIXTURE Contaminant Limit 1: Contam Limit Freq 1: Contaminant UN No 1: Receiving Medium: Land Receiving Environment: Incident Reason: Unknown Incident Summary: KEV: 2 L diesel exhaust fluid to soil cleaned. Site Region: Site Municipality: OTTAWA Activity Preceding Spill: Normal operations Property 2nd Watershed: Central Ottawa Property Tertiary Watershed: 02KF-Central Ottawa - Mississippi Sector Type: INDUSTRIAL BUILDING AND STRUCTURE CONSTRUCTION SAC Action Class: Source Type: Motor Vehicle Site County/District: Site Geo Ref Meth: Site District Office: Ottawa District Office Nearest Watercourse: Site Name: Site Address: Byron Ave & Sherbourne Rd, Ottawa Client Name: KIEWIT EUROVIA VINCI OTTAWA PARTERSHIP			

13	3 of 4	ESE/146.7	63.9 / 1.69	KEV - Byron Ave and Sherbourn Rd, Ottawa OTTAWA ON	SPL
Ref No:	1-1B528F			Contaminant Qty:	20 litre (L)
Site No:				Nature of Damage:	
Incident Dt:	10/6/2021 12:00:00 PM			Discharger Report:	
Year:				Material Group:	
Incident Cause:				Health/Env Conseq:	0 No Impact
Incident Event:				Agency Involved:	
Environment Impact:	1 Minor Impact			Site Lot:	
Nature of Impact:				Site Conc:	
MOE Response:	Desktop Response			Site Geo Ref Accu:	
Dt MOE Arvl on Scn:				Site Map Datum:	
MOE Reported Dt:	10/6/2021 3:48:38 PM			Northing:	
Dt Document Closed:	11/5/2021 11:45:53 AM			Easting:	
Municipality No:					
System Facility Address:					
Client Type:	Private Business				
Call Report Location Geodata:	{"integration_ids":["PR00004333142"],"wks":["POINT (-75.7707980000 45.3810591000)"],"creation_date":"2021-10-06"}				
Contaminant Code:					
Contaminant Name:	HYDRAULIC OIL				
Contaminant Limit 1:					
Contam Limit Freq 1:					
Contaminant UN No 1:					
Receiving Medium:	Land				
Receiving Environment:					
Incident Reason:					
Incident Summary:	KEV - 20L of hydraulic oil to rock floor of tunnel				
Site Region:					
Site Municipality:	OTTAWA				
Activity Preceding Spill:					
Property 2nd Watershed:	Central Ottawa				
Property Tertiary Watershed:	02KF-Central Ottawa - Mississippi				
Sector Type:	CONSTRUCTION, TRANSPORTATION, MINING, AND FORESTRY MACHINERY AND EQUIPMENT RENTAL AND LEASING				
SAC Action Class:					
Source Type:	Motor Vehicle				

Map Key	Number of Records	Direction/ Distance (m)	Elev/Diff (m)	Site	DB
Site County/District: Site Geo Ref Meth: Site District Office: Ottawa District Office Nearest Watercourse: Site Name: Site Address: KEV - Byron Ave and Sherbourn Rd, Ottawa Client Name: KIEWIT EUROVIA VINCI OTTAWA PARTERSHIP					
13	4 of 4	ESE/146.7	63.9 / 1.69	Byron Ave and Sherbourne Rd. OTTAWA ON	SPL
Ref No: 1-CAOEN Site No: Incident Dt: 4/12/2021 11:00:00 AM Year: Incident Cause: Incident Event: Unknown / N/A Environment Impact: 1 Minor Impact Nature of Impact: MOE Response: Desktop Response Dt MOE Arvl on Scn: MOE Reported Dt: 4/12/2021 4:16:19 PM Dt Document Closed: 8/6/2021 1:35:37 PM Municipality No: System Facility Address: Client Type: Private Business Call Report Location Geodata: {"integration_ids":["PR00004333142"],"wks":["POINT (-75.7707980000 45.3810591000)","creation_date":"2021-04-12"} Contaminant Code: Contaminant Name: DIESEL FUEL Contaminant Limit 1: Contam Limit Freq 1: Contaminant UN No 1: Receiving Medium: Land Receiving Environment: Incident Reason: Equipment failure/malfunction Incident Summary: KEV: 1L deisel to soil Site Region: Site Municipality: OTTAWA Activity Preceding Spill: Unknown Property 2nd Watershed: Central Ottawa Property Tertiary Watershed: 02KF-Central Ottawa - Mississippi Sector Type: HIGHWAY, STREET AND BRIDGE CONSTRUCTION SAC Action Class: Source Type: Truck - Tanker Site County/District: Site Geo Ref Meth: Site District Office: Ottawa District Office Nearest Watercourse: No Site Name: Site Address: Byron Ave and Sherbourne Rd. Client Name: KIEWIT EUROVIA VINCI OTTAWA PARTERSHIP					
14	1 of 3	ENE/157.7	61.8 / -0.36	Melville Trucking Incorporated 75 CLEARY AVE OTTAWA ON K2A 1R8	EASR
Approval No: R-004-1114193210 Status: REGISTERED Date: May 24, 2022 Record Type: EASR Link Source: MOFA MOE District: Ottawa Municipality: OTTAWA Latitude: 45.3825 Longitude: -75.77111111 Geometry X: -8434801.5056999996					

Map Key	Number of Records	Direction/ Distance (m)	Elev/Diff (m)	Site	DB
Project Type: Waste Management System Full Address: Approval Type: EASR-Waste Management System SWP Area Name: Rideau Valley PDF URL: http://www.accessenvironment.ene.gov.on.ca/AEWeb/ae/ViewDocument.action?documentRefID=2643598 PDF Site Location: Illinois				Geometry Y: 5681940.6330000022	
14	2 of 3	ENE/157.7	61.8 / -0.36	Baxtec Mechanical Services 75 Cleary Avenue Ottawa ON K2A 1R8	GEN
Generator No: ON3826657 SIC Code: SIC Description: Approval Years: As of Oct 2022 PO Box No: Country: Canada Status: Registered Co Admin: Choice of Contact: Phone No Admin: Contaminated Facility: MHSW Facility:					
Detail(s)					
Waste Class: 251 L Waste Class Name: OIL SKIMMINGS & SLUDGES					
14	3 of 3	ENE/157.7	61.8 / -0.36	Just east of 75 Cleary Avenue, Ottawa OTTAWA ON	SPL
Ref No: 1-CC46B Site No: Incident Dt: 4/13/2021 6:18:46 PM Year: Incident Cause: Incident Event: Unknown / N/A Environment Impact: 1 Minor Impact Nature of Impact: MOE Response: Desktop Response Dt MOE Arvl on Scn: MOE Reported Dt: 4/13/2021 6:18:49 PM Dt Document Closed: Municipality No: System Facility Address: Client Type: Call Report Location Geodata: {"integration_ids":["PR00004333142"],"wks":["POINT (-75.7704250333 45.3819202304)","creation_date":"2021-04-13"}		Contaminant Qty: 1 litre (L) Nature of Damage: Discharger Report: Material Group: Health/Env Conseq: 0 No Impact Agency Involved: Site Lot: Site Conc: Site Geo Ref Accu: Site Map Datum: Northing: Easting:			
Contaminant Code: Contaminant Name: HYDROCARBONS, LIQUID (N.O.S.) Contaminant Limit 1: Contam Limit Freq 1: Contaminant UN No 1: Receiving Medium: Land Receiving Environment: Incident Reason: Unknown Incident Summary: KEV: 1/2L of unknown hydrocarbons, cleaned Site Region: Site Municipality: OTTAWA Activity Preceding Spill: Unknown Property 2nd Watershed: Central Ottawa					

Map Key	Number of Records	Direction/ Distance (m)	Elev/Diff (m)	Site	DB
Property Tertiary Watershed:		02KF-Central Ottawa - Mississippi			
Sector Type:					
SAC Action Class:					
Source Type:		Unknown / N/A			
Site County/District:					
Site Geo Ref Meth:					
Site District Office:		Ottawa District Office			
Nearest Watercourse:					
Site Name:					
Site Address:		Just east of 75 Cleary Avenue, Ottawa			
Client Name:					

15	1 of 1	SE/166.8	64.8 / 2.63	BYRON LINEAR PARK OTTAWA ON	WWIS
Well ID:		7296573		Flowing (Y/N):	
Construction Date:				Flow Rate:	
Use 1st:		Test Hole		Data Entry Status:	
Use 2nd:		Monitoring		Data Src:	
Final Well Status:		Observation Wells		Date Received: 10/05/2017	
Water Type:				Selected Flag: TRUE	
Casing Material:				Abandonment Rec:	
Audit No:		Z250787		Contractor: 7241	
Tag:		A189915		Form Version: 7	
Constructn Method:				Owner:	
Elevation (m):				County: OTTAWA-CARLETON	
Elevatn Reliabilty:				Lot:	
Depth to Bedrock:				Concession:	
Well Depth:				Concession Name:	
Overburden/Bedrock:				Easting NAD83:	
Pump Rate:				Northing NAD83:	
Static Water Level:				Zone:	
Clear/Cloudy:				UTM Reliability:	
Municipality:		OTTAWA CITY			
Site Info:					

PDF URL (Map): https://d2khazk8e83rdv.cloudfront.net/moe_mapping/downloads/2Water/Wells_pdfs/729\7296573.pdf

Additional Detail(s) (Map)

Well Completed Date: 09/14/2017
Year Completed: 2017
Depth (m): 1.764792
Latitude: 45.3805480469547
Longitude: -75.7710385638743
Path: 729\7296573.pdf

Bore Hole Information

Bore Hole ID:	1006758604	Elevation:	
DP2BR:		Elevrc:	
Spatial Status:		Zone:	18
Code OB:		East83:	439634.00
Code OB Desc:		North83:	5025515.00
Open Hole:		Org CS:	UTM83
Cluster Kind:		UTMRC:	5
Date Completed:	09/14/2017	UTMRC Desc:	margin of error : 100 m - 300 m
Remarks:		Location Method:	wwr
Loc Method Desc:	on Water Well Record		
Elevrc Desc:			
Location Source Date:			
Improvement Location Source:			

Map Key	Number of Records	Direction/ Distance (m)	Elev/Diff (m)	Site	DB
---------	-------------------	----------------------------	------------------	------	----

Improvement Location Method:
Source Revision Comment:
Supplier Comment:

**Overburden and Bedrock
Materials Interval**

Formation ID: 1006953254
Layer: 2
Color: 6
General Color: BROWN
Mat1: 06
Most Common Material: SILT
Mat2: 28
Mat2 Desc: SAND
Mat3: 11
Mat3 Desc: GRAVEL
Formation Top Depth: 1.2100000381469727
Formation End Depth: 2.430000066757202
Formation End Depth UOM: ft

**Overburden and Bedrock
Materials Interval**

Formation ID: 1006953255
Layer: 3
Color: 2
General Color: GREY
Mat1: 06
Most Common Material: SILT
Mat2: 11
Mat2 Desc: GRAVEL
Mat3: 91
Mat3 Desc: WATER-BEARING
Formation Top Depth: 2.430000066757202
Formation End Depth: 5.789999961853027
Formation End Depth UOM: ft

**Overburden and Bedrock
Materials Interval**

Formation ID: 1006953253
Layer: 1
Color: 6
General Color: BROWN
Mat1: 28
Most Common Material: SAND
Mat2: 11
Mat2 Desc: GRAVEL
Mat3: 85
Mat3 Desc: SOFT
Formation Top Depth: 0.0
Formation End Depth: 1.2100000381469727
Formation End Depth UOM: ft

**Annular Space/Abandonment
Sealing Record**

Plug ID: 1006953265
Layer: 3
Plug From: 2.430000066757202
Plug To: 5.789999961853027

Map Key	Number of Records	Direction/ Distance (m)	Elev/Diff (m)	Site	DB
Plug Depth UOM:		ft			
<u>Annular Space/Abandonment Sealing Record</u>					
Plug ID:		1006953263			
Layer:		1			
Plug From:		0.0			
Plug To:		0.3100000023841858			
Plug Depth UOM:		ft			
<u>Annular Space/Abandonment Sealing Record</u>					
Plug ID:		1006953264			
Layer:		2			
Plug From:		0.3100000023841858			
Plug To:		2.430000066757202			
Plug Depth UOM:		ft			
<u>Method of Construction & Well Use</u>					
Method Construction ID:		1006953262			
Method Construction Code:		2			
Method Construction:		Rotary (Convent.)			
Other Method Construction:					
<u>Pipe Information</u>					
Pipe ID:		1006953252			
Casing No:		0			
Comment:					
Alt Name:					
<u>Construction Record - Casing</u>					
Casing ID:		1006953258			
Layer:		1			
Material:		5			
Open Hole or Material:		PLASTIC			
Depth From:		0.0			
Depth To:		2.740000009536743			
Casing Diameter:		5.199999809265137			
Casing Diameter UOM:		inch			
Casing Depth UOM:		ft			
<u>Construction Record - Screen</u>					
Screen ID:		1006953259			
Layer:		1			
Slot:		10			
Screen Top Depth:		2.740000009536743			
Screen End Depth:		5.789999961853027			
Screen Material:		5			
Screen Depth UOM:		ft			
Screen Diameter UOM:		inch			
Screen Diameter:		6.03000020980835			

Water Details

Map Key	Number of Records	Direction/ Distance (m)	Elev/Diff (m)	Site	DB
Water ID:		1006953257			
Layer:					
Kind Code:					
Kind:					
Water Found Depth:					
Water Found Depth UOM:		ft			
<u>Hole Diameter</u>					
Hole ID:		1006953256			
Diameter:		15.239999771118164			
Depth From:		0.0			
Depth To:		5.789999961853027			
Hole Depth UOM:		ft			
Hole Diameter UOM:		inch			
<u>Links</u>					
Bore Hole ID:		1006758604		Tag No: A189915	
Depth M:		1.764792		Contractor: 7241	
Year Completed:		2017		Latitude: 45.3805480469547	
Well Completed Dt:		09/14/2017		Longitude: -75.7710385638743	
Audit No:		Z250787		Y: 45.38054804005903	
Path:		729\7296573.pdf		X: -75.77103840197708	

16	1 of 1	W/171.4	60.9 / -1.27	Lehigh Hanson Canada ULC 2122 Wayne Ave Ottawa ON K2A 0B8	SPL
Ref No:		7132-BESMA7		Contaminant Qty: 20 L	
Site No:		NA		Nature of Damage:	
Incident Dt:		8/6/2019		Discharger Report:	
Year:				Material Group:	
Incident Cause:				Health/Env Conseq: 0 - No Impact	
Incident Event:		Leak/Break		Agency Involved:	
Environment Impact:				Site Lot:	
Nature of Impact:				Site Conc:	
MOE Response:		No		Site Geo Ref Accu:	
Dt MOE Arvl on Scn:				Site Map Datum:	
MOE Reported Dt:		8/6/2019		Northing: 5025703	
Dt Document Closed:		9/11/2019		Easting: 439374	
Municipality No:					
System Facility Address:					
Client Type:		Corporation			
Call Report Location Geodata:					
Contaminant Code:		15			
Contaminant Name:		HYDRAULIC OIL			
Contaminant Limit 1:					
Contam Limit Freq 1:		n/a			
Contaminant UN No 1:		n/a			
Receiving Medium:					
Receiving Environment:		Land			
Incident Reason:		Material Failure - Poor Design/Substandard Material			
Incident Summary:		Lehigh Hanson hydraulic oil spill 20 L			
Site Region:		Eastern			
Site Municipality:		Ottawa			
Activity Preceding Spill:					
Property 2nd Watershed:					
Property Tertiary Watershed:					
Sector Type:		Miscellaneous Communal			
SAC Action Class:		Land Spills			
Source Type:		Valve/Fitting/Piping			

Map Key	Number of Records	Direction/ Distance (m)	Elev/Diff (m)	Site	DB
---------	-------------------	----------------------------	------------------	------	----

Site County/District:
Site Geo Ref Meth:
Site District Office: Ottawa
Nearest Watercourse:
Site Name: spill<UNOFFICIAL>
Site Address: 2122 Wayne Ave
Client Name: Lehigh Hanson Canada ULC

17	1 of 1	SSE/175.2	64.9 / 2.69	Kiewit Eurovia Vinci Byron Park to the east across from 851 Richmond Road Ottawa ON	SPL
--------------------	--------	-----------	-------------	--	-----

Ref No:	4242-BY2S35	Contaminant Qty:	1 L
Site No:	NA	Nature of Damage:	
Incident Dt:	2021/02/08	Discharger Report:	
Year:		Material Group:	2 - Minor Environment
Incident Cause:		Health/Env Conseq:	
Incident Event:	Leak/Break	Agency Involved:	
Environment Impact:		Site Lot:	
Nature of Impact:		Site Conc:	
MOE Response:	No	Site Geo Ref Accu:	
Dt MOE Arvl on Scn:		Site Map Datum:	
MOE Reported Dt:	2021/02/08	Northing:	5025467
Dt Document Closed:	2021/04/19	Easting:	439549.82
Municipality No:			
System Facility Address:			
Client Type:	Corporation		
Call Report Location Geodata:			
Contaminant Code:	15		
Contaminant Name:	HYDRAULIC OIL		
Contaminant Limit 1:			
Contam Limit Freq 1:			
Contaminant UN No 1:	n/a		
Receiving Medium:			
Receiving Environment:	Land; Source Water Zone		
Incident Reason:	Equipment Failure		
Incident Summary:	Kiewit Eurovia Vinci- 1 L hydraulic oil to soil and rock, cntd, clnd		
Site Region:	Eastern		
Site Municipality:	Ottawa		
Activity Preceding Spill:			
Property 2nd Watershed:			
Property Tertiary Watershed:			
Sector Type:	Miscellaneous Industrial		
SAC Action Class:			
Source Type:	Valve/Fitting/Piping		
Site County/District:			
Site Geo Ref Meth:			
Site District Office:	Ottawa		
Nearest Watercourse:			
Site Name:	Byron Park<UNOFFICIAL>		
Site Address:	Byron Park to the east across from 851 Richmond Road		
Client Name:	Kiewit Eurovia Vinci		

18	1 of 1	E/175.5	62.9 / 0.73	747 RICHMOND RD BYRON LWEAR PARK OTTAWA ON	WWIS
--------------------	--------	---------	-------------	---	------

Well ID:	7292237	Flowing (Y/N):	
Construction Date:		Flow Rate:	
Use 1st:	Monitoring	Data Entry Status:	
Use 2nd:		Data Src:	
Final Well Status:	Observation Wells	Date Received:	08/09/2017

Map Key	Number of Records	Direction/ Distance (m)	Elev/Diff (m)	Site	DB
Water Type: Casing Material: Audit No: Z245021 Tag: A215081 Constructn Method: Elevation (m): Elevatn Reliabilty: Depth to Bedrock: Well Depth: Overburden/Bedrock: Pump Rate: Static Water Level: Clear/Cloudy: Municipality: OTTAWA CITY Site Info:				Selected Flag: TRUE Abandonment Rec: Contractor: 1844 Form Version: 7 Owner: County: OTTAWA-CARLETON Lot: Concession: Concession Name: Easting NAD83: Northing NAD83: Zone: UTM Reliability:	
PDF URL (Map):					
Additional Detail(s) (Map)					
Well Completed Date:		06/19/2017			
Year Completed:		2017			
Depth (m):		12.19			
Latitude:		45.3819305537168			
Longitude:		-75.7702526545138			
Path:					
<u>Bore Hole Information</u>					
Bore Hole ID:		1006711669		Elevation:	
DP2BR:				Elevrc:	
Spatial Status:				Zone: 18	
Code OB:				East83: 439697.00	
Code OB Desc:				North83: 5025668.00	
Open Hole:				Org CS: UTM83	
Cluster Kind:				UTMRC: 4	
Date Completed:		06/19/2017		UTMRC Desc: margin of error : 30 m - 100 m	
Remarks:				Location Method: wwr	
Loc Method Desc:		on Water Well Record			
Elevrc Desc:					
Location Source Date:					
Improvement Location Source:					
Improvement Location Method:					
Source Revision Comment:					
Supplier Comment:					
<u>Overburden and Bedrock</u>					
<u>Materials Interval</u>					
Formation ID:		1006843162			
Layer:		2			
Color:					
General Color:					
Mat1:		05			
Most Common Material:		CLAY			
Mat2:		06			
Mat2 Desc:		SILT			
Mat3:					
Mat3 Desc:					
Formation Top Depth:		1.2000000476837158			
Formation End Depth:		2.700000047683716			
Formation End Depth UOM:		m			

Map Key	Number of Records	Direction/ Distance (m)	Elev/Diff (m)	Site	DB
<u>Overburden and Bedrock Materials Interval</u>					
Formation ID:		1006843161			
Layer:		1			
Color:					
General Color:					
Mat1:		28			
Most Common Material:		SAND			
Mat2:		11			
Mat2 Desc:		GRAVEL			
Mat3:					
Mat3 Desc:					
Formation Top Depth:		0.0			
Formation End Depth:		1.2000000476837158			
Formation End Depth UOM:		m			
<u>Overburden and Bedrock Materials Interval</u>					
Formation ID:		1006843163			
Layer:		3			
Color:					
General Color:					
Mat1:		28			
Most Common Material:		SAND			
Mat2:		34			
Mat2 Desc:		TILL			
Mat3:		84			
Mat3 Desc:		SILTY			
Formation Top Depth:		2.700000047683716			
Formation End Depth:		12.1899995803833			
Formation End Depth UOM:		m			
<u>Annular Space/Abandonment Sealing Record</u>					
Plug ID:		1006843170			
Layer:		1			
Plug From:		0.30000001192092896			
Plug To:		8.800000190734863			
Plug Depth UOM:		m			
<u>Method of Construction & Well Use</u>					
Method Construction ID:		1006843169			
Method Construction Code:		F			
Method Construction:		H.S.A.			
Other Method Construction:					
<u>Pipe Information</u>					
Pipe ID:		1006843160			
Casing No:		0			
Comment:					
Alt Name:					
<u>Construction Record - Casing</u>					
Casing ID:		1006843166			

Map Key	Number of Records	Direction/ Distance (m)	Elev/Diff (m)	Site	DB
Layer: 1					
Material: 5					
Open Hole or Material: PLASTIC					
Depth From:					
Depth To:					
Casing Diameter: 5.079999923706055					
Casing Diameter UOM: cm					
Casing Depth UOM: m					
<u>Construction Record - Screen</u>					
Screen ID: 1006843167					
Layer: 1					
Slot:					
Screen Top Depth:					
Screen End Depth:					
Screen Material: 5					
Screen Depth UOM: m					
Screen Diameter UOM: cm					
Screen Diameter: 5.880000114440918					
<u>Water Details</u>					
Water ID: 1006843165					
Layer: 1					
Kind Code: 8					
Kind: Untested					
Water Found Depth: 9.819999694824219					
Water Found Depth UOM: m					
<u>Hole Diameter</u>					
Hole ID: 1006843164					
Diameter: 20.299999237060547					
Depth From: 0.0					
Depth To: 12.1899995803833					
Hole Depth UOM: m					
Hole Diameter UOM: cm					
<u>Links</u>					
Bore Hole ID: 1006711669		Tag No: A215081			
Depth M: 12.19		Contractor: 1844			
Year Completed: 2017		Latitude: 45.3819305537168			
Well Completed Dt: 06/19/2017		Longitude: -75.7702526545138			
Audit No: Z245021		Y: 45.381930547166874			
Path: 729\7292237.pdf		X: -75.77025249302731			
19	1 of 3	ENE/176.6	60.9 / -1.31	Unitarian House of Ottawa 20 Cleary Ave. 20 Cleary Ave. Ottawa ON K2A 3Z9	GEN
Generator No: ON3250595					
SIC Code: 531112					
SIC Description: 531112					
Approval Years: 2014					
PO Box No:					
Country: Canada					
Status:					
Co Admin: David Curry					
Choice of Contact: CO_OFFICIAL					
Phone No Admin: 613-722-6690 Ext.					

Map Key	Number of Records	Direction/ Distance (m)	Elev/Diff (m)	Site	DB
Contaminated Facility:		No			
MHSW Facility:		No			
<u>Detail(s)</u>					
Waste Class:		251			
Waste Class Name:		OIL SKIMMINGS & SLUDGES			
19	2 of 3	ENE/176.6	60.9 / -1.31	Unitarian House of Ottawa 20 Cleary Ave Ottawa ON K2A3Z9	GEN
Generator No:		ON7442425			
SIC Code:					
SIC Description:					
Approval Years:		As of Dec 2017			
PO Box No:					
Country:		Canada			
Status:		Registered			
Co Admin:					
Choice of Contact:					
Phone No Admin:					
Contaminated Facility:					
MHSW Facility:					
<u>Detail(s)</u>					
Waste Class:		146 L			
Waste Class Name:		Other specified inorganic sludges, slurries or solids			
19	3 of 3	ENE/176.6	60.9 / -1.31	Unitarian House of Ottawa 20 Cleary Ave Ottawa ON K2A 3Z9	GEN
Generator No:		ON2807061			
SIC Code:					
SIC Description:					
Approval Years:		As of Nov 2021			
PO Box No:					
Country:		Canada			
Status:		Registered			
Co Admin:					
Choice of Contact:					
Phone No Admin:					
Contaminated Facility:					
MHSW Facility:					
<u>Detail(s)</u>					
Waste Class:		251 L			
Waste Class Name:		Waste oils/sludges (petroleum based)			
20	1 of 2	E/179.8	63.8 / 1.64	Sherbourne Avenue Ottawa ON K2A 3G1	EHS
Order No:		20200508053		Nearest Intersection:	
Status:		C		Municipality:	
Report Type:		Standard Report		Client Prov/State: ON	
Report Date:		13-MAY-20		Search Radius (km): .25	
Date Received:		08-MAY-20		X: -75.7702227	
Previous Site Name:				Y: 45.3813054	

Map Key	Number of Records	Direction/ Distance (m)	Elev/Diff (m)	Site	DB
Lot/Building Size: Additional Info Ordered:					
20	2 of 2	E/179.8	63.8 / 1.64	Sherbourne Avenue Ottawa ON K2A 3G1	EHS
Order No:	20200508053			Nearest Intersection:	
Status:	C			Municipality:	
Report Type:	Standard Report			Client Prov/State:	ON
Report Date:	13-MAY-20			Search Radius (km):	.25
Date Received:	08-MAY-20			X:	-75.7702227
Previous Site Name:				Y:	45.3813054
Lot/Building Size:					
Additional Info Ordered:					
<hr/>					
21	1 of 1	E/185.0	63.8 / 1.64	900 Byron Avenue Ottawa ON K2A 0J2	EHS
Order No:	20100430040			Nearest Intersection:	
Status:	C			Municipality:	
Report Type:	Custom Report			Client Prov/State:	ON
Report Date:	5/7/2010			Search Radius (km):	0.25
Date Received:	4/30/2010			X:	-75.770178
Previous Site Name:				Y:	45.381238
Lot/Building Size:					
Additional Info Ordered:					
<hr/>					
22	1 of 1	S/186.1	64.9 / 2.69	Kiewit Eurovia Vinci Ottawa ON	SPL
Ref No:	4844-BHTQ4Q			Contaminant Qty:	
Site No:	NA			Nature of Damage:	
Incident Dt:	11/11/2019			Discharger Report:	
Year:				Material Group:	
Incident Cause:				Health/Env Conseq:	2 - Minor Environment
Incident Event:	Leak/Break			Agency Involved:	
Environment Impact:				Site Lot:	
Nature of Impact:				Site Conc:	
MOE Response:	No			Site Geo Ref Accu:	
Dt MOE Arvl on Scn:				Site Map Datum:	
MOE Reported Dt:	11/11/2019			Northing:	5025455
Dt Document Closed:				Easting:	439542
Municipality No:					
System Facility Address:					
Client Type:	Corporation				
Call Report Location Geodata:					
Contaminant Code:	15				
Contaminant Name:	HYDRAULIC OIL				
Contaminant Limit 1:					
Contam Limit Freq 1:					
Contaminant UN No 1:	n/a				
Receiving Medium:					
Receiving Environment:	Land				
Incident Reason:	Equipment Failure				
Incident Summary:	Ottawa LRT: woodchipper 1.5 L hydraulic oil spill.				
Site Region:	Eastern				
Site Municipality:	Ottawa				
Activity Preceding Spill:					
Property 2nd Watershed:					

Map Key	Number of Records	Direction/ Distance (m)	Elev/Diff (m)	Site	DB
Property Tertiary Watershed:					
Sector Type:		Miscellaneous Industrial			
SAC Action Class:		Land Spills			
Source Type:		Other			
Site County/District:					
Site Geo Ref Meth:					
Site District Office:		Ottawa			
Nearest Watercourse:		Woodchipper hydraulic oil spill. 1.5 L to pavement and soils<UNOFFICIAL>			
Site Name:		Woodchipper hydraulic oil spill. 1.5 L to pavement and soils<UNOFFICIAL>			
Site Address:					
Client Name:		Kiewit Eurovia Vinci			

23	1 of 6	ENE/188.1	61.8 / -0.36	Enbridge Gas Distribution Inc. Cleary at Richmond Roads Ottawa ON	SPL
Ref No:		1361-8BHTCK		Contaminant Qty: 0 other - see incident description	
Site No:				Nature of Damage:	
Incident Dt:				Discharger Report:	
Year:				Material Group:	
Incident Cause:		Discharge or Emission to Air		Health/Env Conseq:	
Incident Event:				Agency Involved:	
Environment Impact:		Not Anticipated		Site Lot:	
Nature of Impact:				Site Conc:	
MOE Response:		Referral to others		Site Geo Ref Accu:	
Dt MOE Arvl on Scn:				Site Map Datum:	
MOE Reported Dt:		11/24/2010		Northing:	
Dt Document Closed:		11/27/2010		Easting:	
Municipality No:					
System Facility Address:					
Client Type:					
Call Report Location Geodata:					
Contaminant Code:		35			
Contaminant Name:		NATURAL GAS (METHANE)			
Contaminant Limit 1:					
Contam Limit Freq 1:					
Contaminant UN No 1:					
Receiving Medium:					
Receiving Environment:					
Incident Reason:		Error- Operator error			
Incident Summary:		inch and a half damage by contractor			
Site Region:					
Site Municipality:					
Activity Preceding Spill:					
Property 2nd Watershed:					
Property Tertiary Watershed:					
Sector Type:		Pipeline			
SAC Action Class:		TSSA - Fuel Safety Branch			
Source Type:					
Site County/District:					
Site Geo Ref Meth:					
Site District Office:					
Nearest Watercourse:					
Site Name:		Cleary at Richmond Roads<UNOFFICIAL>			
Site Address:					
Client Name:					

23	2 of 6	ENE/188.1	61.8 / -0.36	Cleary Avenue & Richmond Road, Ottawa ON	PINC
Incident Id:		2647586		Pipe Material: Plastic	
Incident No:		491276		Fuel Category: Natural Gas	

Map Key	Number of Records	Direction/ Distance (m)	Elev/Diff (m)	Site	DB
Incident Reported Dt:				Health Impact:	No
Type:		FS-Pipeline Incident		Environment Impact:	No
Status Code:		Pipeline Damage Reason Est		Property Damage:	Yes
Tank Status:		RC Established		Service Interrupt:	Yes
Task No:		3150470		Enforce Policy:	Yes
Spills Action Centre:		1361-8BHTCK		Public Relation:	No
Fuel Type:		Natural Gas		Pipeline System:	Transmission pipeline
Fuel Occurrence Tp:		Pipeline Strike		PSIG:	53
Date of Occurrence:		11/24/2010 0:00		Attribute Category:	FS-Perform P-line Inc Invest
Occurrence Start Dt:		2011/06/08		Regulator Location:	Outside
Depth:		35		Method Details:	E-mail
Customer Acct Name:					
Incident Address:					
Operation Type:		Construction Site (pipeline strike)			
Pipeline Type:		Main Distribution Pipeline			
Regulator Type:		Service Regulator (up to 60 psi intake)			
Summary:		Cleary Avenue & Richmond Road, Ottawa - 1 1/4" Pipeline Hit			
Reported By:		Todd Stiles - Enbridge			
Affiliation:		Industry Stakeholder (Licensee/Registration/Certificate Holder, Facility Owner, etc.)			
Occurrence Desc:		sidewalk replacement			
Damage Reason:		Excavation practices not sufficient			
Notes:		Failed to hand dig			

23	3 of 6	ENE/188.1	61.8 / -0.36	Richmond Rd and Cleary Ave Ottawa ON	SPL
Ref No:		4571-AGGMH3		Contaminant Qty:	100 L
Site No:		NA		Nature of Damage:	
Incident Dt:		2016/12/09		Discharger Report:	
Year:				Material Group:	
Incident Cause:				Health/Env Conseq:	
Incident Event:		Leak/Break		Agency Involved:	
Environment Impact:				Site Lot:	
Nature of Impact:				Site Conc:	
MOE Response:		No		Site Geo Ref Accu:	
Dt MOE Arvl on Scn:				Site Map Datum:	
MOE Reported Dt:		2016/12/09		Northing:	
Dt Document Closed:				Easting:	
Municipality No:					
System Facility Address:					
Client Type:					
Call Report Location Geodata:					
Contaminant Code:		13			
Contaminant Name:		DIESEL FUEL			
Contaminant Limit 1:					
Contam Limit Freq 1:					
Contaminant UN No 1:					
Receiving Medium:					
Receiving Environment:		Land			
Incident Reason:		Operator/Human Error			
Incident Summary:		MVA TT: 100L diesel to ground, contained			
Site Region:					
Site Municipality:		Ottawa			
Activity Preceding Spill:					
Property 2nd Watershed:					
Property Tertiary Watershed:					
Sector Type:		Unknown / N/A			
SAC Action Class:		Land Spills			
Source Type:					
Site County/District:					
Site Geo Ref Meth:					
Site District Office:					
Nearest Watercourse:					
Site Name:		Richmond Road<UNOFFICIAL>			

Map Key	Number of Records	Direction/ Distance (m)	Elev/Diff (m)	Site	DB
Site Address:		Richmond Rd and Cleary Ave			
Client Name:					
23	4 of 6	ENE/188.1	61.8 / -0.36	NE corner of Richmond Rd, Clearey Ave OTTAWA ON	SPL
Ref No:	1-1914B1			Contaminant Qty:	20 litre (L)
Site No:				Nature of Damage:	
Incident Dt:	9/13/2021 5:00:46 PM			Discharger Report:	
Year:				Material Group:	
Incident Cause:				Health/Env Conseq:	0 No Impact
Incident Event:				Agency Involved:	
Environment Impact:	1 Minor Impact			Site Lot:	
Nature of Impact:				Site Conc:	
MOE Response:	Desktop Response			Site Geo Ref Accu:	
Dt MOE Arvl on Scn:				Site Map Datum:	
MOE Reported Dt:	9/13/2021 6:41:00 PM			Northing:	
Dt Document Closed:	11/5/2021 1:54:19 PM			Easting:	
Municipality No:					
System Facility Address:					
Client Type:					
Call Report Location Geodata:	{"integration_ids":["PR00004333142"],"wkts":["POINT (-75.7701669000 45.3821658000)"],"creation_date":"2021-09-13"}				
Contaminant Code:					
Contaminant Name:	HYDRAULIC OIL				
Contaminant Limit 1:					
Contam Limit Freq 1:					
Contaminant UN No 1:					
Receiving Medium:	Land				
Receiving Environment:					
Incident Reason:					
Incident Summary:	OLRT: 20 L Hydraulic Oil to Asphalt and Walkway				
Site Region:					
Site Municipality:	OTTAWA				
Activity Preceding Spill:					
Property 2nd Watershed:	Central Ottawa				
Property Tertiary Watershed:	02KF-Central Ottawa - Mississippi				
Sector Type:					
SAC Action Class:					
Source Type:					
Site County/District:					
Site Geo Ref Meth:					
Site District Office:	Ottawa District Office				
Nearest Watercourse:					
Site Name:					
Site Address:	NE corner of Richmond Rd, Clearey Ave				
Client Name:					
23	5 of 6	ENE/188.1	61.8 / -0.36	Richmond road and Cleary Ave Ottawa OTTAWA ON	SPL
Ref No:	1-18JH3Z			Contaminant Qty:	1 other - see notes
Site No:				Nature of Damage:	
Incident Dt:				Discharger Report:	
Year:				Material Group:	
Incident Cause:				Health/Env Conseq:	0 No Impact
Incident Event:				Agency Involved:	
Environment Impact:	1 Minor Impact			Site Lot:	
Nature of Impact:				Site Conc:	
MOE Response:	Desktop Response			Site Geo Ref Accu:	
Dt MOE Arvl on Scn:				Site Map Datum:	
MOE Reported Dt:	9/8/2021 11:09:53 AM			Northing:	

Map Key	Number of Records	Direction/ Distance (m)	Elev/Diff (m)	Site	DB
Dt Document Closed: 11/5/2021 2:06:37 PM					Easting:
Municipality No:					
System Facility Address:					
Client Type:					
Call Report Location Geodata:	{"integration_ids":["PR00004333142"],"wkts":["POINT (-75.7701669000 45.3821658000)"],"creation_date":"2021-09-08"}				
Contaminant Code:					
Contaminant Name:	GREASE (N.O.S.)				
Contaminant Limit 1:					
Contam Limit Freq 1:					
Contaminant UN No 1:					
Receiving Medium:	Land				
Receiving Environment:					
Incident Reason:					
Incident Summary:	Spill 1 litre grease KEV Ottawa				
Site Region:					
Site Municipality:	OTTAWA				
Activity Preceding Spill:					
Property 2nd Watershed:	Central Ottawa				
Property Tertiary Watershed:	02KF-Central Ottawa - Mississippi				
Sector Type:	GENERAL FREIGHT TRUCKING, LOCAL				
SAC Action Class:					
Source Type:					
Site County/District:					
Site Geo Ref Meth:	Ottawa District Office				
Site District Office:					
Nearest Watercourse:					
Site Name:					
Site Address:	Richmond road and Cleary Ave Ottawa				
Client Name:					

23	6 of 6	ENE/188.1	61.8 / -0.36	Cleary Avenue & Richmond Road OTTAWA ON	SPL
Ref No:	1-13Y0JT			Contaminant Qty:	5 litre (L)
Site No:				Nature of Damage:	
Incident Dt:	8/20/2021 1:00:00 PM			Discharger Report:	
Year:				Material Group:	
Incident Cause:				Health/Env Conseq:	0 No Impact
Incident Event:	Leak/Break			Agency Involved:	
Environment Impact:	1 Minor Impact			Site Lot:	
Nature of Impact:				Site Conc:	
MOE Response:	Desktop Response			Site Geo Ref Accu:	
Dt MOE Arvl on Scn:				Site Map Datum:	
MOE Reported Dt:	8/20/2021 3:13:37 PM			Northing:	
Dt Document Closed:	11/9/2021 2:29:55 PM			Easting:	
Municipality No:					
System Facility Address:					
Client Type:					
Call Report Location Geodata:	{"integration_ids":["PR00004333142"],"wkts":["POINT (-75.7701669000 45.3821658000)"],"creation_date":"2021-08-20"}				
Contaminant Code:					
Contaminant Name:	HYDRAULIC OIL				
Contaminant Limit 1:					
Contam Limit Freq 1:					
Contaminant UN No 1:					
Receiving Medium:	Land				
Receiving Environment:					
Incident Reason:					
Incident Summary:	KEV: 5L hydraulic oil to grnd. clned				
Site Region:					
Site Municipality:	OTTAWA				
Activity Preceding Spill:	Normal operations				
Property 2nd Watershed:	Central Ottawa				

Map Key	Number of Records	Direction/ Distance (m)	Elev/Diff (m)	Site	DB
Property Tertiary Watershed:		02KF-Central Ottawa - Mississippi			
Sector Type:		COMMERCIAL AND INSTITUTIONAL BUILDING CONSTRUCTION			
SAC Action Class:					
Source Type:		Valve/Fitting/Piping			
Site County/District:					
Site Geo Ref Meth:					
Site District Office:		Ottawa District Office			
Nearest Watercourse:					
Site Name:					
Site Address:		Cleary Avenue & Richmond Road			
Client Name:					

24	1 of 1	SSW/189.9	64.8 / 2.66	HOMESTEAD LAND HOLDINGS LIMITED 851 Richmond RD OTTAWA ON K2A 3X2	EASR
Approval No:		R-009-6111097354		MOE District: Ottawa	
Status:		REGISTERED		Municipality: OTTAWA	
Date:		2019-03-14		Latitude: 45.38027778	
Record Type:		EASR		Longitude: -75.7725	
Link Source:		MOFA		Geometry X:	
Project Type:		Water Taking - Construction Dewatering		Geometry Y:	
Full Address:					
Approval Type:		EASR-Water Taking - Construction Dewatering			
SWP Area Name:		Rideau Valley			
PDF URL:					
PDF Site Location:					

25	1 of 1	ENE/198.7	61.2 / -1.00	RICHMOND RD. & CLEARLY ON	WWIS
Well ID:		7293182		Flowing (Y/N):	
Construction Date:				Flow Rate:	
Use 1st:		Test Hole		Data Entry Status:	
Use 2nd:		Monitoring		Data Src:	
Final Well Status:		Test Hole		Date Received: 08/18/2017	
Water Type:				Selected Flag: TRUE	
Casing Material:				Abandonment Rec:	
Audit No:		Z258477		Contractor: 7241	
Tag:		A182666		Form Version: 7	
Constructn Method:				Owner:	
Elevation (m):				County: OTTAWA-CARLETON	
Elevatn Reliabilty:				Lot:	
Depth to Bedrock:				Concession:	
Well Depth:				Concession Name:	
Overburden/Bedrock:				Easting NAD83:	
Pump Rate:				Northing NAD83:	
Static Water Level:				Zone:	
Clear/Cloudy:				UTM Reliability:	
Municipality:		NEPEAN TOWNSHIP			
Site Info:					
PDF URL (Map):					
Additional Detail(s) (Map)					
Well Completed Date:		06/16/2017			
Year Completed:		2017			
Depth (m):		11			
Latitude:		45.3823276095436			
Longitude:		-75.7701047687443			

Map Key	Number of Records	Direction/ Distance (m)	Elev/Diff (m)	Site	DB
---------	-------------------	----------------------------	------------------	------	----

Path:

Bore Hole Information

Bore Hole ID:	1006713741	Elevation:	
DP2BR:		Elevrc:	
Spatial Status:		Zone:	18
Code OB:		East83:	439709.00
Code OB Desc:		North83:	5025712.00
Open Hole:		Org CS:	UTM83
Cluster Kind:		UTMRC:	4
Date Completed:	06/16/2017	UTMRC Desc:	margin of error : 30 m - 100 m
Remarks:		Location Method:	wwr
Loc Method Desc:	on Water Well Record		
Elevrc Desc:			
Location Source Date:			
Improvement Location Source:			
Improvement Location Method:			
Source Revision Comment:			
Supplier Comment:			

Overburden and Bedrock

Materials Interval

Formation ID:	1006855151
Layer:	3
Color:	2
General Color:	GREY
Mat1:	06
Most Common Material:	SILT
Mat2:	28
Mat2 Desc:	SAND
Mat3:	85
Mat3 Desc:	SOFT
Formation Top Depth:	3.0999999046325684
Formation End Depth:	8.199999809265137
Formation End Depth UOM:	m

Overburden and Bedrock

Materials Interval

Formation ID:	1006855149
Layer:	1
Color:	2
General Color:	GREY
Mat1:	11
Most Common Material:	GRAVEL
Mat2:	
Mat2 Desc:	
Mat3:	77
Mat3 Desc:	LOOSE
Formation Top Depth:	0.0
Formation End Depth:	0.3100000023841858
Formation End Depth UOM:	m

Overburden and Bedrock

Materials Interval

Formation ID:	1006855152
Layer:	4
Color:	2
General Color:	GREY

Map Key	Number of Records	Direction/ Distance (m)	Elev/Diff (m)	Site	DB
Mat1:		06			
Most Common Material:		SILT			
Mat2:		28			
Mat2 Desc:		SAND			
Mat3:		66			
Mat3 Desc:		DENSE			
Formation Top Depth:		8.199999809265137			
Formation End Depth:		11.0			
Formation End Depth UOM:		m			
<u>Overburden and Bedrock Materials Interval</u>					
Formation ID:		1006855150			
Layer:		2			
Color:		6			
General Color:		BROWN			
Mat1:		28			
Most Common Material:		SAND			
Mat2:					
Mat2 Desc:					
Mat3:		85			
Mat3 Desc:		SOFT			
Formation Top Depth:		0.3100000023841858			
Formation End Depth:		3.0999999046325684			
Formation End Depth UOM:		m			
<u>Annular Space/Abandonment Sealing Record</u>					
Plug ID:		1006855162			
Layer:		3			
Plug From:		7.300000190734863			
Plug To:		11.0			
Plug Depth UOM:		m			
<u>Annular Space/Abandonment Sealing Record</u>					
Plug ID:		1006855160			
Layer:		1			
Plug From:		0.0			
Plug To:		0.3100000023841858			
Plug Depth UOM:		m			
<u>Annular Space/Abandonment Sealing Record</u>					
Plug ID:		1006855161			
Layer:		2			
Plug From:		0.3100000023841858			
Plug To:		7.300000190734863			
Plug Depth UOM:		m			
<u>Method of Construction & Well Use</u>					
Method Construction ID:		1006855159			
Method Construction Code:		2			
Method Construction:		Rotary (Convent.)			
Other Method Construction:					

Map Key	Number of Records	Direction/ Distance (m)	Elev/Diff (m)	Site	DB
---------	-------------------	----------------------------	------------------	------	----

Pipe Information

Pipe ID: 1006855148
 Casing No: 0
 Comment:
 Alt Name:

Construction Record - Casing

Casing ID: 1006855155
 Layer: 1
 Material: 5
 Open Hole or Material: PLASTIC
 Depth From: 0.0
 Depth To: 7.900000095367432
 Casing Diameter: 5.199999809265137
 Casing Diameter UOM: cm
 Casing Depth UOM: m

Construction Record - Screen

Screen ID: 1006855156
 Layer: 1
 Slot: 10
 Screen Top Depth: 7.900000095367432
 Screen End Depth: 11.0
 Screen Material: 5
 Screen Depth UOM: m
 Screen Diameter UOM: cm
 Screen Diameter: 6.03000020980835

Water Details

Water ID: 1006855154
 Layer:
 Kind Code:
 Kind:
 Water Found Depth:
 Water Found Depth UOM: m

Hole Diameter

Hole ID: 1006855153
 Diameter: 20.229999542236328
 Depth From: 0.0
 Depth To: 11.0
 Hole Depth UOM: m
 Hole Diameter UOM: cm

Links

Bore Hole ID:	1006713741	Tag No:	A182666
Depth M:	11	Contractor:	7241
Year Completed:	2017	Latitude:	45.3823276095436
Well Completed Dt:	06/16/2017	Longitude:	-75.7701047687443
Audit No:	Z258477	Y:	45.38232760341008
Path:	729\7293182.pdf	X:	-75.77010460699059

Map Key	Number of Records	Direction/ Distance (m)	Elev/Diff (m)	Site	DB
---------	-------------------	----------------------------	------------------	------	----

Well ID: 7293486
Construction Date:
Use 1st:
Use 2nd:
Final Well Status:
Water Type:
Casing Material:
Audit No: C30073
Tag: A215082
Constructn Method:
Elevation (m):
Elevatn Reliabilty:
Depth to Bedrock:
Well Depth:
Overburden/Bedrock:
Pump Rate:
Static Water Level:
Clear/Cloudy:
Municipality: OTTAWA CITY
Site Info:

Flowing (Y/N):
Flow Rate:
Data Entry Status: Yes
Data Src:
Date Received: 08/29/2017
Selected Flag: TRUE
Abandonment Rec:
Contractor: 1844
Form Version: 8
Owner:
County: OTTAWA-CARLETON
Lot:
Concession:
Concession Name:
Easting NAD83:
Northing NAD83:
Zone:
UTM Reliability:

PDF URL (Map):

Additional Detail(s) (Map)

Well Completed Date: 06/20/2017
Year Completed: 2017
Depth (m):
Latitude: 45.3827752230546
Longitude: -75.7704684968349
Path:

Bore Hole Information

Bore Hole ID: 1006714150
DP2BR:
Spatial Status:
Code OB:
Code OB Desc:
Open Hole:
Cluster Kind:
Date Completed: 06/20/2017
Remarks:
Loc Method Desc: on Water Well Record
Elevrc Desc:
Location Source Date:
Improvement Location Source:
Improvement Location Method:
Source Revision Comment:
Supplier Comment:

Elevation:
Elevrc:
Zone: 18
East83: 439681.00
North83: 5025762.00
Org CS: UTM83
UTMRC: 4
UTMRC Desc: margin of error : 30 m - 100 m
Location Method: wwr

Links

Bore Hole ID: 1006714150
Depth M:
Year Completed: 2017
Well Completed Dt: 06/20/2017
Audit No: C30073
Path:

Tag No: A215082
Contractor: 1844
Latitude: 45.3827752230546
Longitude: -75.7704684968349
Y: 45.382775216574686
X: -75.77046833558889

Map Key	Number of Records	Direction/ Distance (m)	Elev/Diff (m)	Site	DB
ON					
Well ID:	1508858			Flowing (Y/N):	
Construction Date:				Flow Rate:	
Use 1st:	Domestic			Data Entry Status:	
Use 2nd:	0			Data Src:	1
Final Well Status:	Water Supply			Date Received:	11/21/1952
Water Type:				Selected Flag:	TRUE
Casing Material:				Abandonment Rec:	
Audit No:				Contractor:	3718
Tag:				Form Version:	1
Constructn Method:				Owner:	
Elevation (m):				County:	OTTAWA-CARLETON
Elevatn Reliabilty:				Lot:	
Depth to Bedrock:				Concession:	
Well Depth:				Concession Name:	
Overburden/Bedrock:				Easting NAD83:	
Pump Rate:				Northing NAD83:	
Static Water Level:				Zone:	
Clear/Cloudy:				UTM Reliability:	
Municipality:	OTTAWA CITY				
Site Info:					
PDF URL (Map):	https://d2khazk8e83rdv.cloudfront.net/moe_mapping/downloads/2Water/Wells_pdfs/150\1508858.pdf				
<u>Additional Detail(s) (Map)</u>					
Well Completed Date:	09/03/1952				
Year Completed:	1952				
Depth (m):	26.5176				
Latitude:	45.3824749395969				
Longitude:	-75.7749388600822				
Path:	150\1508858.pdf				
<u>Bore Hole Information</u>					
Bore Hole ID:	10030892			Elevation:	
DP2BR:				Elevrc:	
Spatial Status:				Zone:	18
Code OB:				East83:	439330.70
Code OB Desc:				North83:	5025732.00
Open Hole:				Org CS:	
Cluster Kind:				UTMRC:	9
Date Completed:	09/03/1952			UTMRC Desc:	unknown UTM
Remarks:				Location Method:	p9
Loc Method Desc:	Original Pre1985 UTM Rel Code 9: unknown UTM				
Elevrc Desc:					
Location Source Date:					
Improvement Location Source:					
Improvement Location Method:					
Source Revision Comment:					
Supplier Comment:					
<u>Overburden and Bedrock</u>					
<u>Materials Interval</u>					
Formation ID:	931010785				
Layer:	1				
Color:	8				
General Color:	BLACK				
Mat1:	02				
Most Common Material:	TOPSOIL				
Mat2:					

Map Key	Number of Records	Direction/ Distance (m)	Elev/Diff (m)	Site	DB
Mat2 Desc:					
Mat3:					
Mat3 Desc:					
Formation Top Depth:		0.0			
Formation End Depth:		3.0			
Formation End Depth UOM:		ft			
 <u>Overburden and Bedrock</u>					
<u>Materials Interval</u>					
Formation ID:		931010786			
Layer:		2			
Color:					
General Color:					
Mat1:		15			
Most Common Material:		LIMESTONE			
Mat2:					
Mat2 Desc:					
Mat3:					
Mat3 Desc:					
Formation Top Depth:		3.0			
Formation End Depth:		87.0			
Formation End Depth UOM:		ft			
 <u>Method of Construction & Well</u>					
<u>Use</u>					
Method Construction ID:		961508858			
Method Construction Code:		1			
Method Construction:		Cable Tool			
Other Method Construction:					
 <u>Pipe Information</u>					
Pipe ID:		10579462			
Casing No:		1			
Comment:					
Alt Name:					
 <u>Construction Record - Casing</u>					
Casing ID:		930054415			
Layer:		1			
Material:		1			
Open Hole or Material:		STEEL			
Depth From:					
Depth To:		15.0			
Casing Diameter:		4.0			
Casing Diameter UOM:		inch			
Casing Depth UOM:		ft			
 <u>Construction Record - Casing</u>					
Casing ID:		930054416			
Layer:		2			
Material:		1			
Open Hole or Material:		STEEL			
Depth From:					
Depth To:		87.0			
Casing Diameter:		4.0			
Casing Diameter UOM:		inch			
Casing Depth UOM:		ft			

Map Key	Number of Records	Direction/ Distance (m)	Elev/Diff (m)	Site	DB
---------	-------------------	----------------------------	------------------	------	----

Results of Well Yield Testing

Pumping Test Method Desc: PUMP
Pump Test ID: 991508858
Pump Set At:
Static Level: 6.0
Final Level After Pumping: 8.0
Recommended Pump Depth:
Pumping Rate: 2.0
Flowing Rate:
Recommended Pump Rate:
Levels UOM: ft
Rate UOM: GPM
Water State After Test Code: 1
Water State After Test: CLEAR
Pumping Test Method: 1
Pumping Duration HR: 1
Pumping Duration MIN: 0
Flowing: No

Water Details

Water ID: 933463554
Layer: 1
Kind Code: 1
Kind: FRESH
Water Found Depth: 50.0
Water Found Depth UOM: ft

Water Details

Water ID: 933463555
Layer: 2
Kind Code: 1
Kind: FRESH
Water Found Depth: 80.0
Water Found Depth UOM: ft

Links

Bore Hole ID: 10030892	Tag No:
Depth M: 26.5176	Contractor: 3718
Year Completed: 1952	Latitude: 45.3824749395969
Well Completed Dt: 09/03/1952	Longitude: -75.7749388600822
Audit No:	Y: 45.38247493320702
Path: 150\1508858.pdf	X: -75.77493869863507

28	1 of 1	ENE/214.2	61.2 / -0.97	RICHMOND ROAD Ottawa ON	WWIS
Well ID: 7344665				Flowing (Y/N):	
Construction Date:				Flow Rate:	
Use 1st: Monitoring				Data Entry Status:	
Use 2nd:				Data Src:	
Final Well Status: Abandoned-Other				Date Received: 10/22/2019	
Water Type:				Selected Flag: TRUE	
Casing Material:				Abandonment Rec: Yes	
Audit No: Z286426				Contractor: 7543	
Tag:				Form Version: 7	
Constructn Method:				Owner:	
Elevation (m):				County: OTTAWA-CARLETON	

Map Key	Number of Records	Direction/ Distance (m)	Elev/Diff (m)	Site	DB
Elevatn Reliabilty: Depth to Bedrock: Well Depth: Overburden/Bedrock: Pump Rate: Static Water Level: Clear/Cloudy: Municipality: Site Info:		NEPEAN TOWNSHIP		Lot: Concession: Concession Name: Easting NAD83: Northing NAD83: Zone: UTM Reliability:	
PDF URL (Map):		https://d2khazk8e83rdv.cloudfront.net/moe_mapping/downloads/2Water/Wells_pdfs/734\7344665.pdf			
<u>Additional Detail(s) (Map)</u>					
Well Completed Date:		08/14/2019			
Year Completed:		2019			
Depth (m):					
Latitude:		45.3824545638421			
Longitude:		-75.7699659875837			
Path:		734\7344665.pdf			
<u>Bore Hole Information</u>					
Bore Hole ID:		1007687194		Elevation:	
DP2BR:				Elevrc:	
Spatial Status:				Zone:	
Code OB:				18	
Code OB Desc:				East83:	
Open Hole:				439720.00	
Cluster Kind:				North83:	
Date Completed:		08/14/2019		5025726.00	
Remarks:				Org CS:	
Loc Method Desc:		on Water Well Record		UTM83	
Elevrc Desc:				UTMRC:	
Location Source Date:				4	
Improvement Location Source:				UTMRC Desc:	
Improvement Location Method:				margin of error : 30 m - 100 m	
Source Revision Comment:				Location Method:	
Supplier Comment:				wwr	
<u>Pipe Information</u>					
Pipe ID:		1008243518			
Casing No:		0			
Comment:					
Alt Name:					
<u>Results of Well Yield Testing</u>					
Pumping Test Method Desc:					
Pump Test ID:		1008244310			
Pump Set At:					
Static Level:					
Final Level After Pumping:					
Recommended Pump Depth:					
Pumping Rate:					
Flowing Rate:					
Recommended Pump Rate:					
Levels UOM:		ft			
Rate UOM:		GPM			
Water State After Test Code:					
Water State After Test:					

Map Key	Number of Records	Direction/ Distance (m)	Elev/Diff (m)	Site	DB
Pumping Test Method: Pumping Duration HR: Pumping Duration MIN: Flowing:		0			
<u>Water Details</u>					
Water ID:		1008244207			
Layer:		1			
Kind Code:		8			
Kind:		Untested			
Water Found Depth:		15.0			
Water Found Depth UOM:		ft			
<u>Hole Diameter</u>					
Hole ID:		1008244052			
Diameter:		8.0			
Depth From:		0.0			
Depth To:		17.0			
Hole Depth UOM:		ft			
Hole Diameter UOM:		Inch			
<u>Links</u>					
Bore Hole ID:		1007687194		Tag No:	
Depth M:				Contractor: 7543	
Year Completed:		2019		Latitude: 45.3824545638421	
Well Completed Dt:		08/14/2019		Longitude: -75.7699659875837	
Audit No:		Z286426		Y: 45.38245455708687	
Path:		734\7344665.pdf		X: -75.76996582629755	
29	1 of 1	S/218.2	65.9 / 3.73	Kiewit Eurovia Vinci Ottawa Partnership Near 100 Byron Ave Ottawa ON	SPL
Ref No:		0444-BYZSBJ		Contaminant Qty: 2 L	
Site No:		NA		Nature of Damage:	
Incident Dt:		2021/03/11		Discharger Report:	
Year:				Material Group:	
Incident Cause:				Health/Env Conseq: 2 - Minor Environment	
Incident Event:		Leak/Break		Agency Involved:	
Environment Impact:				Site Lot:	
Nature of Impact:				Site Conc:	
MOE Response:		No		Site Geo Ref Accu:	
Dt MOE Arvl on Scn:				Site Map Datum:	
MOE Reported Dt:		2021/03/11		Northing: 5025422	
Dt Document Closed:		2021/04/19		Easting: 439525	
Municipality No:					
System Facility Address:					
Client Type:		Corporation			
Call Report Location Geodata:					
Contaminant Code:		15			
Contaminant Name:		HYDRAULIC OIL			
Contaminant Limit 1:					
Contam Limit Freq 1:					
Contaminant UN No 1:		n/a			
Receiving Medium:					
Receiving Environment:		Land			
Incident Reason:		Equipment Failure			
Incident Summary:		KEV: 2L hydraulic oil to excavated pit with snow melt, cntd			
Site Region:		Eastern			

Map Key	Number of Records	Direction/ Distance (m)	Elev/Diff (m)	Site	DB
Site Municipality: Activity Preceding Spill: Property 2nd Watershed: Property Tertiary Watershed: Sector Type: SAC Action Class: Source Type: Site County/District: Site Geo Ref Meth: Site District Office: Nearest Watercourse: Site Name: Site Address: Client Name:		Ottawa Miscellaneous Industrial Valve/Fitting/Piping Ottawa Site<UNOFFICIAL> Near 100 Byron Ave Kiewit Eurovia Vinci Ottawa Partnership			

30	1 of 1	ENE/218.6	60.9 / -1.31	747 RICHMOND RD OTTAWA ON	WWIS
Well ID:	7305505			Flowing (Y/N):	
Construction Date:				Flow Rate:	
Use 1st:	Test Hole			Data Entry Status:	
Use 2nd:	Monitoring			Data Src:	
Final Well Status:	Test Hole			Date Received:	02/13/2018
Water Type:				Selected Flag:	TRUE
Casing Material:				Abandonment Rec:	
Audit No:	Z277509			Contractor:	7241
Tag:	A185780			Form Version:	7
Constructn Method:				Owner:	
Elevation (m):				County:	OTTAWA-CARLETON
Elevatn Reliability:				Lot:	
Depth to Bedrock:				Concession:	
Well Depth:				Concession Name:	
Overburden/Bedrock:				Easting NAD83:	
Pump Rate:				Northing NAD83:	
Static Water Level:				Zone:	
Clear/Cloudy:				UTM Reliability:	
Municipality:	OTTAWA CITY				
Site Info:					

PDF URL (Map):

Additional Detail(s) (Map)

Well Completed Date:	01/03/2017
Year Completed:	2017
Depth (m):	10.66
Latitude:	45.3826341434674
Longitude:	-75.7700322913826
Path:	

Bore Hole Information

Bore Hole ID:	1006985379	Elevation:	
DP2BR:		Elevrc:	
Spatial Status:		Zone:	18
Code OB:		East83:	439715.00
Code OB Desc:		North83:	5025746.00
Open Hole:		Org CS:	UTM83
Cluster Kind:		UTMRC:	4
Date Completed:	01/03/2017	UTMRC Desc:	margin of error : 30 m - 100 m
Remarks:		Location Method:	wwr
Loc Method Desc:	on Water Well Record		

Map Key	Number of Records	Direction/ Distance (m)	Elev/Diff (m)	Site	DB
Elevrc Desc:					
Location Source Date:					
Improvement Location Source:					
Improvement Location Method:					
Source Revision Comment:					
Supplier Comment:					
<u>Overburden and Bedrock</u>					
<u>Materials Interval</u>					
Formation ID:		1007144427			
Layer:		2			
Color:		2			
General Color:		GREY			
Mat1:		06			
Most Common Material:		SILT			
Mat2:		05			
Mat2 Desc:		CLAY			
Mat3:					
Mat3 Desc:					
Formation Top Depth:		1.2100000381469727			
Formation End Depth:		8.220000267028809			
Formation End Depth UOM:		m			
<u>Overburden and Bedrock</u>					
<u>Materials Interval</u>					
Formation ID:		1007144428			
Layer:		3			
Color:		2			
General Color:		GREY			
Mat1:		34			
Most Common Material:		TILL			
Mat2:					
Mat2 Desc:					
Mat3:					
Mat3 Desc:					
Formation Top Depth:		8.220000267028809			
Formation End Depth:		10.65999984741211			
Formation End Depth UOM:		m			
<u>Overburden and Bedrock</u>					
<u>Materials Interval</u>					
Formation ID:		1007144426			
Layer:		1			
Color:		6			
General Color:		BROWN			
Mat1:		11			
Most Common Material:		GRAVEL			
Mat2:		28			
Mat2 Desc:		SAND			
Mat3:					
Mat3 Desc:					
Formation Top Depth:		0.0			
Formation End Depth:		1.2100000381469727			
Formation End Depth UOM:		m			
<u>Annular Space/Abandonment</u>					
<u>Sealing Record</u>					
Plug ID:		1007144436			

Map Key	Number of Records	Direction/ Distance (m)	Elev/Diff (m)	Site	DB
Layer:		1			
Plug From:		0.0			
Plug To:		0.3100000023841858			
Plug Depth UOM:		m			
<u>Annular Space/Abandonment Sealing Record</u>					
Plug ID:		1007144437			
Layer:		2			
Plug From:		0.3100000023841858			
Plug To:		7.309999942779541			
Plug Depth UOM:		m			
<u>Annular Space/Abandonment Sealing Record</u>					
Plug ID:		1007144438			
Layer:		3			
Plug From:		7.309999942779541			
Plug To:		10.65999984741211			
Plug Depth UOM:		m			
<u>Method of Construction & Well Use</u>					
Method Construction ID:		1007144435			
Method Construction Code:		2			
Method Construction:		Rotary (Convent.)			
Other Method Construction:					
<u>Pipe Information</u>					
Pipe ID:		1007144425			
Casing No:		0			
Comment:					
Alt Name:					
<u>Construction Record - Casing</u>					
Casing ID:		1007144431			
Layer:		1			
Material:		5			
Open Hole or Material:		PLASTIC			
Depth From:		0.0			
Depth To:		7.619999885559082			
Casing Diameter:		5.199999809265137			
Casing Diameter UOM:		cm			
Casing Depth UOM:		m			
<u>Construction Record - Screen</u>					
Screen ID:		1007144432			
Layer:		1			
Slot:		10			
Screen Top Depth:		7.619999885559082			
Screen End Depth:		10.65999984741211			
Screen Material:		5			
Screen Depth UOM:		m			
Screen Diameter UOM:		cm			
Screen Diameter:		6.03000020980835			

Map Key	Number of Records	Direction/ Distance (m)	Elev/Diff (m)	Site	DB
---------	-------------------	----------------------------	------------------	------	----

Water Details

Water ID: 1007144430
 Layer:
 Kind Code:
 Kind:
 Water Found Depth:
 Water Found Depth UOM: m

Hole Diameter

Hole ID: 1007144429
 Diameter: 20.950000762939453
 Depth From: 0.0
 Depth To: 10.65999984741211
 Hole Depth UOM: m
 Hole Diameter UOM: cm

Links

Bore Hole ID:	1006985379	Tag No:	A185780
Depth M:	10.66	Contractor:	7241
Year Completed:	2017	Latitude:	45.3826341434674
Well Completed Dt:	01/03/2017	Longitude:	-75.7700322913826
Audit No:	Z277509	Y:	45.38263413602877
Path:	730\7305505.pdf	X:	-75.7700321291148

[31](#) 1 of 1 E/218.8 62.9 / 0.75 ON WWIS

Well ID:	1508587	Flowing (Y/N):	
Construction Date:		Flow Rate:	
Use 1st:	Domestic	Data Entry Status:	
Use 2nd:	0	Data Src:	1
Final Well Status:	Water Supply	Date Received:	09/10/1951
Water Type:		Selected Flag:	TRUE
Casing Material:		Abandonment Rec:	
Audit No:		Contractor:	3718
Tag:		Form Version:	1
Constructn Method:		Owner:	
Elevation (m):		County:	OTTAWA-CARLETON
Elevatn Reliabilty:		Lot:	
Depth to Bedrock:		Concession:	
Well Depth:		Concession Name:	
Overburden/Bedrock:		Easting NAD83:	
Pump Rate:		Northing NAD83:	
Static Water Level:		Zone:	
Clear/Cloudy:		UTM Reliability:	
Municipality:	OTTAWA CITY		
Site Info:			

PDF URL (Map): https://d2khazk8e83rdv.cloudfront.net/moe_mapping/downloads/2Water/Wells_pdfs/150\1508587.pdf

Additional Detail(s) (Map)

Well Completed Date: 06/20/1951
 Year Completed: 1951
 Depth (m): 34.1376
 Latitude: 45.3814302877949
 Longitude: -75.7696876838802
 Path: 150\1508587.pdf

Map Key	Number of Records	Direction/ Distance (m)	Elev/Diff (m)	Site	DB
<u>Bore Hole Information</u>					
Bore Hole ID:	10030621			Elevation:	
DP2BR:				Elevrc:	
Spatial Status:				Zone:	18
Code OB:				East83:	439740.70
Code OB Desc:				North83:	5025612.00
Open Hole:				Org CS:	
Cluster Kind:				UTMRC:	9
Date Completed:	06/20/1951			UTMRC Desc:	unknown UTM
Remarks:				Location Method:	p9
Loc Method Desc:		Original Pre1985 UTM Rel Code 9: unknown UTM			
Elevrc Desc:					
Location Source Date:					
Improvement Location Source:					
Improvement Location Method:					
Source Revision Comment:					
Supplier Comment:					
<u>Overburden and Bedrock</u>					
<u>Materials Interval</u>					
Formation ID:	931010057				
Layer:	2				
Color:					
General Color:					
Mat1:	13				
Most Common Material:	BOULDERS				
Mat2:					
Mat2 Desc:					
Mat3:					
Mat3 Desc:					
Formation Top Depth:	15.0				
Formation End Depth:	28.0				
Formation End Depth UOM:	ft				
<u>Overburden and Bedrock</u>					
<u>Materials Interval</u>					
Formation ID:	931010060				
Layer:	5				
Color:					
General Color:					
Mat1:	11				
Most Common Material:	GRAVEL				
Mat2:					
Mat2 Desc:					
Mat3:					
Mat3 Desc:					
Formation Top Depth:	75.0				
Formation End Depth:	80.0				
Formation End Depth UOM:	ft				
<u>Overburden and Bedrock</u>					
<u>Materials Interval</u>					
Formation ID:	931010056				
Layer:	1				
Color:					
General Color:					
Mat1:	05				

Map Key	Number of Records	Direction/ Distance (m)	Elev/Diff (m)	Site	DB
Most Common Material:		CLAY			
Mat2:					
Mat2 Desc:					
Mat3:					
Mat3 Desc:					
Formation Top Depth:		0.0			
Formation End Depth:		15.0			
Formation End Depth UOM:		ft			
<u>Overburden and Bedrock</u>					
<u>Materials Interval</u>					
Formation ID:		931010058			
Layer:		3			
Color:					
General Color:					
Mat1:		11			
Most Common Material:		GRAVEL			
Mat2:					
Mat2 Desc:					
Mat3:					
Mat3 Desc:					
Formation Top Depth:		28.0			
Formation End Depth:		50.0			
Formation End Depth UOM:		ft			
<u>Overburden and Bedrock</u>					
<u>Materials Interval</u>					
Formation ID:		931010059			
Layer:		4			
Color:					
General Color:					
Mat1:		14			
Most Common Material:		HARDPAN			
Mat2:					
Mat2 Desc:					
Mat3:					
Mat3 Desc:					
Formation Top Depth:		50.0			
Formation End Depth:		75.0			
Formation End Depth UOM:		ft			
<u>Overburden and Bedrock</u>					
<u>Materials Interval</u>					
Formation ID:		931010062			
Layer:		7			
Color:					
General Color:					
Mat1:		15			
Most Common Material:		LIMESTONE			
Mat2:					
Mat2 Desc:					
Mat3:					
Mat3 Desc:					
Formation Top Depth:		90.0			
Formation End Depth:		112.0			
Formation End Depth UOM:		ft			
<u>Overburden and Bedrock</u>					
<u>Materials Interval</u>					

Map Key	Number of Records	Direction/ Distance (m)	Elev/Diff (m)	Site	DB
Formation ID:		931010061			
Layer:		6			
Color:					
General Color:					
Mat1:		14			
Most Common Material:		HARDPAN			
Mat2:					
Mat2 Desc:					
Mat3:					
Mat3 Desc:					
Formation Top Depth:		80.0			
Formation End Depth:		90.0			
Formation End Depth UOM:		ft			
<u>Method of Construction & Well Use</u>					
Method Construction ID:		961508587			
Method Construction Code:		1			
Method Construction:		Cable Tool			
Other Method Construction:					
<u>Pipe Information</u>					
Pipe ID:		10579191			
Casing No:		1			
Comment:					
Alt Name:					
<u>Construction Record - Casing</u>					
Casing ID:		930053876			
Layer:		1			
Material:		1			
Open Hole or Material:		STEEL			
Depth From:					
Depth To:		90.0			
Casing Diameter:		4.0			
Casing Diameter UOM:		inch			
Casing Depth UOM:		ft			
<u>Construction Record - Casing</u>					
Casing ID:		930053877			
Layer:		2			
Material:		4			
Open Hole or Material:		OPEN HOLE			
Depth From:					
Depth To:		112.0			
Casing Diameter:		4.0			
Casing Diameter UOM:		inch			
Casing Depth UOM:		ft			
<u>Results of Well Yield Testing</u>					
Pumping Test Method Desc:		PUMP			
Pump Test ID:		991508587			
Pump Set At:					
Static Level:		30.0			
Final Level After Pumping:		35.0			
Recommended Pump Depth:					

Map Key	Number of Records	Direction/ Distance (m)	Elev/Diff (m)	Site	DB
Pumping Rate:		3.0			
Flowing Rate:					
Recommended Pump Rate:					
Levels UOM:		ft			
Rate UOM:		GPM			
Water State After Test Code:		1			
Water State After Test:		CLEAR			
Pumping Test Method:		1			
Pumping Duration HR:		2			
Pumping Duration MIN:		0			
Flowing:		No			

Water Details

Water ID: 933463156
 Layer: 1
 Kind Code: 1
 Kind: FRESH
 Water Found Depth: 100.0
 Water Found Depth UOM: ft

Water Details

Water ID: 933463157
 Layer: 2
 Kind Code: 1
 Kind: FRESH
 Water Found Depth: 108.0
 Water Found Depth UOM: ft

Links

Bore Hole ID:	10030621	Tag No:	
Depth M:	34.1376	Contractor:	3718
Year Completed:	1951	Latitude:	45.3814302877949
Well Completed Dt:	06/20/1951	Longitude:	-75.7696876838802
Audit No:		Y:	45.38143028113332
Path:	150\1508587.pdf	X:	-75.76968752211359

32	1 of 1	ENE/223.1	59.8 / -2.39	ON	WWIS
Well ID:	1508762	Flowing (Y/N):			
Construction Date:		Flow Rate:			
Use 1st:	Domestic	Data Entry Status:			
Use 2nd:	0	Data Src:	1		
Final Well Status:	Water Supply	Date Received:	12/08/1952		
Water Type:		Selected Flag:	TRUE		
Casing Material:		Abandonment Rec:			
Audit No:		Contractor:	4748		
Tag:		Form Version:	1		
Constructn Method:		Owner:			
Elevation (m):		County:	OTTAWA-CARLETON		
Elevatn Reliabilty:		Lot:			
Depth to Bedrock:		Concession:			
Well Depth:		Concession Name:			
Overburden/Bedrock:		Easting NAD83:			
Pump Rate:		Northing NAD83:			
Static Water Level:		Zone:			
Clear/Cloudy:		UTM Reliability:			
Municipality:	OTTAWA CITY				
Site Info:					

Map Key	Number of Records	Direction/ Distance (m)	Elev/Diff (m)	Site	DB
---------	-------------------	----------------------------	------------------	------	----

PDF URL (Map): https://d2khazk8e83rdv.cloudfront.net/moe_mapping/downloads/2Water/Wells_pdfs/150\1508762.pdf

Additional Detail(s) (Map)

Well Completed Date: 07/16/1952
Year Completed: 1952
Depth (m): 18.5928
Latitude: 45.3827777812995
Longitude: -75.7700891663503
Path: 150\1508762.pdf

Bore Hole Information

Bore Hole ID:	10030796	Elevation:	
DP2BR:		Elevrc:	
Spatial Status:		Zone:	18
Code OB:		East83:	439710.70
Code OB Desc:		North83:	5025762.00
Open Hole:		Org CS:	
Cluster Kind:		UTMRC:	9
Date Completed:	07/16/1952	UTMRC Desc:	unknown UTM
Remarks:		Location Method:	p9
Loc Method Desc:	Original Pre1985 UTM Rel Code 9: unknown UTM		
Elevrc Desc:			
Location Source Date:			
Improvement Location Source:			
Improvement Location Method:			
Source Revision Comment:			
Supplier Comment:			

**Overburden and Bedrock
Materials Interval**

Formation ID: 931010528
Layer: 2
Color:
General Color:
Mat1: 15
Most Common Material: LIMESTONE
Mat2:
Mat2 Desc:
Mat3:
Mat3 Desc:
Formation Top Depth: 27.0
Formation End Depth: 61.0
Formation End Depth UOM: ft

**Overburden and Bedrock
Materials Interval**

Formation ID: 931010527
Layer: 1
Color:
General Color:
Mat1: 05
Most Common Material: CLAY
Mat2: 02
Mat2 Desc: TOPSOIL
Mat3: 11
Mat3 Desc: GRAVEL
Formation Top Depth: 0.0

Map Key	Number of Records	Direction/ Distance (m)	Elev/Diff (m)	Site	DB
Formation End Depth:		27.0			
Formation End Depth UOM:		ft			
<u>Method of Construction & Well Use</u>					
Method Construction ID:		961508762			
Method Construction Code:		1			
Method Construction:		Cable Tool			
Other Method Construction:					
<u>Pipe Information</u>					
Pipe ID:		10579366			
Casing No:		1			
Comment:					
Alt Name:					
<u>Construction Record - Casing</u>					
Casing ID:		930054226			
Layer:		1			
Material:		1			
Open Hole or Material:		STEEL			
Depth From:					
Depth To:		31.0			
Casing Diameter:		5.0			
Casing Diameter UOM:		inch			
Casing Depth UOM:		ft			
<u>Construction Record - Casing</u>					
Casing ID:		930054227			
Layer:		2			
Material:		4			
Open Hole or Material:		OPEN HOLE			
Depth From:					
Depth To:		61.0			
Casing Diameter:		5.0			
Casing Diameter UOM:		inch			
Casing Depth UOM:		ft			
<u>Results of Well Yield Testing</u>					
Pumping Test Method Desc:		PUMP			
Pump Test ID:		991508762			
Pump Set At:					
Static Level:		15.0			
Final Level After Pumping:		30.0			
Recommended Pump Depth:					
Pumping Rate:		4.0			
Flowing Rate:					
Recommended Pump Rate:					
Levels UOM:		ft			
Rate UOM:		GPM			
Water State After Test Code:		1			
Water State After Test:		CLEAR			
Pumping Test Method:		1			
Pumping Duration HR:		0			
Pumping Duration MIN:		15			
Flowing:		No			

Map Key	Number of Records	Direction/ Distance (m)	Elev/Diff (m)	Site	DB
<u>Water Details</u>					
Water ID:		933463424			
Layer:		1			
Kind Code:		1			
Kind:		FRESH			
Water Found Depth:		50.0			
Water Found Depth UOM:		ft			
<u>Links</u>					
Bore Hole ID:	10030796			Tag No:	
Depth M:	18.5928			Contractor:	4748
Year Completed:	1952			Latitude:	45.3827777812995
Well Completed Dt:	07/16/1952			Longitude:	-75.7700891663503
Audit No:				Y:	45.38277777441722
Path:	150\1508762.pdf			X:	-75.77008900411931

33	1 of 2	SE/223.1	65.9 / 3.69	Enbridge Gas Distribution Inc. 2045 Honeywell Ave Ottawa ON	SPL
Ref No:	8773-BBQJM4			Contaminant Qty:	0 ft³
Site No:	NA			Nature of Damage:	
Incident Dt:	4/30/2019			Discharger Report:	
Year:				Material Group:	
Incident Cause:				Health/Env Conseq:	2 - Minor Environment
Incident Event:	Leak/Break			Agency Involved:	
Environment Impact:				Site Lot:	
Nature of Impact:				Site Conc:	
MOE Response:	No			Site Geo Ref Accu:	
Dt MOE Arvl on Scn:				Site Map Datum:	
MOE Reported Dt:	4/30/2019			Northing:	5025485.72
Dt Document Closed:	6/29/2019			Easting:	439697.05
Municipality No:					
System Facility Address:					
Client Type:	Corporation				
Call Report Location Geodata:					
Contaminant Code:	35				
Contaminant Name:	NATURAL GAS (METHANE)				
Contaminant Limit 1:					
Contam Limit Freq 1:					
Contaminant UN No 1:	1075				
Receiving Medium:					
Receiving Environment:	Air				
Incident Reason:	Operator/Human Error				
Incident Summary:	TSSA FSB: made safe, Enbridge 1/2" IP plastic line strike				
Site Region:	Eastern				
Site Municipality:	Ottawa				
Activity Preceding Spill:					
Property 2nd Watershed:					
Property Tertiary Watershed:					
Sector Type:	Miscellaneous Industrial				
SAC Action Class:	Air Spills - Gases and Vapours				
Source Type:	Valve/Fitting/Piping				
Site County/District:					
Site Geo Ref Meth:					
Site District Office:	Ottawa				
Nearest Watercourse:					
Site Name:	2045 Honeywell Ave, Ottawa<UNOFFICIAL>				
Site Address:	2045 Honeywell Ave				
Client Name:	Enbridge Gas Distribution Inc.				

Map Key	Number of Records	Direction/ Distance (m)	Elev/Diff (m)	Site	DB
33	2 of 2	SE/223.1	65.9 / 3.69	ENBRIDGE GAS INC 2045 HONEYWELL AVE., OTTAWA, ON, K2A 0P7, CA ON	PINC
Incident Id: Incident No: 2569294 Incident Reported Dt: 4/30/2019 Type: FS-Pipeline Incident Status Code: Tank Status: Pipeline Damage Reason Est Task No: Spills Action Centre: Fuel Type: Fuel Occurrence Tp: Date of Occurrence: Occurrence Start Dt: Depth: Customer Acct Name: ENBRIDGE GAS INC Incident Address: 2045 HONEYWELL AVE., OTTAWA, ON, K2A 0P7, CA Operation Type: Pipeline Type: Regulator Type: Summary: Reported By: Affiliation: Occurrence Desc: Damage Reason: Notes:		Pipe Material: Fuel Category: Health Impact: Environment Impact: Property Damage: Service Interrupt: Enforce Policy: Public Relation: Pipeline System: PSIG: Attribute Category: Regulator Location: Method Details:			

34	1 of 1	E/227.9	61.6 / -0.61	Kiewit Eurovia Vinci Intersection of Richmond Rd and Redwood Avenue Ottawa ON	SPL
Ref No: 0200-BY6L9R Site No: NA Incident Dt: 2021/02/11 Year: Incident Cause: Incident Event: Leak/Break Environment Impact: Nature of Impact: MOE Response: No Dt MOE Arvl on Scn: MOE Reported Dt: 2021/02/12 Dt Document Closed: 2021/04/11 Municipality No: System Facility Address: Client Type: Corporation Call Report Location Geodata: Contaminant Code: 15 Contaminant Name: HYDRAULIC OIL Contaminant Limit 1: Contam Limit Freq 1: Contaminant UN No 1: n/a Receiving Medium: Receiving Environment: Land Incident Reason: Equipment Failure Incident Summary: Richmond Rd and Redwood Ave - 1 L hydraulic spill to ground, cleaned up Site Region: Eastern Site Municipality: Ottawa		Contaminant Qty: 1 L Nature of Damage: Discharger Report: Material Group: Health/Env Conseq: 2 - Minor Environment Agency Involved: Site Lot: Site Conc: Site Geo Ref Accu: Site Map Datum: Northing: 5025672.97 Easting: 439749.3			

Map Key	Number of Records	Direction/ Distance (m)	Elev/Diff (m)	Site	DB
Activity Preceding Spill:					
Property 2nd Watershed:					
Property Tertiary Watershed:					
Sector Type:		Miscellaneous Industrial			
SAC Action Class:		Primary Assessment of Spills			
Source Type:		Motor Vehicle			
Site County/District:					
Site Geo Ref Meth:		Ottawa			
Site District Office:					
Nearest Watercourse:					
Site Name:		Intersection<UNOFFICIAL>			
Site Address:		Intersection of Richmond Rd and Redwood Avenue			
Client Name:		Kiewit Eurovia Vinci			

35	1 of 1	ENE/230.9	60.9 / -1.31	747 RICHMOND RD OTTAWA ON	WWIS
Well ID:		7305506		Flowing (Y/N):	
Construction Date:				Flow Rate:	
Use 1st:		Test Hole		Data Entry Status:	
Use 2nd:		Monitoring		Data Src:	
Final Well Status:		Observation Wells		Date Received: 02/13/2018	
Water Type:				Selected Flag: TRUE	
Casing Material:				Abandonment Rec:	
Audit No:		Z277501		Contractor: 7241	
Tag:		A189874		Form Version: 7	
Constructn Method:				Owner:	
Elevation (m):				County: OTTAWA-CARLETON	
Elevatn Reliability:				Lot:	
Depth to Bedrock:				Concession:	
Well Depth:				Concession Name:	
Overburden/Bedrock:				Easting NAD83:	
Pump Rate:				Northing NAD83:	
Static Water Level:				Zone:	
Clear/Cloudy:				UTM Reliability:	
Municipality:		OTTAWA CITY			
Site Info:					

PDF URL (Map):

Additional Detail(s) (Map)

Well Completed Date:	01/14/2018
Year Completed:	2018
Depth (m):	10.5156
Latitude:	45.3826532637713
Longitude:	-75.7698664992016
Path:	

Bore Hole Information

Bore Hole ID:	1006985382	Elevation:	
DP2BR:		Elevrc:	
Spatial Status:		Zone:	18
Code OB:		East83:	439728.00
Code OB Desc:		North83:	5025748.00
Open Hole:		Org CS:	UTM83
Cluster Kind:		UTMRC:	4
Date Completed:	01/14/2018	UTMRC Desc:	margin of error : 30 m - 100 m
Remarks:		Location Method:	wwr
Loc Method Desc:	on Water Well Record		
Elevrc Desc:			

Map Key	Number of Records	Direction/ Distance (m)	Elev/Diff (m)	Site	DB
<i>Location Source Date:</i>					
<i>Improvement Location Source:</i>					
<i>Improvement Location Method:</i>					
<i>Source Revision Comment:</i>					
<i>Supplier Comment:</i>					
<u>Overburden and Bedrock</u>					
<u>Materials Interval</u>					
Formation ID:		1007144453			
Layer:		3			
Color:		2			
General Color:		GREY			
Mat1:		34			
Most Common Material:		TILL			
Mat2:					
Mat2 Desc:					
Mat3:		73			
Mat3 Desc:		HARD			
Formation Top Depth:		26.0			
Formation End Depth:		34.5			
Formation End Depth UOM:		ft			
<u>Overburden and Bedrock</u>					
<u>Materials Interval</u>					
Formation ID:		1007144451			
Layer:		1			
Color:		2			
General Color:		GREY			
Mat1:		11			
Most Common Material:		GRAVEL			
Mat2:					
Mat2 Desc:					
Mat3:		73			
Mat3 Desc:		HARD			
Formation Top Depth:		0.0			
Formation End Depth:		1.0			
Formation End Depth UOM:		ft			
<u>Overburden and Bedrock</u>					
<u>Materials Interval</u>					
Formation ID:		1007144452			
Layer:		2			
Color:		8			
General Color:		BLACK			
Mat1:		21			
Most Common Material:		GRANITE			
Mat2:					
Mat2 Desc:					
Mat3:		73			
Mat3 Desc:		HARD			
Formation Top Depth:		1.0			
Formation End Depth:		26.0			
Formation End Depth UOM:		ft			
<u>Annular Space/Abandonment</u>					
<u>Sealing Record</u>					
Plug ID:		1007144463			
Layer:		2			

Map Key	Number of Records	Direction/ Distance (m)	Elev/Diff (m)	Site	DB
Plug From:		1.0			
Plug To:		18.0			
Plug Depth UOM:		ft			
<u>Annular Space/Abandonment Sealing Record</u>					
Plug ID:		1007144465			
Layer:		4			
Plug From:		23.5			
Plug To:		34.5			
Plug Depth UOM:		ft			
<u>Annular Space/Abandonment Sealing Record</u>					
Plug ID:		1007144462			
Layer:		1			
Plug From:		0.0			
Plug To:		1.0			
Plug Depth UOM:		ft			
<u>Annular Space/Abandonment Sealing Record</u>					
Plug ID:		1007144464			
Layer:		3			
Plug From:		18.0			
Plug To:		23.5			
Plug Depth UOM:		ft			
<u>Method of Construction & Well Use</u>					
Method Construction ID:		1007144461			
Method Construction Code:		D			
Method Construction:		Direct Push			
Other Method Construction:					
<u>Pipe Information</u>					
Pipe ID:		1007144450			
Casing No:		0			
Comment:					
Alt Name:					
<u>Construction Record - Casing</u>					
Casing ID:		1007144457			
Layer:		1			
Material:		5			
Open Hole or Material:		PLASTIC			
Depth From:		0.0			
Depth To:		24.5			
Casing Diameter:		1.3799999952316284			
Casing Diameter UOM:		inch			
Casing Depth UOM:		ft			
<u>Construction Record - Screen</u>					

Map Key	Number of Records	Direction/ Distance (m)	Elev/Diff (m)	Site	DB
Screen ID:		1007144458			
Layer:		1			
Slot:		10			
Screen Top Depth:		24.5			
Screen End Depth:		34.5			
Screen Material:		5			
Screen Depth UOM:		ft			
Screen Diameter UOM:		inch			
Screen Diameter:		1.659999966621399			

Water Details

Water ID:	1007144456
Layer:	
Kind Code:	
Kind:	
Water Found Depth:	
Water Found Depth UOM:	ft

Hole Diameter

Hole ID:	1007144455
Diameter:	2.375
Depth From:	28.0
Depth To:	34.5
Hole Depth UOM:	ft
Hole Diameter UOM:	inch

Hole Diameter

Hole ID:	1007144454
Diameter:	3.5
Depth From:	0.0
Depth To:	28.0
Hole Depth UOM:	ft
Hole Diameter UOM:	inch

Links

Bore Hole ID:	1006985382	Tag No:	A189874
Depth M:	10.5156	Contractor:	7241
Year Completed:	2018	Latitude:	45.3826532637713
Well Completed Dt:	01/14/2018	Longitude:	-75.7698664992016
Audit No:	Z277501	Y:	45.382653257542174
Path:	730\7305506.pdf	X:	-75.76986633699758

<u>36</u>	1 of 1	ENE/231.4	60.9 / -1.31	747 RICHMOND RD OTTAWA ON	WWIS
Well ID:	7305504	Flowing (Y/N):			
Construction Date:		Flow Rate:			
Use 1st:	Test Hole	Data Entry Status:			
Use 2nd:	Monitoring	Data Src:			
Final Well Status:	Test Hole	Date Received:	02/13/2018		
Water Type:		Selected Flag:	TRUE		
Casing Material:		Abandonment Rec:			
Audit No:	Z277510	Contractor:	7241		
Tag:	A185781	Form Version:	7		
Constructn Method:		Owner:			
Elevation (m):		County:	OTTAWA-CARLETON		
Elevatn Reliabilty:		Lot:			
Depth to Bedrock:		Concession:			

Map Key	Number of Records	Direction/ Distance (m)	Elev/Diff (m)	Site	DB
Well Depth: Overburden/Bedrock: Pump Rate: Static Water Level: Clear/Cloudy: Municipality: Site Info:		OTTAWA CITY		Concession Name: Easting NAD83: Northing NAD83: Zone: UTM Reliability:	
PDF URL (Map):					
<u>Additional Detail(s) (Map)</u>					
Well Completed Date: Year Completed: Depth (m): Latitude: Longitude: Path:		01/03/2017 2017 10.66 45.3826443493529 -75.7698536049952			
<u>Bore Hole Information</u>					
Bore Hole ID: DP2BR: Spatial Status: Code OB: Code OB Desc: Open Hole: Cluster Kind: Date Completed: Remarks: Loc Method Desc: Elevrc Desc: Location Source Date: Improvement Location Source: Improvement Location Method: Source Revision Comment: Supplier Comment:		1006985376		Elevation: Elevrc: Zone: East83: North83: Org CS: UTMRC: UTMRC Desc: Location Method:	
				18 439729.00 5025747.00 UTM83 4 margin of error : 30 m - 100 m wwr	
		on Water Well Record			
<u>Overburden and Bedrock</u> <u>Materials Interval</u>					
Formation ID: Layer: Color: General Color: Mat1: Most Common Material: Mat2: Mat2 Desc: Mat3: Mat3 Desc: Formation Top Depth: Formation End Depth: Formation End Depth UOM:		1007143746 2 2 GREY 06 SILT 05 CLAY 1.2100000381469727 8.220000267028809 m			
<u>Overburden and Bedrock</u> <u>Materials Interval</u>					
Formation ID: Layer: Color: General Color:		1007143745 1 6 BROWN			

Map Key	Number of Records	Direction/ Distance (m)	Elev/Diff (m)	Site	DB
Mat1:		11			
Most Common Material:		GRAVEL			
Mat2:		28			
Mat2 Desc:		SAND			
Mat3:					
Mat3 Desc:					
Formation Top Depth:		0.0			
Formation End Depth:		1.2100000381469727			
Formation End Depth UOM:		m			
<u>Overburden and Bedrock Materials Interval</u>					
Formation ID:		1007143747			
Layer:		3			
Color:		2			
General Color:		GREY			
Mat1:		34			
Most Common Material:		TILL			
Mat2:					
Mat2 Desc:					
Mat3:					
Mat3 Desc:					
Formation Top Depth:		8.220000267028809			
Formation End Depth:		10.65999984741211			
Formation End Depth UOM:		m			
<u>Annular Space/Abandonment Sealing Record</u>					
Plug ID:		1007143756			
Layer:		2			
Plug From:		0.3100000023841858			
Plug To:		7.309999942779541			
Plug Depth UOM:		m			
<u>Annular Space/Abandonment Sealing Record</u>					
Plug ID:		1007143755			
Layer:		1			
Plug From:		0.0			
Plug To:		0.3100000023841858			
Plug Depth UOM:		m			
<u>Annular Space/Abandonment Sealing Record</u>					
Plug ID:		1007143757			
Layer:		3			
Plug From:		7.309999942779541			
Plug To:		10.65999984741211			
Plug Depth UOM:		m			
<u>Method of Construction & Well Use</u>					
Method Construction ID:		1007143754			
Method Construction Code:		2			
Method Construction:		Rotary (Convent.)			
Other Method Construction:					

Map Key	Number of Records	Direction/ Distance (m)	Elev/Diff (m)	Site	DB
---------	-------------------	----------------------------	------------------	------	----

Pipe Information

Pipe ID: 1007143744
 Casing No: 0
 Comment:
 Alt Name:

Construction Record - Casing

Casing ID: 1007143750
 Layer: 1
 Material: 5
 Open Hole or Material: PLASTIC
 Depth From: 0.0
 Depth To: 7.619999885559082
 Casing Diameter: 5.199999809265137
 Casing Diameter UOM: cm
 Casing Depth UOM: m

Construction Record - Screen

Screen ID: 1007143751
 Layer: 1
 Slot: 10
 Screen Top Depth: 7.619999885559082
 Screen End Depth: 10.65999984741211
 Screen Material: 5
 Screen Depth UOM: m
 Screen Diameter UOM: cm
 Screen Diameter: 6.03000020980835

Water Details

Water ID: 1007143749
 Layer:
 Kind Code:
 Kind:
 Water Found Depth:
 Water Found Depth UOM: m

Hole Diameter

Hole ID: 1007143748
 Diameter: 20.950000762939453
 Depth From: 0.0
 Depth To: 10.65999984741211
 Hole Depth UOM: m
 Hole Diameter UOM: cm

Links

Bore Hole ID:	1006985376	Tag No:	A185781
Depth M:	10.66	Contractor:	7241
Year Completed:	2017	Latitude:	45.3826443493529
Well Completed Dt:	01/03/2017	Longitude:	-75.7698536049952
Audit No:	Z277510	Y:	45.382644342242386
Path:	730\7305504.pdf	X:	-75.76985344348334

Map Key	Number of Records	Direction/ Distance (m)	Elev/Diff (m)	Site	DB
Well ID:	7293198			Flowing (Y/N):	
Construction Date:				Flow Rate:	
Use 1st:	Test Hole			Data Entry Status:	
Use 2nd:	Monitoring			Data Src:	
Final Well Status:	Monitoring and Test Hole			Date Received:	08/18/2017
Water Type:				Selected Flag:	TRUE
Casing Material:				Abandonment Rec:	
Audit No:	Z258480			Contractor:	7241
Tag:	A182669			Form Version:	7
Constructn Method:				Owner:	
Elevation (m):				County:	OTTAWA-CARLETON
Elevatn Reliability:				Lot:	
Depth to Bedrock:				Concession:	
Well Depth:				Concession Name:	
Overburden/Bedrock:				Easting NAD83:	
Pump Rate:				Northing NAD83:	
Static Water Level:				Zone:	
Clear/Cloudy:				UTM Reliability:	
Municipality:		NEPEAN TOWNSHIP			
Site Info:					
PDF URL (Map):					
<u>Additional Detail(s) (Map)</u>					
Well Completed Date:	06/29/2017				
Year Completed:	2017				
Depth (m):	10.7				
Latitude:	45.3826001215519				
Longitude:	-75.7697380458965				
Path:					
<u>Bore Hole Information</u>					
Bore Hole ID:	1006713618			Elevation:	
DP2BR:				Elevrc:	
Spatial Status:				Zone:	18
Code OB:				East83:	439738.00
Code OB Desc:				North83:	5025742.00
Open Hole:				Org CS:	UTM83
Cluster Kind:				UTMRC:	4
Date Completed:	06/29/2017			UTMRC Desc:	margin of error : 30 m - 100 m
Remarks:				Location Method:	wwr
Loc Method Desc:		on Water Well Record			
Elevrc Desc:					
Location Source Date:					
Improvement Location Source:					
Improvement Location Method:					
Source Revision Comment:					
Supplier Comment:					
<u>Overburden and Bedrock Materials Interval</u>					
Formation ID:	1006827414				
Layer:	3				
Color:	6				
General Color:	BROWN				
Mat1:	06				
Most Common Material:	SILT				
Mat2:	28				
Mat2 Desc:	SAND				

Map Key	Number of Records	Direction/ Distance (m)	Elev/Diff (m)	Site	DB
Mat3:					
Mat3 Desc:					
Formation Top Depth:			3.0999999046325684		
Formation End Depth:			4.570000171661377		
Formation End Depth UOM:			m		
<u>Overburden and Bedrock</u>					
<u>Materials Interval</u>					
Formation ID:			1006827415		
Layer:			4		
Color:			2		
General Color:			GREY		
Mat1:			28		
Most Common Material:			SAND		
Mat2:			11		
Mat2 Desc:			GRAVEL		
Mat3:			84		
Mat3 Desc:			SILTY		
Formation Top Depth:			4.570000171661377		
Formation End Depth:			10.699999809265137		
Formation End Depth UOM:			m		
<u>Overburden and Bedrock</u>					
<u>Materials Interval</u>					
Formation ID:			1006827412		
Layer:			1		
Color:			2		
General Color:			GREY		
Mat1:			11		
Most Common Material:			GRAVEL		
Mat2:			28		
Mat2 Desc:			SAND		
Mat3:					
Mat3 Desc:					
Formation Top Depth:			0.0		
Formation End Depth:			0.6100000143051147		
Formation End Depth UOM:			m		
<u>Overburden and Bedrock</u>					
<u>Materials Interval</u>					
Formation ID:			1006827413		
Layer:			2		
Color:			6		
General Color:			BROWN		
Mat1:			28		
Most Common Material:			SAND		
Mat2:			11		
Mat2 Desc:			GRAVEL		
Mat3:					
Mat3 Desc:					
Formation Top Depth:			0.6100000143051147		
Formation End Depth:			3.0999999046325684		
Formation End Depth UOM:			m		
<u>Annular Space/Abandonment</u>					
<u>Sealing Record</u>					
Plug ID:			1006827424		
Layer:			2		

Map Key	Number of Records	Direction/ Distance (m)	Elev/Diff (m)	Site	DB
Plug From:		0.3100000023841858			
Plug To:		7.0			
Plug Depth UOM:		m			
<u>Annular Space/Abandonment Sealing Record</u>					
Plug ID:		1006827425			
Layer:		3			
Plug From:		7.0			
Plug To:		10.699999809265137			
Plug Depth UOM:		m			
<u>Annular Space/Abandonment Sealing Record</u>					
Plug ID:		1006827423			
Layer:		1			
Plug From:		0.0			
Plug To:		0.3100000023841858			
Plug Depth UOM:		m			
<u>Method of Construction & Well Use</u>					
Method Construction ID:		1006827422			
Method Construction Code:		2			
Method Construction:		Rotary (Convent.)			
Other Method Construction:					
<u>Pipe Information</u>					
Pipe ID:		1006827411			
Casing No:		0			
Comment:					
Alt Name:					
<u>Construction Record - Casing</u>					
Casing ID:		1006827418			
Layer:		1			
Material:		5			
Open Hole or Material:		PLASTIC			
Depth From:		0.0			
Depth To:		7.619999885559082			
Casing Diameter:		5.199999809265137			
Casing Diameter UOM:		cm			
Casing Depth UOM:		m			
<u>Construction Record - Screen</u>					
Screen ID:		1006827419			
Layer:		1			
Slot:		10			
Screen Top Depth:		2.619999885559082			
Screen End Depth:		10.699999809265137			
Screen Material:		5			
Screen Depth UOM:		m			
Screen Diameter UOM:		cm			
Screen Diameter:		6.03000020980835			

Map Key	Number of Records	Direction/ Distance (m)	Elev/Diff (m)	Site	DB
---------	-------------------	----------------------------	------------------	------	----

Water Details

Water ID: 1006827417
 Layer:
 Kind Code:
 Kind:
 Water Found Depth:
 Water Found Depth UOM: m

Hole Diameter

Hole ID: 1006827416
 Diameter: 20.229999542236328
 Depth From: 0.0
 Depth To: 10.699999809265137
 Hole Depth UOM: m
 Hole Diameter UOM: cm

Links

Bore Hole ID:	1006713618	Tag No:	A182669
Depth M:	10.7	Contractor:	7241
Year Completed:	2017	Latitude:	45.3826001215519
Well Completed Dt:	06/29/2017	Longitude:	-75.7697380458965
Audit No:	Z258480	Y:	45.38260011526592
Path:	729\7293198.pdf	X:	-75.76973788424723

<u>38</u>	1 of 4	ENE/239.7	59.8 / -2.39	Signs in 23 Hours, Inc. 747 Richmond Rd Unit B Ottawa ON K2A 0G6	SCT
---------------------------	--------	------------------	---------------------	---	------------

Established: 1990
 Plant Size (ft²):
 Employment:

--Details--

Description: Sign Manufacturing
 SIC/NAICS Code: 339950

<u>38</u>	2 of 4	ENE/239.7	59.8 / -2.39	Morrison Hershfield Limited 747 Richmond Road Ottawa ON K2A 1R8	GEN
---------------------------	--------	------------------	---------------------	--	------------

Generator No: ON9207424
 SIC Code:
 SIC Description:
 Approval Years: As of Dec 2018
 PO Box No:
 Country: Canada
 Status: Registered
 Co Admin:
 Choice of Contact:
 Phone No Admin:
 Contaminated Facility:
 MHSW Facility:

Detail(s)

Waste Class: 221 L

Map Key	Number of Records	Direction/ Distance (m)	Elev/Diff (m)	Site	DB
Waste Class Name:		Light fuels			
38	3 of 4	ENE/239.7	59.8 / -2.39	Peter Kiewit Sons ULC, Eurovia Quebec Grands Projets Inc., Janin Atlas Inc., and Dodin Quebec Inc. 747 Richmond Rd Ottawa ON K1H 1E1	ECA
Approval No:	9166-BQPRHZ			MOE District:	
Approval Date:	2020-06-23			City:	
Status:	Approved			Longitude:	
Record Type:	ECA			Latitude:	
Link Source:	IDS			Geometry X:	
SWP Area Name:				Geometry Y:	
Approval Type:	ECA-INDUSTRIAL SEWAGE WORKS				
Project Type:	INDUSTRIAL SEWAGE WORKS				
Business Name:	Peter Kiewit Sons ULC, Eurovia Quebec Grands Projets Inc., Janin Atlas Inc., and Dodin Quebec Inc.				
Address:	747 Richmond Rd				
Full Address:					
Full PDF Link:	https://www.accessenvironment.ene.gov.on.ca/instruments/5850-BMJQD2-14.pdf				
PDF Site Location:					
38	4 of 4	ENE/239.7	59.8 / -2.39	Kiewit Eurovia Vinci near Sir John A MacDonald Parkway Cleary Avenue (nearest civic: 747 Richmond Rd,) Ottawa ON	SPL
Ref No:	6431-BVXQZ3			Contaminant Qty:	22.68 kg
Site No:	NA			Nature of Damage:	
Incident Dt:	12/3/2020			Discharger Report:	
Year:				Material Group:	
Incident Cause:				Health/Env Conseq:	2 - Minor Environment
Incident Event:	Leak/Break			Agency Involved:	
Environment Impact:				Site Lot:	
Nature of Impact:				Site Conc:	
MOE Response:	No			Site Geo Ref Accu:	
Dt MOE Arvl on Scn:				Site Map Datum:	
MOE Reported Dt:	12/3/2020			Northing:	5025770
Dt Document Closed:	2/1/2021			Easting:	439647
Municipality No:					
System Facility Address:					
Client Type:	Corporation				
Call Report Location Geodata:					
Contaminant Code:	36				
Contaminant Name:	PROPANE				
Contaminant Limit 1:					
Contam Limit Freq 1:					
Contaminant UN No 1:	1978				
Receiving Medium:					
Receiving Environment:	Air				
Incident Reason:	Equipment Failure				
Incident Summary:	KEV: max 50 lbs propane to atm from tank				
Site Region:	Eastern				
Site Municipality:	Ottawa				
Activity Preceding Spill:					
Property 2nd Watershed:					
Property Tertiary Watershed:					
Sector Type:	Miscellaneous Industrial				
SAC Action Class:					
Source Type:	Valve/Fitting/Piping				
Site County/District:					
Site Geo Ref Meth:					
Site District Office:	Ottawa				
Nearest Watercourse:					

Map Key	Number of Records	Direction/ Distance (m)	Elev/Diff (m)	Site	DB
Site Name: Site Address: Client Name:		Site<UNOFFICIAL> near Sir John A MacDonald Parkway Cleary Avenue (nearest civic: 747 Richmond Rd,) Kiewit Eurovia Vinci			

39	1 of 1	ENE/241.6	60.9 / -1.31	RICHMOND ROAD & CLEARY Ottawa ON	WWIS
Well ID: 7293199 Construction Date: Use 1st: Test Hole Use 2nd: Monitoring Final Well Status: Monitoring and Test Hole Water Type: Casing Material: Audit No: Z258478 Tag: A182667 Constructn Method: Elevation (m): Elevatn Reliabilty: Depth to Bedrock: Well Depth: Overburden/Bedrock: Pump Rate: Static Water Level: Clear/Cloudy: Municipality: NEPEAN TOWNSHIP Site Info:		Flowing (Y/N): Flow Rate: Data Entry Status: Data Src: Date Received: 08/18/2017 Selected Flag: TRUE Abandonment Rec: Contractor: 7241 Form Version: 7 Owner: County: OTTAWA-CARLETON Lot: Concession: Concession Name: Easting NAD83: Northing NAD83: Zone: UTM Reliability:			

PDF URL (Map):

Additional Detail(s) (Map)

Well Completed Date: 06/27/2017
Year Completed: 2017
Depth (m): 12.1
Latitude: 45.3826722116894
Longitude: -75.7697262510025
Path:

Bore Hole Information

Bore Hole ID: 1006713621 DP2BR: Spatial Status: Code OB: Code OB Desc: Open Hole: Cluster Kind: Date Completed: 06/27/2017 Remarks: Loc Method Desc: on Water Well Record Elevrc Desc: Location Source Date: Improvement Location Source: Improvement Location Method: Source Revision Comment: Supplier Comment:	Elevation: Elevrc: Zone: 18 East83: 439739.00 North83: 5025750.00 Org CS: UTM83 UTMRC: 4 UTMRC Desc: margin of error : 30 m - 100 m Location Method: wwr
--	---

Overburden and Bedrock

Materials Interval

Map Key	Number of Records	Direction/ Distance (m)	Elev/Diff (m)	Site	DB
Formation ID:		1006827466			
Layer:		3			
Color:		2			
General Color:		GREY			
Mat1:		28			
Most Common Material:		SAND			
Mat2:					
Mat2 Desc:					
Mat3:		85			
Mat3 Desc:		SOFT			
Formation Top Depth:		1.5			
Formation End Depth:		7.61999885559082			
Formation End Depth UOM:		m			
<u>Overburden and Bedrock</u>					
<u>Materials Interval</u>					
Formation ID:		1006827464			
Layer:		1			
Color:		2			
General Color:		GREY			
Mat1:		11			
Most Common Material:		GRAVEL			
Mat2:					
Mat2 Desc:					
Mat3:		77			
Mat3 Desc:		LOOSE			
Formation Top Depth:		0.0			
Formation End Depth:		0.3100000023841858			
Formation End Depth UOM:		m			
<u>Overburden and Bedrock</u>					
<u>Materials Interval</u>					
Formation ID:		1006827465			
Layer:		2			
Color:		6			
General Color:		BROWN			
Mat1:		28			
Most Common Material:		SAND			
Mat2:		06			
Mat2 Desc:		SILT			
Mat3:		85			
Mat3 Desc:		SOFT			
Formation Top Depth:		0.3100000023841858			
Formation End Depth:		1.5			
Formation End Depth UOM:		m			
<u>Overburden and Bedrock</u>					
<u>Materials Interval</u>					
Formation ID:		1006827467			
Layer:		4			
Color:		2			
General Color:		GREY			
Mat1:		28			
Most Common Material:		SAND			
Mat2:					
Mat2 Desc:					
Mat3:		66			
Mat3 Desc:		DENSE			
Formation Top Depth:		7.61999885559082			
Formation End Depth:		10.600000381469727			

Map Key	Number of Records	Direction/ Distance (m)	Elev/Diff (m)	Site	DB
Formation End Depth UOM:		m			
<u>Overburden and Bedrock Materials Interval</u>					
Formation ID:		1006827468			
Layer:		5			
Color:		2			
General Color:		GREY			
Mat1:		10			
Most Common Material:		COARSE SAND			
Mat2:					
Mat2 Desc:					
Mat3:		73			
Mat3 Desc:		HARD			
Formation Top Depth:		10.600000381469727			
Formation End Depth:		12.100000381469727			
Formation End Depth UOM:		m			
<u>Annular Space/Abandonment Sealing Record</u>					
Plug ID:		1006827477			
Layer:		2			
Plug From:		0.3100000023841858			
Plug To:		8.5			
Plug Depth UOM:		m			
<u>Annular Space/Abandonment Sealing Record</u>					
Plug ID:		1006827476			
Layer:		1			
Plug From:		0.0			
Plug To:		0.3100000023841858			
Plug Depth UOM:		m			
<u>Annular Space/Abandonment Sealing Record</u>					
Plug ID:		1006827478			
Layer:		3			
Plug From:		8.5			
Plug To:		12.100000381469727			
Plug Depth UOM:		m			
<u>Method of Construction & Well Use</u>					
Method Construction ID:		1006827475			
Method Construction Code:		2			
Method Construction:		Rotary (Convent.)			
Other Method Construction:					
<u>Pipe Information</u>					
Pipe ID:		1006827463			
Casing No:		0			
Comment:					
Alt Name:					

Map Key	Number of Records	Direction/ Distance (m)	Elev/Diff (m)	Site	DB
---------	-------------------	----------------------------	------------------	------	----

Construction Record - Casing

Casing ID: 1006827471
Layer: 1
Material: 5
Open Hole or Material: PLASTIC
Depth From: 0.0
Depth To: 9.100000381469727
Casing Diameter: 5.199999809265137
Casing Diameter UOM: cm
Casing Depth UOM: m

Construction Record - Screen

Screen ID: 1006827472
Layer: 1
Slot: 10
Screen Top Depth: 9.100000381469727
Screen End Depth: 12.100000381469727
Screen Material: 5
Screen Depth UOM: m
Screen Diameter UOM: cm
Screen Diameter: 6.03000020980835

Water Details

Water ID: 1006827470
Layer:
Kind Code:
Kind:
Water Found Depth:
Water Found Depth UOM: m

Hole Diameter

Hole ID: 1006827469
Diameter: 20.229999542236328
Depth From: 0.0
Depth To: 12.100000381469727
Hole Depth UOM: m
Hole Diameter UOM: cm

Links

Bore Hole ID: 1006713621	Tag No: A182667
Depth M: 12.1	Contractor: 7241
Year Completed: 2017	Latitude: 45.3826722116894
Well Completed Dt: 06/27/2017	Longitude: -75.7697262510025
Audit No: Z258478	Y: 45.38267220553946
Path: 729\7293199.pdf	X: -75.76972608936534

[40](#) 1 of 1 **NNE/241.7** **52.9 / -9.31** **ON** **WWIS**

Well ID: 1507811	Flowing (Y/N):
Construction Date:	Flow Rate:
Use 1st: Domestic	Data Entry Status:
Use 2nd: 0	Data Src: 1
Final Well Status: Water Supply	Date Received: 03/01/1954
Water Type:	Selected Flag: TRUE
Casing Material:	Abandonment Rec:

Map Key	Number of Records	Direction/ Distance (m)	Elev/Diff (m)	Site	DB
Audit No:				Contractor:	4825
Tag:				Form Version:	1
Constructn Method:				Owner:	
Elevation (m):				County:	OTTAWA-CARLETON
Elevatn Reliability:				Lot:	
Depth to Bedrock:				Concession:	
Well Depth:				Concession Name:	
Overburden/Bedrock:				Easting NAD83:	
Pump Rate:				Northing NAD83:	
Static Water Level:				Zone:	
Clear/Cloudy:				UTM Reliability:	
Municipality:		OTTAWA CITY			
Site Info:					

PDF URL (Map): https://d2khazk8e83rdv.cloudfront.net/moe_mapping/downloads/2Water/Wells_pdfs/150\1507811.pdf

Additional Detail(s) (Map)

Well Completed Date: 11/09/1953
Year Completed: 1953
Depth (m): 28.956
Latitude: 45.383731440119
Longitude: -75.771494421171
Path: 150\1507811.pdf

Bore Hole Information

Bore Hole ID:	10029846	Elevation:	
DP2BR:		Elevrc:	
Spatial Status:		Zone:	18
Code OB:		East83:	439601.70
Code OB Desc:		North83:	5025869.00
Open Hole:		Org CS:	
Cluster Kind:		UTMRC:	5
Date Completed:	11/09/1953	UTMRC Desc:	margin of error : 100 m - 300 m
Remarks:		Location Method:	gis
Loc Method Desc:	from gis		
Elevrc Desc:			
Location Source Date:			
Improvement Location Source:			
Improvement Location Method:			
Source Revision Comment:			
Supplier Comment:			

Overburden and Bedrock Materials Interval

Formation ID: 931008089
Layer: 3
Color:
General Color:
Mat1: 15
Most Common Material: LIMESTONE
Mat2:
Mat2 Desc:
Mat3:
Mat3 Desc:
Formation Top Depth: 38.0
Formation End Depth: 95.0
Formation End Depth UOM: ft

Overburden and Bedrock

Map Key	Number of Records	Direction/ Distance (m)	Elev/Diff (m)	Site	DB
<u>Materials Interval</u>					
Formation ID:		931008088			
Layer:		2			
Color:					
General Color:					
Mat1:		11			
Most Common Material:		GRAVEL			
Mat2:					
Mat2 Desc:					
Mat3:					
Mat3 Desc:					
Formation Top Depth:		10.0			
Formation End Depth:		38.0			
Formation End Depth UOM:		ft			
<u>Overburden and Bedrock</u>					
<u>Materials Interval</u>					
Formation ID:		931008087			
Layer:		1			
Color:					
General Color:					
Mat1:		05			
Most Common Material:		CLAY			
Mat2:					
Mat2 Desc:					
Mat3:					
Mat3 Desc:					
Formation Top Depth:		0.0			
Formation End Depth:		10.0			
Formation End Depth UOM:		ft			
<u>Method of Construction & Well Use</u>					
Method Construction ID:		961507811			
Method Construction Code:		1			
Method Construction:		Cable Tool			
Other Method Construction:					
<u>Pipe Information</u>					
Pipe ID:		10578416			
Casing No:		1			
Comment:					
Alt Name:					
<u>Construction Record - Casing</u>					
Casing ID:		930052355			
Layer:		1			
Material:		1			
Open Hole or Material:		STEEL			
Depth From:					
Depth To:		38.0			
Casing Diameter:		6.0			
Casing Diameter UOM:		inch			
Casing Depth UOM:		ft			
<u>Construction Record - Casing</u>					

Map Key	Number of Records	Direction/ Distance (m)	Elev/Diff (m)	Site	DB
---------	-------------------	-------------------------	---------------	------	----

Casing ID: 930052357
Layer: 3
Material: 4
Open Hole or Material: OPEN HOLE
Depth From:
Depth To: 95.0
Casing Diameter: 5.0
Casing Diameter UOM: inch
Casing Depth UOM: ft

Construction Record - Casing

Casing ID: 930052356
Layer: 2
Material: 1
Open Hole or Material: STEEL
Depth From:
Depth To: 43.0
Casing Diameter: 5.0
Casing Diameter UOM: inch
Casing Depth UOM: ft

Results of Well Yield Testing

Pumping Test Method Desc: PUMP
Pump Test ID: 991507811
Pump Set At:
Static Level: 14.0
Final Level After Pumping: 16.0
Recommended Pump Depth:
Pumping Rate: 7.0
Flowing Rate:
Recommended Pump Rate:
Levels UOM: ft
Rate UOM: GPM
Water State After Test Code: 1
Water State After Test: CLEAR
Pumping Test Method: 1
Pumping Duration HR: 0
Pumping Duration MIN: 25
Flowing: No

Water Details

Water ID: 933462073
Layer: 1
Kind Code: 1
Kind: FRESH
Water Found Depth: 85.0
Water Found Depth UOM: ft

Links

Bore Hole ID:	10029846	Tag No:	
Depth M:	28.956	Contractor:	4825
Year Completed:	1953	Latitude:	45.383731440119
Well Completed Dt:	11/09/1953	Longitude:	-75.771494421171
Audit No:		Y:	45.38373143312222
Path:	150\1507811.pdf	X:	-75.77149425883283

Map Key	Number of Records	Direction/ Distance (m)	Elev/Diff (m)	Site	DB
ON					
Borehole ID:	611047			Inclin FLG:	No
OGF ID:	215512546			SP Status:	Initial Entry
Status:				Surv Elev:	No
Type:	Borehole			Piezometer:	No
Use:				Primary Name:	
Completion Date:	NOV-1953			Municipality:	
Static Water Level:				Lot:	
Primary Water Use:				Township:	
Sec. Water Use:				Latitude DD:	45.38376
Total Depth m:	29			Longitude DD:	-75.771508
Depth Ref:	Ground Surface			UTM Zone:	18
Depth Elev:				Easting:	439601
Drill Method:				Northing:	5025872
Orig Ground Elev m:	57.9			Location Accuracy:	
Elev Reliabil Note:				Accuracy:	Not Applicable
DEM Ground Elev m:	55.5				
Concession:					
Location D:					
Survey D:					
Comments:					
<u>Borehole Geology Stratum</u>					
Geology Stratum ID:	218387333			Mat Consistency:	
Top Depth:	3			Material Moisture:	
Bottom Depth:	11.6			Material Texture:	
Material Color:				Non Geo Mat Type:	
Material 1:	Gravel			Geologic Formation:	
Material 2:				Geologic Group:	
Material 3:				Geologic Period:	
Material 4:				Depositional Gen:	
Gsc Material Description:					
Stratum Description:	GRAVEL.				
Geology Stratum ID:	218387334			Mat Consistency:	Dense
Top Depth:	11.6			Material Moisture:	
Bottom Depth:	29			Material Texture:	Fine
Material Color:	Grey			Non Geo Mat Type:	
Material 1:	Limestone			Geologic Formation:	
Material 2:				Geologic Group:	
Material 3:				Geologic Period:	
Material 4:				Depositional Gen:	
Gsc Material Description:					
Stratum Description:	LIMESTONE. 00085AVEL. VERY DENSE. BEDROCK,SANDSTONEFINE,SCHIST. GREY. 00010033FIED,TILL.				
Geology Stratum ID:	218387332			Mat Consistency:	
Top Depth:	0			Material Moisture:	
Bottom Depth:	3			Material Texture:	
Material Color:				Non Geo Mat Type:	
Material 1:	Clay			Geologic Formation:	
Material 2:				Geologic Group:	
Material 3:				Geologic Period:	
Material 4:				Depositional Gen:	
Gsc Material Description:					
Stratum Description:	CLAY.				
<u>Source</u>					
Source Type:	Data Survey			Source Appl:	Spatial/Tabular
Source Orig:	Geological Survey of Canada			Source Iden:	1
Source Date:	1956-1972			Scale or Res:	Varies

Map Key	Number of Records	Direction/ Distance (m)	Elev/Diff (m)	Site	DB
Confidence:				Horizontal:	NAD27
Observatio:				Verticalda:	Mean Average Sea Level
Source Name:		Urban Geology Automated Information System (UGAIS)			
Source Details:		File: OTTAWA1.txt RecordID: 03555 NTS_Sheet:			
Confiden 1:					
Source List					
Source Identifier:	1			Horizontal Datum:	NAD27
Source Type:	Data Survey			Vertical Datum:	Mean Average Sea Level
Source Date:	1956-1972			Projection Name:	Universal Transverse Mercator
Scale or Resolution:	Varies				
Source Name:	Urban Geology Automated Information System (UGAIS)				
Source Originators:	Geological Survey of Canada				

42	1 of 2	E/249.0	61.9 / -0.25	ON	WWIS
Well ID:	1508585			Flowing (Y/N):	
Construction Date:				Flow Rate:	
Use 1st:	Domestic			Data Entry Status:	
Use 2nd:	0			Data Src:	1
Final Well Status:	Water Supply			Date Received:	05/08/1950
Water Type:				Selected Flag:	TRUE
Casing Material:				Abandonment Rec:	
Audit No:				Contractor:	3566
Tag:				Form Version:	1
Constructn Method:				Owner:	
Elevation (m):				County:	OTTAWA-CARLETON
Elevatn Reliability:				Lot:	
Depth to Bedrock:				Concession:	
Well Depth:				Concession Name:	
Overburden/Bedrock:				Easting NAD83:	
Pump Rate:				Northing NAD83:	
Static Water Level:				Zone:	
Clear/Cloudy:				UTM Reliability:	
Municipality:	OTTAWA CITY				
Site Info:					

PDF URL (Map): https://d2khazk8e83rdv.cloudfront.net/moe_mapping/downloads/2Water/Wells_pdfs/150\1508585.pdf

Additional Detail(s) (Map)

Well Completed Date: 01/21/1950
Year Completed: 1950
Depth (m): 24.0792
Latitude: 45.381972899808
Longitude: -75.769311855111
Path: 150\1508585.pdf

Bore Hole Information

Bore Hole ID:	10030619	Elevation:	
DP2BR:		Elevrc:	
Spatial Status:		Zone:	18
Code OB:		East83:	439770.70
Code OB Desc:		North83:	5025672.00
Open Hole:		Org CS:	
Cluster Kind:		UTMRC:	9
Date Completed:	01/21/1950	UTMRC Desc:	unknown UTM
Remarks:		Location Method:	p9
Loc Method Desc:	Original Pre1985 UTM Rel Code 9: unknown UTM		

Map Key	Number of Records	Direction/ Distance (m)	Elev/Diff (m)	Site	DB
Elevrc Desc:					
Location Source Date:					
Improvement Location Source:					
Improvement Location Method:					
Source Revision Comment:					
Supplier Comment:					
<u>Overburden and Bedrock</u>					
<u>Materials Interval</u>					
Formation ID:		931010051			
Layer:		1			
Color:					
General Color:					
Mat1:		05			
Most Common Material:		CLAY			
Mat2:		09			
Mat2 Desc:		MEDIUM SAND			
Mat3:		12			
Mat3 Desc:		STONES			
Formation Top Depth:		0.0			
Formation End Depth:		77.0			
Formation End Depth UOM:		ft			
<u>Overburden and Bedrock</u>					
<u>Materials Interval</u>					
Formation ID:		931010052			
Layer:		2			
Color:					
General Color:					
Mat1:		11			
Most Common Material:		GRAVEL			
Mat2:					
Mat2 Desc:					
Mat3:					
Mat3 Desc:					
Formation Top Depth:		77.0			
Formation End Depth:		79.0			
Formation End Depth UOM:		ft			
<u>Method of Construction & Well</u>					
<u>Use</u>					
Method Construction ID:		961508585			
Method Construction Code:		1			
Method Construction:		Cable Tool			
Other Method Construction:					
<u>Pipe Information</u>					
Pipe ID:		10579189			
Casing No:		1			
Comment:					
Alt Name:					
<u>Construction Record - Casing</u>					
Casing ID:		930053872			
Layer:		1			
Material:		1			
Open Hole or Material:		STEEL			

Map Key	Number of Records	Direction/ Distance (m)	Elev/Diff (m)	Site	DB
Depth From:					
Depth To:		79.0			
Casing Diameter:		5.0			
Casing Diameter UOM:		inch			
Casing Depth UOM:		ft			
<u>Results of Well Yield Testing</u>					
Pumping Test Method Desc:		PUMP			
Pump Test ID:		991508585			
Pump Set At:					
Static Level:		42.0			
Final Level After Pumping:		64.0			
Recommended Pump Depth:					
Pumping Rate:		8.0			
Flowing Rate:					
Recommended Pump Rate:					
Levels UOM:		ft			
Rate UOM:		GPM			
Water State After Test Code:		1			
Water State After Test:		CLEAR			
Pumping Test Method:		1			
Pumping Duration HR:		1			
Pumping Duration MIN:		0			
Flowing:		No			
<u>Water Details</u>					
Water ID:		933463152			
Layer:		1			
Kind Code:		1			
Kind:		FRESH			
Water Found Depth:		65.0			
Water Found Depth UOM:		ft			
<u>Water Details</u>					
Water ID:		933463153			
Layer:		2			
Kind Code:		1			
Kind:		FRESH			
Water Found Depth:		79.0			
Water Found Depth UOM:		ft			
<u>Links</u>					
Bore Hole ID:		10030619		Tag No:	
Depth M:		24.0792		Contractor: 3566	
Year Completed:		1950		Latitude: 45.381972899808	
Well Completed Dt:		01/21/1950		Longitude: -75.769311855111	
Audit No:				Y: 45.38197289311231	
Path:		150\1508585.pdf		X: -75.76931169312826	

[42](#) 2 of 2 **E/249.0** **61.9 / -0.25** **ON** **WWIS**

Well ID:	1508586	Flowing (Y/N):	
Construction Date:		Flow Rate:	
Use 1st:	Domestic	Data Entry Status:	
Use 2nd:	0	Data Src:	1
Final Well Status:	Water Supply	Date Received:	05/08/1950
Water Type:		Selected Flag:	TRUE

Map Key	Number of Records	Direction/ Distance (m)	Elev/Diff (m)	Site	DB
Casing Material: Audit No: Tag: Constructn Method: Elevation (m): Elevatn Reliabilty: Depth to Bedrock: Well Depth: Overburden/Bedrock: Pump Rate: Static Water Level: Clear/Cloudy: Municipality: Site Info:		OTTAWA CITY		Abandonment Rec: Contractor: 3566 Form Version: 1 Owner: County: OTTAWA-CARLETON Lot: Concession: Concession Name: Easting NAD83: Northing NAD83: Zone: UTM Reliability:	
PDF URL (Map):		https://d2khazk8e83rdv.cloudfront.net/moe_mapping/downloads/2Water/Wells_pdfs/150\1508586.pdf			
<u>Additional Detail(s) (Map)</u>					
Well Completed Date:		04/27/1950			
Year Completed:		1950			
Depth (m):		55.1688			
Latitude:		45.381972899808			
Longitude:		-75.769311855111			
Path:		150\1508586.pdf			
<u>Bore Hole Information</u>					
Bore Hole ID:		10030620		Elevation:	
DP2BR:				Elevrc:	
Spatial Status:				Zone: 18	
Code OB:				East83: 439770.70	
Code OB Desc:				North83: 5025672.00	
Open Hole:				Org CS:	
Cluster Kind:				UTMRC: 9	
Date Completed:		04/27/1950		UTMRC Desc: unknown UTM	
Remarks:				Location Method: p9	
Loc Method Desc:		Original Pre1985 UTM Rel Code 9: unknown UTM			
Elevrc Desc:					
Location Source Date:					
Improvement Location Source:					
Improvement Location Method:					
Source Revision Comment:					
Supplier Comment:					
<u>Overburden and Bedrock</u>					
<u>Materials Interval</u>					
Formation ID:		931010053			
Layer:		1			
Color:					
General Color:					
Mat1:		13			
Most Common Material:		BOULDERS			
Mat2:		09			
Mat2 Desc:		MEDIUM SAND			
Mat3:					
Mat3 Desc:					
Formation Top Depth:		0.0			
Formation End Depth:		40.0			
Formation End Depth UOM:		ft			

Map Key	Number of Records	Direction/ Distance (m)	Elev/Diff (m)	Site	DB
<u>Overburden and Bedrock Materials Interval</u>					
Formation ID:		931010055			
Layer:		3			
Color:					
General Color:					
Mat1:		26			
Most Common Material:		ROCK			
Mat2:					
Mat2 Desc:					
Mat3:					
Mat3 Desc:					
Formation Top Depth:		81.0			
Formation End Depth:		181.0			
Formation End Depth UOM:		ft			
<u>Overburden and Bedrock Materials Interval</u>					
Formation ID:		931010054			
Layer:		2			
Color:					
General Color:					
Mat1:		14			
Most Common Material:		HARDPAN			
Mat2:					
Mat2 Desc:					
Mat3:					
Mat3 Desc:					
Formation Top Depth:		40.0			
Formation End Depth:		81.0			
Formation End Depth UOM:		ft			
<u>Method of Construction & Well Use</u>					
Method Construction ID:		961508586			
Method Construction Code:		1			
Method Construction:		Cable Tool			
Other Method Construction:					
<u>Pipe Information</u>					
Pipe ID:		10579190			
Casing No:		1			
Comment:					
Alt Name:					
<u>Construction Record - Casing</u>					
Casing ID:		930053874			
Layer:		2			
Material:		1			
Open Hole or Material:		STEEL			
Depth From:					
Depth To:		98.0			
Casing Diameter:		4.0			
Casing Diameter UOM:		inch			
Casing Depth UOM:		ft			
<u>Construction Record - Casing</u>					

Map Key	Number of Records	Direction/ Distance (m)	Elev/Diff (m)	Site	DB
---------	-------------------	----------------------------	------------------	------	----

Casing ID: 930053873
Layer: 1
Material: 1
Open Hole or Material: STEEL
Depth From:
Depth To: 78.0
Casing Diameter: 5.0
Casing Diameter UOM: inch
Casing Depth UOM: ft

Construction Record - Casing

Casing ID: 930053875
Layer: 3
Material: 4
Open Hole or Material: OPEN HOLE
Depth From:
Depth To: 181.0
Casing Diameter: 4.0
Casing Diameter UOM: inch
Casing Depth UOM: ft

Results of Well Yield Testing

Pumping Test Method Desc: PUMP
Pump Test ID: 991508586
Pump Set At:
Static Level: 48.0
Final Level After Pumping: 78.0
Recommended Pump Depth:
Pumping Rate: 5.0
Flowing Rate:
Recommended Pump Rate:
Levels UOM: ft
Rate UOM: GPM
Water State After Test Code: 2
Water State After Test: CLOUDY
Pumping Test Method: 1
Pumping Duration HR: 0
Pumping Duration MIN: 30
Flowing: No

Water Details

Water ID: 933463154
Layer: 1
Kind Code: 1
Kind: FRESH
Water Found Depth: 70.0
Water Found Depth UOM: ft

Water Details

Water ID: 933463155
Layer: 2
Kind Code: 1
Kind: FRESH
Water Found Depth: 181.0
Water Found Depth UOM: ft

Links

<i>Map Key</i>	<i>Number of Records</i>	<i>Direction/ Distance (m)</i>	<i>Elev/Diff (m)</i>	<i>Site</i>	<i>DB</i>
Bore Hole ID:	10030620			Tag No:	
Depth M:	55.1688			Contractor:	3566
Year Completed:	1950			Latitude:	45.381972899808
Well Completed Dt:	04/27/1950			Longitude:	-75.769311855111
Audit No:				Y:	45.38197289311231
Path:	150\1508586.pdf			X:	-75.76931169312826

Unplottable Summary

Total: 23 Unplottable sites

DB	Company Name/Site Name	Address	City	Postal
CA	CITY	BYRON AVE.	OTTAWA ON	
CA	Bourke Family Development Inc.	Byron Ave Registered Plan No. 204	Ottawa ON	
CA	City of Ottawa	Richmond Road	Ottawa ON	
CA		Richmond Pumping Station Forcemain	Ottawa ON	
CA		Parts of lots 23, 24, and 25, Concession 1	Ottawa ON	
CA		Lot 25 & 26, Concession 1	Ottawa ON	
CA		Lot 25 & 26, Concession 1	Ottawa ON	
CA		Richmond Road	Ottawa ON	
CA	OTTAWA CITY	RICHMOND ROAD	OTTAWA CITY ON	
CA	OTTAWA CITY	BYRON AVENUE	OTTAWA CITY ON	
CA	NON PROFIT HOUSING CORPORATION	PRIVATE (ON SITE) RICHMOND ST.	OTTAWA CITY ON	
CA	City of Ottawa	Richmond Road	Ottawa ON	
CA	OTTAWA CITY	RICHMOND ROAD	OTTAWA CITY ON	
CA	City of Ottawa	Richmond Road	Ottawa ON	
CA	NON-PROFIT HOUSING CORPORATION	RICHMOND RD.NON-PROFIT HOUSING	OTTAWA CITY ON	
GEN	Kiewit Eurovia Vinci	Cleary Station Richmond Road	Ottawa ON	K2A 0G6
GEN	Kiewit Eurovia Vinci	Cleary Station Richmond Road	Ottawa ON	K2A 0G6
RSC		Pt. Lots 25, 26, 27, Conc 1, Ottawa Front, Former CPR R/W, (Near Richmond R.),	Ottawa ON	

SPL		Richmond	Ottawa ON
SPL	Hydro-Ottawa	Richmond	Ottawa ON
SPL	Kiewit Eurovia Vinci	Cleary St and Sr John a Macdonald Parkway	Ottawa ON
SPL	TEXACO	RICHMOND RD. SERVICE STATION	OTTAWA CITY ON
WWIS		lot 27	ON

Unplottable Report

Site: CITY
BYRON AVE. OTTAWA ON

Database:
CA

Certificate #: 3-0302-85-006
Application Year: 85
Issue Date: 4/22/85
Approval Type: Municipal sewage
Status: Approved
Application Type:
Client Name:
Client Address:
Client City:
Client Postal Code:
Project Description:
Contaminants:
Emission Control:

Site: Bourke Family Development Inc.
Byron Ave Reginstered Plan No. 204 Ottawa ON

Database:
CA

Certificate #: 3911-7BKMY9
Application Year: 2008
Issue Date: 2/7/2008
Approval Type: Municipal and Private Sewage Works
Status: Approved
Application Type:
Client Name:
Client Address:
Client City:
Client Postal Code:
Project Description:
Contaminants:
Emission Control:

Site: City of Ottawa
Richmond Road Ottawa ON

Database:
CA

Certificate #: 6859-5X8K46
Application Year: 2004
Issue Date: 3/23/2004
Approval Type: Municipal and Private Sewage Works
Status: Approved
Application Type:
Client Name:
Client Address:
Client City:
Client Postal Code:
Project Description:
Contaminants:
Emission Control:

Site: Richmond Pumping Station Forcemain Ottawa ON

Database:
CA

Certificate #: 3-0843-83-006
Application Year: 01

Issue Date: 8/24/01
Approval Type: Municipal & Private sewage
Status: Approved
Application Type: Notice
Client Name: Corporation of the City of Ottawa
Client Address: 110 Laurier Avenue West, Fourth Floor
Client City: Ottawa
Client Postal Code: K2P 2L7
Project Description: This application is for upgrades to the sanitary forcemain for the Richmond Pumping Station as follows: 1) Construction of an extension of the 200 mm forcemain from the pumping station to the lagoons in accordance with Certificate of Approval 3-0843-83-006. 2) Construction of a 300 mm forcemain off of the existing 500 mm forcemain for by-pass to lagoon cell C during periods of forcemain shutdown. 3) Construction of second 500 mm diameter forcemain under the Jock River.
Contaminants:
Emission Control:

Site: **Parts of lots 23, 24, and 25, Concession 1 Ottawa ON** **Database:** **CA**

Certificate #: 3338-4QES6W
Application Year: 00
Issue Date: 10/25/00
Approval Type: Municipal & Private water
Status: Approved
Application Type: New Certificate of Approval
Client Name: Claridge Homes (Rockcliffe Mews) Inc.
Client Address: 2001-210 Gladstone Ave.
Client City: Ottawa
Client Postal Code: K2P 0Y6
Project Description: watermains construction on Merganser Circle, Den Haag Drive, the Easement on block 101, and Streets 3 and 4
Contaminants:
Emission Control:

Site: **Lot 25 & 26, Concession 1 Ottawa ON** **Database:** **CA**

Certificate #: 3510-4QHTRG
Application Year: 00
Issue Date: 10/30/00
Approval Type: Municipal & Private water
Status: Approved
Application Type: New Certificate of Approval
Client Name: 1270449 Ontario Inc.
Client Address: 1187 Bank Street
Client City: Ottawa
Client Postal Code: K1S 3X7
Project Description: watermain construction on pooler ave, orvigale road, porter st.
Contaminants:
Emission Control:

Site: **Lot 25 & 26, Concession 1 Ottawa ON** **Database:** **CA**

Certificate #: 6524-4QHTM6
Application Year: 00
Issue Date: 10/30/00
Approval Type: Municipal & Private sewage
Status: Approved
Application Type: New Certificate of Approval
Client Name: 1270449 Ontario Inc.
Client Address: 1187 Bank Street
Client City: Ottawa
Client Postal Code: K1S 3X7
Project Description: storm sewers construction on Saundres Ave; sanitary sewers construction on Pooler Ave, Orvigale Road, Porter St.

Contaminants:
Emission Control:

Site: Richmond Road Ottawa ON

Database:
CA

Certificate #: 7965-5ERRRZ
Application Year: 02
Issue Date: 10/11/02
Approval Type: Municipal & Private sewage
Status: Approved
Application Type: New Certificate of Approval
Client Name: City of Ottawa
Client Address: 110 Laurier Avenue West
Client City: Ottawa
Client Postal Code: K1P 1J1
Project Description: This application is for the construction of storm and sanitary sewers and appurtenances on Richmond Road
Contaminants:
Emission Control:

Site: OTTAWA CITY
RICHMOND ROAD OTTAWA CITY ON

Database:
CA

Certificate #: 3-1088-90-
Application Year: 90
Issue Date: 6/26/1990
Approval Type: Municipal sewage
Status: Approved
Application Type:
Client Name:
Client Address:
Client City:
Client Postal Code:
Project Description:
Contaminants:
Emission Control:

Site: OTTAWA CITY
BYRON AVENUE OTTAWA CITY ON

Database:
CA

Certificate #: 3-1320-88-
Application Year: 88
Issue Date: 8/5/1988
Approval Type: Municipal sewage
Status: Approved
Application Type:
Client Name:
Client Address:
Client City:
Client Postal Code:
Project Description:
Contaminants:
Emission Control:

Site: NON PROFIT HOUSING CORPORATION
PRIVATE (ON SITE) RICHMOND ST. OTTAWA CITY ON

Database:
CA

Certificate #: 3-1118-87-
Application Year: 87
Issue Date: 7/7/1987
Approval Type: Municipal sewage
Status: Approved
Application Type:

Client Name:
Client Address:
Client City:
Client Postal Code:
Project Description:
Contaminants:
Emission Control:

Site: City of Ottawa
Richmond Road Ottawa ON

Database:
CA

Certificate #: 7893-5NLQJH
Application Year: 2003
Issue Date: 6/18/2003
Approval Type: Municipal and Private Sewage Works
Status: Approved
Application Type:
Client Name:
Client Address:
Client City:
Client Postal Code:
Project Description:
Contaminants:
Emission Control:

Site: OTTAWA CITY
RICHMOND ROAD OTTAWA CITY ON

Database:
CA

Certificate #: 3-0159-96-
Application Year: 96
Issue Date: 4/1/1996
Approval Type: Municipal sewage
Status: Approved
Application Type:
Client Name:
Client Address:
Client City:
Client Postal Code:
Project Description:
Contaminants:
Emission Control:

Site: City of Ottawa
Richmond Road Ottawa ON

Database:
CA

Certificate #: 1424-6CXJGA
Application Year: 2005
Issue Date: 6/3/2005
Approval Type: Municipal and Private Sewage Works
Status: Approved
Application Type:
Client Name:
Client Address:
Client City:
Client Postal Code:
Project Description:
Contaminants:
Emission Control:

Site: NON-PROFIT HOUSING CORPORATION
RICHMOND RD.NON-PROFIT HOUSING OTTAWA CITY ON

Database:
CA

Certificate #: 7-0925-87-

Application Year: 87
Issue Date: 7/7/1987
Approval Type: Municipal water
Status: Approved
Application Type:
Client Name:
Client Address:
Client City:
Client Postal Code:
Project Description:
Contaminants:
Emission Control:

Site: *Kiewit Eurovia Vinci
Cleary Station Richmond Road Ottawa ON K2A 0G6*

Database:
GEN

Generator No: ON6388739
SIC Code:
SIC Description:
Approval Years: As of Nov 2021
PO Box No:
Country: Canada
Status: Registered
Co Admin:
Choice of Contact:
Phone No Admin:
Contaminated Facility:
MHSW Facility:

Detail(s)

Waste Class: 146 L
Waste Class Name: Other specified inorganic sludges, slurries or solids

Waste Class: 221 L
Waste Class Name: Light fuels

Waste Class: 251 L
Waste Class Name: Waste oils/sludges (petroleum based)

Site: *Kiewit Eurovia Vinci
Cleary Station Richmond Road Ottawa ON K2A 0G6*

Database:
GEN

Generator No: ON6388739
SIC Code:
SIC Description:
Approval Years: As of Oct 2022
PO Box No:
Country: Canada
Status: Registered
Co Admin:
Choice of Contact:
Phone No Admin:
Contaminated Facility:
MHSW Facility:

Detail(s)

Waste Class: 146 L
Waste Class Name: OTHER SPECIFIED INORGANICS

Waste Class: 251 L
Waste Class Name: OIL SKIMMINGS & SLUDGES

Waste Class: 221 L
Waste Class Name: LIGHT FUELS

Site:

Pt. Lots 25, 26, 27, Conc 1, Ottawa Front, Former CPR R/W, (Near Richmond R.), Ottawa ON

Database:

RSC

RSC ID:		Cert Date:	
RA No:		Cert Prop Use No:	
RSC Type:		Intended Prop Use:	
Curr Property Use:		Qual Person Name:	
Ministry District:	Guelph	Stratified (Y/N):	N
Filing Date:	06/02/99	Audit (Y/N):	N
Date Ack:	06/02/99	Entire Leg Prop. (Y/N):	
Date Returned:		Accuracy Estimate:	
Restoration Type:	Generic	Telephone:	
Soil Type:	Fine	Fax:	
Criteria:	Ind/comm, potable	Email:	
CPU Issued Sect 1686:			
Asmt Roll No:			
Prop ID No (PIN):			
Property Municipal Address:			
Mailing Address:			
Latitude & Longitude:			
UTM Coordinates:			
Consultant:	Trow Consulting		
Legal Desc:			
Measurement Method:			
Applicable Standards:			
RSC PDF:			

Site:

Richmond Ottawa ON

Database:

SPL

Ref No:	6637-67GQEZ	Contaminant Qty:	
Site No:		Nature of Damage:	
Incident Dt:	8/6/2004	Discharger Report:	
Year:		Material Group:	Oil
Incident Cause:		Health/Env Conseq:	
Incident Event:		Agency Involved:	
Environment Impact:	Not Anticipated	Site Lot:	
Nature of Impact:	Soil Contamination	Site Conc:	
MOE Response:		Site Geo Ref Accu:	
Dt MOE Arvl on Scn:		Site Map Datum:	
MOE Reported Dt:	12/8/2004	Northing:	
Dt Document Closed:		Easting:	
Municipality No:			
System Facility Address:			
Client Type:			
Call Report Location Geodata:			
Contaminant Code:	13		
Contaminant Name:	FURNACE OIL		
Contaminant Limit 1:			
Contam Limit Freq 1:			
Contaminant UN No 1:			
Receiving Medium:	Land		
Receiving Environment:			
Incident Reason:			
Incident Summary:	6570 Franktown Rd - furnace oil spill		
Site Region:	Eastern		
Site Municipality:	Ottawa		
Activity Preceding Spill:			
Property 2nd Watershed:			
Property Tertiary Watershed:			
Sector Type:			
SAC Action Class:	Notification		
Source Type:			
Site County/District:			
Site Geo Ref Meth:			
Site District Office:	Ottawa		
Nearest Watercourse:			

Site Name: 6570 FRANKTOWN RD<UNOFFICIAL>
Site Address:
Client Name:

Site: Hydro-Ottawa
Richmond Ottawa ON

Database:
SPL

Ref No: 3852-5V7S7N
Site No:
Incident Dt: 11/6/2003
Year:
Incident Cause: Cooling System Leak
Incident Event:
Environment Impact: Confirmed
Nature of Impact: Soil Contamination
MOE Response:
Dt MOE Arvl on Scn:
MOE Reported Dt: 1/14/2004
Dt Document Closed:
Municipality No:
System Facility Address:
Client Type:
Call Report Location Geodata:
Contaminant Code: 13
Contaminant Name: MINERAL OIL
Contaminant Limit 1:
Contam Limit Freq 1:
Contaminant UN No 1:
Receiving Medium: Land
Receiving Environment:
Incident Reason: Unknown - Reason not determined
Incident Summary: Hydro Ottawa - non PCB- 100 L Xformer oil
Site Region: Eastern
Site Municipality: Ottawa
Activity Preceding Spill:
Property 2nd Watershed:
Property Tertiary Watershed:
Sector Type: Transformer
SAC Action Class: Spill to Land
Source Type:
Site County/District:
Site Geo Ref Meth:
Site District Office: Ottawa
Nearest Watercourse:
Site Name: CORNER OF CHANNONHOUSE RD AND DALLAIRE RD<UNOFFICIAL>
Site Address:
Client Name: Hydro-Ottawa

Contaminant Qty: 100 L
Nature of Damage:
Discharger Report:
Material Group: Oil
Health/Env Conseq:
Agency Involved:
Site Lot:
Site Conc:
Site Geo Ref Accu:
Site Map Datum:
Northing:
Easting:

Site: Kiewit Eurovia Vinci
Cleary St and Sr John a Macdonald Parkway Ottawa ON

Database:
SPL

Ref No: 4388-BWDSSV
Site No: NA
Incident Dt: 12/17/2020
Year:
Incident Cause:
Incident Event: Leak/Break
Environment Impact:
Nature of Impact:
MOE Response: No
Dt MOE Arvl on Scn:
MOE Reported Dt: 12/17/2020
Dt Document Closed: 3/28/2021
Municipality No:
System Facility Address:
Client Type: Corporation
Call Report Location Geodata:

Contaminant Qty: 5 L
Nature of Damage:
Discharger Report:
Material Group:
Health/Env Conseq: 2 - Minor Environment
Agency Involved:
Site Lot:
Site Conc:
Site Geo Ref Accu:
Site Map Datum:
Northing: 5025841
Easting: 439722

Contaminant Code: 15
Contaminant Name: HYDRAULIC OIL
Contaminant Limit 1:
Contam Limit Freq 1:
Contaminant UN No 1: n/a
Receiving Medium:
Receiving Environment: Land
Incident Reason: Equipment Failure
Incident Summary: KEV: <5L hydraulic oil to soil, cntnd
Site Region: Eastern
Site Municipality: Ottawa
Activity Preceding Spill:
Property 2nd Watershed:
Property Tertiary Watershed:
Sector Type: Miscellaneous Industrial
SAC Action Class:
Source Type: Valve/Fitting/Piping
Site County/District:
Site Geo Ref Meth:
Site District Office: Ottawa
Nearest Watercourse:
Site Name: Site<UNOFFICIAL>
Site Address: Cleary St and Sr John a Macdonald Parkway
Client Name: Kiewit Eurovia Vinci

Site: **TEXACO**
RICHMOND RD. SERVICE STATION OTTAWA CITY ON

Database:
SPL

<p> Ref No: 14431 Site No: Incident Dt: 2/2/1989 Year: Incident Cause: OTHER CAUSE (N.O.S.) Incident Event: Environment Impact: NOT ANTICIPATED Nature of Impact: MOE Response: Dt MOE Arvl on Scn: MOE Reported Dt: 2/2/1989 Dt Document Closed: Municipality No: 20101 System Facility Address: Client Type: Call Report Location Geodata: Contaminant Code: Contaminant Name: Contaminant Limit 1: Contam Limit Freq 1: Contaminant UN No 1: Receiving Medium: LAND Receiving Environment: Incident Reason: ERROR Incident Summary: Site Region: Site Municipality: OTTAWA CITY Activity Preceding Spill: Property 2nd Watershed: Property Tertiary Watershed: Sector Type: SAC Action Class: Source Type: Site County/District: Site Geo Ref Meth: Site District Office: Nearest Watercourse: Site Name: Site Address: Client Name: </p>	<p> Contaminant Qty: Nature of Damage: Discharger Report: Material Group: Health/Env Conseq: Agency Involved: Site Lot: Site Conc: Site Geo Ref Accu: Site Map Datum: Northing: Easting: </p>
---	--

Site:
lot 27 ON

Database:
WWIS

Well ID: 1518033
Construction Date:
Use 1st: Cooling And A/C
Use 2nd:
Final Well Status: Water Supply
Water Type:
Casing Material:
Audit No:
Tag:
Constructn Method:
Elevation (m):
Elevatn Reliabilty:
Depth to Bedrock:
Well Depth:
Overburden/Bedrock:
Pump Rate:
Static Water Level:
Clear/Cloudy:
Municipality: OTTAWA CITY
Site Info:

Flowing (Y/N):
Flow Rate:
Data Entry Status:
Data Src: 1
Date Received: 12/13/1982
Selected Flag: TRUE
Abandonment Rec:
Contractor: 1558
Form Version: 1
Owner:
County: OTTAWA-CARLETON
Lot: 027
Concession:
Concession Name:
Easting NAD83:
Northing NAD83:
Zone:
UTM Reliability:

Bore Hole Information

Bore Hole ID: 10039904
DP2BR:
Spatial Status:
Code OB:
Code OB Desc:
Open Hole:
Cluster Kind:
Date Completed: 01/29/1982
Remarks:
Loc Method Desc: Not Applicable i.e. no UTM
Elevrc Desc:
Location Source Date:
Improvement Location Source:
Improvement Location Method:
Source Revision Comment:
Supplier Comment:

Elevation:
Elevrc:
Zone: 18
East83:
North83:
Org CS:
UTMRC: 9
UTMRC Desc: unknown UTM
Location Method: na

Overburden and Bedrock
Materials Interval

Formation ID: 931037128
Layer: 1
Color: 6
General Color: BROWN
Mat1: 05
Most Common Material: CLAY
Mat2:
Mat2 Desc:
Mat3:
Mat3 Desc:
Formation Top Depth: 0.0
Formation End Depth: 10.0
Formation End Depth UOM: ft

Overburden and Bedrock
Materials Interval

Formation ID: 931037129
Layer: 2

Color: 2
General Color: GREY
Mat1: 05
Most Common Material: CLAY
Mat2:
Mat2 Desc:
Mat3:
Mat3 Desc:
Formation Top Depth: 10.0
Formation End Depth: 15.0
Formation End Depth UOM: ft

Overburden and Bedrock
Materials Interval

Formation ID: 931037130
Layer: 3
Color: 8
General Color: BLACK
Mat1: 17
Most Common Material: SHALE
Mat2: 85
Mat2 Desc: SOFT
Mat3:
Mat3 Desc:
Formation Top Depth: 15.0
Formation End Depth: 27.0
Formation End Depth UOM: ft

Overburden and Bedrock
Materials Interval

Formation ID: 931037131
Layer: 4
Color: 2
General Color: GREY
Mat1: 15
Most Common Material: LIMESTONE
Mat2:
Mat2 Desc:
Mat3:
Mat3 Desc:
Formation Top Depth: 27.0
Formation End Depth: 100.0
Formation End Depth UOM: ft

Method of Construction & Well
Use

Method Construction ID: 961518033
Method Construction Code: 5
Method Construction: Air Percussion
Other Method Construction:

Pipe Information

Pipe ID: 10588474
Casing No: 1
Comment:
Alt Name:

Construction Record - Casing

Casing ID: 930069713
Layer: 2
Material: 4

Open Hole or Material: OPEN HOLE
Depth From:
Depth To: 100.0
Casing Diameter: 6.0
Casing Diameter UOM: inch
Casing Depth UOM: ft

Construction Record - Casing

Casing ID: 930069712
Layer: 1
Material: 1
Open Hole or Material: STEEL
Depth From:
Depth To: 23.0
Casing Diameter: 6.0
Casing Diameter UOM: inch
Casing Depth UOM: ft

Results of Well Yield Testing

Pumping Test Method Desc: PUMP
Pump Test ID: 991518033
Pump Set At:
Static Level: 15.0
Final Level After Pumping: 50.0
Recommended Pump Depth: 60.0
Pumping Rate: 10.0
Flowing Rate:
Recommended Pump Rate: 5.0
Levels UOM: ft
Rate UOM: GPM
Water State After Test Code: 1
Water State After Test: CLEAR
Pumping Test Method: 1
Pumping Duration HR: 1
Pumping Duration MIN: 0
Flowing: No

Draw Down & Recovery

Pump Test Detail ID: 934896797
Test Type: Draw Down
Test Duration: 60
Test Level: 50.0
Test Level UOM: ft

Draw Down & Recovery

Pump Test Detail ID: 934647523
Test Type: Draw Down
Test Duration: 45
Test Level: 50.0
Test Level UOM: ft

Draw Down & Recovery

Pump Test Detail ID: 934377689
Test Type: Draw Down
Test Duration: 30
Test Level: 50.0
Test Level UOM: ft

Draw Down & Recovery

Pump Test Detail ID: 934103360
Test Type: Draw Down
Test Duration: 15
Test Level: 50.0
Test Level UOM: ft

Water Details

Water ID: 933474659
Layer: 1
Kind Code: 1
Kind: FRESH
Water Found Depth: 97.0
Water Found Depth UOM: ft

Appendix: Database Descriptions

Environmental Risk Information Services (ERIS) can search the following databases. The extent of historical information varies with each database and current information is determined by what is publicly available to ERIS at the time of update. **Note:** Databases denoted with " * " indicates that the database will no longer be updated. See the individual database description for more information.

Abandoned Aggregate Inventory:

Provincial

[AAGR](#)

The MAAP Program maintains a database of abandoned pits and quarries. Please note that the database is only referenced by lot and concession and city/town location. The database provides information regarding the location, type, size, land use, status and general comments.*

Government Publication Date: Sept 2002*

Aggregate Inventory:

Provincial

[AGR](#)

The Ontario Ministry of Northern Development, Mines, Natural Resources and Forestry (ONDMNRF) maintains this database of pits and quarries. The database provides information regarding the registered owner/operator, location name, operation type, approval type, and maximum annual tonnage.

Government Publication Date: Up to Oct 2022

Abandoned Mine Information System:

Provincial

[AMIS](#)

The Abandoned Mines Information System contains data on known abandoned and inactive mines located on both Crown and privately held lands. The information was provided by the Ministry of Northern Development and Mines (MNDM), with the following disclaimer: "the database provided has been compiled from various sources, and the Ministry of Northern Development and Mines makes no representation and takes no responsibility that such information is accurate, current or complete". Reported information includes official mine name, status, background information, mine start/end date, primary commodity, mine features, hazards and remediation.

Government Publication Date: 1800-Mar 2022

Anderson's Waste Disposal Sites:

Private

[ANDR](#)

The information provided in this database was collected by examining various historical documents which aimed to characterize the likely position of former waste disposal sites from 1860 to present. The research initiative behind the creation of this database was to identify those sites that are missing from the Ontario MOE Waste Disposal Site Inventory, as well as to provide revisions and corrections to the positions and descriptions of sites currently listed in the MOE inventory. In addition to historic waste disposal facilities, the database also identifies certain auto wreckers and scrap yards that have been extrapolated from documentary sources. Please note that the data is not warranted to be complete, exhaustive or authoritative. The information was collected for research purposes only.

Government Publication Date: 1860s-Present

Aboveground Storage Tanks:

Provincial

[AST](#)

Historical listing of aboveground storage tanks made available by the Department of Natural Resources and Forestry. Includes tanks used to hold water or petroleum. This dataset has been retired as of September 25, 2014 and will no longer be updated.

Government Publication Date: May 31, 2014

Automobile Wrecking & Supplies:

Private

[AUWR](#)

This database provides an inventory of known locations that are involved in the scrap metal, automobile wrecking/recycling, and automobile parts & supplies industry. Information is provided on the company name, location and business type.

Government Publication Date: 1999-Feb 28, 2022

Borehole:

Provincial

[BORE](#)

A borehole is the generalized term for any narrow shaft drilled in the ground, either vertically or horizontally. The information here includes geotechnical investigations or environmental site assessments, mineral exploration, or as a pilot hole for installing piers or underground utilities. Information is from many sources such as the Ministry of Transportation (MTO) boreholes from engineering reports and projects from the 1950 to 1990's in Southern Ontario. Boreholes from the Ontario Geological Survey (OGS) including The Urban Geology Analysis Information System (UGAIS) and the York Peel Durham Toronto (YPDT) database of the Conservation Authority Moraine Coalition. This database will include fields such as location, stratigraphy, depth, elevation, year drilled, etc. For all water well data or oil and gas well data for Ontario please refer to WWIS and OOGW.

Government Publication Date: 1875-Jul 2018

Certificates of Approval:

Provincial CA

This database contains the following types of approvals: Air & Noise, Industrial Sewage, Municipal & Private Sewage, Waste Management Systems and Renewable Energy Approvals. The MOE in Ontario states that any facility that releases emissions to the atmosphere, discharges contaminants to ground or surface water, provides potable water supplies, or stores, transports or disposes of waste, must have a Certificate of Approval before it can operate lawfully. Fields include approval number, business name, address, approval date, approval type and status. This database will no longer be updated, as CofA's have been replaced by either Environmental Activity and Sector Registry (EASR) or Environmental Compliance Approval (ECA). Please refer to those individual databases for any information after Oct.31, 2011.

Government Publication Date: 1985-Oct 30, 2011*

Dry Cleaning Facilities:

Federal CDRY

List of dry cleaning facilities made available by Environment and Climate Change Canada. Environment and Climate Change Canada's Tetrachloroethylene (Use in Dry Cleaning and Reporting Requirements) Regulations (SOR/2003-79) are intended to reduce releases of tetrachloroethylene to the environment from dry cleaning facilities.

Government Publication Date: Jan 2004-Dec 2021

Commercial Fuel Oil Tanks:

Provincial CFOT

Locations of commercial underground fuel oil tanks. This is not a comprehensive or complete inventory of commercial fuel tanks in the province; this listing is a copy of records of registered commercial underground fuel oil tanks obtained under Access to Public Information.

Note that the following types of tanks do not require registration: waste oil tanks in apartments, office buildings, residences, etc.; aboveground gas or diesel tanks. Records are not verified for accuracy or completeness.

Government Publication Date: Feb 28, 2022

Chemical Manufacturers and Distributors:

Private CHEM

This database includes information from both a one time study conducted in 1992 and private source and is a listing of facilities that manufacture or distribute chemicals. The production of these chemical substances may involve one or more chemical reactions and/or chemical separation processes (i.e. fractionation, solvent extraction, crystallization, etc.).

Government Publication Date: 1999-Jan 31, 2020

Chemical Register:

Private CHM

This database includes a listing of locations of facilities within the Province or Territory that either manufacture and/or distributes chemicals.

Government Publication Date: 1999-Feb 28, 2023

Compressed Natural Gas Stations:

Private CNG

Canada has a network of public access compressed natural gas (CNG) refuelling stations. These stations dispense natural gas in compressed form at 3,000 pounds per square inch (psi), the pressure which is allowed within the current Canadian codes and standards. The majority of natural gas refuelling is located at existing retail gasoline that have a separate refuelling island for natural gas. This list of stations is made available by the Canadian Natural Gas Vehicle Alliance.

Government Publication Date: Dec 2012 -May 2023

Inventory of Coal Gasification Plants and Coal Tar Sites:

Provincial COAL

This inventory includes both the "Inventory of Coal Gasification Plant Waste Sites in Ontario-April 1987" and the Inventory of Industrial Sites Producing or Using Coal Tar and Related Tars in Ontario-November 1988) collected by the MOE. It identifies industrial sites that produced and continue to produce or use coal tar and other related tars. Detailed information is available and includes: facility type, size, land use, information on adjoining properties, soil condition, site operators/occupants, site description, potential environmental impacts and historic maps available. This was a one-time inventory.*

Government Publication Date: Apr 1987 and Nov 1988*

Compliance and Convictions:

Provincial CONV

This database summarizes the fines and convictions handed down by the Ontario courts beginning in 1989. Companies and individuals named here have been found guilty of environmental offenses in Ontario courts of law.

Government Publication Date: 1989-Apr 2023

Certificates of Property Use:

Provincial CPU

This is a subset taken from Ontario's Environmental Registry (EBR) database. It will include CPU's on the registry such as (EPA s. 168.6) - Certificate of Property Use.

Government Publication Date: 1994 - Jun 30, 2023

Drill Hole Database:

Provincial [DRL](#)

The Ontario Drill Hole Database contains information on more than 113,000 percussion, overburden, sonic and diamond drill holes from assessment files on record with the department of Mines and Minerals. Please note that limited data is available for southern Ontario, as it was the last area to be completed. The database was created when surveys submitted to the Ministry were converted in the Assessment File Research Image Database (AFRI) project. However, the degree of accuracy (coordinates) as to the exact location of drill holes is dependent upon the source document submitted to the MNDM. Levels of accuracy used to locate holes are: centering on the mining claim; a sketch of the mining claim; a 1:50,000 map; a detailed company map; or from submitted a "Report of Work".

Government Publication Date: 1886 - Oct 2022

Delisted Fuel Tanks:

Provincial [DTNK](#)

List of fuel storage tank sites that were once found in - and have since been removed from - the list of fuel storage tanks made available by the regulatory agency under Access to Public Information.

Government Publication Date: Feb 28, 2022

Environmental Activity and Sector Registry:

Provincial [EASR](#)

On October 31, 2011, a smarter, faster environmental approvals system came into effect in Ontario. The EASR allows businesses to register certain activities with the ministry, rather than apply for an approval. The registry is available for common systems and processes, to which preset rules of operation can be applied. The EASR is currently available for: heating systems, standby power systems and automotive refinishing. Businesses whose activities aren't subject to the EASR may apply for an ECA (Environmental Compliance Approval), Please see our ECA database.

Government Publication Date: Oct 2011- Jun 30, 2023

Environmental Registry:

Provincial [EBR](#)

The Environmental Registry lists proposals, decisions and exceptions regarding policies, Acts, instruments, or regulations that could significantly affect the environment. Through the Registry, thirteen provincial ministries notify the public of upcoming proposals and invite their comments. For example, if a local business is requesting a permit, license, or certificate of approval to release substances into the air or water; these are notified on the registry. Data includes: Approval for discharge into the natural environment other than water (i.e. Air) - EPA s. 9, Approval for sewage works - OWRA s. 53(1), and EPA s. 27 - Approval for a waste disposal site. For information regarding Permit to Take Water (PTTW), Certificate of Property Use (CPU) and (ORD) Orders please refer to those individual databases.

Government Publication Date: 1994 - Jun 30, 2023

Environmental Compliance Approval:

Provincial [ECA](#)

On October 31, 2011, a smarter, faster environmental approvals system came into effect in Ontario. In the past, a business had to apply for multiple approvals (known as certificates of approval) for individual processes and pieces of equipment. Today, a business either registers itself, or applies for a single approval, depending on the types of activities it conducts. Businesses whose activities aren't subject to the EASR may apply for an ECA. A single ECA addresses all of a business's emissions, discharges and wastes. Separate approvals for air, noise and waste are no longer required. This database will also include Renewable Energy Approvals. For certificates of approval prior to Nov 1st, 2011, please refer to the CA database. For all Waste Disposal Sites please refer to the WDS database.

Government Publication Date: Oct 2011- Jun 30, 2023

Environmental Effects Monitoring:

Federal [EEM](#)

The Environmental Effects Monitoring program assesses the effects of effluent from industrial or other sources on fish, fish habitat and human usage of fisheries resources. Since 1992, pulp and paper mills have been required to conduct EEM studies under the Pulp and Paper Effluent Regulations. This database provides information on the mill name, geographical location and sub-lethal toxicity data.

Government Publication Date: 1992-2007*

ERIS Historical Searches:

Private [EHS](#)

ERIS has compiled a database of all environmental risk reports completed since March 1999. Available fields for this database include: site location, date of report, type of report, and search radius. As per all other databases, the ERIS database can be referenced on both the map and "Statistical Profile" page.

Government Publication Date: 1999-Jun 30, 2023

Environmental Issues Inventory System:

Federal [EIIS](#)

The Environmental Issues Inventory System was developed through the implementation of the Environmental Issues and Remediation Plan. This plan was established to determine the location and severity of contaminated sites on inhabited First Nation reserves, and where necessary, to remediate those that posed a risk to health and safety; and to prevent future environmental problems. The EIIS provides information on the reserve under investigation, inventory number, name of site, environmental issue, site action (Remediation, Site Assessment), and date investigation completed.

Government Publication Date: 1992-2001*

Emergency Management Historical Event:

Provincial **EMHE**

List of locations of historical occurrences of emergency events, including those assigned to the Ministry of Natural Resources by Order-In-Council (OIC) under the Emergency Management and Civil Protection Act, as well as events where MNR provided requested emergency response assistance. Many of these events will have involved community evacuations, significant structural loss, and/or involvement of MNR emergency response staff. These events fall into one of ten (10) type categories: Dam Failure; Drought / Low Water; Erosion; Flood; Forest Fire; Soil and Bedrock Instability; Petroleum Resource Center Event, EMO Requested Assistance, Continuity of Operations Event, Other Requested Assistance. EMHE record details are reproduced by ERIS under License with the Ontario Ministry of Natural Resources © Queen's Printer for Ontario, 2017.

Government Publication Date: Apr 30, 2022

Environmental Penalty Annual Report:

Provincial **EPAR**

This database contains data from Ontario's annual environmental penalty report published by the Ministry of the Environment and Climate Change. These reports provide information on environmental penalties for land / water violations issued to companies in one of the nine industrial sectors covered by the Municipal Industrial Strategy for Abatement (MISA) regulations.

Government Publication Date: Jan 1, 2011 - Dec 31, 2022

List of Expired Fuels Safety Facilities:

Provincial **EXP**

List of facilities and tanks for which there was once a fuel registration. This is not a comprehensive or complete inventory of expired tanks/tank facilities in the province; this listing is a copy of previously registered tanks and facilities obtained under Access to Public Information. Includes private fuel outlets, bulk plants, fuel oil tanks, gasoline stations, marinas, propane filling stations, liquid fuel tanks, piping systems, etc; includes tanks which have been removed from the ground.

Notes: registration was not required for private fuel underground/aboveground storage tanks prior to January 1990, nor for furnace oil tanks prior to May 1, 2002; registration is not required for waste oil tanks in apartments, office buildings, residences, etc., or aboveground gas or diesel tanks. Records are not verified for accuracy or completeness.

Government Publication Date: Feb 28, 2022

Federal Convictions:

Federal **FCON**

Environment Canada maintains a database referred to as the "Environmental Registry" that details prosecutions under the Canadian Environmental Protection Act (CEPA) and the Fisheries Act (FA). Information is provided on the company name, location, charge date, offence and penalty.

Government Publication Date: 1988-Jun 2007*

Contaminated Sites on Federal Land:

Federal **FCS**

The Federal Contaminated Sites Inventory includes information on known federal contaminated sites under the custodianship of departments, agencies and consolidated Crown corporations as well as those that are being or have been investigated to determine whether they have contamination arising from past use that could pose a risk to human health or the environment. The inventory also includes non-federal contaminated sites for which the Government of Canada has accepted some or all financial responsibility. It does not include sites where contamination has been caused by, and which are under the control of, enterprise Crown corporations, private individuals, firms or other levels of government. Includes fire training sites and sites at which Per- and Polyfluoroalkyl Substances (PFAS) are a concern.

Government Publication Date: Jun 2000-Jun 2023

Fisheries & Oceans Fuel Tanks:

Federal **FOFT**

Fisheries & Oceans Canada maintains an inventory of aboveground & underground fuel storage tanks located on Fisheries & Oceans property or controlled by DFO. Our inventory provides information on the site name, location, tank owner, tank operator, facility type, storage tank location, tank contents & capacity, and date of tank installation.

Government Publication Date: 1964-Sep 2019

Federal Identification Registry for Storage Tank Systems (FIRSTS):

Federal **FRST**

A list of federally regulated Storage tanks from the Federal Identification Registry for Storage Tank Systems (FIRSTS). FIRSTS is Environment and Climate Change Canada's database of storage tank systems subject to the Storage Tank for Petroleum Products and Allied Petroleum Products Regulations. The main objective of the Regulations is to prevent soil and groundwater contamination from storage tank systems located on federal and aboriginal lands. Storage tank systems that do not have a valid identification number displayed in a readily visible location on or near the storage tank system may be refused product delivery.

Government Publication Date: May 31, 2018

Fuel Storage Tank:

Provincial **FST**

List of registered private and retail fuel storage tanks. This is not a comprehensive or complete inventory of private and retail fuel storage tanks in the province; this listing is a copy of registered private and retail fuel storage tanks, obtained under Access to Public Information.

Notes: registration was not required for private fuel underground/aboveground storage tanks prior to January 1990, nor for furnace oil tanks prior to May 1, 2002; registration is not required for waste oil tanks in apartments, office buildings, residences, etc., or aboveground gas or diesel tanks. Records are not verified for accuracy or completeness.

Government Publication Date: Feb 28, 2022

Fuel Storage Tank - Historic:

Provincial

[FSTH](#)

The Fuels Safety Branch of the Ontario Ministry of Consumer and Commercial Relations maintained a database of all registered private fuel storage tanks. Public records of private fuel storage tanks are only available since the registration became effective in September 1989. This information is now collected by the Technical Standards and Safety Authority.

Government Publication Date: Pre-Jan 2010*

Ontario Regulation 347 Waste Generators Summary:

Provincial

[GEN](#)

Regulation 347 of the Ontario EPA defines a waste generation site as any site, equipment and/or operation involved in the production, collection, handling and/or storage of regulated wastes. A generator of regulated waste is required to register the waste generation site and each waste produced, collected, handled, or stored at the site. This database contains the registration number, company name and address of registered generators including the types of hazardous wastes generated. It includes data on waste generating facilities such as: drycleaners, waste treatment and disposal facilities, machine shops, electric power distribution etc. This information is a summary of all years from 1986 including the most currently available data. Some records may contain, within the company name, the phrase "See & Use..." followed by a series of letters and numbers. This occurs when one company is amalgamated with or taken over by another registered company. The number listed as "See & Use", refers to the new ownership and the other identification number refers to the original ownership. This phrase serves as a link between the 2 companies until operations have been fully transferred.

Government Publication Date: 1986-Oct 31, 2022

Greenhouse Gas Emissions from Large Facilities:

Federal

[GHG](#)

List of greenhouse gas emissions from large facilities made available by Environment Canada. Greenhouse gas emissions in kilotonnes of carbon dioxide equivalents (kt CO2 eq).

Government Publication Date: 2013-Dec 2019

TSSA Historic Incidents:

Provincial

[HINC](#)

List of historic incidences of spills and leaks of diesel, fuel oil, gasoline, natural gas, propane, and hydrogen recorded by the TSSA in their previous incident tracking system. The TSSA's Fuels Safety Program administers the Technical Standards & Safety Act 2000, providing fuel-related safety services associated with the safe transportation, storage, handling and use of fuels such as gasoline, diesel, propane, natural gas and hydrogen. Under this Act, the TSSA regulates fuel suppliers, storage facilities, transport trucks, pipelines, contractors and equipment or appliances that use fuels. Records are not verified for accuracy or completeness. This is not a comprehensive or complete inventory of historical fuel spills and leaks in the province. This listing is a copy of the data captured at one moment in time and is hence limited by the record date provided here.

Government Publication Date: 2006-June 2009*

Indian & Northern Affairs Fuel Tanks:

Federal

[IAFT](#)

The Department of Indian & Northern Affairs Canada (INAC) maintains an inventory of aboveground & underground fuel storage tanks located on both federal and crown land. Our inventory provides information on the reserve name, location, facility type, site/facility name, tank type, material & ID number, tank contents & capacity, and date of tank installation.

Government Publication Date: 1950-Aug 2003*

Fuel Oil Spills and Leaks:

Provincial

[INC](#)

Listing of spills and leaks of diesel, fuel oil, gasoline, natural gas, propane, and hydrogen reported to the Spills Action Centre (SAC). This is not a comprehensive or complete inventory of fuel-related leaks, spills, and incidents in the province; this listing is a copy of incidents reported to the SAC, obtained under Access to Public Information. Includes incidents from fuel-related hazards such as spills, fires, and explosions. Records are not verified for accuracy or completeness.

Government Publication Date: Feb 28, 2022

Landfill Inventory Management Ontario:

Provincial

[LIMO](#)

The Landfill Inventory Management Ontario (LIMO) database is updated every year, as the Ministry of the Environment, Conservation and Parks compiles new and updated information. Includes small and large landfills currently operating as well as those which are closed and historic. Operators of larger landfills provide landfill information for the previous operating year to the ministry for LIMO including: estimated amount of total waste received, landfill capacity, estimated total remaining landfill capacity, fill rates, engineering designs, reporting and monitoring details, size of location, service area, approved waste types, leachate of site treatment, contaminant attenuation zone and more. The small landfills include information such as site owner, site location and certificate of approval # and status.

Government Publication Date: Mar 21, 2022

Canadian Mine Locations:

Private

[MINE](#)

This information is collected from the Canadian & American Mines Handbook. The Mines database is a national database that provides over 290 listings on mines (listed as public companies) dealing primarily with precious metals and hard rocks. Listed are mines that are currently in operation, closed, suspended, or are still being developed (advanced projects). Their locations are provided as geographic coordinates (x, y and/or longitude, latitude). As of 2002, data pertaining to Canadian smelters and refineries has been appended to this database.

Government Publication Date: 1998-2009*

Mineral Occurrences:

Provincial [MNR](#)

In the early 70's, the Ministry of Northern Development and Mines created an inventory of approximately 19,000 mineral occurrences in Ontario, in regard to metallic and industrial minerals, as well as some information on building stones and aggregate deposits. Please note that the "Horizontal Positional Accuracy" is approximately +/- 200 m. Many reference elements for each record were derived from field sketches using pace or chain/tape measurements against claim posts or topographic features in the area. The primary limiting factor for the level of positional accuracy is the scale of the source material. The testing of horizontal accuracy of the source materials was accomplished by comparing the plan metric (X and Y) coordinates of that point with the coordinates of the same point as defined from a source of higher accuracy.

Government Publication Date: 1846-Feb 2023

National Analysis of Trends in Emergencies System (NATES):

Federal [NATE](#)

In 1974 Environment Canada established the National Analysis of Trends in Emergencies System (NATES) database, for the voluntary reporting of significant spill incidents. The data was to be used to assist in directing the work of the emergencies program. NATES ran from 1974 to 1994. Extensive information is available within this database including company names, place where the spill occurred, date of spill, cause, reason and source of spill, damage incurred, and amount, concentration, and volume of materials released.

Government Publication Date: 1974-1994*

Non-Compliance Reports:

Provincial [NCPL](#)

The Ministry of the Environment provides information about non-compliant discharges of contaminants to air and water that exceed legal allowable limits, from regulated industrial and municipal facilities. A reported non-compliance failure may be in regard to a Control Order, Certificate of Approval, Sectoral Regulation or specific regulation/act.

Government Publication Date: Dec 31, 2021

National Defense & Canadian Forces Fuel Tanks:

Federal [NDFT](#)

The Department of National Defense and the Canadian Forces maintains an inventory of all aboveground & underground fuel storage tanks located on DND lands. Our inventory provides information on the base name, location, tank type & capacity, tank contents, tank class, date of tank installation, date tank last used, and status of tank as of May 2001. This database will no longer be updated due to the new National Security protocols which have prohibited any release of this database.

Government Publication Date: Up to May 2001*

National Defense & Canadian Forces Spills:

Federal [NDSP](#)

The Department of National Defense and the Canadian Forces maintains an inventory of spills to land and water. All spill sites have been classified under the "Transportation of Dangerous Goods Act - 1992". Our inventory provides information on the facility name, location, spill ID #, spill date, type of spill, as well as the quantity of substance spilled & recovered.

Government Publication Date: Mar 1999-Oct 2022

National Defence & Canadian Forces Waste Disposal Sites:

Federal [NDWD](#)

The Department of National Defence and the Canadian Forces maintains an inventory of waste disposal sites located on DND lands. Where available, our inventory provides information on the base name, location, type of waste received, area of site, depth of site, year site opened/closed and status.

Government Publication Date: 2001-Apr 2007*

National Energy Board Pipeline Incidents:

Federal [NEBI](#)

Locations of pipeline incidents from 2008 to present, made available by the Canada Energy Regulator (CER) - previously the National Energy Board (NEB). Includes incidents reported under the Onshore Pipeline Regulations and the Processing Plant Regulations related to pipelines under federal jurisdiction, does not include incident data related to pipelines under provincial or territorial jurisdiction.

Government Publication Date: 2008-Jun 30, 2021

National Energy Board Wells:

Federal [NEBP](#)

The NEBW database contains information on onshore & offshore oil and gas wells that are outside provincial jurisdiction(s) and are thereby regulated by the National Energy Board. Data is provided regarding the operator, well name, well ID No./UWI, status, classification, well depth, spud and release date.

Government Publication Date: 1920-Feb 2003*

National Environmental Emergencies System (NEES):

Federal

NEES

In 2000, the Emergencies program implemented NEES, a reporting system for spills of hazardous substances. For the most part, this system only captured data from the Atlantic Provinces, some from Quebec and Ontario and a portion from British Columbia. Data for Alberta, Saskatchewan, Manitoba and the Territories was not captured. However, NEES is also a repository for previous Environment Canada spill datasets. NEES is composed of the historic datasets ' or Trends ' which dates from approximately 1974 to present. NEES Trends is a compilation of historic databases, which were merged and includes data from NATES (National Analysis of Trends in Emergencies System), ARTS (Atlantic Regional Trends System), and NEES. In 2001, the Emergencies Program determined that variations in reporting regimes and requirements between federal and provincial agencies made national spill reporting and trend analysis difficult to achieve. As a consequence, the department has focused efforts on capturing data on spills of substances which fall under its legislative authority only (CEPA and FA). As such, the NEES database will be decommissioned in December 2004.

Government Publication Date: 1974-2003*

National PCB Inventory:

Federal

NPCB

Environment Canada's National PCB inventory includes information on in-use PCB containing equipment in Canada including federal, provincial and private facilities. Federal out-of-service PCB containing equipment and PCB waste owned by the federal government or by federally regulated industries such as airlines, railway companies, broadcasting companies, telephone and telecommunications companies, pipeline companies, etc. are also listed. Although it is not Environment Canada's mandate to collect data on non-federal PCB waste, the National PCB inventory includes some information on provincial and private PCB waste and storage sites. Some addresses provided may be Head Office addresses and are not necessarily the location of where the waste is being used or stored.

Government Publication Date: 1988-2008*

National Pollutant Release Inventory 1993-2020:

Federal

NPR2

The National Pollutant Release Inventory (NPRI) is Canada's public inventory of pollutant releases (to air, water and land), disposals, and transfers for recycling. The inventory, managed by Environment and Climate Change Canada, tracks over 300 substances. Under the authority of the Canadian Environmental Protection Act (CEPA), owners or operators of facilities that meet published reporting requirements are required to report to the NPRI.

Government Publication Date: Sep 2020

National Pollutant Release Inventory - Historic:

Federal

NPRI

Environment Canada has defined the National Pollutant Release Inventory ("NPRI") as a federal government initiative designed to collect comprehensive national data regarding releases to air, water, or land, and waste transfers for recycling for more than 300 listed substances. This data holds historic records; current records are found in NPR2.

Government Publication Date: 1993-May 2017

Oil and Gas Wells:

Private

OGWE

The Nickle's Energy Group (publisher of the Daily Oil Bulletin) collects information on drilling activity including operator and well statistics. The well information database includes name, location, class, status and depth. The main Nickle's database is updated on a daily basis, however, this database is updated on a monthly basis. More information is available at www.nickles.com.

Government Publication Date: 1988-May 31, 2023

Ontario Oil and Gas Wells:

Provincial

OOGW

In 1998, the MNR handed over to the Ontario Oil, Gas and Salt Resources Corporation, the responsibility of maintaining a database of oil and gas wells drilled in Ontario. The OGSR Library has over 20,000+ wells in their database. Information available for all wells in the ERIS database include well owner/operator, location, permit issue date, and well cap date, license No., status, depth and the primary target (rock unit) of the well being drilled. All geology/stratigraphy table information, plus all water table information is also provide for each well record.

Government Publication Date: 1800-Aug 2021

Inventory of PCB Storage Sites:

Provincial

OPCB

The Ontario Ministry of Environment, Waste Management Branch, maintains an inventory of PCB storage sites within the province. Ontario Regulation 11/82 (Waste Management - PCB) and Regulation 347 (Generator Waste Management) under the Ontario EPA requires the registration of inactive PCB storage equipment and/or disposal sites of PCB waste with the Ontario Ministry of Environment. This database contains information on: 1) waste quantities; 2) major and minor sites storing liquid or solid waste; and 3) a waste storage inventory.

Government Publication Date: 1987-Oct 2004; 2012-Dec 2013

Orders:

Provincial

ORD

This is a subset taken from Ontario's Environmental Registry (EBR) database. It will include Orders on the registry such as (EPA s. 17) - Order for remedial work, (EPA s. 18) - Order for preventative measures, (EPA s. 43) - Order for removal of waste and restoration of site, (EPA s. 44) - Order for conformity with Act for waste disposal sites, (EPA s. 136) - Order for performance of environmental measures.

Government Publication Date: 1994 - Jun 30, 2023

Canadian Pulp and Paper:

Private [PAP](#)

This information is part of the Pulp and Paper Canada Directory. The Directory provides a comprehensive listing of the locations of pulp and paper mills and the products that they produce.

Government Publication Date: 1999, 2002, 2004, 2005, 2009-2014

Parks Canada Fuel Storage Tanks:

Federal [PCFT](#)

Canadian Heritage maintains an inventory of known fuel storage tanks operated by Parks Canada, in both National Parks and at National Historic Sites. The database details information on site name, location, tank install/removal date, capacity, fuel type, facility type, tank design and owner/operator.

Government Publication Date: 1920-Jan 2005*

Pesticide Register:

Provincial [PES](#)

The Ontario Ministry of the Environment and Climate Change maintains a database of licensed operators and vendors of registered pesticides.

Government Publication Date: Oct 2011- Jun 30, 2023

Pipeline Incidents:

Provincial [PINC](#)

List of pipeline incidents (strikes, leaks, spills). This is not a comprehensive or complete inventory of pipeline incidents in the province; this listing is in an historical copy of records previously obtained under Access to Public Information. Records are not verified for accuracy or completeness.

Government Publication Date: Feb 28, 2021

Private and Retail Fuel Storage Tanks:

Provincial [PRT](#)

The Fuels Safety Branch of the Ontario Ministry of Consumer and Commercial Relations maintained a database of all registered private fuel storage tanks and licensed retail fuel outlets. This database includes an inventory of locations that have gasoline, oil, waste oil, natural gas and/or propane storage tanks on their property. The MCCR no longer collects this information. This information is now collected by the Technical Standards and Safety Authority (TSSA).

Government Publication Date: 1989-1996*

Permit to Take Water:

Provincial [PTTW](#)

This is a subset taken from Ontario's Environmental Registry (EBR) database. It will include PTTW's on the registry such as OWRA s. 34 - Permit to take water.

Government Publication Date: 1994 - Jun 30, 2023

Ontario Regulation 347 Waste Receivers Summary:

Provincial [REC](#)

Part V of the Ontario Environmental Protection Act ("EPA") regulates the disposal of regulated waste through an operating waste management system or a waste disposal site operated or used pursuant to the terms and conditions of a Certificate of Approval or a Provisional Certificate of Approval. Regulation 347 of the Ontario EPA defines a waste receiving site as any site or facility to which waste is transferred by a waste carrier. A receiver of regulated waste is required to register the waste receiving facility. This database represents registered receivers of regulated wastes, identified by registration number, company name and address, and includes receivers of waste such as: landfills, incinerators, transfer stations, PCB storage sites, sludge farms and water pollution control plants. This information is a summary of all years from 1986 including the most currently available data.

Government Publication Date: 1986-1990, 1992-2021

Record of Site Condition:

Provincial [RSC](#)

The Record of Site Condition (RSC) is part of the Ministry of the Environment's Brownfields Environmental Site Registry. Protection from environmental cleanup orders for property owners is contingent upon documentation known as a record of site condition (RSC) being filed in the Environmental Site Registry. In order to file an RSC, the property must have been properly assessed and shown to meet the soil, sediment and groundwater standards appropriate for the use (such as residential) proposed to take place on the property. The Record of Site Condition Regulation (O. Reg. 153/04) details requirements related to site assessment and clean up. RSCs filed after July 1, 2011 will also be included as part of the new (O.Reg. 511/09).

Government Publication Date: 1997-Sept 2001, Oct 2004-Jun 2023

Retail Fuel Storage Tanks:

Private [RST](#)

This database includes an inventory of retail fuel outlet locations (including marinas) that have on their property gasoline, oil, waste oil, natural gas and / or propane storage tanks.

Government Publication Date: 1999-Feb 28, 2023

Scott's Manufacturing Directory:

Private [SCT](#)

Scott's Directories is a data bank containing information on over 200,000 manufacturers across Canada. Even though Scott's listings are voluntary, it is the most comprehensive database of Canadian manufacturers available. Information concerning a company's address, plant size, and main products are included in this database.

Government Publication Date: 1992-Mar 2011*

Ontario Spills:

Provincial

[SPL](#)

List of spills and incidents made available the Ministry of the Environment, Conservation and Parks. This database identifies information such as location (approximate), type and quantity of contaminant, date of spill, environmental impact, cause, nature of impact, etc. Information from 1988-2002 was part of the ORIS (Occurrence Reporting Information System). The SAC (Spills Action Centre) handles all spills reported in Ontario. Regulations for spills in Ontario are part of the MOE's Environmental Protection Act, Part X. The Ministry of the Environment, Conservation and Parks cites the coronavirus pandemic as an explanation for delays in releasing data pursuant to requests.

Government Publication Date: 1988-Oct 2021

Wastewater Discharger Registration Database:

Provincial

[SRDS](#)

Facilities that report either municipal treated wastewater effluent or industrial wastewater discharges under the Effluent Monitoring and Effluent Limits (EMEL) and Municipal/Industrial Strategy for Abatement Regulations. The Municipal/Industrial Strategy for Abatement (MISA) division of the Ontario Ministry of Environment keeps record of direct dischargers of toxic pollutants within nine sectors including: Electric Power Generation, Mining, Petroleum Refining, Organic Chemicals, Inorganic Chemicals, Pulp & Paper, Metal Casting, Iron & Steel, and Quarries.

Government Publication Date: 1990-Dec 31, 2020

Anderson's Storage Tanks:

Private

[TANK](#)

The information provided in this database was collected by examining various historical documents, which identified the location of former storage tanks, containing substances such as fuel, water, gas, oil, and other various types of miscellaneous products. Information is available in regard to business operating at tank site, tank location, permit year, permit & installation type, no. of tanks installed & configuration and tank capacity. Data contained within this database pertains only to the city of Toronto and is not warranted to be complete, exhaustive or authoritative. The information was collected for research purposes only.

Government Publication Date: 1915-1953*

Transport Canada Fuel Storage Tanks:

Federal

[TCFT](#)

List of fuel storage tanks currently or previously owned or operated by Transport Canada. This inventory also includes tanks on The Pickering Lands, which refers to 7,530 hectares (18,600 acres) of land in Pickering, Markham, and Uxbridge owned by the Government of Canada since 1972; properties on this land has been leased by the government since 1975, and falls under the Site Management Policy of Transport Canada, but is administered by Public Works and Government Services Canada. This inventory provides information on the site name, location, tank age, capacity and fuel type.

Government Publication Date: 1970 - Apr 2023

Variances for Abandonment of Underground Storage Tanks:

Provincial

[VAR](#)

Listing of variances granted for storage tank abandonment. This is not a comprehensive or complete inventory of tank abandonment variances in the province; this listing is a copy of tank abandonment variance records previously obtained under Access to Public Information. In Ontario, registered underground storage tanks must be removed within two years of disuse; if removal of a tank is not feasible, an application may be sought for a variance from this code requirement.

Records are not verified for accuracy or completeness.

Government Publication Date: Feb 28, 2022

Waste Disposal Sites - MOE CA Inventory:

Provincial

[WDS](#)

The Ontario Ministry of Environment, Waste Management Branch, maintains an inventory of known open (active or inactive) and closed disposal sites in the Province of Ontario. Active sites maintain a Certificate of Approval, are approved to receive and are receiving waste. Inactive sites maintain Certificate(s) of Approval but are not receiving waste. Closed sites are not receiving waste. The data contained within this database was compiled from the MOE's Certificate of Approval database. Locations of these sites may be cross-referenced to the Anderson database described under ERIS's Private Source Database section, by the CA number. All new Environmental Compliance Approvals handed out after Oct 31, 2011 for Waste Disposal Sites will still be found in this database.

Government Publication Date: Oct 2011- Jun 30, 2023

Waste Disposal Sites - MOE 1991 Historical Approval Inventory:

Provincial

[WDSH](#)

In June 1991, the Ontario Ministry of Environment, Waste Management Branch, published the "June 1991 Waste Disposal Site Inventory", of all known active and closed waste disposal sites as of October 30st, 1990. For each "active" site as of October 31st 1990, information is provided on site location, site/CA number, waste type, site status and site classification. For each "closed" site as of October 31st 1990, information is provided on site location, site/CA number, closure date and site classification. Locations of these sites may be cross-referenced to the Anderson database described under ERIS's Private Source Database section, by the CA number.

Government Publication Date: Up to Oct 1990*

Water Well Information System:

Provincial

[WWIS](#)

This database describes locations and characteristics of water wells found within Ontario in accordance with Regulation 903. It includes such information as coordinates, construction date, well depth, primary and secondary use, pump rate, static water level, well status, etc. Also included are detailed stratigraphy information, approximate depth to bedrock and the approximate depth to the water table.

Government Publication Date: Mar 31 2023

Definitions

Database Descriptions: This section provides a detailed explanation for each database including: source, information available, time coverage, and acronyms used. They are listed in alphabetic order.

Detail Report: This is the section of the report which provides the most detail for each individual record. Records are summarized by location, starting with the project property followed by records in closest proximity.

Distance: The distance value is the distance between plotted points, not necessarily the distance between the sites' boundaries. All values are an approximation.

Direction: The direction value is the compass direction of the site in respect to the project property and/or center point of the report.

Elevation: The elevation value is taken from the location at which the records for the site address have been plotted. All values are an approximation. Source: Google Elevation API.

Executive Summary: This portion of the report is divided into 3 sections:

'Report Summary'- Displays a chart indicating how many records fall on the project property and, within the report search radii.

'Site Report Summary'-Project Property'- This section lists all the records which fall on the project property. For more details, see the 'Detail Report' section.

'Site Report Summary-Surrounding Properties'- This section summarizes all records on adjacent properties, listing them in order of proximity from the project property. For more details, see the 'Detail Report' section.

Map Key: The map key number is assigned according to closest proximity from the project property. Map Key numbers always start at #1. The project property will always have a map key of '1' if records are available. If there is a number in brackets beside the main number, this will indicate the number of records on that specific property. If there is no number in brackets, there is only one record for that property.

The symbol and colour used indicates 'elevation': the red inverted triangle will dictate 'ERIS Sites with Lower Elevation', the yellow triangle will dictate 'ERIS Sites with Higher Elevation' and the orange square will dictate 'ERIS Sites with Same Elevation.'

Unplottables: These are records that could not be mapped due to various reasons, including limited geographic information. These records may or may not be in your study area, and are included as reference.






APPENDIX B

HLUI Report

HISTORIC LAND USE INVENTORY (HLUI) - REPORT REFERENCE MAP



Legend

-  Subject Property - 30 Cleary Avenue
-  HLUI Area Features within 500 m
-  HLUI Line Features within 500 m
-  HLUI Point Features within 500 m
-  ERMA Feature within 500 m

0 160 320 480 METERS

HLUI SUMMARY REPORT
AREA FEATURES

CA0008376.9447

OBJECTID	ACTIVITY_NAME	FACILITY_TYPE	SOURCE_UPDATE_SORTED	QAQC	YEAR	YEAR_1	ST_NUM	ST_NAME	ST_SUFFIX	ST_DIR	MUNICIPALITY	ST_NUM2017	ST_NAME2017	ST_SUFFIX2017	ST_DIR2017	POSTAL_CODE2017	PIN2017	MUNICIPALITY2017	NAICS	SIC	COMMENTS	STORAGE_TANK	Shape_Length	Shape_Area
6982	SUNLIGHT OIL CO	Petroleum Products, Wholesale	1940-M; 1948-FIP-340-2221; 1949-M; 1950-BEP; 1950-M; 1956-FIP-340-2221; 1956-M	1	1948-1957	c. 1939-1956	855	RICHMOND	RD		OTTAWA	851	RICHMOND	RD		K2A3X2	47510112	OLD OTTAWA	412110; 419120; 454310	511	M. 1956, M. 1957 - listed @ 841 Richmond M. 1950 - listed	3 above ground storage tanks	384.327499	6056.189295
6983	UNNAMED GASOLINE SERVICE STATION	Gasoline Service Stations	1948-FIP-340-2221; 1949-M; 1956-FIP-340-2221; 1956-M; 1957-M; 1960-M; 1970-M; 1980-M	1	1949-1980	c. 1948-1956; c. 1960; c. 1970	865	RICHMOND	RD		OTTAWA	851	RICHMOND	RD		K2A3X2	47510112	OLD OTTAWA	447110; 447190; 811199	633		Two USTs located on north east section of property	384.327499	6056.189295
6984	ACOM	Other Machinery and Equipment Industries	1998-SC	1	1998	c. 1998	851	RICHMOND	RD		OTTAWA	851	RICHMOND	RD		K2A3X2	47510112	OLD OTTAWA	332510; 332991; 333110; 333120; 333130; 333210; 333220; 333291; 333299; 333511	306; 319			384.327499	6056.189295
6985	DENTECH INC	Medical and Other Health Laboratories	2001-ES; 2006-ES; 2012-ES	1	2001	c. 2001	797	RICHMOND	RD		OTTAWA	797	RICHMOND	RD		K2A0G7	47510116	OLD OTTAWA	541380; 621510				136.548818	1164.712172
6986	SIGNS IN 23 HOURS	Sign and Display Industry	2001-ES; 2005-SelectPhone; 2006-ES	1	2005	c. 2001; c. 2005	747	RICHMOND	RD			747	RICHMOND	RD		K2A0G6	47510121	OLD OTTAWA	339950				217.543365	2443.941216
6987	SUNLIGHT OIL SERVICE STATION	Gasoline Service Stations	1950-M; 1965-AirPhoto	1	1900-1965	c. 1950	721	RICHMOND	RD		OTTAWA	747	RICHMOND	RD		K2A0G6	47510121	OLD OTTAWA	447110; 447190; 811199	633			217.543365	2443.941216
6988	DRY CLEANING DEPOT	Laundries and Cleaners	2006-ES	1	2006	c. 2006	747	RICHMOND	RD		OTTAWA	747	RICHMOND	RD		K2A0G6	47510121	OLD OTTAWA	812320				217.543365	2443.941216
6989	BURNS SHELL SERVICE STATION	Motor Vehicle Repair Shops	1956-FIP-335-2222; 1956-M; 1960-M; 1970-M	1	1956-1970	c. 1956; c. 1960; c. 1970	747	RICHMOND	RD		OTTAWA	747	RICHMOND	RD		K2A0G6	47510121	OLD OTTAWA	447110; 447190; 811112; 811119; 811121; 811199	633; 635	FIP1948 - vacant lot - greasing noted in garage	2 UST - gasoline	217.543365	2443.941216
6990	LEAFLOOR BROTHERS CO LIMITED	Lumber and Building Materials, Wholesale	1920-M; 1948-FIP-340-2221; 1950-BEP; 1956-FIP-340-2221; 1956-M	1	1917	c. 1917	0	RICHMOND	RD		OTTAWA	747	RICHMOND	RD		K2A0G6	47510121	OLD OTTAWA	412110; 416310; 416320; 416340; 419120; 444110;	511; 563	Located on the north east corner of Cleary.		217.543365	2443.941216
6991	A 1 FAX OFFICE EQUIPMENT	Other Machinery and Equipment Industries	2005-SelectPhone	1	2005	c. 2005	747	RICHMOND	RD			747	RICHMOND	RD		K2A0G6	47510121	OLD OTTAWA	333291				217.543365	2443.941216
7637	793 RICHMOND-OFF-SITE MANAGEMENT-CHARLESFORT LTD	Environmental Risk Assessment	2017-CityofOttawa-RemediationUnit	1	2017																	236.557884	3321.775351	
7841	LOCKHART GULF SERVICE STATION	Gasoline Service Stations	1970-M	1	1970		881	RICHMOND	RD		OTTAWA	881	RICHMOND	RD			47510111	OTTAWA					169.059309	1784.494034
8056	RAY O'DONNELL BP SERVICE STATION	Gasoline Service Stations	1970-M	1	1970		865	RICHMOND	RD		OTTAWA	865	RICHMOND	RD			47510112	OTTAWA					384.327499	6056.189295
8057	TIERNEY BP SERVICE STATION	Gasoline Service Stations	1960-M	1	1960		865	RICHMOND	RD		OTTAWA	865	RICHMOND	RD			47510112	OTTAWA					384.327499	6056.189295
8058	LATREMOUILLE D LTD	Other Machinery and Equipment Industries	1998-SC	1	1998		851	RICHMOND	RD		OTTAWA	851	RICHMOND	RD			47510112	OTTAWA					384.327499	6056.189295
8059	PETER'S SHELL SERVICE STATION	Motor Vehicle Repair Shops	1970-M	1	1970		747	RICHMOND	RD		OTTAWA	747	RICHMOND	RD			47510121	OTTAWA					217.543365	2443.941216
8060	ARDLEY SHELL GAS STATION	Motor Vehicle Repair Shops	1956-M	1	1956		747	RICHMOND	RD		OTTAWA	747	RICHMOND	RD			47510121	OTTAWA					217.543365	2443.941216
8204	EGAN SUNOCO SERVICE STATION	Motor Vehicle Repair Shops	1956-M	1	1956		793	RICHMOND	RD		OTTAWA	75	CLEARY	AVE		K2A1R8	1.59E+08	Old Ottawa					210.367157	2392.534154
8205	MARCHINGTON BRO SERVICE	Motor Vehicle Repair Shops	1960-M	1	1960		793	RICHMOND	RD		OTTAWA	75	CLEARY	AVE		K2A1R8	1.59E+08	Old Ottawa					210.367157	2392.534154
8206	STAN TROWBRIDGE SUNOCO	Motor Vehicle Repair Shops	1970-M	1	1970		793	RICHMOND	RD		OTTAWA	75	CLEARY	AVE		K2A1R8	1.59E+08	Old Ottawa					210.367157	2392.534154
10101	DAVE RENNIE'S AUTOCARE	Other Motor Vehicle Services	2005-SelectPhone; 2006-ES; 2012-ES; 2017-SalesGenie	1	2005	c. 2005	801	RICHMOND	RD			801	RICHMOND	RD		K2A0G7	47510115	OLD OTTAWA	488410; 811199				144.729495	1301.71851
10102	464354 ONTARIO LIMITED	Motor Vehicle Repair Shops	2005-PropertyAssessment	1	2005	c. 2005	801	RICHMOND	RD		OTTAWA	801	RICHMOND	RD		K2A0G7	47510115	OLD OTTAWA	811111; 811112; 811119; 811121; 811199				144.729495	1301.71851
10103	POOLARAMA	Other Trade Work	2005-SelectPhone	1	2005	c. 2005	881	RICHMOND	RD			881	RICHMOND	RD		K2A0G8	47510111	OLD OTTAWA	238990; 562910				169.059309	1784.494034
10104	BRADING'S BA SERVICE STATION	Gasoline Service Stations	1956-FIP-339-2207; 1957-M; 1960-M; 1970-M	1	1948-1980	c. 1956; c. 1960; c. 1970	881	RICHMOND	RD		OTTAWA	881	RICHMOND	RD		K2A0G8	47510111	OLD OTTAWA	447110; 447190; 811199	633	881-883	TWO USTs located to the east side of property	169.059309	1784.494034
10123	SAVEWAY GAS	Gas Bar	1990-CD	1	1990	CD 1990	875	RICHMOND	RD			875	RICHMOND	RD		K2A0G7	47510113	OLD OTTAWA					144.947745	1279.888434
10124	LITTLE OIL COMPANY LIMITED	Gasoline Service Stations	1980-M	1	1980	c. 1980+	875	RICHMOND	RD		OTTAWA	875	RICHMOND	RD		K2A0G7	47510113	OLD OTTAWA	447110; 447190; 811199	633	Automobile Dealership in 1970		144.947745	1279.888434
10126	WESTBORO SUNOCO	Motor Vehicle Repair Shops	1948-FIP-335-2221; 1948-M; 1956-FIP-335-2221; 1956-M; 1960-M; 1970-M; 1980-M	1	1948-1980	c. 1956; c. 1960; c. 1970; c. 1980+	793	RICHMOND	RD		OTTAWA	75	CLEARY	AVE		K2A1R8	1.59E+08	OLD OTTAWA	447110; 447190; 811112; 811119; 811121; 811199	633; 635	FIP1948 - lists as residence - greasing noted in garage		210.367157	2392.534154
10127	A + S COIN WASH AND DRY CLEANING	Laundries and Cleaners	1970-M	1	1970	c. 1970	739	RICHMOND	RD		OTTAWA	727	RICHMOND	RD		K2A0G6	1.53E+08	OLD OTTAWA	561740; 812310; 812320; 812330	972			330.636738	4985.332664

HLUI SUMMARY REPORT
POINT FEATURES

CA0008376.9447

OBJECTID	ACTIVITY_NAME	FACILITY_TYPE	TANK_LOCATION	TANK_CONTENT	TANK_SIZE	TANK_TYPE	TANK_STATUS	SOURCE	INSTALLED_S_T_NUM	INSTALLED_ST_NAME	INSTALL_D_ST_ABR	INSTALL_ED_ST_DIR	COMMENT	MTM_X	MTM_Y	IMAGE_MAP	IMAGE_CERTAIN_TY	IMAGE_MAP_2	TANK_MATERIAL	TANK_ID	TANK_LEAKING	TANK_REMOVED	REMOVED_DATE	DATE_INSTALLED	NATURE_OF_BUSINESS	SCANNED_DRAWING	TEMPREC_ordID	CAPACITY_UOM	MUNICIPALITY	POSTCODE			
570	GASOLINE SERVICE STATION	Gasoline Service Station	UST					FIP1956	771	RICHMOND	RD		historical address - around 771 Richmond Rd	361902.4071	5027152.11	Volume3_335.jpg	1																
571	GASOLINE SERVICE STATION	Gasoline Service Station	UST					FIP1956	771	RICHMOND	RD		historical address - around 771 Richmond Rd	361905.3176	5027149.73	Volume3_335.jpg	1																
572	GASOLINE SERVICE STATION	Gasoline Service Station	UST					FIP1956	739	RICHMOND	RD		historical address - around 739 Richmond Rd	361959.0281	5027234.13	Volume3_335.jpg	1																
573	GASOLINE SERVICE STATION	Gasoline Service Station	UST					FIP1956	739	RICHMOND	RD		historical address - around 739 Richmond Rd	361962.2031	5027231.75	Volume3_335.jpg	1																
584	GASOLINE SERVICE STATION	Gasoline Service Station	UST					FIP1956	883	RICHMOND	RD		historical address - 883 Richmond Rd	361662.9224	5026817.64	Volume3_339.jpg	1																
585	GASOLINE SERVICE STATION	Gasoline Service Station	UST					FIP1956	883	RICHMOND	RD		historical address - 883 Richmond Rd	361666.6265	5026823.99	Volume3_339.jpg	1																
586	GASOLINE SERVICE STATION	Gasoline Service Station	UST					FIP1948; FIP1956	865	RICHMOND	RD		historical address - 865 Richmond Rd, 761 Richmond Rd	361734.8892	5026931.94	Volume3_340.jpg	1	339.jpg															
587	GASOLINE SERVICE STATION	Gasoline Service Station	UST					FIP1948; FIP1956	865	RICHMOND	RD		historical address - 865 Richmond Rd, 761 Richmond Rd	361731.7142	5026934.59	Volume3_340.jpg	1	339.jpg															
588	SUNLIGHT OIL CO	Gasoline Service Station	AST	diesel fuel				FIP1948; FIP1956	855	RICHMOND	RD		historical address - 855 Richmond Rd, 753 Richmond Rd	361769.2851	5026967.4	Volume3_340.jpg	1	339.jpg															
589	SUNLIGHT OIL CO	Gasoline Service Station	AST	diesel fuel				FIP1948; FIP1956	855	RICHMOND	RD		historical address - 855 Richmond Rd, 753 Richmond Rd	361770.3434	5026970.57	Volume3_340.jpg	1	339.jpg															
590	SUNLIGHT OIL CO	Gasoline Service Station	AST	diesel fuel				FIP1948; FIP1956	855	RICHMOND	RD		historical address - 855 Richmond Rd, 753 Richmond Rd	361772.9892	5026973.75	Volume3_340.jpg	1	339.jpg															
2035			UST	fuel oil				ROW	75	CLEARY	AVE			361911.3503	5027155.65					ST7570											2 tanks		
2085			UST	fuel oil				ROW	747	RICHMOND	RD			361965.4707	5027226.94					ST7621											2 tanks		
2090			UST	fuel oil				ROW	881	RICHMOND	RD			361657.2318	5026814.97					ST7626											2 tanks		
2156			UST	fuel oil				ROW	75	CLEARY	AVE			361911.3503	5027155.65					ST7693											2 tanks		
2206			UST	fuel oil				ROW	747	RICHMOND	RD			361965.4707	5027226.94					ST7744											2 tanks		
2211			UST	fuel oil				ROW	881	RICHMOND	RD			361657.2318	5026814.97					ST7749											2 tanks		
4356	LEAFLOOR BROS LTD		UST	gasoline	4540	Permit		Bylaw No. 304-60 VAH6001; INNE 01178 - P1763	801	RICHMOND	RD		and pump address verified from dwg & geotatawa, 805 Richmond Rd, Plan 2000 Lot 26 W PT Lot 27 NL of 2000 3/4 Richmond Ottawa	361858.0479	5027084.63	FR300-VAH6001-INNE 01178_002.jpg	2			ST4539				21/12/1960		Yes							
4357	UNITARIAN CHURCH OF OTTAWA		UST	fuel oil	9080	Permit		Bylaw No. 304-60 VAH6100; 0396 - P2258	30	CLEARY	AVE		address verified from map, Algonquin Ave	361792.9958	5027160.03	FR300-VAH6100-0396_002.jpg	2			ST3964				23/06/1966		Yes							
7862	BRITISH AMERICAN OIL - C A JOHANNSEN & SONS BRADING'S BA SERVICE STATION		not specified	gasoline	13620	Permit		Bylaw No. 8022 - P1017	881	RICHMOND	RD		address verified from 1960 city directory, Serv Stat Richmond & Lockhart	361657.2318	5026814.97					ST2309				16/07/1956	2 - 3000 gal gasoline								
7863	BRITISH AMERICAN OIL LTD		UST	gasoline	13620	Existing	Active	Bylaw No. 304-60 VAH6100; 0144 - P2231	881	RICHMOND	RD		new pumps address verified from dwg & geotatawa, Richmond Rd at Lockhart St, NW cor	361657.2318	5026814.97	FR300-VAH6100-0144_Page_2.jpg	1			ST1616	N	N		16/07/1956		Yes							
7864	BRITISH AMERICAN OIL LTD		UST	gasoline	9080	Existing	Active	Bylaw No. 304-60 VAH6100; 0144 - P2231	881	RICHMOND	RD		new pumps address verified from dwg & geotatawa, Richmond Rd at Lockhart St, NW cor	361657.2318	5026814.97	FR300-VAH6100-0144_Page_2.jpg	1			ST6545	N	N				Yes							
7865	BRITISH AMERICAN OIL LTD		UST	fuel oil	2270	Existing	Active	Bylaw No. 304-60 VAH6100; 0144 - P2231	881	RICHMOND	RD		new pumps address verified from dwg & geotatawa, Richmond Rd at Lockhart St, NW cor	361657.2318	5026814.97	FR300-VAH6100-0144_Page_2.jpg	1			ST6647	N	N				Yes							
7866	BRITISH AMERICAN OIL LTD		UST	waste oil	2270	Existing	Active	Bylaw No. 304-60 VAH6100; 0144 - P2231	881	RICHMOND	RD		new pumps address verified from dwg & geotatawa, Richmond Rd at Lockhart St, NW cor	361657.2318	5026814.97	FR300-VAH6100-0144_Page_2.jpg	1			ST7105	N	N				Yes							
7867	BP CANADA		UST	gasoline	13620	Permit		Bylaw No. 8022 - P1399, 1400, 1401	851	RICHMOND	RD			361742.6836	5026928.64					ST1617				06/10/1958	3 - 3000 gasoline UST								
7868	BP CANADA		UST	gasoline	13620	Permit		Bylaw No. 8022 - P1399, 1400, 1401	851	RICHMOND	RD			361742.6836	5026928.64					ST2310				06/10/1958	3 - 3000 gasoline UST								

Prepared By: D.Kiar
City of Ottawa
Environmental Remediation Unit
2023-11-08

HLUI Search Within 250m Radius, Landfill Search Within 500m Radius, of Subject Area(s)

HLUI SUMMARY REPORT
POINT FEATURES

CA0008376.9447

OBJECTID	ACTIVITY_NAME	FACILITY_TYPE	TANK_LOCATION	TANK_CONTENT	TANK_SIZE	TANK_TYPE	TANK_STATUS	SOURCE	INSTALLED_ST_NUM	INSTALLED_ST_NAME	INSTALLER_ST_ABR	INSTALLER_ST_DIR	COMMENT	MTM_X	MTM_Y	IMAGE_MAP	IMAGE_CERTAINTY	IMAGE_MAP_2	TANK_MATERIAL	TANK_ID	TANK_LEAKING	TANK_REMOVED	REMOVED_DATE	DATE_INSTALLED	NATURE_OF_BUSINESS	SCANNED_DRAWING	TEMPREC_ordID	CAPACITY_UOM	MUNICIPALITY	POSTCODE	
7869	BP CANADA		UST	gasoline	13620	Permit		Bylaw No. 8022 - P1399, 1400, 1401	851	RICHMOND	RD			361742.6836	5026928.64					ST2642				06/10/1958	3 - 3000 gasoline UST						
7870	CAPITAL CITY GAS		UST	gasoline	22700	Permit		Bylaw No. 304-60 VAH6100; 0144 - P2674	875	RICHMOND	RD		and pumps pt lot 26 at nw corner of richmond & lockhart ave; address verified from dwg & geotatawa, Pt Lot 26, at NW cor Richmond & Lockhart	361688.807	5026856.33	FR300-VAH6100-0144_Page_2.jpg	1			ST4538				23/08/1972		Yes					
7871	CAPITAL CITY GAS		UST	gasoline	22700	Permit		Bylaw No. 304-60 VAH6100; 0144 - P2674	875	RICHMOND	RD		and pumps pt lot 26 at nw corner of richmond & lockhart ave; address verified from dwg & geotatawa, Pt Lot 26, at NW cor Richmond & Lockhart	361688.807	5026856.33	FR300-VAH6100-0144_Page_2.jpg	1			ST5088				23/08/1972		Yes					
7872	CAPITAL CITY GAS		UST	gasoline	13620	Permit		Bylaw No. 304-60 VAH6100; 0144 - P2674	875	RICHMOND	RD		and pumps pt lot 26 at nw corner of richmond & lockhart ave; address verified from dwg & geotatawa, Pt Lot 26, at NW cor Richmond & Lockhart	361688.807	5026856.33	FR300-VAH6100-0144_Page_2.jpg	1			ST5352				23/08/1972		Yes					
7873	SHELL		not specified	gasoline	22700	Permit		Bylaw No. 8022 - P758	747	RICHMOND	RD			361965.4706	5027226.94					ST1619				07/09/1954	2 - 5000 gal gasoline tanks						
7874	SHELL		not specified	gasoline	22700	Permit		Bylaw No. 8022 - P758	747	RICHMOND	RD			361965.4706	5027226.94					ST2311				07/09/1954	2 - 5000 gal gasoline tanks						
7875	SHELL		UST	gasoline	45400	Permit		Bylaw No. 304-60 VAH6000; RICM 00747 - P2813	747	RICHMOND	RD			361965.4706	5027226.94	FR300-VAH6000-RICM 00747_Page_2.jpg	3			ST4541				18/09/1974		Yes					
7876	SHELL		UST	gasoline	22700	Existing	Active	Bylaw No. 304-60 VAH6000; RICM 00747 - P2813	747	RICHMOND	RD			361965.4706	5027226.94	FR300-VAH6000-RICM 00747_Page_2.jpg	3			ST4540	N	N		14/04/1964		Yes					
7877	SHELL		UST	gasoline	22700	Existing	Active	Bylaw No. 304-60 VAH6000; RICM 00747 - P2813	747	RICHMOND	RD			361965.4706	5027226.94	FR300-VAH6000-RICM 00747_Page_2.jpg	3			ST5089	N	N		14/04/1964		Yes					
7878	SHELL		UST	fuel oil	2270	Existing	Active	Bylaw No. 304-60 VAH6000; RICM 00747 - P2813	747	RICHMOND	RD			361965.4706	5027226.94	FR300-VAH6000-RICM 00747_Page_2.jpg	3			ST6637	N	N				Yes					
7879	SHELL		UST	waste oil	2270	Existing	Active	Bylaw No. 304-60 VAH6000; RICM 00747 - P2813	747	RICHMOND	RD			361965.4706	5027226.94	FR300-VAH6000-RICM 00747_Page_2.jpg	3			ST7098	N	N				Yes					
7880	SHELL		not specified	gasoline	4540	Permit		Bylaw No. 8022 - P773, 774	747	RICHMOND	RD		near cleary st address verified from 1960 city directory, Richmond Rd & Cleary	361965.4706	5027226.94					ST1618				07/09/1954	1 - 1000 gasoline tank & 1 - 1000 fuel oil						
7881	SHELL		not specified	fuel oil	4540	Permit		Bylaw No. 8022 - P773, 774	747	RICHMOND	RD		near cleary st address verified from 1960 city directory, Richmond Rd & Cleary	361965.4706	5027226.94					ST1835				07/09/1954	1 - 1000 gasoline tank & 1 - 1000 fuel oil						
8074	SUN OIL		not specified	gasoline	18160	Permit		Bylaw No. 8022 - P1111	75	CLEARY	AVE		793 richmond rd historic address, Serv Stn - 793 Richmond Rd	361911.3503	5027155.65					ST1681				18/02/1957	1 - 4000 gal gasoline						
8075	SUN OIL		not specified	gasoline	13620	Permit		Bylaw No. 8022 - P823, 824, 825	75	CLEARY	AVE			361911.3503	5027155.65					ST1680				07/02/1955	3 - 3000 gal gasoline 1 - 1000 gal fuel oil tank; & 1 - 1000 waste oil tank						

HLUI SUMMARY REPORT
POINT FEATURES

CA0008376.9447

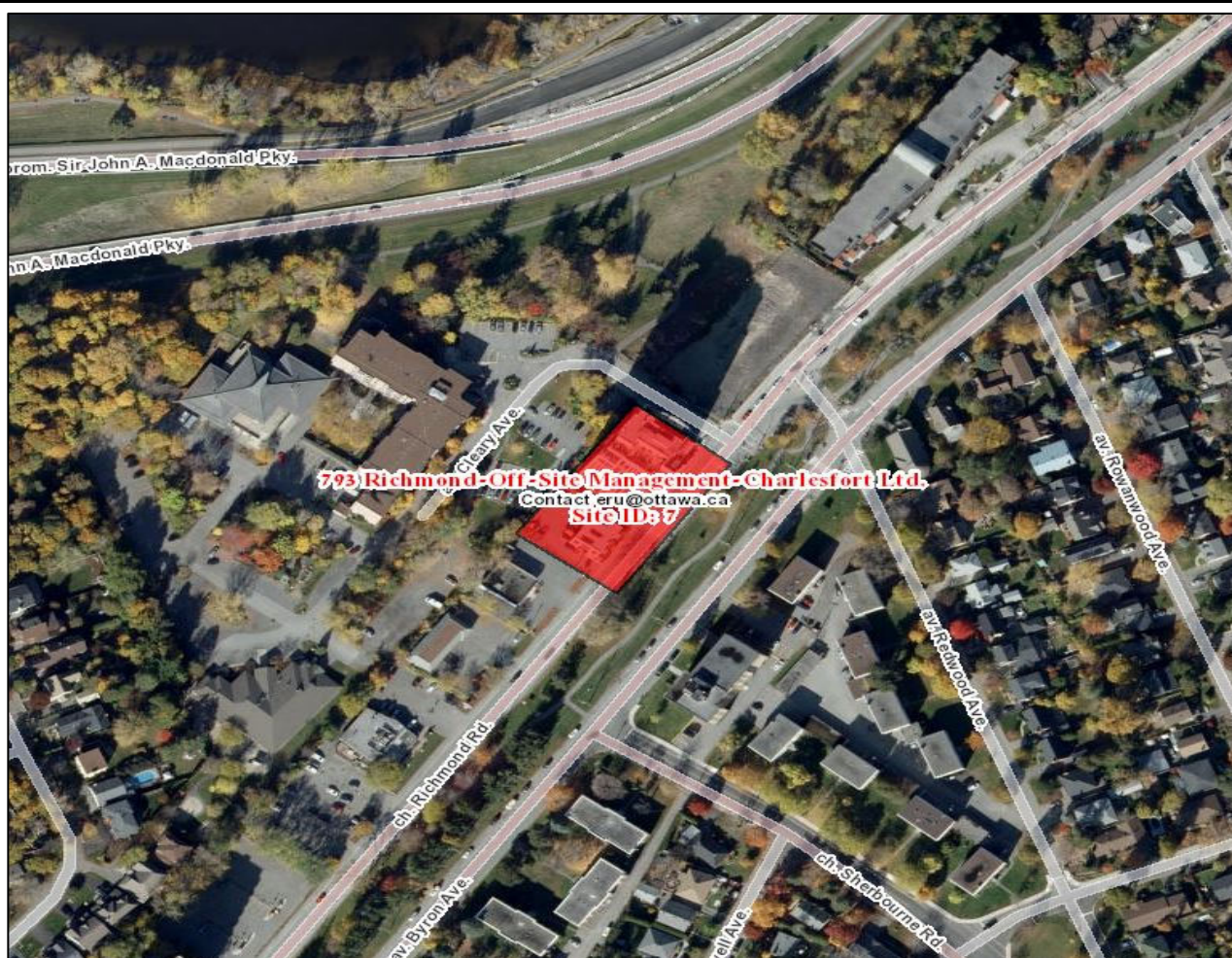
OBJECTID	ACTIVITY_NAME	FACILITY_TYPE	TANK_LOCATION	TANK_CONTENT	TANK_SIZE	TANK_TYPE	TANK_STATUS	SOURCE	INSTALLED_S T_NUM	INSTALLED_ST_NAM E	INSTALLE D_ST_ABR	INSTALL ED_ST_ DIR	COMMENT	MTM_X	MTM_Y	IMAGE_MAP	IMAGE_CERTAIN TY	IMAGE_MAP _2	TANK_MATE RIAL	TANK_ID	TANK_LEAKI NG	TANK_REMO VED	REMOVED_DA TE	DATE_INSTALL ED	NATURE_OF_BUSI NESS	SCANNED DRAWING	TEMPREC ordID	CAPACITY _UOM	MUNICIPA LITY	POSTCODE
8076	SUN OIL		not specified	gasoline	13620	Permit		Bylaw No. 8022 - P823, 824, 825	75	CLEARY	AVE			361911.3503	5027155.65					ST2334				07/02/1955	3 - 3000 gal gasoline 1 - 1000 gal fuel oil tank; & 1 - 1000 waste oil tank					
8077	SUN OIL		not specified	gasoline	13620	Permit		Bylaw No. 8022 - P823, 824, 825	75	CLEARY	AVE			361911.3503	5027155.65					ST2649				07/02/1955	3 - 3000 gal gasoline 1 - 1000 gal fuel oil tank; & 1 - 1000 waste oil tank					
8078	SUN OIL		not specified	fuel oil	4540	Permit		Bylaw No. 8022 - P823, 824, 825	75	CLEARY	AVE			361911.3503	5027155.65					ST2708				07/02/1955	3 - 3000 gal gasoline 1 - 1000 gal fuel oil tank; & 1 - 1000 waste oil tank					
8079	SUN OIL		not specified	waste oil	4540	Permit		Bylaw No. 8022 - P823, 824, 825	75	CLEARY	AVE			361911.3503	5027155.65					ST2927				07/02/1955	3 - 3000 gal gasoline 1 - 1000 gal fuel oil tank; & 1 - 1000 waste oil tank					

OBJECTID	SOURCE	FEATURE	YEAR	COMMENT	NAME	Shape_Length
23	1979-Topographic Map	Abandoned Railway				6782.246565
125	1906-Topographic Map	Electric Railway	1929, 1950, 1954	Ottawa Electric Railway		6396.951311

Environmental Risk Management Area (ERMA)

Site ID: 7

793 RICHMOND ROAD (75 CLEARY) – ROW CONTAMINATION



The City has information indicating that soil and/or groundwater in the right-of-way (ROW) in this area may be contaminated with petroleum hydrocarbons (PHCs) from the operation of a former retail gas station and garage at 75 Cleary Avenue. Special consideration should be given for projects involving excavation of soil and/or groundwater management (i.e. contact w/ groundwater, pumping and/or dewatering).

For more information please contact the City's Environmental Remediation Unit (ERU) at ERU-UAE@ottawa.ca

APPENDIX C

Regulatory Responses

From: Public Information Services <publicinformationservices@tssa.org>
Sent: September 7, 2023 1:29 PM
To: Lloyd-Ellis, Owen
Subject: RE: TSSA Confirmation Request for Properties Surrounding 30 Cleary Ave

Follow Up Flag: Follow up
Flag Status: Flagged

NO RECORD FOUND IN CURRENT DATABASE

Hello,

Thank you for your request for confirmation of public information. TSSA has performed a preliminary search of TSSA's current database.

We confirm that there are no records in our current database of any fuel storage tanks at the subject address(es).

Accessing the applications

1. Click [Release of Public Information](#) - TSSA and click "need a copy of a document"
2. Select the appropriate application, download it, complete it in full and save it (Note: you will have to upload the application)
3. Proceed to page 3 of the application and click the "TSSA Service Prepayment Portal" link under payment options (the link will take you the secure site where you can pay for the request via credit card)

Accessing the Service Prepayment Portal

1. Select new or existing customer (*if you are an existing customer, you will need your account number & postal code to access your account)
2. Under "Program Area" select Public Information and click continue
3. Enter application form number (found on the bottom left corner of the application form) and click continue
4. Complete the primary contact information section
5. Complete the fee section
6. Upload your completed application
7. Upload supporting documents (if required) and click continue

Once all steps have been successfully completed you will receive your payment receipt via email.

TSSA does not make any representations or warranties with respect to the accuracy or completeness of any records released. The requestor assumes all risk in using or relying on the information provided.

If you have any questions or concerns, please do not hesitate to contact our Public Information Release team at publicinformationservices@tssa.org.

Warm regards,



Kimberly Gage | Public Information Agent

Legal
345 Carlingview Drive
Toronto, Ontario M9W 6N9
Tel: +1 416-734-3348 | Fax: +1 416-734-3568 | E-Mail: kgage@tssa.org
www.tssa.org



Winner of 2022 5-Star Safety Cultures Award

From: Lloyd-Ellis, Owen <Owen.Lloyd-Ellis@wsp.com>
Sent: Thursday, September 7, 2023 1:00 PM
To: Public Information Services <publicinformationservices@tssa.org>
Subject: TSSA Confirmation Request for Properties Surrounding 30 Cleary Ave

Please perform a TSSA database search for any underground storage tanks, registered fuel tanks, outstanding instructions, incident reports, fuel oil spills, or contaminations records for the following properties located at:

20 Cleary Ave, Ottawa, ON, K2A4A1
30 Cleary Ave, Ottawa, ON, K2A4A1
40 Cleary Ave, Ottawa, ON, K2A4A1
75 Cleary Ave, Ottawa, ON, K2A1R8
773 Richmond Rd, Ottawa, ON, K2A1R8
775 Richmond Rd, Ottawa, ON, K2A1R8
777 Richmond Rd, Ottawa, ON, K2A1R8
797 Richmond Rd, Ottawa, ON, K2A0G7
801 Richmond Rd, Ottawa, ON, K2A0G7
803 Richmond Rd, Ottawa, ON, K2A0G7
809 Richmond Rd, Ottawa, ON, K2A0G7

Kindly let me know if you have any queries.



Owen Lloyd-Ellis, BSc

Environmental Scientist – Contaminated Sites Team

He/him

+1 613 698 3985

WSP Canada Inc. 1931 Robertson Road, Ottawa, Ontario, Canada, K2H 5B7

wsp.com

NOTICE: This communication and any attachments ("this message") may contain information which is privileged, confidential, proprietary or otherwise subject to restricted disclosure under applicable law. This message is for the sole use of the intended recipient(s). Any unauthorized use, disclosure, viewing, copying, alteration, dissemination or distribution of, or reliance on, this message is strictly prohibited. If you have received this message in error, or you are not an authorized or intended recipient, please notify the sender immediately by replying to this message, delete this message and all copies from your e-mail system and destroy any printed copies. You are receiving this communication because you are listed as a current WSP contact. Should you have any questions regarding WSP's electronic communications policy, please consult our Anti-Spam Commitment at www.wsp.com/casl. For any concern or if you believe you should not be receiving this message, please forward this message to caslcompliance@wsp.com so that we can promptly address your request. Note that not all messages sent by WSP qualify as commercial electronic messages.

AVIS : Ce message, incluant tout fichier l'accompagnant (« le message »), peut contenir des renseignements ou de l'information privilégiés, confidentiels, propriétaires ou à divulgation restreinte en vertu de la loi. Ce message est destiné à l'usage exclusif du/des destinataire(s) voulu(s). Toute utilisation non permise, divulgation, lecture, reproduction, modification, diffusion ou distribution est interdite. Si vous avez reçu ce message par erreur, ou que vous n'êtes pas un destinataire autorisé ou voulu, veuillez en aviser l'expéditeur immédiatement et détruire le message et toute copie électronique ou imprimée. Vous recevez cette communication car vous faites partie des contacts de WSP. Si vous avez des questions concernant la politique de communications électroniques de WSP, veuillez consulter notre Engagement anti-pourriel au www.wsp.com/lcap. Pour toute question ou si vous croyez que vous ne devriez pas recevoir ce message, prière de le transférer au conformitelcap@wsp.com afin que nous puissions rapidement traiter votre demande. Notez que ce ne sont pas tous les messages transmis par WSP qui constituent des messages électroniques commerciaux.

-LAEmHbHzdJzBITWta4Hgs7pbKl

This electronic message and any attached documents are intended only for the named recipients. This communication from the Technical Standards and Safety Authority may contain information that is privileged, confidential or otherwise protected from disclosure and it must not be disclosed, copied, forwarded or distributed without authorization. If you have received this message in error, please notify the sender immediately and delete the original message.

APPENDIX D

Site Photographs



Photo 1 - Paved and gravel parking area, facing western Site boundary.



Photo 2 - Paved parking area, facing north.



Photo 3 - Gravel parking area at southern portion of Site. Former railway corridor, facing east.



Photo 4 - Structure storing landscaping equipment. Dave Rennie's auto-repair behind, facing south.



Photo 5 - Compost bin storage, forested patch in centre of Site.



Photo 6 - Unitarian Church, part of 30 Cleary Ave property, but not included in study Property. Facing east.



Photo 7 - Unitarian house, adjacent (east) of Phase One Property. Facing east.



Photo 8 - High rise condominium east of Property. Location of former gas station.



Photo 9 - Dave Rennie's Auto-repair, taken from Richmond Road, facing north.



Photo 10 - River Parkway Children's Centre. Taken from Phase One Property, facing southwest



Photo 11 - Western Site boundary, forested area followed by residential neighbourhood. Facing west.



Photo 12 - Light Rail Transit construction south of Richmond Rd. Facing southwest.

wsp

wsp.com