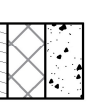




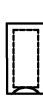


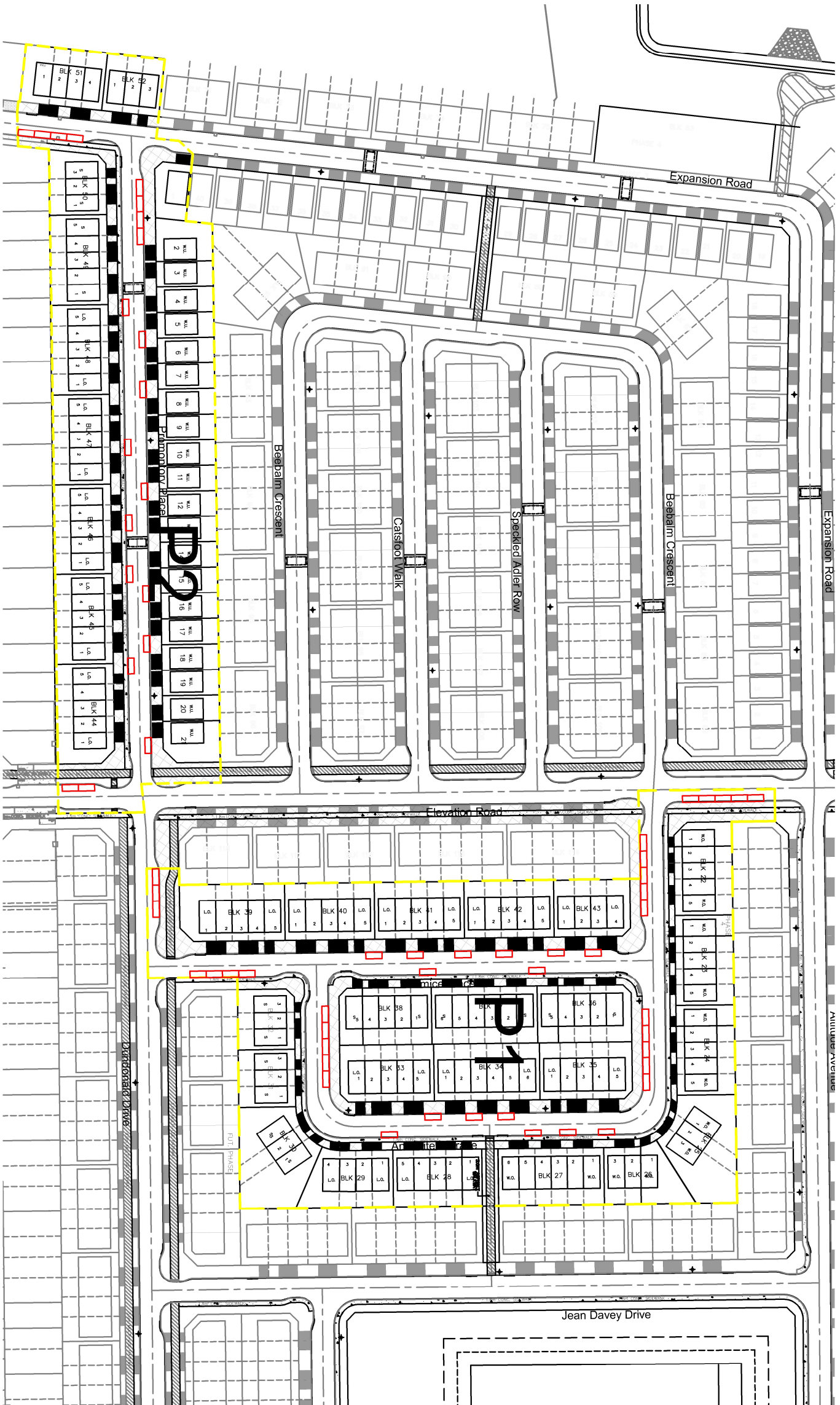


-  PROPOSED SIDEWALK
-  UTILITY CORRIDOR
-  PROPOSED MULTI-USE PATHWAY
-  DRIVEWAY LOCATIONS
-  2.4x6M ON-STREET PARKING
-  ON-STREET PARKING PHASE
-  FIRE HYDRANT
-  PROPOSED SPEED HUMP



ON-STREET PARKING ANALYSIS

On-Street Parking Area	Total Number of On-Street Parking Spaces	Total Number of Dwelling Units	Ratio (Number of On-Street Parking Spaces Divided by Number of Dwelling Units)	Reasoning
P1	42	101	0.416	
P2	31.5	62	0.508	Includes 22 on-street parking spaces and 21 double car driveways (at .5 a space)
TOTAL	68.5	163	0.420	

DRAWING NAME:

ON-STREET PARKING

DATE: DRAWING NO:

24-02-20 SK-29

DRAWN BY: LV PROJECT #

PROJECT NAME:

FOX RUN PHASE 4