

**GENERAL NOTES**

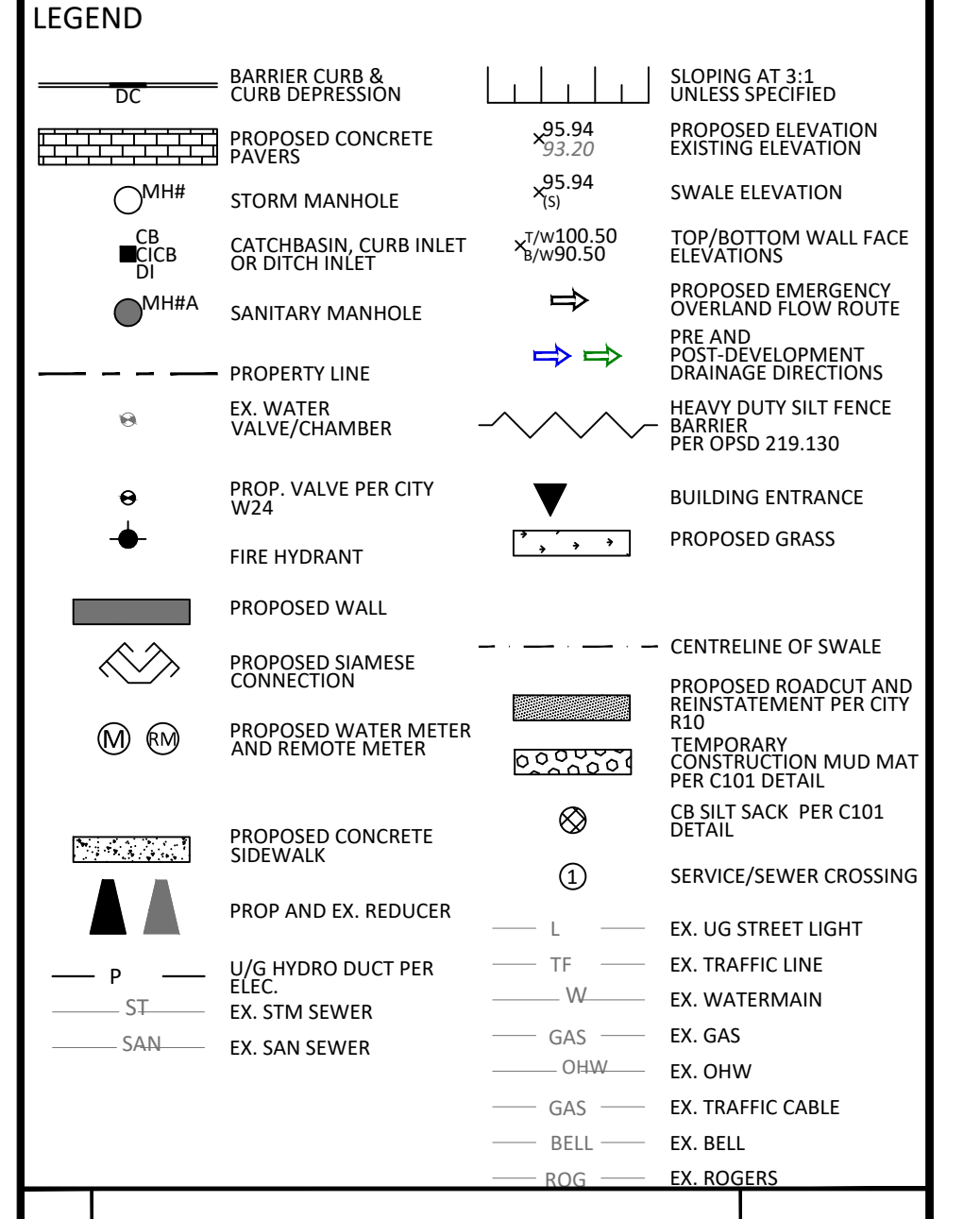
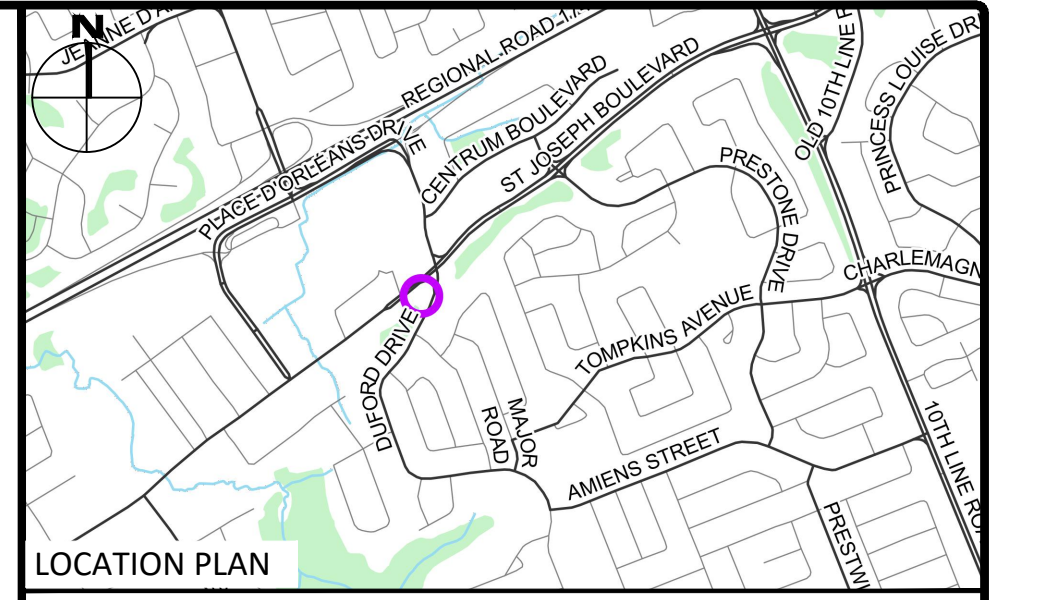
1. THE ORIGINAL TOPOGRAPHY, GROUND ELEVATION AND SURVEY DATA SHOWN ARE SUPPLIED FOR INFORMATION PURPOSES ONLY, AND IMPLY NO GUARANTEE OF ACCURACY. IT SHALL BE THE RESPONSIBILITY OF THE CONTRACTOR TO VERIFY ALL INFORMATION SHOWN.
2. THIS PLAN IS NOT A CADASTRAL SURVEY SHOWING LEGAL PROPERTY BOUNDARIES AND EASEMENTS. THE PROPERTY BOUNDARIES SHOWN HEREON HAVE BEEN DERIVED FROM INFORMATION SUPPLIED BY ANNIS, O'SULLIVAN, VOLLEBEK LTD. AND CANNOT BE RELIED UPON TO BE ACCURATE OR COMPLETE. THE PRECISE LOCATION OF THE CURRENT PROPERTY BOUNDARIES AND EASEMENTS CAN ONLY BE DETERMINED BY AN UP-TO-DATE LAND TITLES SEARCH AND A SUBSEQUENT CADASTRAL SURVEY PERFORMED AND CERTIFIED BY AN ONTARIO LAND SURVEYOR. THE BEARINGS DISPLAYED ARE ASTROMONIC, DERIVED FROM PART OF THE EASTERLY LIMIT OF PLAN SDR-4499, SHOWN TO BE N 18°10'10"E. REFER TO THE SURVEY.
3. THE CONTRACTOR IS TO OBTAIN AND PAY FOR ALL NECESSARY PERMITS AND APPROVALS FROM THE CITY BEFORE COMMENCING CONSTRUCTION.
4. THE CONTRACTOR IS RESPONSIBLE FOR ALL LAYOUT.
5. THE CONTRACTOR IS TO DETERMINE THE EXACT LOCATION, SIZE, MATERIAL AND ELEVATION OF ALL EXISTING UTILITIES PRIOR TO COMMENCING CONSTRUCTION. PROTECT AND ASSUME ALL RESPONSIBILITY FOR EXISTING UTILITIES WHETHER OR NOT SHOWN ON THESE DRAWINGS. IF THERE IS ANY DISCREPANCY THE CONTRACTOR IS TO NOTIFY THE ENGINEER PROMPTLY.
6. RESTORE ALL TRENCHES AND SURFACES OF PUBLIC ROAD ALLOWANCES TO CONDITION EQUAL OR BETTER THAN ORIGINAL CONDITION AND TO THE SATISFACTION OF THE CITY AUTHORITIES.
7. EXCAVATE AND DISPOSE OF ALL EXCESS EXCAVATED MATERIAL, SUCH AS ASPHALT, CURBING AND DEBRIS, OFF SITE AS DIRECTED BY THE ENGINEER AND THE CITY.
8. TOPSOIL TO BE STRIPPED AND STOCKPILED FOR REHABILITATION. CLEAN FILL TO BE PLACED IN FILL AREAS AND COMPACTED TO 95% STANDARD PROCTOR DENSITY.
9. ALL DISTURBED AREAS TO BE RESTORED TO ORIGINAL CONDITION OR BETTER UNLESS OTHERWISE SPECIFIED.
10. THE CONTRACTOR SHALL BE RESPONSIBLE FOR ALL TRAFFIC CONTROL AND SAFETY MEASURES DURING THE CONSTRUCTION PERIOD, INCLUDING THE SUPPLY, INSTALLATION, AND REMOVAL OF ALL NECESSARY SIGNAGE, DELINEATORS, MARKERS AND BARRIERS.
11. DO NOT ALTER GRADING OF THE SITE WITHOUT PRIOR APPROVAL OF THE ENGINEER/CITY.
12. ALL ROADWAY, PARKING LOT, AND GRADING WORKS TO BE UNDERTAKEN IN ACCORDANCE WITH CITY STANDARDS AND SPECIFICATIONS. THE CONTRACTOR IS TO PROVIDE POSITIVE DRAINAGE AWAY FROM THE BUILDING.
13. CONTACT THE CITY FOR INSPECTION OF ROUGH GRADING OF PARKING LOTS, ROADWAYS AND LANDSCAPED AREAS PRIOR TO PLACEMENT OF ASPHALT AND TOPSOIL. ALL DEFICIENCIES NOTED SHALL BE RECTIFIED TO THE CITY'S SATISFACTION PRIOR TO PLACEMENT OF ANY ASPHALT, TOPSOIL, SEED & MULCH AND/OR SOD.
14. ALL DIMENSIONS AND INVERTS MUST BE VERIFIED PRIOR TO CONSTRUCTION, IF THERE IS ANY DISCREPANCY THE CONTRACTOR IS TO NOTIFY THE ENGINEER PROMPTLY.
15. ELECTRICAL, GAS, TELEPHONE AND TELEVISION SERVICE LOCATIONS ARE SUBJECT TO THE INDIVIDUAL AGENCY:
  - ELECTRICAL SERVICE - HYDRO OTTAWA,
  - GAS SERVICE - ENBRIDGE,
  - TELEPHONE SERVICE - BELL CANADA,
  - TELEVISION SERVICE - ROGERS.
16. INSTALLATION TO BE IN ACCORDANCE WITH CURRENT CODES AND STANDARDS OF APPROVAL AGENCIES HYDRO ONE, BELL AND THE CITY.
17. CONTRACTOR TO ENSURE ALL APPLICABLE OPS SPECIFICATIONS ARE FOLLOWED DURING CONSTRUCTION
18. ALL PROPOSED CURB TO BE CONCRETE BARRIER CURB UNLESS OTHERWISE SPECIFIED.
19. THIS PLAN MUST BE READ IN CONJUNCTION WITH THE GEOTECHNICAL INVESTIGATION BY PATERSON GROUP, REPORT NO. PG6609-1
20. THE CONTRACTOR IS RESPONSIBLE FOR CONSTRUCTION PHASING AND LAYOUT. A PHASING PLAN SHALL BE ESTABLISHED FOR THE REALIGNMENT OF THE PROPOSED WATER AND SANITARY SERVICES TO ENSURE CONTINUAL SERVICE FOR THE OFF-SITE FLOWS.

**SEWER NOTES:**

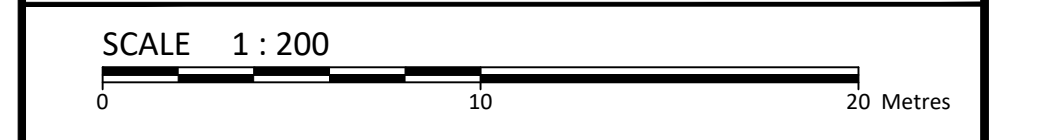
1. CONSTRUCT ALL SEWERS, CATCH BASINS, MANHOLES AND APPURTENANCES IN ACCORDANCE WITH OPSD STANDARDS AND SPECIFICATIONS, AS WELL AS CITY.
2. SEWER TRENCHING AND BEDDING SHALL CONFORM TO OPSD 802.010 AND 802.013 UNLESS NOTED OTHERWISE.
  - 2.1. BEDDING SHALL BE A MINIMUM 150mm OF GRANULAR "A", COMPACTED TO MINIMUM 95% STANDARD PROCTOR DRY DENSITY. CLEAR STONE BEDDING SHALL NOT BE PERMITTED.
  - 2.2. SUB-BEDDING, IF REQUIRED SHALL CONSIST OF 450mm OF COMPACTED GRANULAR "B" TYPE 1.
  - 2.3. BACKFILL TO AT LEAST 200mm ABOVE TOP OF PIPE WITH GRANULAR "A" OR GRANULAR "B" TYPE 1.
  - 2.4. TO MINIMIZE DIFFERENTIAL FROST HEAVING, TRENCH BACKFILL (FROM PAVEMENT SUBGRADE TO 2.0 METRES BELOW FINISHED GRADE) SHALL MATCH EXISTING SOIL CONDITIONS.
3. SANITARY SEWERS AND CONNECTIONS 150mmØ AND SMALLER TO BE PVC SDR-28.
4. SEWERS AND CONNECTIONS 200mmØ-375mmØ TO BE PVC SDR-35. SEWER CONNECTIONS 450mmØ AND LARGER TO BE CONCRETE. BEDDING TO BE TYPE "B" EXCEPT AT RISERS, UNLESS NOTED OTHERWISE.
5. SEWERS AND WATERMANS LOCATED PARALLEL TO EACH OTHER SHOULD BE CONSTRUCTED IN SEPARATE TRENCHES. WHEN IT IS IMPOSSIBLE OR NOT PRACTICAL TO MAINTAIN VERTICAL AND/OR HORIZONTAL SEPARATION PER MECSP STANDARDS, ALL SEWERS SHOULD BE CONSTRUCTED OF WATERMAIN QUALITY PIPE. PRESSURE TESTED IN PLACE AT A PRESSURE OF 350 kPa (50 psi) WITHOUT LEAKAGE USING THE TESTING METHODOLOGY IN ONTARIO PROVINCIAL STANDARD SPECIFICATION 701 (OPSS 701) OF THE OPS.
6. INSULATE ALL STORM AND SANITARY SEWERS/SERVICES THAT HAVE LESS THAN 2.0m OF COVER WITH THERMAL INSULATION AS PER CITY DETAIL S35, OPTION A.
7. SEWER CONNECTIONS ARE TO BE MADE ABOVE THE SPRINGLINE OF THE SEWERMAIN AS PER CITY OF OTTAWA STANDARD DRAWING S11.511.1 & S11.2.
8. SUPPLY AND INSTALL ALL PIPING AND APPURTENANCES AS SHOWN AND DETAILED TO WITHIN 1.0m OF BUILDING. ALL ENDS OF SERVICES TO BE PROPERLY CAPPED AND LOCATED WITH 2"x4"x8" BLOW MARKER.
9. CONTRACTOR TO TELEVIEW (CCTV) ALL PROPOSED SEWERS ON SITE, OUTLET CONNECTION TO THE MAIN AND PIPES 150mmØ OR GREATER PRIOR TO BASE COURSE ASPHALT. UPON COMPLETION OF CONTRACT, THE CONTRACTOR IS RESPONSIBLE TO FLUSH AND CLEAN ALL SEWERS & APPURTENANCES.
10. DYE TESTING IS TO BE COMPLETED ON SANITARY SERVICE TO CONFIRM PROPER CONNECTION TO SANITARY SEWER MAIN.
11. WHERE SANITARY SEWERS ARE 0.6m BELOW GROUNDWATER TABLE, SANITARY MAINTENANCE HOLES SHALL BE EXTERNALLY WRAPPED WITH WATERPROOF MEMBRANE PLACED EXTERNALLY AROUND ALL PRECAST JOINTS, INCLUDING JOINTS BELOW THE MAINTENANCE HOLE FRAME AND COVER, WITH A MINIMUM 300mm WIDE STRIP.

**WATERMAIN NOTES**

1. CONSTRUCT ALL WATERMANS AND APPURTENANCES IN ACCORDANCE WITH OPSD STANDARDS AND SPECIFICATIONS, AS WELL AS CITY STANDARDS.
2. WATERMANS AND/OR WATER SERVICES ARE TO HAVE A MINIMUM COVER OF 2.4m. INSULATE ALL WATERMANS AND SERVICES THAT HAVE LESS THAN 2.4m COVER WITH THERMAL INSULATION AS PER CITY DETAIL W22.
3. IF THE WATERMAIN MUST BE DEFLECTED TO MEET ALIGNMENT, ENSURE THAT THE AMOUNT OF DEFLECTION USED IS EQUAL TO OR LESS THAN THAT WHICH IS RECOMMENDED BY THE MANUFACTURER.
4. THERMAL INSULATION OF WATERMANS AT OPEN STRUCTURES AS PER CITY DETAIL W23.
5. VALVES TO BE OPERATED BY CITY STAFF ONLY.
6. NO CONNECTION TO EXISTING WATER NETWORK SHALL BE COMPLETED UNTIL A WATER PERMIT IS OBTAINED FROM THE CITY. CITY TO BE PRESENT FOR WATERMAIN CONNECTION. CONNECTION, EXCAVATION, BACKFILLING AND REINSTATEMENT TO BE COMPLETED BY CONTRACTOR.
7. IT WILL BE THE RESPONSIBILITY OF THE CONTRACTOR TO PERFORM ANY WATERMAIN CONNECTION(S) REQUIRED. THIS SHALL BE COMPLETED IN THE PRESENCE OF A DESIGNATED MUNICIPAL WATER OPERATOR AND THE SELECTED CONTRACTOR SHALL PROVE TO THE SATISFACTION OF THE CITY THAT THEY ARE COMPETENT TO PERFORM THE WORKS PRIOR TO INITIATING CONSTRUCTION.
8. CONCRETE THURST BLOCKS TO CONFORM TO OPSD 1103.010 AND OPSD 1103.020.
9. ALL WATERMAIN TO BE CLASS 150 OR -18 OR APPROVED EQUIVALENT.
10. ALL WATERMAIN TO BE EQUIPPED WITH TRACER WIRE.
11. AS PER CITY GUIDELINE, THE MINIMUM VERTICAL CLEARANCE BETWEEN WATERMAIN AND SEWER/UTILITY IS 0.25m FOR CROSSING OVER THE SEWER, AS PER CITY DETAIL W25. FOR CROSSING UNDER THE SEWER, THE MINIMUM VERTICAL CLEARANCE IS 0.5m AS PER CITY DETAIL W25. FOR CROSSING UNDER SEWER, ADEQUATE STRUCTURAL SUPPORT FOR THE SEWERS IS REQUIRED TO PREVENT EXCESSIVE DEFLECTION OF JOINTS AND SETTLING. THE LENGTH OF WATER PIPE SHALL BE CENTERED AT THE POINT OF CROSSING SO THAT THE JOINTS WILL BE EQUIDISTANT AND AS FAR AS POSSIBLE FROM THE SEWER.



<b>SUBJECT TO APPROVAL</b>		
2	ISSUED FOR SITE PLAN CONTROL	MAR 07, 2024
1	ISSUED FOR SITE PLAN CONTROL	JUNE 02, 2023
No.	Revisions	Date



**McINTOSH PERRY**  
 115 Walgreen Road, RR3, Carp, ON K0A 1L0  
 Tel: 613-836-2184 Fax: 613-836-3742  
 www.mcintoshperry.com

Stamp  
**C.A. MACLEOD**  
 100159100  
 MAR 07/2024  
 PROVINCE OF ONTARIO

Client: **THEBERGE DEVELOPMENTS LTD**  
 1600 LAPERRIERE AVE  
 OTTAWA, ON K1Z 8P5

Project: **3030 ST. JOSEPH BOULEVARD**

OTTAWA ON

Drawing Title: **SITE SERVICING PLAN**

Scale: 1:200 Project Number: CCO-24-0142

Drawn By: RRR Drawing Number: C102

Checked By: AM

Designed By: RRR

NAME	RIM ELEV.	INVERT IN	INVERT OUT	DESCRIPTION
MHA	69.00	S65.340	NW65.319	STRUCT. OPSD 701.010 COVER, CITY S24 FRAME, CITY S25
MHA	75.79	S73.520	N73.278	STRUCT. OPSD 701.011 COVER, CITY S24 FRAME, CITY S25
MHB	75.23	S73.111	N71.194	STRUCT. OPSD 701.011 COVER, CITY S24 FRAME, CITY S25
MHB	75.23	S73.111	N71.194	C/W EXTERNAL DROP STRUCTURE PER OPSD 1003.010
MHC	71.16	S68.710	NW68.650	STRUCT. OPSD 701.011 COVER, CITY S24 FRAME, CITY S25
MHD	70.11	S67.200	SW66.440	STRUCT. OPSD 701.011 COVER, CITY S24 FRAME, CITY S25
MHD	69.45	N65.500	NW65.080	STRUCT. OPSD 701.011 COVER, CITY S24 FRAME, CITY S25

LOCATION	STATION	FINISHED GRADE	TOP OF PIPE	COVER
A - 406 X 150 TEE	0+100.00	68.90	66.50	2.40
VALVE	0+110.90	69.15	66.75	2.40
BUILDING	0+113.90	69.20	66.80	2.40
B - 406 X 150 TEE	0+110.90	68.90	66.50	2.40
VALVE	0+100.00	68.90	66.50	2.40
BUILDING	0+113.90	69.10	66.80	2.40

REFER TO PLANS C201 AND C202 FOR STATION ELEVATION DATA OF PROPOSED WATERMAIN RELOCATION

NAME	RIM ELEV.	INVERT IN	INVERT OUT	DESCRIPTION
AD2	69.30	E75.460	E75.439	TRENCH DRAIN TO BE SPEC. BY MECHANICAL
CB1	76.70	S75.460	S75.439	OPSD 705.010 C/W TRAPSTAMP LAMMO ICD
TD1	69.96	S69.498	ZURN 2886-HD 8603 OR APPR. ECV.	
TRITON S298	76.98	N75.482		

FILENAME: I:\Information\2024\CCO-24-0142\Theberge - 2024\3D\Job\Rev\11 - Drawing\CCO-24-0142 - PRESENTATION.dwg  
 USER: RRR  
 DATE: 07/2024  
 LAST SAVED: 2024  
 LAST SAVER: RRR  
 LAST PLOTTED: Thursday, March 07, 2024 12:00:00 PM  
 PLOT DEVICE: HP-CVT-NDM000.ctb

D07-12-23-0090