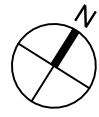
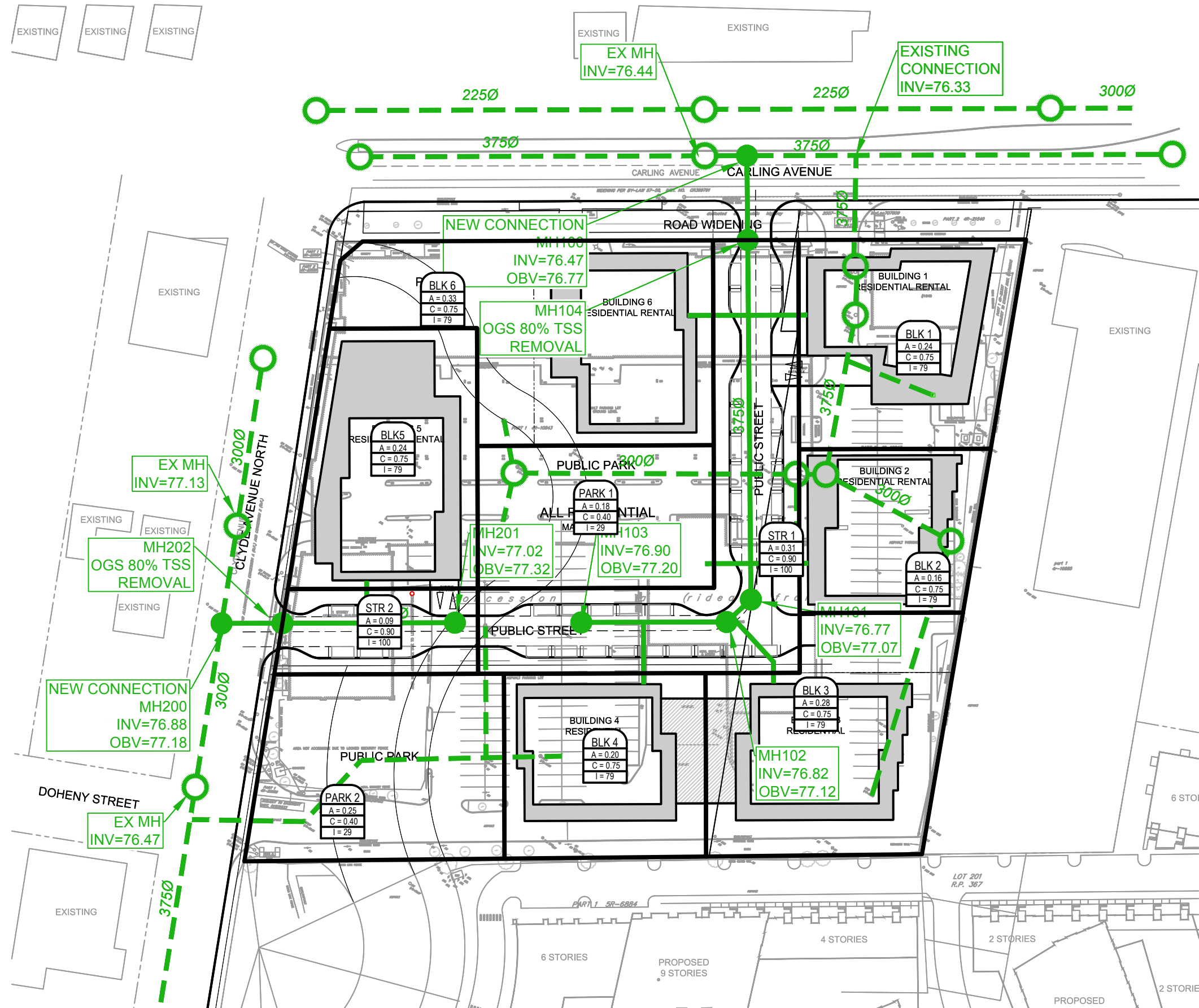



\\140055_1660Carling\7.0_Production\7.03_Design\04_Civil\Land\Adequacy Report\Sheets\Set\Figure 4.2 CONCEPTUAL STORM TRIBUTARY AREA PLAN.dwg Last Saved By: Ehenrie Last Saved At: Oct. 31, 23



LEGEND :

PARK 1	AREA NUMBER
A = 0.18	AREA IN HECTARES
C = 0.40	RUNOFF COEFFICIENT
I = 29	



Scale
1:1000

Project Title
1640 - 1660 CARLING AVE

Drawing Title
CONCEPTUAL STORM TRIBUTARY AREA PLAN

Sheet No.
FIGURE 4.2
2023-10-31