



Geotechnical
Engineering

Environmental
Engineering

Hydrogeology

Geological
Engineering

Materials Testing

Building Science

Phase I - Environmental Site Assessment

352 Somerset Street West
Ottawa, Ontario

Prepared For

TKS Holdings

Paterson Group Inc.

Consulting Engineers
154 Colonnade Road South
Ottawa (Nepean), Ontario
Canada K2E 7J5

Tel: (613) 226-7381
Fax: (613) 226-6344
www.patersongroup.ca

December 20, 2021

Report: PE4776-1R

TABLE OF CONTENTS

EXECUTIVE SUMMARY.....	ii
1.0 INTRODUCTION.....	1
2.0 PHASE I PROPERTY INFORMATION.....	2
3.0 SCOPE OF INVESTIGATION	3
4.0 RECORDS REVIEW	4
4.1 General.....	4
4.2 Environmental Source Information	8
4.3 Physical Setting Sources	11
5.0 PERSONAL INTERVIEWS.....	13
6.0 SITE RECONNAISSANCE	14
6.1 General Requirements.....	14
6.2 Specific Observations at Phase I Property	14
7.0 REVIEW AND EVALUATION OF INFORMATION	15
7.1 Land Use History	15
7.2 Conceptual Site Model.....	16
8.0 CONCLUSION	19
8.1 Assessment.....	19
8.2 Recommendations.....	19
9.0 STATEMENT OF LIMITATIONS	20
10.0 REFERENCES.....	21

List of Figures

Figure 1 - Key Plan
Figure 2 - Topographic Map
Drawing PE4776-1 - Site Plan
Drawing PE4776-2 - Surrounding Land Use Plan

List of Appendices

Appendix 1 Aerial Photographs
Site Photographs

Appendix 2 MECP Freedom of Information Search Request
MECP Water Well Records
TSSA Correspondence
City of Ottawa HLUI Search
ERIS Report

Appendix 3 Qualifications of Assessors

EXECUTIVE SUMMARY

Assessment

Paterson Group was retained by TKS Holdings to conduct a Phase I – Environmental Site Assessment (Phase I ESA) at 352 Somerset Street West in the City of Ottawa, Ontario. The purpose of this Phase I ESA was to research the past and current use of the Phase I Property and Phase I Study Area and to identify any environmental concerns with the potential to have impacted the subject land.

According to the historical research, the Phase I Property was initially developed for commercial purposes in 1888 and used for various commercial and residential purposes until 2003. The building was last used as a rooming house. The subject building has been vacant since. No potential contaminating activities (PCAs) were identified with the historical use of the Phase I Property.

Based on historical records, properties within the Phase I Study Area were occupied by commercial and residential properties. No off-site PCAs that would result in areas of potential environmental concern (APECs) were identified with the historical use of properties within the Phase I Study Area.

Following the historical research, a site visit was conducted. The Phase I Property is partially occupied by the abandoned building, and gravel covered where the eastern portion of the building once existed. Four (4) large empty propane cylinders were noted on the exterior north side of the building next to the natural gas meter. No potential environmental concerns were noted at the time of the site visit.

Surrounding lands in the Phase I Study Area consist of commercial business and residential properties. No PCAs were identified with the current use of the surrounding properties within the Phase I Study Area.

Recommendations

Based on the results of the Phase I ESA, it is our opinion that a Phase II Environmental Site Assessment is not required for the property.

1.0 INTRODUCTION

At the request of TKS Holdings, Paterson Group (Paterson) conducted a Phase I – Environmental Site Assessment (Phase I ESA) at 352 Somerset Street West in the City of Ottawa, Ontario. The purpose of this Phase I ESA was to research the past and current use of the site and study area and to identify any environmental concerns with the potential to have impacted the subject property.

Paterson was engaged to conduct this Phase I ESA at the request of Mr. Tony Shahrarsebi. Mr. Shahrarsebi can be reached by telephone at 613-325-7834.

This report has been prepared specifically and solely for the above noted project which is described herein. It contains all our findings and results of the environmental conditions at this site.

This Phase I ESA report has been prepared under the supervision of a Qualified Person, in general accordance with the requirements of Ontario Regulation 153/04, as amended, under the Environmental Protection Act, and complies with the requirements of CSA Z768-01. The conclusions presented herein are based on information gathered from a limited historical review and field inspection program. The findings of the Phase I ESA are based on a review of readily available geological, historical, and regulatory information, as well as a cursory review made at the time of the field assessment. The historical research relies on information supplied by others, such as local, provincial, and federal agencies, and was limited within the scope-of-work, time, and budget of the project herein.

2.0 PHASE I PROPERTY INFORMATION

Address:	352 Somerset Street West, Ottawa, Ontario
Legal Description:	Lot 6, East of Bank Street on Plan 15558, in the City of Ottawa.
Property Identification Number (PIN):	04119-0035
Location:	The Phase I Property is located on the southeast corner of the Somerset Street West and Bank Street intersection, in the City of Ottawa, Ontario. The subject site is shown on Figure 1 – Key Plan, following the body of this report (Figures section).
Latitude and Longitude:	45° 24' 55" N, 75° 41' 47" W
Site Description:	
Configuration:	Rectangular
Site Area:	672 m ² (approximate)
Zoning:	TM – Traditional Mainstreet Zone (mixed-use).
Current Use:	The subject site is occupied by a partially demolished and vacant building.
Services:	The Phase I Property is in a municipally serviced area.

3.0 SCOPE OF INVESTIGATION

The scope of work for this Phase I – Environmental Site Assessment was as follows:

- Determine the historical activities on the subject site and study area by conducting a review of readily available records, reports, photographs, plans, mapping, databases, and regulatory agencies;
- Investigate the existing conditions present at the subject site and study area by conducting site reconnaissance;
- Conduct interviews with persons knowledgeable of current and historic operations on the subject property and, if warranted, neighbouring properties;
- Present the results of our findings in a comprehensive report in general accordance with the requirements of O.Reg. 153/04, as amended, under the Environmental Protection Act, and in compliance with the requirements of CSA Z768-01;
- Provide a preliminary environmental site evaluation based on our findings;
- Provide preliminary remediation recommendations and further investigative work if contamination is suspected or encountered.

4.0 RECORDS REVIEW

4.1 General

Phase I ESA Study Area Determination

A radius of approximately 250 m was determined to be appropriate as a Phase I ESA study area for this assignment. Properties outside the 250 m radius are not considered to have impacted the subject land, based on their significant distance from the site.

First Developed Use Determination

Based on the fire insurance plans (FIPs), the Phase I Property was occupied by a commercial building in the 1888 FIPs. For the purpose of this Phase I ESA, the first developed use for the Phase I Property is assumed to have been commercial in 1888.

National Archives

Fire Insurance Plans (FIPs) for the subject site and surrounding lands for 1888, 1912, 1948 and 1956 were reviewed as part of this assessment. The 1888 FIPs show the subject site as occupied by a banquet hall and a vacant lot on the eastern half of the property. In the 1912 FIPs, the building is depicted as Somerset Apartments and a public house on the western and eastern portions of the property, respectively. The 1948 and 1956 FIPs depict the subject building as the Ritz Hotel and dining room. Based on the FIPs, no potentially contaminating activities (PCAs) were identified with the historical use of the Phase I Property.

Neighbouring properties are shown primarily as residential with commercial land use generally along Bank Street. Based on the FIPs, several off-site PCAs were identified on lands within the Phase I Study Area, as listed in Table 1.

TABLE 1: Potentially Contaminating Activities Fire Insurance Plans Review Summary			
Address	Year of FIP	Listed Activity	Approximate Distance / Orientation from Site
Bank Street			
224-226	1912	Paint shop	220m North
234	1912	Dry cleaners	166m North
236	1912	Furrier	155m North
273	1888	Paint shop	63m North
286	1912	Photography station	46m North
297	1948, 1956	Printers	Adjacent to the south
298	1912	Paint shop	23m South
301	1912	Paint shop	16m South
302	1912	Paint shop	35m South
374	1912	Painting shop	178m South
378-380	1948, 1956	Electrical Works	184m South
384	1948	Glass Works	194m South
394-396	1948, 1596	Service station with 2 USTs	241m South
370	1956	Photographs	165m South
Cooper Street			
420-438	1948, 1956	Borden Dairy Co. (trucks and storage), paints, 1 UST and truck repairs	80m Northwest
456	1956	Cleaning and pressing	169m Northwest
Gilmour Street			
384	1948, 1956	Automotive repair garage	140m Southwest
James Street			
9	1948	Automotive repair garage	58m Northeast
Kent Street			
298	1948, 1956	Imperial oil service station with 4 USTs	218m West
310-314 (328)	1948, 1956	Service station, oiling and automotive repair garage with 4 USTs	227m Southwest
Lisgar Street			
344-346	1948, 1956	Lillico automotive repair garage with 4 USTs	178m Northeast
375	1948, 1956	1 USTs associated with Brady & Harris Undertakers	232m Southwest
Maclaren Street			
387	1948, 1956	Automotive garage and repairs	47m Southwest
Nepean Street			
146	1956	Dry cleaners	229m Northeast
Somerset Street			
405	1948, 1956	and truck repairs	148m Northwest
429	1948, 1956	Service station with 4 USTs and oiling	169m West

Based on the separation distances and/or orientation coupled with the redevelopment of the properties in the immediate area, these historical PCAs are not considered to represent areas of potential environmental concern (APECs) on the Phase I Property. A former print office was identified on the neighbouring property to the south on the second floor of a commercial retail building. It is not expected that any environmental risk is associated with this printing office given its location and relatively short operational period (c. 1948-1956).

Historical PCAs identified during the FIP review are shown on Drawing PE4776-2 – Surrounding Land Use Plan.

City of Ottawa Street Directories

City directories were reviewed in approximately ten (10) year intervals from 1912 to 2011. It should be noted that city directories were not available pre-1912.

The Phase I Property was listed under a commercial name (Fleetwood & Company – Dry Goods) in the 1927 directories until 1933. From approximately 1937 to 1982, the subject site was listed throughout the years as either the Ottawa Ritz Hotel, Ritz Hotel or Somerset House Hotel. In 1992, the subject building was listed as the Duke of Somerset (basement), Lockmaster Tavern (ground level) and Somerset House Hotel (2nd and 3rd storey). In 2000, the property listing remained unchanged, with the exception of the Somerset House Hotel, which had been replaced by a list of private individuals. Based on the directories, the historical use of the Phase I Property has been commercial (restaurant/Pub) and residential. No PCAs were identified with the former use of the Phase I Property.

Neighbouring properties in the Phase I Study Area were listed primarily as residential, with various commercial listings and some light industrial listings throughout the immediate area along Bank Street. The listings associated with PCAs are presented in Table 2.

TABLE 2: Potentially Contaminating Activities City Directories Review Summary			
Address	Listed Activity	Years Listed	Approximate Distance / Orientation from Site
Bank Street			
245	Murphy Paint Co.	1949-1950s	128m North
287	Parkers cleaners and dryers	1960	45m North
296	Ottawa motor sales and used cares	1937-1940	20m West
303	Central motor sales	1920-1930	26m South
305	Tyrell Printers	1959	33m South
310	Brookshire cleaners and dyers Parkers cleaner	1949-1970	47m Southwest
316	Alexandra cleaners and tailors	1940-1950	71m South
366	Koffman Harry Sign Printer	1960	152 m South
394-396	Service station (under various names)	1922-1970	241m South
Somerset Street			
396	Henri's Service Station	1957	87m West
429	Car rental and John Browns' service station	1937-1987	169m West
430	Neil and Ken's Service Station	1947-1957	175m West
433	McDonald's service station and Imperial	1947-1957	169m West

These historical PCAs are not considered to result in APECs, based on the separation distances and/or orientation with respect to the Phase I Property.

Historical PCAs identified during the review of the city directories are shown on Drawing PE4776-2 – Surrounding Land Use Plan.

Chain of Title

Paterson did not request a Chain of Title for the subject site as it was determined that sufficient information was gathered from other sources, such as personal interviews and other historical records.

Plan of Subdivision

A survey plan was not available for review.

Previous Engineering Reports

A previous Phase I ESA report prepared by AGRA Earth & Environmental Limited (AGRA), dated in November of 1999 was reviewed as part of this assessment. Based on the AGRA report, no potential environmental concerns were identified with the subject site or neighbouring lands. A designated substance survey (DSS) and management plan for handling potential asbestos containing materials was recommended at that time.

An asbestos survey was conducted at the subject site by Paterson in 2005. Based on the report, asbestos-containing materials (ACMs) were identified in the subject building. It was recommend that prior to renovations, ACMs must be removed according to the O.Reg 490/09 under the Occupational Health and Safety Act.

4.2 Environmental Source Information

Environment Canada

A search of the National Pollutant Release Inventory (NPRI) was conducted electronically on December 9, 2021. The Phase I Property and properties within the Phase I Study Area were not listed in the NPRI database.

PCB Inventory

A search of provincial PCB waste storage sites was conducted. No PCB waste storage sites are located within the Phase I Study Area.

Areas of Natural Significance

A search for areas of natural significance and features within the Phase I Study Area was conducted on the Ontario Ministry of Natural Resources and Forestry (MNRF) website on December 9, 2021. No natural features or areas of natural significance were identified on the Phase I Property or within the 250m study area.

Ontario Ministry of Environment, Conservation and Parks (MECP) Instruments

A request was submitted to the MECP Freedom of Information (FOI) office for information with respect to certificates of approval, permits to take water, certificates of property use or any other similar MECP issued instruments for the Phase I Property. There were no instruments, certificates of approvals or permits to take water in the MECP FOI response. A copy of the response is provided in Appendix 2.

MECP Submissions

A request was submitted to the MECP FOI office for information with respect to reports related to environmental conditions for the Phase I Property. No environmental reports identified in the MECP FOI response. A copy of the response is provided in Appendix 2.

MECP Incident Reports

A request was submitted to the MECP FOI office for information with respect to records concerning environmental incidents, orders, offences, spills, discharges of contaminants or inspections maintained by the MECP for the Phase I Property. Based on the MECP FOI response, there was one incident reported for the Phase I Property. It was reported that the incident was associated with disposal of asbestos containing floor tiles in a dumpster at 352 Somerset Street West. The percent content of the asbestos-containing tiles was below the threshold and therefore, permitted to be disposed of in a dumpster. This incident is not considered a PCA, based on the nature of the report. A copy of the response is provided in Appendix 2.

MECP Waste Management Records

A request was submitted to the MECP Freedom of Information office for information with respect to waste management records for the subject site. There were no waste management records identified in the MECP FOI response. A copy of the response is provided in Appendix 2.

MECP Coal Gasification Plant Inventory

The Ontario Ministry of Environment, Conservation and Parks document titled "Municipal Coal Gasification Plant Site Inventory, 1991" was reviewed to reference the locations of former plants with respect to the site. The Phase I Property and properties within the 250m study area are not listed in this document.

MECP Brownfields Environmental Site Registry

A search of the MECP Brownfields Environmental Site Registry (ESR) was conducted as part of the assessment for the subject site, neighbouring properties, and the Phase I Study Area. No Records of Site Condition (RSCs) were filed for the Phase I Property. Three (3) RSCs were filed for properties within the Phase I Study Area, located at 300 Lisgar Street (approximately 143 m north), 443 Somerset Street (218 m west) and 390 Bank Street (approximately 240 m south).

Based on the ESR, the final RSC property conditions at 300 Lisgar Street and 443 Somerset Street met the applicable MECP site condition standards, following the removal of impacted soil. No groundwater treatment was required. The final RSC property conditions at 390 Bank Street met the applicable MECP site condition standards. No remediation was required at this RSC property. Based on the information provided by the ESR and separation distances, these RSC properties are not considered to have impacted the Phase I Property.

MECP Waste Disposal Site Inventory

The Ontario Ministry of Environment and Climate Change document titled "Waste Disposal Site Inventory in Ontario, 1991" was reviewed as part of the historical research. This document includes all recorded active and closed waste disposal sites, industrial manufactured gas plants and coal tar distillation plants in the Province of Ontario. No records were listed for the Phase I Property or for properties within the Phase I Study Area.

Technical Standards and Safety Authority (TSSA)

The TSSA, Fuels Safety Branch in Toronto was contacted electronically on December 9, 2021 to inquire about current and former underground storage tanks, spills and incidents for the Phase I Property and neighbouring properties. Based on the TSSA response, no records are listed in the TSSA registry for the Phase I Property or the adjacent properties. A copy of the TSSA correspondence is included in Appendix 2.

City of Ottawa Landfill Document

The document entitled "Old Landfill Management Strategy, Phase I – Identification of Sites, City of Ottawa", was reviewed. No former landfill sites were identified within the Phase I Study Area.

City of Ottawa Historical Land Use Inventory (HLUI) Database

A request for information from the City's Historical Land Use Inventory database for the subject property was sent to the City of Ottawa. Based on the HLUI results, no activities were identified on the Phase I Property. Several off-site activities were identified. Based on the review of these activities, no new PCAs were identified. A copy of the HLUI response is provided in Appendix 2.

Environmental Risk Information Services (ERIS) Report

An ERIS (Environmental Risk Information Service) Search Report was obtained for the properties within the Phase I Study Area.

According to the ERIS report, no records were identified for the Phase I Property. Several off-site waste generators and spill reports were identified in the immediate area of the Phase I Property, however based on the nature of waste reported (laboratory waste) and receiving media (air emissions), these reports are not considered to be PCAs and/or APECs on the Phase I Property. Other off-site PCAs identified in the ERIS report did not represent APECs based on the separation distance and/or orientation of these properties with respect to the Phase I Property. A copy of the ERIS report is provided in the Appendix 2.

4.3 Physical Setting Sources

Aerial Photographs

Historical air photos from the National Air Photo Library were reviewed in approximate ten (10) year intervals, commencing with the earliest available photograph. Based on the review, the following observations have been made:

- | | |
|------|---|
| 1928 | The subject site is occupied by the present-day building. Surrounding lands are occupied by residential apartment buildings, dwellings and commercial businesses. |
| 1947 | (Poor quality)The subject site and surrounding lands appear unchanged from the previous photograph. |
| 1969 | No significant changes are apparent on the subject site or neighbouring lands. |
| 1978 | No significant changes are apparent on the subject site. Lands further to the west have been redeveloped with high-rise apartment buildings, while the remaining lands appear unchanged from the previous photograph. |
| 1984 | No significant changes are apparent on the subject site or neighbouring lands. |
| 1991 | The subject site and surrounding lands appear unchanged from the previous photograph. |

- 2002 No significant changes are apparent on the subject site or neighbouring lands.
- 2011 The eastern portion of the subject site appears to have been demolished. The neighbouring property (grocery store) across Bank Street has been upgraded/enlarged, while the remaining adjacent properties appear unchanged from the previous photograph.
- 2017 No significant changes are apparent on the subject site or surrounding lands.

Copies of selected aerial photographs reviewed are included in Appendix 1.

Topographic Maps

Topographic information was obtained from Natural Resources Canada – The Atlas of Canada website. The topographic maps indicate that the regional topography in the general area of the Phase I Property slopes down in a south/southeasterly direction. An illustration of the referenced topographic map is presented on Figure 2 – Topographic Map, appended to this report.

Physiographic Maps

A Physiographic Map was reviewed from the Natural Resources Canada - The Atlas of Canada website. According to this physiographic map, the site is located in the St. Lawrence Lowlands. According to the mapping description provided: “The lowlands are plain-like areas that were all affected by the Pleistocene glaciations and are therefore covered by surficial deposits and other features associated with the ice sheets.” The subject site is located in the Central St. Lawrence Lowland, “where the land is rarely more than 150 m above sea level, except for the Monteregion Hills, which consist of intrusive igneous rocks.”

Geological Maps

The Geological Survey of Canada website on the Urban Geology of the National Capital Area was consulted as part of this assessment. Based on the information from NRCAN, bedrock in the area of the site consists shale of the Billings Formation. Based on the maps, the thickness of overburden ranges from 10 to 15m and consists of offshore marine sediments consisting of erosional terraces.

Water Well Records

A search of the MECPs website for all drilled well records within 250 m of the subject site was conducted on October 24, 2019. According to the online mapping search results, 31 well records were identified within the Phase I Study Area, all of which were monitoring wells drilled between 2005 to 2017. Ten (10) well records were returned for properties outside the Phase I Study Area and were omitted as part of this assessment.

No monitoring wells were identified on the Phase I Property. Six (6) well records were identified along Somerset Street West, between Bank Street and O'Connor Street. These wells were drilled in 2005 to depths of approximately 6m below ground surface (mbgs). The soil profile identified asphalt, overlying granular fill, followed by sand with traces of silt and silty clay. Bedrock was not encountered. No other information regarding these six (6) wells were provided, although it is expected that these wells were drilled for road works and as such, they are not considered to pose any risk to the subject site.

The remaining 15 well records were identified approximately 50 meters or more away from the Phase I Property. These wells were drilled between 2003 to 2017 to depths ranging from 3.5 to 6 mbgs. Based on these records, the regional stratigraphy consists of granular fill, overlying silt and sandy clay, underlain by clay. Bedrock was not encountered. No other information was provided in these records. Copies of the MECP well records are provided in Appendix 2.

Water Bodies and Areas of Natural Significance

No bodies of water or areas of natural significance are present on the Phase I Property or within the Phase I Study Area.

5.0 PERSONAL INTERVIEW

Mr. Tony Shahrsebi, of TKS Holdings (current owner) was interviewed via email as part of this assessment. According to Mr. Shahrsebi, the building was constructed circa 1880 and historically used for residential and commercial (restaurant) purposes. The current owner purchased the property in 2002. According to Mr. Shahrsebi, the building's heating system was already connected to natural gas at the time of purchase. In 2008, the eastern portion of the subject building was demolished at the request of the City of Ottawa. No other information was provided by Mr. Shahrsebi.

6.0 SITE RECONNAISSANCE

6.1 General Requirements

A site visit was conducted by Ms. Mandy Witteman, from the Environmental Department of Paterson Group on December 10, 2021. Weather conditions were overcast with a temperature of approximately -8°C. In addition to the Phase I Property, the uses of neighbouring properties within the Phase I Study Area were also assessed at the time of the site visit.

6.2 Specific Observations at Phase I Property

Buildings and Structures

The Phase I Property is occupied by an abandoned, partially demolished three (3) storey building. The subject building was built circa 1888. The building exterior is finished in red brick with a flat style roof. The foundation wall remains are present on the eastern portion of the property.

Site Features

The Phase I Property is partially occupied by the abandoned building and gravel covered where the eastern portion of the building once existed. Four (4) large empty propane cylinders were noted on the exterior north side of the building next to the natural gas meter. No concerns were noted at the time of the site visit.

The topography of the site is generally flat with a slight downward slope towards the northeast. Site drainage occurs primarily through infiltration on the gravelled area and sheet flow towards the catch basins on the adjacent streets.

No indication of an underground storage tank (UST) was noted on the property at the time of the site visit. No hazardous materials or evidence of surficial staining were observed on the Phase I Property at the time of the site visits. No evidence of current or former railway or spur lines was observed on the subject property at the time of the site visit.

Interior Assessment

The interior of the building was accessed, although it appeared to be completely gutted, with only exterior walls intact and structural components.

Neighbouring Properties

An inspection of the neighbouring properties was conducted from publicly accessible roadways at the time of the site inspection. Land use adjacent to the Phase I Property was as follows:

- North: Somerset Street West, followed by commercial office and retail building
- East: Parking lot, followed by office buildings
- South: Commercial retail buildings
- West: Bank Street, followed by a grocery store

The current use of the neighbouring properties is not considered to pose an environmental concern to the subject land. There are no properties within the Phase I Study Area that are occupied by potentially contaminating activities (PCAs). Current land use in the Phase I Study Area is illustrated on Drawing PE4776-2 – Surrounding Land Use Plan in the Figures section of this report.

7.0 REVIEW AND EVALUATION OF INFORMATION

7.1 Land Use History

The following table indicate the current and past uses of the site as well as associated potentially contaminating activities dating back to the first developed use of the site.

Time Period	Name of Owner	Property Use	Description of Property Use	Other Observations from Aerial Photos, FIPs, etc.
Prior to 1888	Unknown	Unknown	Unknown	First developed use based on 1888 FIPs
1888 to 1912	Unknown	Community use	Banquet/great hall	Based on the 1888 and 1912 FIPs
1912 to 1937	Wilson Fleetwood & Company	Commercial use Residential use	Retail of dry good Somerset apartments and Somerset house	Based on the city directories Based on the 1912 and 1948 FIP
1937 to 1992	Unknown	Commercial use	Ottawa Ritz Hotel or Somerset House Hotel	Based on the 1948 and 1956 FIPs and the city directories

TABLE 3: Land Use History – 352 Somerset Street West				
Time Period	Name of Owner	Property Use	Description of Property Use	Other Observations from Aerial Photos, FIPs, etc.
1992 to 2000	Unknown	Commercial use	Somerset House Hotel, Lockmaster Tavern and Duke of Somerset	Based on the city directories
2000 to 2003	TKS Holdings (in 2002)	Residential	Rooming House	Based on the personal interview with the current landowner
2003 to present	TKS Holdings (in 2002)	Vacant	Vacant	Based on interview and site visit.

Potentially Contaminating Activities and Areas of Potential Environmental Concern

There were no potentially contaminating activities (PCAs) identified on the Phase I Property or on properties within the Phase I Study Area that would result in areas of potential environmental concern (APECs).

Contaminants of Potential Concern

No Contaminants of Potential Concern (CPCs) were identified on the Phase I Property.

7.2 Conceptual Site Model

Geological and Hydrogeological Setting

Subsurface investigations carried out in the area beneath the Phase I Property generally consists of silty clay. Bedrock was not encountered.

According to the Geological Survey of Canada website, the bedrock in the area of consists of shale of the Billings Formation. Based on the maps, the thickness of overburden ranges from 10 to 15m and consists of offshore marine sediments consisting of erosional terraces.

The regional topography slopes down in a south/southeasterly direction. The local groundwater flow beneath the Phase II Property is inferred to be in a northern direction towards the Ottawa River.

Buildings and Structures

The Phase I Property is occupied by an abandoned, partially demolished three (3) storey building. The subject building was built circa 1888. The building exterior is finished in red brick with a flat style roof. The foundation wall remains are present on the eastern portion of the property.

Subsurface Structures and Utilities

The Phase I Property is in a municipally serviced area. Underground natural gas and electrical services are present on-site, although not currently in service.

Water Bodies and Areas of Natural Significance

No bodies of water or areas of natural significance are present on the Phase I Property or within the Phase I Study Area.

Monitoring Wells

The MECP well mapping did not identify any monitoring wells on the Phase I Property. Twenty-one (21) records were identified on lands within the Phase I Property. No pertinent information pertaining to properties within the Phase I Study Area was identified in these records.

Neighbouring Land Use

Neighbouring land use in the Phase I Study Area is primarily commercial along Bank Street and Somerset Street West, with some residential or mixed-use properties. Land use is shown on Drawing PE4776-2 - Surrounding Land Use Plan.

Potentially Contaminating Activities and Areas of Potential Environmental Concern

As per Section 7.1 of this report, there are no PCAs that resulted in APECs on the Phase I Property.

Contaminants of Potential Concern

There are no APECs on the Phase I Property and as such, no contaminants of potential concern (CPCs) were identified on the Phase I Property.

Assessment of Uncertainty and/or Absence of Information

The information available for review as part of the preparation of this Phase I- ESA is considered to be sufficient to conclude that there are no PCAs that would result in APECs on the Phase I Property. A variety of independent sources were consulted as part of this assessment, and as such, the conclusions of this report are not affected by uncertainty which may be present with respect to the individual sources.

8.0 CONCLUSION

Assessment

Paterson Group was retained by TKS Holdings to conduct a Phase I – Environmental Site Assessment (Phase I ESA) at 352 Somerset Street West in the City of Ottawa, Ontario. The purpose of this Phase I ESA was to research the past and current use of the Phase I Property and Phase I Study Area and to identify any environmental concerns with the potential to have impacted the subject land.

According to the historical research, the Phase I Property was initially developed for commercial purposes in 1888 and used for various commercial and residential purposes until 2003. The building was last used as a rooming house. The subject building has been vacant since. No potential contaminating activities (PCAs) were identified with the historical use of the Phase I Property.

Based on historical records, properties within the Phase I Study Area were occupied by commercial and residential properties. No off-site PCAs that would result in areas of potential environmental concern (APECs) were identified with the historical use of properties within the Phase I Study Area.

Following the historical research, a site visit was conducted. The Phase I Property is partially occupied by the abandoned building, and gravel covered where the eastern portion of the building once existed. Four (4) large empty propane cylinders were noted on the exterior north side of the building next to the natural gas meter. No potential environmental concerns were noted at the time of the site visit.

Surrounding lands in the Phase I Study Area consist of commercial business and residential properties. No PCAs were identified with the current use of the surrounding properties within the Phase I Study Area.

Conclusion

Based on the results of the Phase I ESA, it is our opinion that a Phase II Environmental Site Assessment is not required for the property.

9.0 STATEMENT OF LIMITATIONS

This Phase I – Environmental Site Assessment report has been prepared under the supervision of a Qualified Person, in general accordance with O.Reg. 153/04, as amended, and meets the requirements of CSA Z768-01. The conclusions presented herein are based on information gathered from a limited historical review and field inspection program. The findings of the Phase I ESA are based on a review of readily available geological, historical, and regulatory information as well as a cursory review made at the time of the field assessment. The historical research relies on information supplied by others, such as local, provincial, and federal agencies and was limited within the scope-of-work, time, and budget of the project herein.

Should any conditions be encountered at the subject site and/or historical information that differ from our findings, we request that we be notified immediately in order to allow for a reassessment.

This report was prepared for the sole use of TKS Holdings. Permission and notification from TKS Holdings and Paterson Group will be required to release this report to any other party.

Paterson Group Inc.



Mandy Witteman, B.Eng., M.A.Sc.,



Mark S. D'Arcy, P.Eng., QP_{ESA}



Report Distribution:

- TKS Holdings
- Paterson Group Inc.

10.0 REFERENCES

Federal Records

Air photos at the Energy Mines and Resources Air Photo Library.
National Archives.
Maps and photographs (Geological Survey of Canada surficial and subsurface mapping).
Natural Resources Canada – The Atlas of Canada.
Environment Canada, National Pollutant Release Inventory.
PCB Waste Storage Site Inventory.

Provincial Records

MECP Freedom of Information and Privacy Office.
MECP Municipal Coal Gasification Plant Site Inventory, 1991.
MECP document titled “Waste Disposal Site Inventory in Ontario”.
MECP Brownfields Environmental Site Registry.
MECP Water Well Inventory.
Office of Technical Standards and Safety Authority, Fuels Safety Branch.
Ministry of Natural Resources and Forestry: Areas of Natural Significance.
Chapman, L.J., and Putnam, D.F., 1984: ‘The Physiography of Southern Ontario, Third Edition’, Ontario Geological Survey Special Volume 2.

Municipal Records

City of Ottawa Document “Old Landfill Management Strategy, Phase I - Identification of Sites”, prepared by Golder Associates, 2004.
The City of Ottawa eMap website.

Local Information Sources

Previous Engineering Reports.
Plan of Survey prepared by J.D. Barnes Limited and dated February 2019.

Public Information Sources

Google Earth.
Google Maps/Street View.

Private Information Sources

ERIS Report

FIGURES

FIGURE 1 – KEY PLAN

FIGURE 2 – TOPOGRAPHIC MAP

DRAWING PE4776-1 – SITE PLAN

DRAWING PE4776-2 – SURROUNDING LAND USE PLAN



FIGURE 1
KEY PLAN

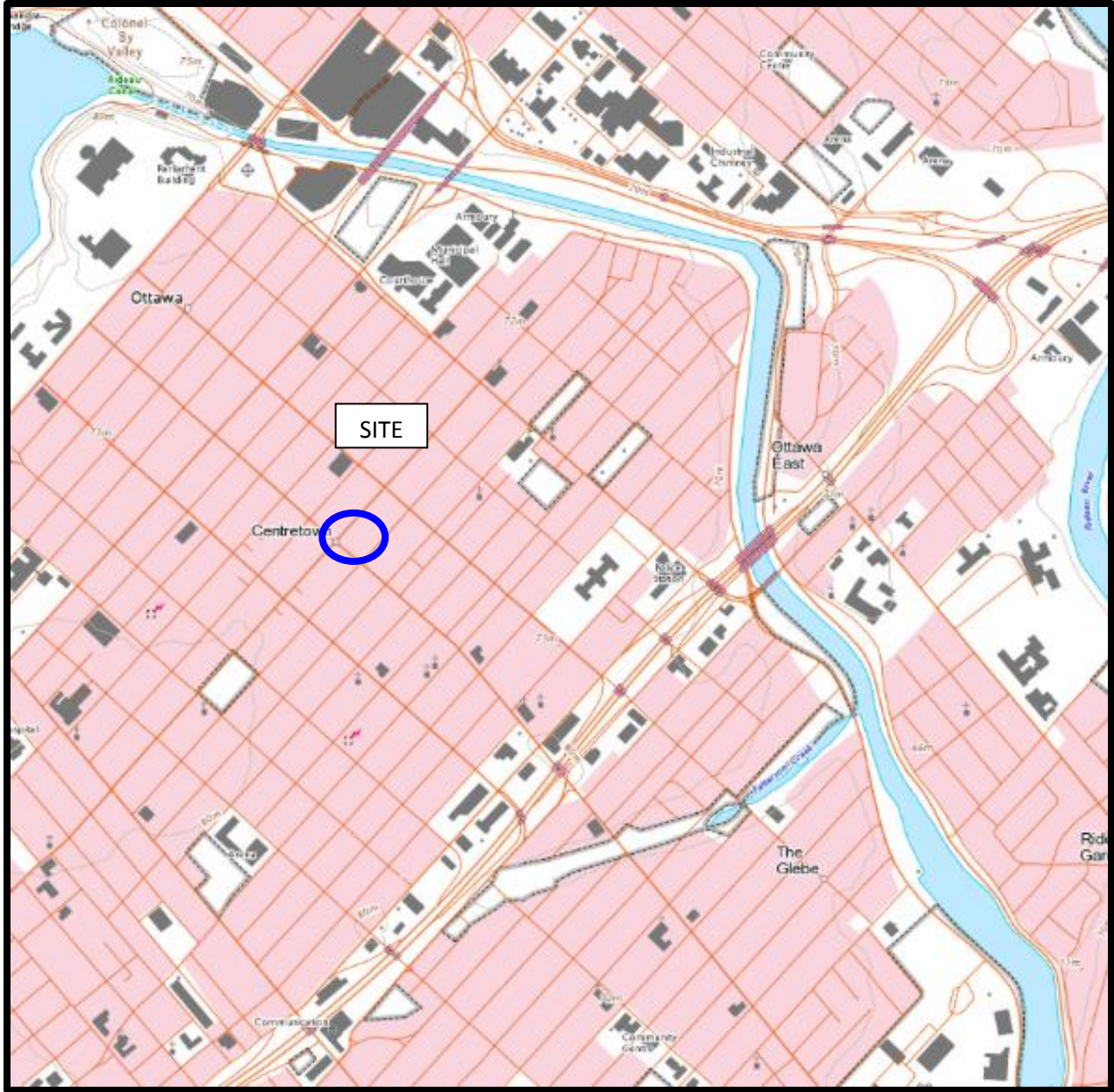


FIGURE 2
TOPOGRAPHIC MAP

290 BANK STREET
COMMERCIAL BUSINESS / RETAILER

271 BANK STREET
COMMERCIAL RETAILER /
OFFICE BUILDING

SOMERSET STREET WEST

BANK STREET

296 BANK STREET
LOBLAWS / INDEPENDENT GROCER

**352 SOMERSET STREET WEST
ABANDONED COMMERCIAL BUILDING**

FENCE

GRAVEL

349 SOMERSET STREET WEST
VACANT LOT
(PARKING LOT)

297 BANK STREET
COMMERCIAL RETAILER

patersongroup
consulting engineers

154 Colonnade Road South
Ottawa, Ontario K2E 7J5
Tel: (613) 226-7381 Fax: (613) 226-6344

NO.	REVISIONS	DATE	INITIAL

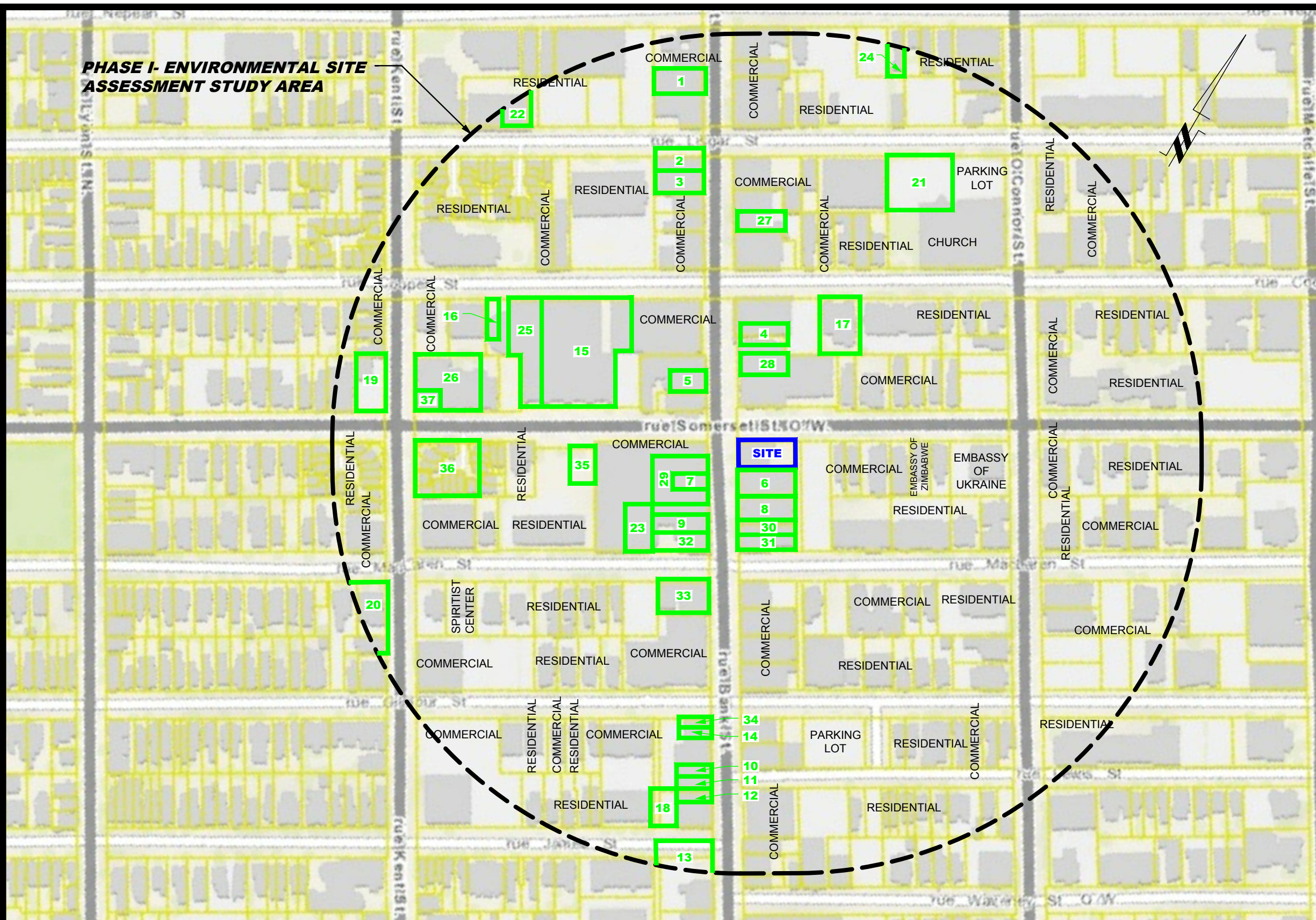
TKS HOLDINGS
PHASE I - ENVIRONMENTAL SITE ASSESSMENT
352 SOMERSET STREET WEST

OTTAWA, ONTARIO

SITE PLAN

Scale:	1:150	Date:	11/2019
Drawn by:	YA	Report No.:	PE4776-1
Checked by:	MW	Dwg. No.:	PE4776-1
Approved by:	MSD	Revision No.:	

PHASE I - ENVIRONMENTAL SITE ASSESSMENT STUDY AREA



POTENTIALLY CONTAMINATING ACTIVITIES:

- 1) 224-226 BANK STREET- FORMER PAINT SHOP
- 2) 234 BANK STREET- FORMER DRY CLEANERS
- 3) 236 BANK STREET- FORMER FURRIER
- 4) 273 BANK STREET- FORMER PAINT SHOP
- 5) 286 BANK STREET- FORMER PHOTOGRAPHY STATION
- 6) 297 BANK STREET- FORMER PRINTERS
- 7) 298 BANK STREET- FORMER PAINT SHOP
- 8) 301 BANK STREET- FORMER PAINT SHOP
- 9) 302 BANK STREET- FORMER PAINT SHOP
- 10) 374 BANK STREET- FORMER PAINTING
- 11) 378-380 BANK STREET- FORMER ELECTRICAL WORKS
- 12) 384 BANK STREET- FORMER GLASS WORKS
- 13) 394-396 BANK STREET- FORMER SERVICE STATION WITH 2 UNDERGROUND STORAGE TANKS
- 14) 370 BANK STREET- FORMER PHOTOGRAPHS
- 15) 420-438 COOPER STREET- FORMER BORDEN DAIRY CO. (TRUCKS AND STORAGE), PAINTS, 1 UNDERGROUND STORAGE TANK AND TRUCK REPAIRS
- 16) 456 COOPER STREET- FORMER CLEANING AND PRESSING
- 17) 384 GILMOUR STREET- FORMER AUTOMOTIVE REPAIR GARAGE
- 18) 9 JAMES STREET- FORMER AUTOMOTIVE REPAIR GARAGE
- 19) 298 KENT STREET- FORMER IMPERIAL OIL SERVICE STATION WITH 4 UNDERGROUND STORAGE TANKS
- 20) 310-314 KENT STREET- FORMER SERVICE STATION, OILING AND AUTOMOTIVE REPAIR GARAGE WITH 4 UNDERGROUND STORAGE TANKS.
- 21) 344-346 LISGAR STREET- FORMER LILICO AUTOMOTIVE REPAIR GARAGE WITH 4 UNDERGROUND STORAGE TANKS
- 22) 375 LISGAR STREET- 1 FORMER UNDERGROUND STORAGE TANK ASSOCIATED WITH BRADY AND HARRIS UNDERTAKERS
- 23) 387 MACLAREN STREET- FORMER AUTOMOTIVE GARAGE AND REPAIRS
- 24) 146 NEPEAN STREET- FORMER DRY CLEANERS
- 25) 405 SOMERSET STREET- FORMER TRUCK REPAIRS
- 26) 429 SOMERSET STREET- FORMER SERVICE STATION WITH 4 UNDERGROUND STORAGE TANKS AND OILING
- 27) 245 BANK STREET- FORMER MURPHY PAINT CO.
- 28) 287 BANK STREET- FORMER PARKERS CLEANERS AND DRYERS
- 29) 296 BANK STREET- FORMER OTTAWA MOTOR SALES AND USED CARS
- 30) 303 BANK STREET- FORMER CENTRAL MOTOR SALES
- 31) 305 BANK STREET- FORMER TYRELL PRINTERS
- 32) 310 BANK STREET- FORMER BROOKSHIRE CLEANERS AND DYERS AND FORMER PARKERS CLEANERS
- 33) 316 BANK STREET- FORMER ALEXANDER CLEANERS AND TAILORS
- 34) 366 BANK STREET- FORMER KOFFMAN HARRY SIGN PRINTERS
- 35) 396 SOMERSET STREET- FORMER HENRI'S SERVICE STATION
- 36) 430 SOMERSET STREET- FORMER NEIL AND KEN'S SERVICE STATION
- 37) 433 SOMERSET STREET- FORMER MCDONALD'S SERVICE STATION AND IMPERIAL

patersongroup
consulting engineers

154 Colonnade Road South
Ottawa, Ontario K2E 7J5
Tel: (613) 226-7381 Fax: (613) 226-6344

NO.	REVISIONS	DATE	INITIAL

TKS HOLDINGS
PHASE I - ENVIRONMENTAL SITE ASSESSMENT
352 SOMERSET STREET WEST

OTTAWA, ONTARIO

Title: **SURROUNDING LAND USE PLAN**

Scale:	1:2500	Date:	11/2019
Drawn by:	YA	Report No.:	PE4776-1
Checked by:	MW	Dwg. No.:	PE4776-2
Approved by:	MSD	Revision No.:	

APPENDIX 1

AERIAL PHOTOGRAPHS

SITE PHOTOGRAPHS



AERIAL PHOTOGRAPH
1928



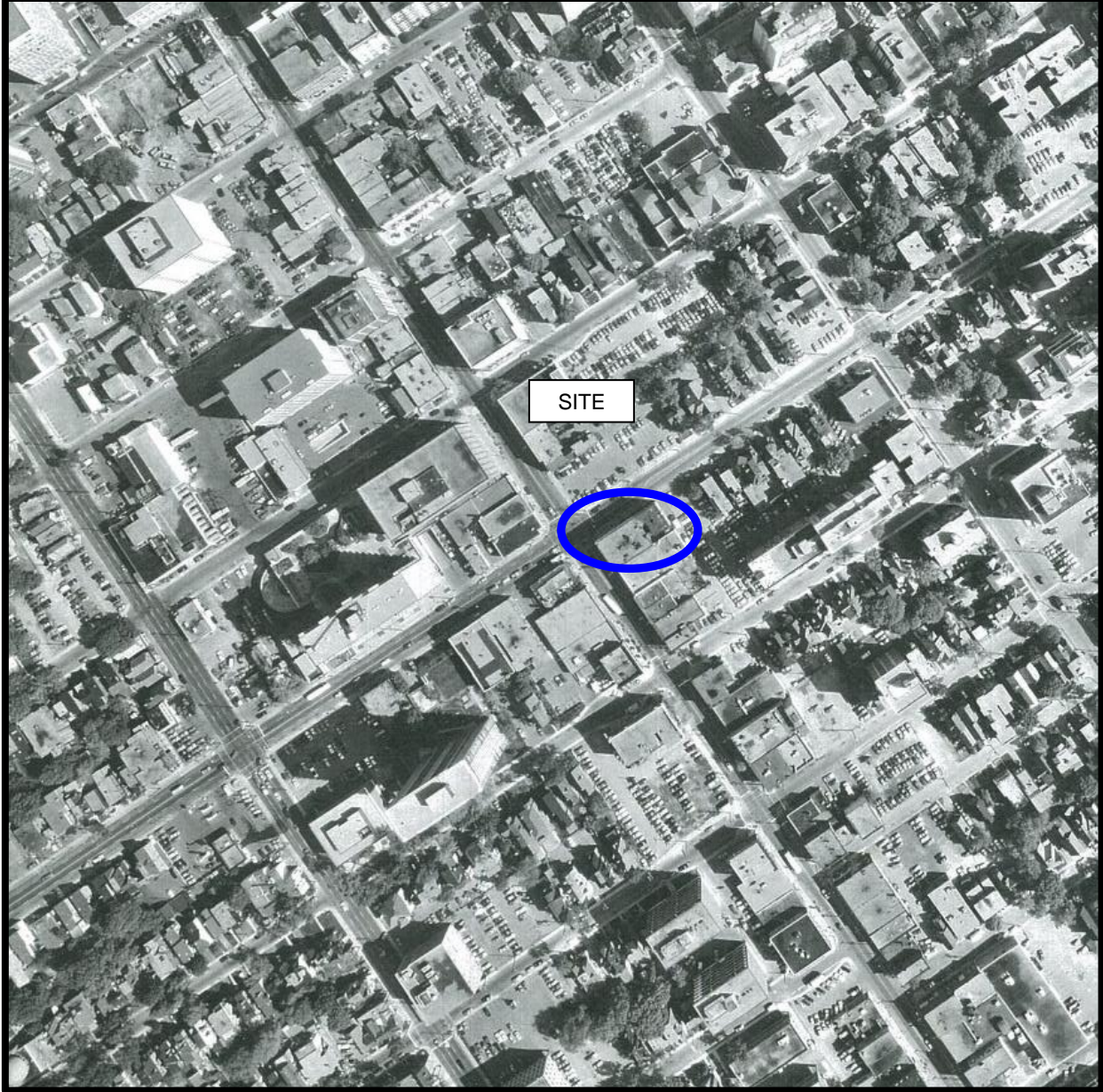
AERIAL PHOTOGRAPH
1947




AERIAL PHOTOGRAPH
1969



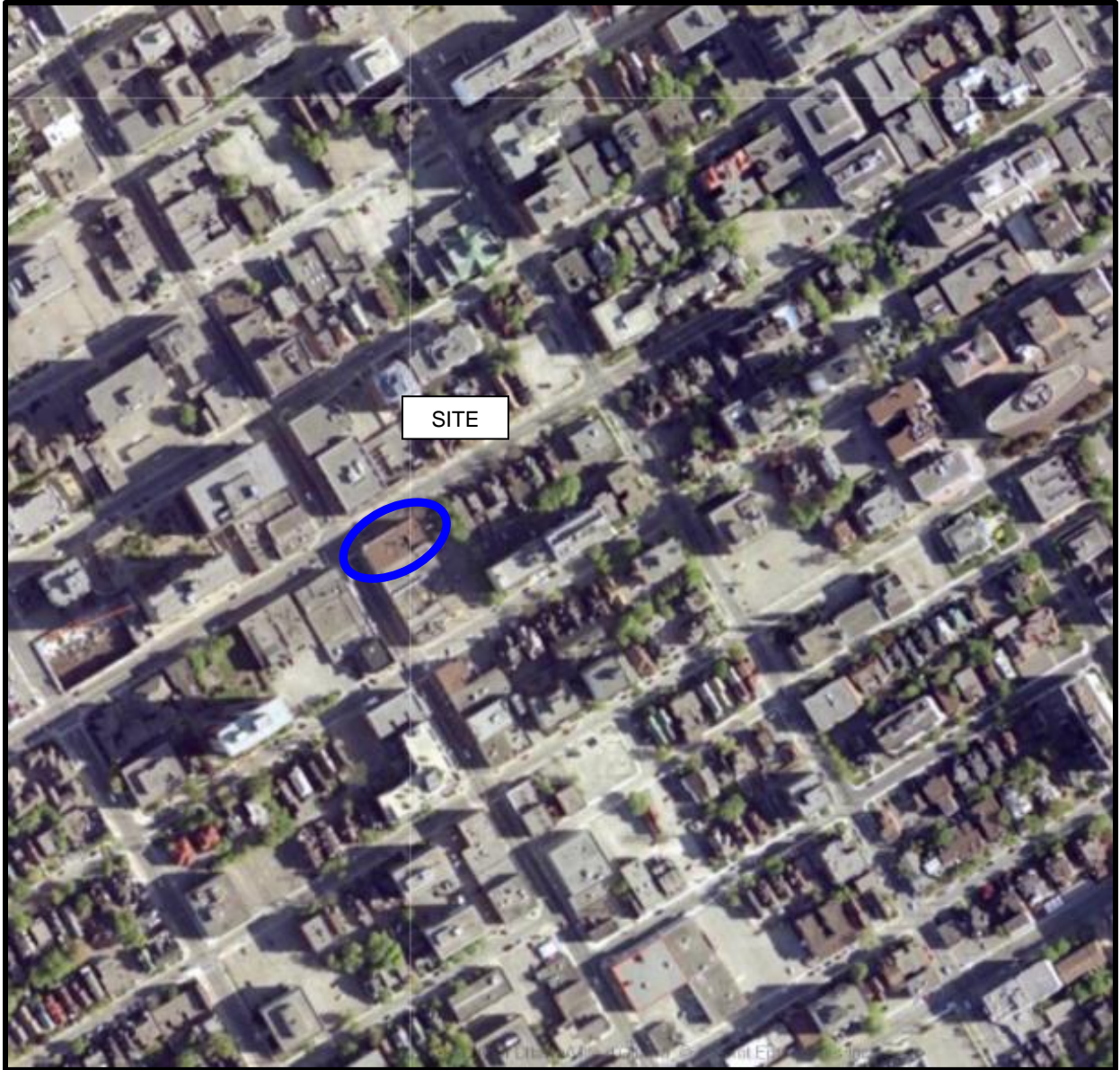
AERIAL PHOTOGRAPH
1978



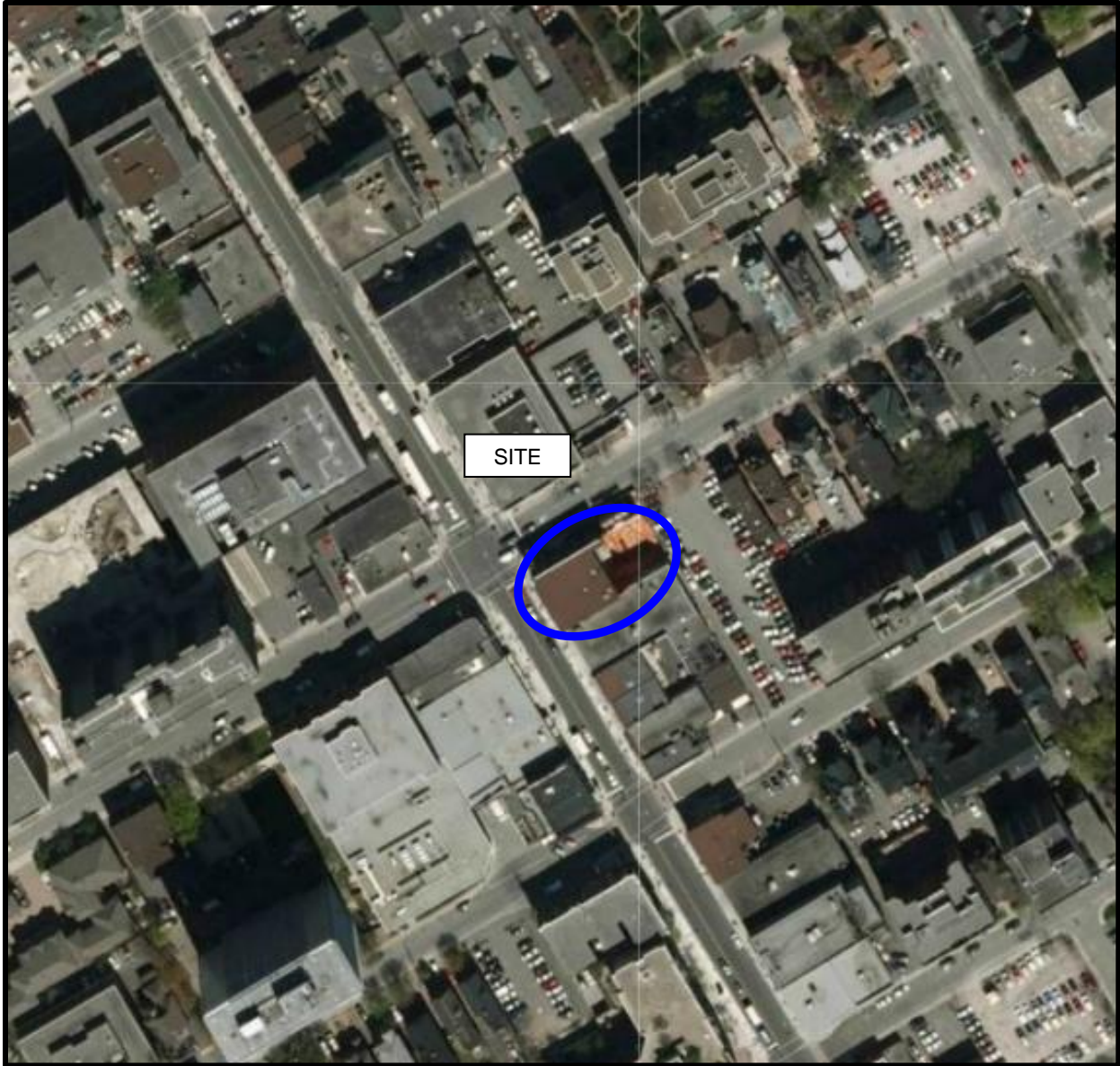
AERIAL PHOTOGRAPH
1984



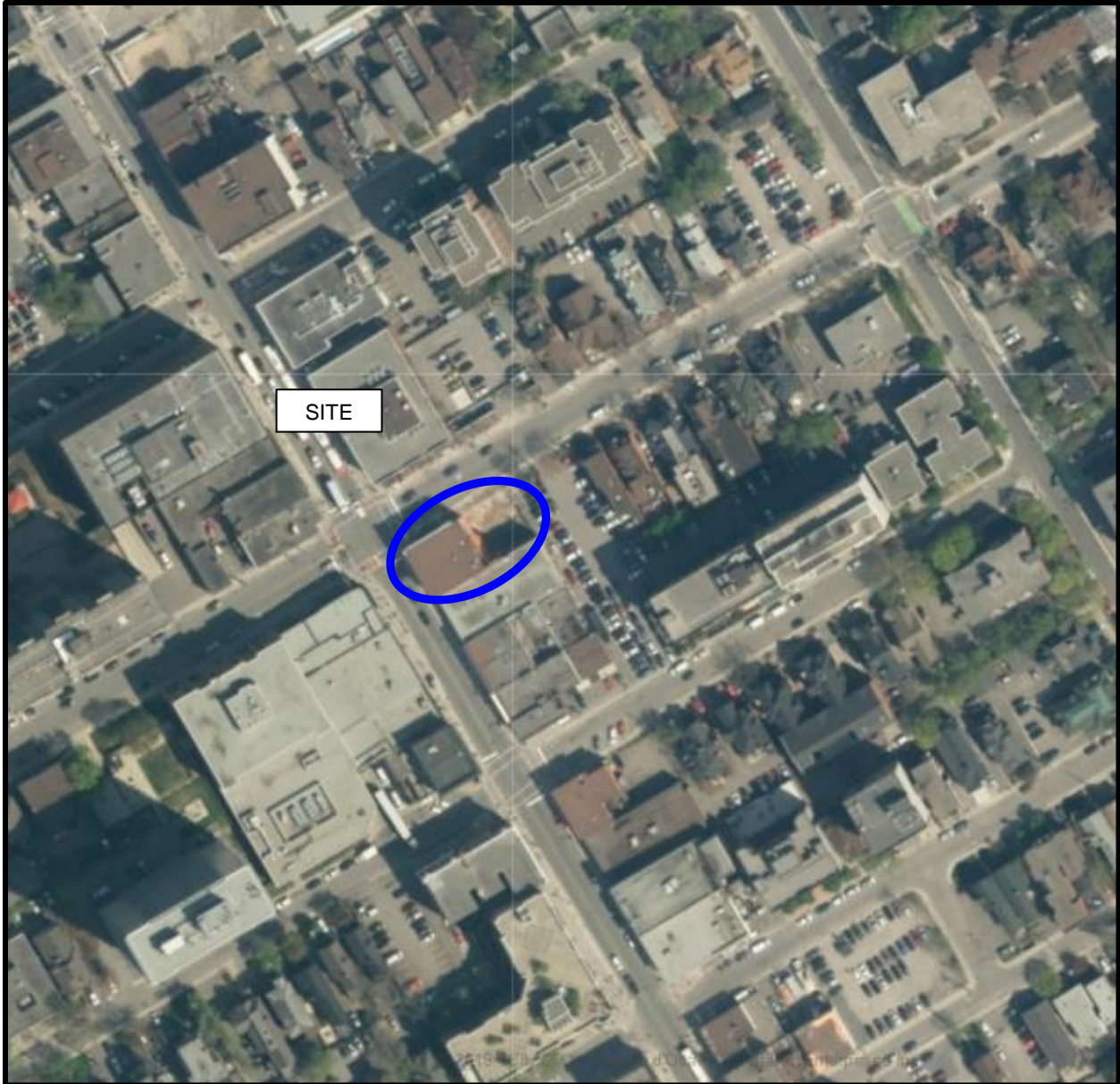
AERIAL PHOTOGRAPH
1991



AERIAL PHOTOGRAPH
2002



AERIAL PHOTOGRAPH
2011



AERIAL PHOTOGRAPH
2017

Site Photographs

PE4776

352 Somerset Street West – Ottawa, ON

December 10, 2021



Photograph 1: West view of the Phase I Property, taken from Bank Street.



Photograph 2: East view of the Phase I Property, looking west.

APPENDIX 2

MECP FREEDOM OF INFORMATION SEARCH REQUEST

MECP WATER WELL RECORDS

TSSA CORRESPONDENCE

CITY OF OTTAWA HLUI SEARCH

ERIS REPORT

Ministry of the Environment,
Conservation and Parks

Ministère de l'Environnement, de
la Protection de la nature et des
Parcs

Access and Privacy Office
12th Floor
40 St. Clair Avenue West
Toronto ON M4V 1M2
Tel: (416) 314-4075
Fax: (416) 314-4285

Bureau de l'accès à l'information et
de la protection de la vie privée
12^e étage
40, avenue St. Clair ouest
Toronto ON M4V 1M2
Tél. : (416) 314-4075



November 7, 2019

Mandy Witteman
Paterson Group Inc.
154 Colonnade Road
Ottawa, ON K2E 7J5

Dear Mandy Witteman:

RE: Freedom of Information and Protection of Privacy Act Request
Our File #: A-2019-07252, Your Reference #: PE4776

This letter is in response to your request made pursuant to the *Freedom of Information and Protection of Privacy Act* relating to 352 Somerset Street West, Ottawa.

After a search of the Ministry's Ottawa District Office, Investigations and Enforcement Branch, Environmental Assessment and Permissions Branch, Environmental Monitoring and Reporting Branch, Sector Compliance Branch and Safe Drinking Water Branch, records were located in response to your request. It is my decision to provide full access to the attached information.

In accordance with Section 57 of the *Freedom of Information and Protection of Privacy Act*, detailed below are our charges:

• Search Time 1 hour @ \$30/hour	\$30.00
• Copying 4 pages @ \$0.20/page	\$0.80
• Delivery	\$3.00
• Total	\$ 33.80
• Deposit Received	- 30.00
• BALANCE WAIVED (NOT REQUIRED)	\$3.80

You may request a review of my decision by contacting the Information and Privacy Commissioner/Ontario, 2 Bloor Street East, Suite 1400, Toronto, ON M4W 1A8 (800-387-0073 or 416-326-3333). Please note that there is a \$25.00 fee and you have 30 days from receipt of this letter to request a review.

If you have any questions regarding this matter, please contact Sasha Naidu at sasha.naidu@ontario.ca.

Yours truly,

A handwritten signature in blue ink, appearing to read "Janet Dadufalza".

Janet Dadufalza
Manager, Access and Privacy

Attachments



INCIDENT REPORT

Reference Number:	1232-72VP2E	File Storage Number:	SI OC OT SO 100
Module:	Incident Reporting	Module Type:	Other
Cross Reference:	(doc link)	Task Link:	4441-72VPQ8
Originating Document:		Created by:	Tara MacDonald
Incident Report Reference Number:	1232-72VP2E		
Date Created:	2007/05/04	Date Completed:	2007/06/01
Bring Forward Date:		Bring Forward Reason:	
Status:	Closed		
Program	Waste - Hazardous & Liquid Industrial	Activity:	General (No related specific activity)

Is this an air emission (measured or modeled) or wastewater (sewage) discharge exceedance that will become part of the Environmental Compliance Report?
(legislation, certificate of approval, order, or guideline)

Yes No To be determined

[Click here for Guidance](#)

Caller or PO Information

Reported By:		Name of Company:	
First Name Malcolm	Last Name McKay	City of Ottawa	
Contact Mailing Address			
Civic Address:			Unit Identifier:
Delivery Designator:			Delivery Identifier:
Municipality:	Postal Station:	Province/State:	Postal Code:
Ottawa		Ontario	
Telephone Number:	Extension:	Other Number:	Email Address:
(613)290-5482			

Reported By: _____

MOE Information

Date & Time Reported to MOE:	2007/05/04 13:50		
Office Receiving Incident Report:	Ottawa District Office		
Incident Info Received By:	Tara MacDonald		
MOE Response:	Planned Field Response	Site Region:	Eastern
Date & Time of MOE Arrival at Scene:	2007/05/07 13:35		
Master Incident Report Number:			
SAC Action Class:			

Date & Time of Incident		2007/05/04 13:45	
Incident Date Confirmation? Actual		2007/05/04 13:45	
Source Type:	Sector Type:	Watershed Category	Code:
Nearest Watercourse:	Not Anticipated		
Nature of Impact:		Incident Reason:	
Environmental Impact:		Incident Cause:	

Attachments, Links & Comments:

Incident Summary:	347 contravention (asbestos disposal) cannot be longer than 60 characters
Incident Description:	<p>Caller works for City and reports that he believes a construction company doing work at the corner of Bank and Somerset St. W is mishandling asbestos containing floor tiles as per O Reg 347. The tiles are being put into a regular waste bin. Actual address is 352 Somerset St. W.</p> <p>Monday, May 7, 2007 10:30, from Malcolm McKay, (613) 290-4320. large ceiling tiles are being deposited in yellow bags and placed in the dumpster. The percentage of asbestos in the tiles has not yet been established.</p> <p>Monday, May 7, 2007 13:35, at the Site, presented provincial officer's designation to Robert, owner of the restaurant (Duke of Somerset). There were four to five large yellow polyethylene bags marked "asbestos" that were lying on the ground and had not been placed in the dumpster. No asbestos tiles or other asbestos wastes were observed in the dumpster. Robert noted that a licensed waste hauler will transport the waste tiles to a licensed waste disposal site.</p> <p>Monday, May 7, 2007, 15:55, to Caller, the floor tiles contain approximately 6% by weight asbestos. Caller was advised that such concentration of asbestos in tiles is not equivalent to asbestos and the tiles are sold non-hazardous wastes, not asbestos wastes. Therefore the waste tiles can be placed in the dumpster for transport by a licensed waste hauler to a licensed waste disposal site.</p> <p>Caller was satisfied with this response.</p> <p>No further action required. Document and file.</p>

Incident Information

Site Details	<p>Corner of Bank and Somerset St W<UNOFFICIAL> Address: Lot , Part , 352 Somerset St W, Ottawa, City, District Office: Ottawa</p>
--------------	--

Site(s)

Client Details

Client(s)

Non-Standard Procedure:	No
ERP Call-out Initiated:	

Damaged Party: No

Contaminants Table

Contaminant Name	Code	UN#	Limit	Quantity	[units]	[freq]
Construction/demolition wastes	43	n/a				

Controller of Material:		Owner of Material:	
Estimated Clean Up Cost:		Who Cleaned Up:	
% Clean Up:	%	Agencies Involved:	

Voluntary / Mandatory Abatement

Is there Voluntary Abatement Activity?	<input type="radio"/> Yes	<input checked="" type="radio"/> No	<input type="radio"/> To be determined
--	---------------------------	-------------------------------------	--

Voluntary / Mandatory Compliance Items

Type Parent RefNo Work Summary (may be truncated) Date AttainList

Offence(s)

Suspected Violation(s)/Offence(s):
Act - Regulation - Section, Description (General Offence)

Provincial Officer:

Name: Tor Rustad
Badge No: 392

Work Unit:
District/Area Office: Ottawa District Office
Date: 2007/05/31

Signature: 

Area Supervisor:

Name: Paul Kehoe
Work Unit:
District/Area Office: Ottawa District Office
Date: 2007/06/01

Paul Kehoe.

Signature:

[Go Back to Map](#)

Well ID

Well ID Number: 7218928
Well Audit Number: Z163980
Well Tag Number: A136699

This table contains information from the original well record and any subsequent updates.

Well Location

Address of Well Location	356 MACLAREN STREET
Township	NEPEAN TOWNSHIP
Lot	
Concession	
County/District/Municipality	OTTAWA-CARLETON
City/Town/Village	Ottawa
Province	ON
Postal Code	n/a
UTM Coordinates	NAD83 — Zone 18 Easting: 445678.00 Northing: 5029243.00
Municipal Plan and Sublot Number	
Other	

Overburden and Bedrock Materials Interval

General Colour	Most Common Material	Other Materials	General Description	Depth From	Depth To
GREY				0 m	.95 m
GREY	SAND	GRVL	FILL	.95 m	.53 m
BRWN	SAND		FILL	.53 m	1.52 m
BRWN	SILT	CLAY	WTHD	1.52 m	3.51 m

Annular Space/Abandonment Sealing Record

Depth From	Depth To	Type of Sealant Used (Material and Type)	Volume Placed
.75 m	1.5 m	BENTONITE	

Method of Construction & Well Use

Method of Construction	Well Use
Other Method	
SSA	Monitoring

Status of Well

Observation Wells

Construction Record - Casing

Inside Diameter	Open Hole or material	Depth From	Depth To
3.18 cm	PLASTIC	0 m	3.05 m

Construction Record - Screen

Outside Diameter	Material	Depth From	Depth To
3.8 cm	PLASTIC	3.05 m	

Well Contractor and Well Technician Information

Well Contractor's Licence Number: 1844

Results of Well Yield Testing

After test of well yield, water was

If pumping discontinued, give reason

Pump intake set at

Pumping Rate

Duration of Pumping

Final water level

If flowing give rate

Recommended pump depth

Recommended pump rate

Well Production

Disinfected?

Draw Down & Recovery

Draw Down Time(min)	Draw Down Water level	Recovery Time(min)	Recovery Water level
SWL			
1		1	
2		2	
3		3	
4		4	
5		5	
10		10	
15		15	
20		20	
25		25	
30		30	
40		40	
45		45	
50		50	
60		60	

Water Details

Water Found at Depth	Kind
----------------------	------

Hole Diameter

Depth From	Depth To	Diameter
0 m		16.51 cm

Audit Number: Z163980

Date Well Completed: December 30, 2012

Date Well Record Received by MOE: April 03, 2014

Updated: March 7, 2019

Share [facebook](#) [twitter](#) [Print](#)

Tags

- [Environment and energy,](#)

[Go Back to Map](#)

Well ID

Well ID Number: 7246842

Well Audit Number: Z208884

Well Tag Number: A165621

This table contains information from the original well record and any subsequent updates.

Well Location

Address of Well Location	296 BANK ST.
Township	OTTAWA CITY
Lot	
Concession	
County/District/Municipality	OTTAWA-CARLETON
City/Town/Village	OTTAWA
Province	ON
Postal Code	n/a
UTM Coordinates	NAD83 — Zone 18 Easting: 445519.00 Northing: 5029299.00
Municipal Plan and Sublot Number	
Other	

Overburden and Bedrock Materials Interval

General Colour	Most Common Material	Other Materials	General Description	Depth From	Depth To
GREY				0 ft	1 ft
GREY	CLAY	SILT		1 ft	10 ft
	TILL			10 ft	20 ft

Annular Space/Abandonment Sealing Record

Depth	Depth	Type of Sealant Used	Volume
-------	-------	----------------------	--------

From	To	(Material and Type)	Placed
0 ft	1 ft	CONCRETE/FLUSHMOUNT	
1 ft	9 ft	BENSEAL	
9 ft	20 ft	FILTER SAND	

Method of Construction & Well Use

Method of Construction	Well Use
Direct Push	Monitoring and Test Hole

Status of Well

Observation Wells

Construction Record - Casing

Inside Diameter	Open Hole or material	Depth From	Depth To
1.38 inch	PLASTIC	0 ft	10 ft

Construction Record - Screen

Outside Diameter	Material	Depth From	Depth To
1.06 inch	PLASTIC	10 ft	20 ft

Well Contractor and Well Technician Information

Well Contractor's Licence Number: 7241

Results of Well Yield Testing

After test of well yield, water was

If pumping discontinued, give reason

Pump intake set at

Pumping Rate

Duration of Pumping

Final water level

If flowing give rate

Recommended pump depth

Recommended pump rate

Well Production

Disinfected?

Draw Down & Recovery

Draw Down Time(min)	Draw Down Water level	Recovery Time(min)	Recovery Water level
SWL			
1		1	
2		2	
3		3	
4		4	
5		5	
10		10	
15		15	
20		20	
25		25	
30		30	
40		40	
45		45	
50		50	
60		60	

Water Details

Water Found at Depth	Kind
----------------------	------

Hole Diameter

Depth From	Depth To	Diameter
0 ft	20 ft	2.375 inch

Audit Number: Z208884

Date Well Completed: July 17, 2015

Date Well Record Received by MOE: August 24, 2015

Updated: March 7, 2019

Share [facebook](#) [twitter](#) [Print](#)

Tags

- [Environment and energy,](#)

Well ID: **A 020628** (number below)
A 020628

Instructions for Completing Form

- For use in the **Province of Ontario** only. This document is a permanent **legal** document. Please retain for future reference.
- All Sections **must** be completed in full to avoid delays in processing. Further instructions and explanations are available on the back of this form.
- Questions regarding completing this application can be directed to the Water Well Management Coordinator at 416-235-6203.
- **All metre measurements shall be reported to 1/10th of a metre.**
- Please print clearly in blue or black ink only.

Ministry Use Only									
MUN	CON	LOT							
Address of Well Location (County/District/Municipality)			Township			Lot		Concession	
RR#/Street Number/Name			City/Town/Village			Site/Compartment/Block/Tract etc.			
GPS Reading	NAD	Zone	Easting	Northing	Unit Make/Model	Mode of Operation: <input type="checkbox"/> Undifferentiated <input type="checkbox"/> Averaged <input checked="" type="checkbox"/> Differentiated, specify WASS			
	813	18	445557	5029364	GPS Map76 Garmin				

Log of Overburden and Bedrock Materials (see instructions)

General Colour	Most common material	Other Materials	General Description	Depth Metres	
				From	To
Grey	asphalt, crushed gravel		Typical Monitoring well	0	0.8
Brown	Sand, trace silt		Installation	0.8	1.2
Grey	Silty clay trace sand			1.2	6
@ Monitoring well: AS + Cluster (Typical Installation)					

Hole Diameter

Depth From	Metres To	Diameter Centimetres
0	6m	20cm

Water Record

Water found at 0 Metres Kind of Water

Fresh Sulphur
 Gas Salty Minerals
 Other: _____

After test of well yield, water was Clear and sediment free Other, specify _____

Chlorinated Yes No

Construction Record

Inside diam centimetres	Material	Wall thickness centimetres	Depth Metres	
			From	To
Casing				
50	<input checked="" type="checkbox"/> Plastic <input type="checkbox"/> Concrete <input type="checkbox"/> Galvanized	Schedule # 40	0	3m
Screen				
Outside diam 6.15	<input checked="" type="checkbox"/> Plastic <input type="checkbox"/> Concrete <input type="checkbox"/> Galvanized	Slot No. # 10	3m	6m
No Casing or Screen				
<input type="checkbox"/> Open hole				

Test of Well Yield

Pumping test method	Draw Down		Recovery	
	Time min	Water Level Metres	Time min	Water Level Metres
Pump intake set at - (metres)	Static Level			
Pumping rate - (litres/min)	1		1	
Duration of pumping _____ hrs + _____ min	2		2	
Final water level end of pumping _____ metres	3		3	
Recommended pump type. <input type="checkbox"/> Shallow <input checked="" type="checkbox"/> Deep	4		4	
Recommended pump depth. _____ metres	5		5	
Recommended pump rate. (litres/min)	10		10	
If flowing give rate - (litres/min)	15		15	
	20		20	
	25		25	
If pumping discontinued, give reason.	30		30	
	40		40	
	50		50	
	60		60	

Plugging and Sealing Record Annular space Abandonment

Depth set at - Metres From	To	Material and type (bentonite slurry, neat cement slurry) etc.	Volume Placed (cubic metres)
0	2.5m	Bentonite Hole Plug	40 kg, 2 bags

Method of Construction

Cable Tool Rotary (air) Diamond Digging
 Rotary (conventional) Air percussion Jetting Other
 Rotary (reverse) Boring Driving Other

Water Use

Domestic Industrial Public Supply Other
 Stock Commercial Not used
 Irrigation Municipal Cooling & air conditioning

Final Status of Well

Water Supply Recharge well Unfinished Abandoned, (Other)
 Observation well Abandoned, insufficient supply Dewatering
 Test Hole Abandoned, poor quality Replacement well

Location of Well

In diagram below show distances of well from road, lot line, and building. Indicate north by arrow.

Please see site plan

Audit No. **Z 30507** Date Well Completed **2005 04 27**

Was the well owner's information package delivered? Yes No

Well Contractor/Technician Information

Name of Well Contractor: **George Downing Estate Drilling** Well Contractor's Licence No.: **1844**

Business Address (street name, number, city, etc.): **410 Main St. Grenville-Sur-La-Rouge QC J0V 1B0**

Name of Well Technician (last name, first name): **Downing Bruce** Well Technician's Licence No.: **T2173**

Signature of Technician/Contractor: *[Signature]* Date Submitted: **2005 04 27**

Ministry Use Only

Data Source: Contractor **1844**

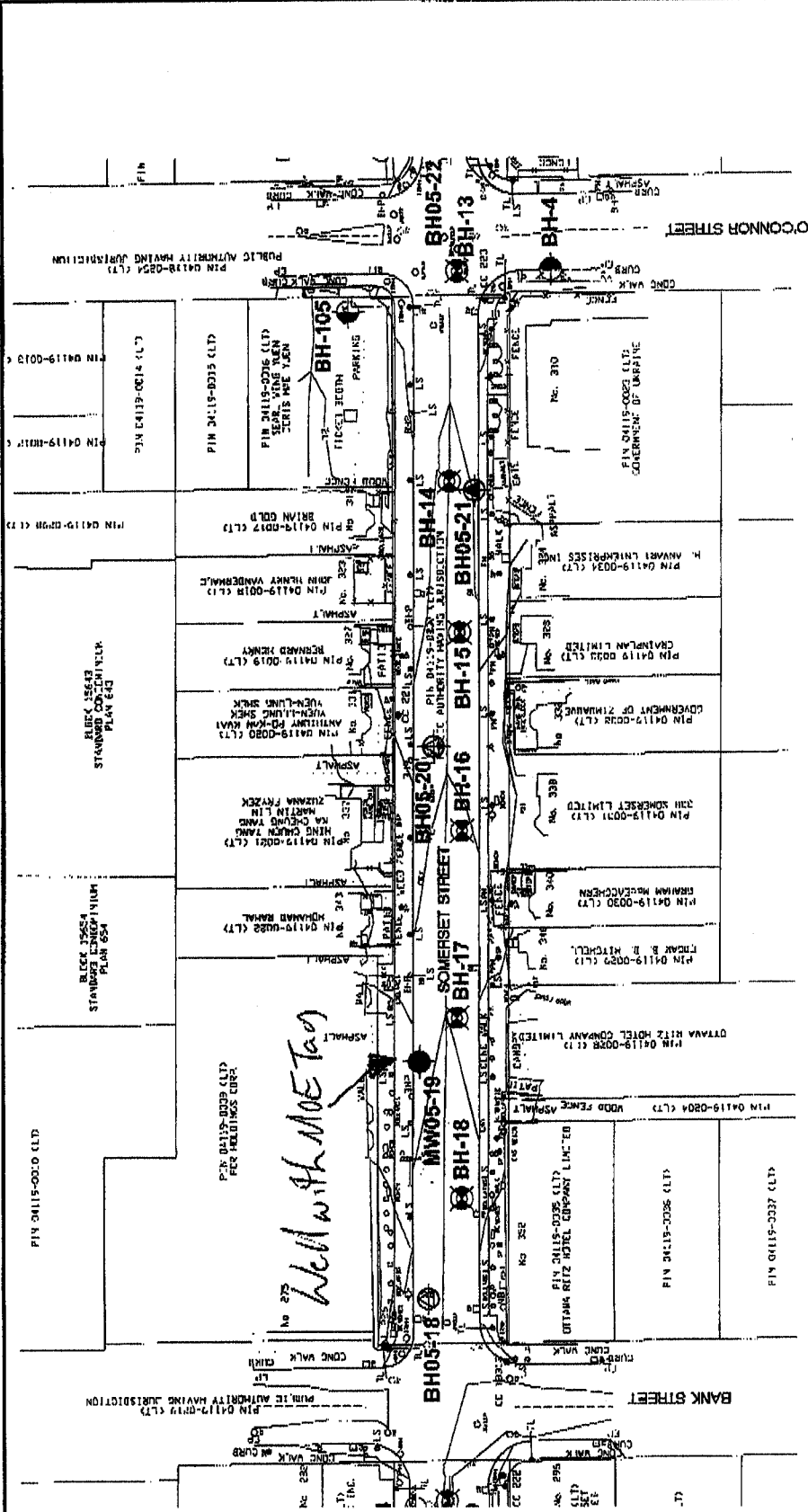
Date Received: **JUN 4 2005** Date of Inspection: _____

Remarks: _____ Well Record Number: _____

Z 30507

1844

JUN 24 2005



LEGEND:

BH-106 ○ APPROXIMATE BOREHOLE LOCATION, PREVIOUS INVESTIGATION BY GOLDER (REPORT NO. 961-2211)

BH-25 ⊗ APPROXIMATE BOREHOLE LOCATION, PREVIOUS INVESTIGATION BY TROW (REPORT NO. TA 12105A)

BH-4 ○ APPROXIMATE BOREHOLE LOCATION, PREVIOUS INVESTIGATION BY OTHERS (PLAN 1526; EXISTING COMBINED SEWER, O'CONNOR STREET)

BH05 ⊗ APPROXIMATE BOREHOLE LOCATION BY JACQUES WHITFORD, 2005

BH05 ○ APPROXIMATE BOREHOLE LOCATION BY JACQUES WHITFORD, 2005 (ASPHALT OVERLAID CONCRETE PAVEMENT)

MW05 ⊗ APPROXIMATE MONITORING WELL LOCATION BY JACQUES WHITFORD, 2005

DELCAN CORPORATION
SOMERSET STREET
FROM BANK STREET TO O'CONNOR STREET
BOREHOLE AND MONITORING WELL LOCATION PLAN

OTTAWA,

ONTARIO

Scale:

1:1000

Date:

05/05/12

Proj. No.:

ON063588-1

Dwn. by:

GBB

Dwg. No.:

1

Appd.:

Instructions for Completing Form

- For use in the **Province of Ontario** only. This document is a permanent **legal** document. Please retain for future reference.
- All Sections **must** be completed in full to avoid delays in processing. Further instructions and explanations are available on the back of this form.
- Questions regarding completing this application can be directed to the Water Well Management Coordinator at 416-235-6203.
- **All metre measurements shall be reported to 1/10th of a metre.**
- Please print clearly in blue or black ink only.

Ministry Use Only

Well Owner's Information and Location of Well

Address of Well Location (County/District/Municipality) **408 BANK STREET** Township _____ Lot _____ Concession _____

RR#/Street Number/Name _____ City/Town/Village **OTTAWA** Site/Compartment/Block/Tract etc. _____

GPS Reading NAD **83** Zone **18** Easting **445641** Northing **5029106** Unit Make/Model **GARMIN GPS** Mode of Operation: Undifferentiated Averaged Differentiated, specify **3D**

Log of Overburden and Bedrock Materials (see instructions)

General Colour	Most common material	Other Materials	General Description	Depth From	Metres To
LT BROWN	SAND		SAND	0	0.2
DK BROWN	SAND	SILT, GRAVEL	SAND, SILTY TRACE GRAVEL	0.2	2.0
GREY	CLAY	SILT	CLAY, SILTY	2.0	5.4

Hole Diameter			Construction Record				Test of Well Yield					
Depth From	Metres To	Diameter Centimetres	Inside diam centimetres	Material	Wall thickness centimetres	Depth From	Metres To	Pumping test method	Draw Down Time min	Water Level Metres	Recovery Time min	Water Level Metres
0	5.4	10	5cm	<input checked="" type="checkbox"/> Plastic	0.5	0	2.2	Pump intake set at - (metres)	1		1	
Water Record			Casing				Screen					
Water found at 3.4 Metres / Kind of Water			<input type="checkbox"/> Steel <input type="checkbox"/> Fibreglass				Outside diam <input type="checkbox"/> Steel <input type="checkbox"/> Fibreglass					
<input checked="" type="checkbox"/> Fresh <input type="checkbox"/> Sulphur			<input checked="" type="checkbox"/> Plastic <input type="checkbox"/> Concrete				<input checked="" type="checkbox"/> Plastic <input type="checkbox"/> Concrete					
<input type="checkbox"/> Gas <input type="checkbox"/> Salty <input type="checkbox"/> Minerals			<input type="checkbox"/> Galvanized				<input type="checkbox"/> Galvanized					
Other: _____			<input type="checkbox"/> Steel <input type="checkbox"/> Fibreglass				Slot No. 10					
<input type="checkbox"/> Gas <input type="checkbox"/> Salty <input type="checkbox"/> Minerals			<input type="checkbox"/> Plastic <input type="checkbox"/> Concrete				2.2 5.4					
Other: _____			<input type="checkbox"/> Galvanized				No Casing or Screen					
After test of well yield, water was <input checked="" type="checkbox"/> Clear and sediment free			<input type="checkbox"/> Open hole				Recommended pump rate (litres/min)					
<input type="checkbox"/> Other, specify _____							15 15					
Chlorinated <input type="checkbox"/> Yes <input type="checkbox"/> No							If flowing give rate - (litres/min)					
							20 20					
							25 25					
							If pumping discontinued, give reason.					
							30 30					
							40 40					
							50 50					
							60 60					

Plugging and Sealing Record Annular space Abandonment

Depth set at - Metres From **0** To **01.8** Material and type (bentonite slurry, neat cement slurry) etc. **BENTONITE** Volume Placed (cubic metres) **0.01 m³**

Method of Construction

Cable Tool Rotary (air) Diamond Digging

Rotary (conventional) Air percussion Jetting Other

Rotary (reverse) Boring Driving

Water Use

Domestic Industrial Public Supply Other

Stock Commercial Not used

Irrigation Municipal Cooling & air conditioning

Final Status of Well

Water Supply Recharge well Unfinished Abandoned, (Other)

Observation well Abandoned, insufficient supply Dewatering

Test Hole Abandoned, poor quality Replacement well

Location of Well

In diagram below show distances of well from road, lot line, and building. Indicate north by arrow.

FLORENCE

Audit No. **Z 19282** Date Well Completed **2005 12 09**

Was the well owner's information package delivered? Yes No Date Delivered **2005 12 23**

Well Contractor/Technician Information

Name of Well Contractor **GEORGE DOWNING ESTATE DRILLING** Well Contractor's Licence No. **1844**

Business Address (street name, number, city etc.) **410 RUE PRINCIPAL GRENVILLE SUR LA ROUEE.**

Name of Well Technician (last name, first name) **J L WARNER** Well Technician's Licence No. **3236**

Signature of Technician/Contractor **J L WARNER** Date Submitted **2005 12 23**

Ministry Use Only

Data Source _____ Contractor **1844**

Date Received **JAN 06 2006** Date of Inspection _____

Remarks _____ Well Record Number _____

[Go Back to Map](#)

Well ID

Well ID Number: 7246843
Well Audit Number: Z208885
Well Tag Number: A163032

This table contains information from the original well record and any subsequent updates.

Well Location

Address of Well Location	296 BANK ST.
Township	OTTAWA CITY
Lot	
Concession	
County/District/Municipality	OTTAWA-CARLETON
City/Town/Village	OTTAWA
Province	ON
Postal Code	n/a
UTM Coordinates	NAD83 — Zone 18 Easting: 445519.00 Northing: 5029299.00
Municipal Plan and Sublot Number	
Other	

Overburden and Bedrock Materials Interval

General Colour	Most Common Material	Other Materials	General Description	Depth From	Depth To
GREY		HARD		0 ft	1 ft
GREY	CLAY	SILT	SOFT	1 ft	10 ft

Annular Space/Abandonment Sealing Record

Depth From	Depth To	Type of Sealant Used (Material and Type)	Volume Placed
------------	----------	--	---------------

0 ft	1 ft	CONCRETE/FLUSHMOUNT
1 ft	2.5 ft	BENSEAL
2.5 ft	10 ft	FILTER SAND

Method of Construction & Well Use

Method of Construction	Well Use
Direct Push	Monitoring and Test Hole

Status of Well

Observation Wells

Construction Record - Casing

Inside Diameter	Open Hole or material	Depth From	Depth To
1.38 inch	PLASTIC	0 ft	3 ft

Construction Record - Screen

Outside Diameter	Material	Depth From	Depth To
1.66 inch	PLASTIC	3 ft	10 ft

Well Contractor and Well Technician Information

Well Contractor's Licence Number: 7241

Results of Well Yield Testing

After test of well yield, water was

If pumping discontinued, give reason

Pump intake set at

Pumping Rate

Duration of Pumping

Final water level

If flowing give rate

Recommended pump depth

Recommended pump rate

Well Production

Disinfected?

Draw Down & Recovery

Draw Down Time(min)	Draw Down Water level	Recovery Time(min)	Recovery Water level
SWL			
1		1	
2		2	
3		3	
4		4	
5		5	
10		10	
15		15	
20		20	
25		25	
30		30	
40		40	
45		45	
50		50	
60		60	

Water Details

Water Found at Depth	Kind
----------------------	------

Hole Diameter

Depth From	Depth To	Diameter
0 ft	10 ft	2.375 inch

Audit Number: Z208885

Date Well Completed: July 17, 2015

Date Well Record Received by MOE: August 24, 2015

Updated: March 7, 2019

Share [facebook](#) [twitter](#) [Print](#)

Tags

- [Environment and energy,](#)

[Go Back to Map](#)

Well ID

Well ID Number: 7295729
Well Audit Number: Z206496
Well Tag Number: A182829

This table contains information from the original well record and any subsequent updates.

Well Location

Address of Well Location	366 382 BANK STREET
Township	OTTAWA CITY
Lot	
Concession	
County/District/Municipality	OTTAWA-CARLETON
City/Town/Village	Ottawa
Province	ON
Postal Code	n/a
UTM Coordinates	NAD83 — Zone 18 Easting: 445570.00 Northing: 5029192.00
Municipal Plan and Sublot Number	
Other	

Overburden and Bedrock Materials Interval

General Colour	Most Common Material	Other Materials	General Description	Depth From	Depth To
BRWN	GRVL	SAND	SOFT	0 m	2.74 m
GREY	SILT	CLAY	SOFT	2.74 m	3.96 m
GREY	SILT	CLAY	SOFT	3.96 m	5.79 m

Annular Space/Abandonment Sealing Record

Depth	Depth	Type of Sealant Used	Volume
-------	-------	----------------------	--------

From	To	(Material and Type)	Placed
0 m	.31 m	FLUSHMOUNT/ CONCRETE	
.31 m	2.44 m	BENSEAL	
2.44 m	5.79 m	SAND	

Method of Construction & Well Use

Method of Construction	Well Use
Direct Push	Monitoring Test Hole

Status of Well

Monitoring and Test Hole

Construction Record - Casing

Inside Diameter	Open Hole or material	Depth From	Depth To
4.03 cm	PLASTIC	0 m	2.74 m

Construction Record - Screen

Outside Diameter	Material	Depth From	Depth To
4.82 cm	PLASTIC	2.74 m	5.79 m

Well Contractor and Well Technician Information

Well Contractor's Licence Number: 7241

Results of Well Yield Testing

After test of well yield, water was

If pumping discontinued, give reason

Pump intake set at

Pumping Rate

Duration of Pumping

Final water level

If flowing give rate

Recommended pump depth

Recommended pump rate

Well Production

Disinfected?

Draw Down & Recovery

Draw Down Time(min)	Draw Down Water level	Recovery Time(min)	Recovery Water level
SWL			
1		1	
2		2	
3		3	
4		4	
5		5	
10		10	
15		15	
20		20	
25		25	
30		30	
40		40	
45		45	
50		50	
60		60	

Water Details

Water Found at Depth	Kind
----------------------	------

Hole Diameter

Depth From	Depth To	Diameter
0 m	5.79 m	8.25 cm

Audit Number: Z206496

Date Well Completed: August 10, 2017

Date Well Record Received by MOE: September 29, 2017

Updated: March 7, 2019

Share [facebook](#) [twitter](#) [Print](#)

Tags

- [Environment and energy,](#)

[Go Back to Map](#)

Well ID

Well ID Number: 7295730
Well Audit Number: Z206497
Well Tag Number: A189880

This table contains information from the original well record and any subsequent updates.

Well Location

Address of Well Location	366 382 BANK STREET
Township	OTTAWA CITY
Lot	
Concession	
County/District/Municipality	OTTAWA-CARLETON
City/Town/Village	Ottawa
Province	ON
Postal Code	n/a
UTM Coordinates	NAD83 — Zone 18 Easting: 445582.00 Northing: 5029178.00
Municipal Plan and Sublot Number	
Other	

Overburden and Bedrock Materials Interval

General Colour	Most Common Material	Other Materials	General Description	Depth From	Depth To
BRWN	GRVL	SAND		0 m	2.74 m
GREY	SILT	CLAY	SOFT	2.74 m	3.46 m
GREY	SILT	CLAY	WBRG	3.46 m	5.79 m

Annular Space/Abandonment Sealing Record

Depth	Depth	Type of Sealant Used	Volume
-------	-------	----------------------	--------

From	To	(Material and Type)	Placed
0 m	.31 m	FLUSHMOUNT/ CONCRETE	
.31 m	2.44 m	BENSEAL	
2.44 m	5.79 m	SAND	

Method of Construction & Well Use

Method of Construction	Well Use
Direct Push	Monitoring Test Hole

Status of Well

Monitoring and Test Hole

Construction Record - Casing

Inside Diameter	Open Hole or material	Depth From	Depth To
4.03 cm	PLASTIC	0 m	2.74 m

Construction Record - Screen

Outside Diameter	Material	Depth From	Depth To
4.82 cm	PLASTIC	2.74 m	5.79 m

Well Contractor and Well Technician Information

Well Contractor's Licence Number: 7241

Results of Well Yield Testing

After test of well yield, water was

If pumping discontinued, give reason

Pump intake set at

Pumping Rate

Duration of Pumping

Final water level

If flowing give rate

Recommended pump depth

Recommended pump rate

Well Production

Disinfected?

Draw Down & Recovery

Draw Down Time(min)	Draw Down Water level	Recovery Time(min)	Recovery Water level
SWL			
1		1	
2		2	
3		3	
4		4	
5		5	
10		10	
15		15	
20		20	
25		25	
30		30	
40		40	
45		45	
50		50	
60		60	

Water Details

Water Found at Depth	Kind
----------------------	------

Hole Diameter

Depth From	Depth To	Diameter
0 m	5.79 m	8.25 cm

Audit Number: Z206497

Date Well Completed: August 10, 2017

Date Well Record Received by MOE: September 29, 2017

Updated: March 7, 2019

Share [facebook](#) [twitter](#) [Print](#)

Tags

- [Environment and energy,](#)

[Go Back to Map](#)

Well ID

Well ID Number: 7295731
Well Audit Number: Z206498
Well Tag Number: A189879

This table contains information from the original well record and any subsequent updates.

Well Location

Address of Well Location	366 382 BANK STREET
Township	OTTAWA CITY
Lot	
Concession	
County/District/Municipality	OTTAWA-CARLETON
City/Town/Village	Ottawa
Province	ON
Postal Code	n/a
UTM Coordinates	NAD83 — Zone 18 Easting: 445584.00 Northing: 5029168.00
Municipal Plan and Sublot Number	
Other	

Overburden and Bedrock Materials Interval

General Colour	Most Common Material	Other Materials	General Description	Depth From	Depth To
BRWN	GRVL	SAND	DRY	0 m	2.74 m
GREY	SILT	CLAY		2.74 m	3.96 m
GREY	SILT	CLAY	SOFT	3.96 m	5.79 m

Annular Space/Abandonment Sealing Record

Depth	Depth	Type of Sealant Used	Volume
-------	-------	----------------------	--------

From	To	(Material and Type)	Placed
0 m	.31 m	FLUSHMOUNT/ CONCRETE	
.31 m	2.44 m	BENSEAL	
2.44 m	5.79 m	SAND	

Method of Construction & Well Use

Method of Construction	Well Use
Direct Push	Monitoring Test Hole

Status of Well

Monitoring and Test Hole

Construction Record - Casing

Inside Diameter	Open Hole or material	Depth From	Depth To
4.03 cm	PLASTIC	0 m	2.74 m

Construction Record - Screen

Outside Diameter	Material	Depth From	Depth To
4.82 cm	PLASTIC	2.74 m	5.79 m

Well Contractor and Well Technician Information

Well Contractor's Licence Number: 7241

Results of Well Yield Testing

After test of well yield, water was

If pumping discontinued, give reason

Pump intake set at

Pumping Rate

Duration of Pumping

Final water level

If flowing give rate

Recommended pump depth

Recommended pump rate

Well Production

Disinfected?

Draw Down & Recovery

Draw Down Time(min)	Draw Down Water level	Recovery Time(min)	Recovery Water level
SWL			
1		1	
2		2	
3		3	
4		4	
5		5	
10		10	
15		15	
20		20	
25		25	
30		30	
40		40	
45		45	
50		50	
60		60	

Water Details

Water Found at Depth	Kind
----------------------	------

Hole Diameter

Depth From	Depth To	Diameter
0 m	5.79 m	8.25 cm

Audit Number: Z206498

Date Well Completed: August 10, 2017

Date Well Record Received by MOE: September 29, 2017

Updated: March 7, 2019

Share [facebook](#) [twitter](#) [Print](#)

Tags

- [Environment and energy,](#)

[Go Back to Map](#)

Well ID

Well ID Number: 7295732

Well Audit Number: Z206499

Well Tag Number: A189788

This table contains information from the original well record and any subsequent updates.

Well Location

Address of Well Location	366 382 BANKS STREET
Township	OTTAWA CITY
Lot	
Concession	
County/District/Municipality	OTTAWA-CARLETON
City/Town/Village	Ottawa
Province	ON
Postal Code	n/a
UTM Coordinates	NAD83 — Zone 18 Easting: 445593.00 Northing: 5029168.00
Municipal Plan and Sublot Number	
Other	

Overburden and Bedrock Materials Interval

General Colour	Most Common Material	Other Materials	General Description	Depth From	Depth To
BRWN	GRVL	SAND	SOFT	0 m	2.13 m
GREY	SILT	CLAY	SOFT	2.13 m	3.96 m
GREY	SILT	CLAY	WBRG	3.96 m	5.79 m

Annular Space/Abandonment Sealing Record

Depth	Depth	Type of Sealant Used	Volume
-------	-------	----------------------	--------

From	To	(Material and Type)	Placed
0 m	.31 m	FLUSHMOUNT/ CONCRETE	
.31 m	2.44 m	BENSEAL	
2.44 m	5.79 m	SAND	

Method of Construction & Well Use

Method of Construction	Well Use
Direct Push	Monitoring Test Hole

Status of Well

Monitoring and Test Hole

Construction Record - Casing

Inside Diameter	Open Hole or material	Depth From	Depth To
4.03 cm	PLASTIC	0 m	2.74 m

Construction Record - Screen

Outside Diameter	Material	Depth From	Depth To
4.82 cm	PLASTIC	2.79 m	5.79 m

Well Contractor and Well Technician Information

Well Contractor's Licence Number: 7241

Results of Well Yield Testing

After test of well yield, water was

If pumping discontinued, give reason

Pump intake set at

Pumping Rate

Duration of Pumping

Final water level

If flowing give rate

Recommended pump depth

Recommended pump rate

Well Production

Disinfected?

Draw Down & Recovery

Draw Down Time(min)	Draw Down Water level	Recovery Time(min)	Recovery Water level
SWL			
1		1	
2		2	
3		3	
4		4	
5		5	
10		10	
15		15	
20		20	
25		25	
30		30	
40		40	
45		45	
50		50	
60		60	

Water Details

Water Found at Depth	Kind
----------------------	------

Hole Diameter

Depth From	Depth To	Diameter
0 m	5.79 m	8.25 cm

Audit Number: Z206499

Date Well Completed: September 10, 2017

Date Well Record Received by MOE: September 29, 2017

Updated: March 7, 2019

Share [facebook](#) [twitter](#) [Print](#)

Tags

- [Environment and energy](#),

[Go Back to Map](#)

Well ID

Well ID Number: 7295733
Well Audit Number: Z206495
Well Tag Number: A182830

This table contains information from the original well record and any subsequent updates.

Well Location

Address of Well Location	366 382 BANK STREET
Township	OTTAWA CITY
Lot	
Concession	
County/District/Municipality	OTTAWA-CARLETON
City/Town/Village	Ottawa
Province	ON
Postal Code	n/a
UTM Coordinates	NAD83 — Zone 18 Easting: 445605.00 Northing: 5029135.00
Municipal Plan and Sublot Number	
Other	

Overburden and Bedrock Materials Interval

General Colour	Most Common Material	Other Materials	General Description	Depth From	Depth To
BRWN	GRVL	SAND		0 m	2.44 m
GREY	SILT	CLAY	SOFT	2.44 m	3.96 m
GREY	SILT	CLAY	WBRG	3.96 m	5.79 m

Annular Space/Abandonment Sealing Record

Depth	Depth	Type of Sealant Used	Volume
-------	-------	----------------------	--------

From	To	(Material and Type)	Placed
0 m	.31 m	FLUSHMOUNT/ CONCRETE	
.31 m	2.44 m	BENSEAL	
2.44 m	5.79 m	SAND	

Method of Construction & Well Use

Method of Construction	Well Use
Direct Push	Monitoring Test Hole

Status of Well

Monitoring and Test Hole

Construction Record - Casing

Inside Diameter	Open Hole or material	Depth From	Depth To
4.03 cm	PLASTIC	0 m	2.74 m

Construction Record - Screen

Outside Diameter	Material	Depth From	Depth To
4.82 cm	PLASTIC	2.74 m	5.79 m

Well Contractor and Well Technician Information

Well Contractor's Licence Number: 7241

Results of Well Yield Testing

After test of well yield, water was

If pumping discontinued, give reason

Pump intake set at

Pumping Rate

Duration of Pumping

Final water level

If flowing give rate

Recommended pump depth

Recommended pump rate

Well Production

Disinfected?

Draw Down & Recovery

Draw Down Time(min)	Draw Down Water level	Recovery Time(min)	Recovery Water level
SWL			
1		1	
2		2	
3		3	
4		4	
5		5	
10		10	
15		15	
20		20	
25		25	
30		30	
40		40	
45		45	
50		50	
60		60	

Water Details

Water Found at Depth	Kind
----------------------	------

Hole Diameter

Depth From	Depth To	Diameter
0 m	5.79 m	8.25 cm

Audit Number: Z206495

Date Well Completed: August 10, 2017

Date Well Record Received by MOE: September 29, 2017

Updated: March 7, 2019

Share [facebook](#) [twitter](#) [Print](#)

Tags

- [Environment and energy,](#)

Instructions for Completing Form

- For use in the Province of Ontario only. This document is a permanent legal document. Please retain for future reference. All Sections must be completed in full to avoid delays in processing. Questions regarding completing this application can be directed to the Water Well Help Desk (Toll Free) at 1-888-396-9355. All metre measurements shall be reported to 1/10th of a metre. Please print clearly in blue or black ink only.

Ministry Use Only table with columns for MUN, CON, LOT.

Well Owner's Information and Location of Well Information

Well Owner's Information and Location of Well Information form with handwritten details for Canadian Federation of Students.

Log of Overburden and Bedrock Materials (see instructions)

Log of Overburden and Bedrock Materials table with columns for General Colour, Most common material, Other Materials, General Description, Depth From, and Metres To.

Hole Diameter table with columns for Depth From, Metres To, and Diameter Centimetres.

Water Record form with sections for Water found at, After test of well yield, and Chlorinated status.

Construction Record table with sections for Casing and Screen, including material and thickness details.

Test of Well Yield table with columns for Pumping test method, Draw Down, and Recovery.

Plugging and Sealing Record table with columns for Depth set at, Material and type, and Volume Placed.

Method of Construction form with checkboxes for Cable Tool, Rotary, Diamond, Digging, etc.

Water Use form with checkboxes for Domestic, Industrial, Public Supply, etc.

Final Status of Well form with checkboxes for Water Supply, Observation well, Test Hole, etc.

Well Contractor/Technician Information form with fields for Name, Address, and Signature.

Location of Well diagram showing Somerset St. W, Bank St., and Maclaren with dimensions and well location.

Ministry Use Only form with fields for Data Source, Date Received, Date of Inspection, and Remarks.

Well Owner's Information

7,9,11 Florence St
 County/District/Municipality: Carleton County
 City/Town/Village: Ottawa
 Province: Ontario
 Postal Code: K2P0W6
 UTM Coordinates: NAD 83 Zone 18 Easting 18445461 Northing 50791169
 GPS Unit Make: Garmin Model: Etrex
 Mode of Operation: Undifferentiated Averaged
 Differentiated, specify _____

Overburden and Bedrock Materials (see instructions on the back of this form)

General Colour	Most Common Material	Other Materials	General Description	Depth (Metres) From	Depth (Metres) To
Ben	fill	Sand/Bricks	soft dry	0	2.44
Grey	clay		soft, moist	2.44	4.57
Grey	clay		soft, wet	4.57	5.79

Annular Space/Abandonment Sealing Record

Depth Set at (Metres) From	Depth Set at (Metres) To	Type of Sealant Used (Material and Type)	Volume Placed (Cubic Metres)
0	2.44	Benseal	0.0112
2.44	5.79	Sand	0.0154

Results of Well Yield Testing

Check box if after test of well yield, water was:	Draw Down		Recovery	
	Time (Min)	Water Level (Metres)	Time (Min)	Water Level (Metres)
<input type="checkbox"/> Clear and sand free	Static Level		Static Level	
<input type="checkbox"/> Cannot develop to sand-free state	1		1	
<input type="checkbox"/> If pumping discontinued, give reason:	2		2	
Pumping test method	3		3	
Pump intake set at (Metres)	4		4	
Pumping rate (Litres/min)	5		5	
Duration of pumping	10		10	
hrs + min	15		15	
Final water level end of pumping (Metres)	20		20	
Recommended pump type	25		25	
<input type="checkbox"/> Shallow <input type="checkbox"/> Deep	30		30	
Recommended pump depth	40		40	
Metres	50		50	
Recommended pump rate (Litres/min)	60		60	
If flowing give rate (Litres/min)				

Method of Construction


Cable Tool Diamond
 Rotary (Conventional) Jetting
 Rotary (Reverse) Driving
 Rotary (Air) Digging
 Air percussion Boring
 Other, specify: Geoprobe

Water Use

Public Commercial Not used
 Domestic Municipal Dewatering
 Livestock Test Hole Monitoring
 Irrigation Cooling & Air Conditioning
 Industrial
 Other, specify _____

Status of Well

Water Supply Dewatering Well Observation and/or Monitoring Hole
 Replacement Well Abandoned, Insufficient Supply Alteration (Construction)
 Test Hole Abandoned, Poor Water Quality Other, specify _____
 Recharge Well Abandoned, other, specify _____



Water Details

Water found at Depth	Kind of Water
Metres <input type="checkbox"/> Gas	<input type="checkbox"/> Fresh <input type="checkbox"/> Salty <input type="checkbox"/> Sulphur <input type="checkbox"/> Minerals
Metres <input type="checkbox"/> Gas	<input type="checkbox"/> Fresh <input type="checkbox"/> Salty <input type="checkbox"/> Sulphur <input type="checkbox"/> Minerals
Metres <input type="checkbox"/> Gas	<input type="checkbox"/> Fresh <input type="checkbox"/> Salty <input type="checkbox"/> Sulphur <input type="checkbox"/> Minerals

Casing Used

Galvanized Steel Fibreglass Plastic Concrete

Screen Used

Galvanized Steel Fibreglass Plastic Concrete

Casing and Well Details

Diameter of the Hole (Centimetres): 8.89
 Depth of the Hole (Metres): 5.79
 Wall Thickness (Metres): 0.0037
 Inside Diameter of the Casing (Metres): 0.040
 Depth of the Casing (Metres): 2.74

No Casing and Screen Used

Open Hole

Disinfected? Yes No

Date Well Completed (yyyy/mm/dd): 2008/03/05
 Was the well owner's information package delivered? Yes No
 Date the Well Record and Package Delivered to Well Owner (yyyy/mm/dd):

Well Contractor and Well Technician Information

Business Name of Well Contractor: Strata Soil Sampling
 Well Contractor's Licence No.: 7241
 Business Address (Street No./Name, number, RR): 2-147 West Beaver Creek
 Municipality: Richmond Hill
 Province: ON
 Postal Code: 4B1C6
 Business E-mail Address: jandean@stratasoil.com
 Bus. Telephone No. (inc. area code): 9057649304
 Name of Well Technician (Last Name, First Name): Mike Brown
 Well Technician's Licence No.: T-2977
 Signature of Technician: [Signature]
 Date Submitted (yyyy/mm/dd): 2008/03/05

Ministry Use Only

Audit No.: 62488
 Date Received (yyyy/mm/dd): MAR 18 2008
 Well Contractor No.:
 Date of Inspection (yyyy/mm/dd):
 Remarks:



Well Location

Address of Well Location (Street Number/Name) 320 Gilmour St. Township Lot Concession County/District/Municipality City/Town/Village Ottawa Province Ontario Postal Code UTM Coordinates Zone Easting Northing Municipal Plan and Sublot Number Other

Overburden and Bedrock Materials/Abandonment Sealing Record (see instructions on the back of this form)

Table with columns: General Colour, Most Common Material, Other Materials, General Description, Depth (m/ft) From, To. Includes entries for Brn Gravel, Gry Clay, Sand, Silt, soft dry, soft wet.

Annular Space table with columns: Depth Set at (m/ft) From, To, Type of Sealant Used (Material and Type), Volume Placed (m³/ft³). Includes entries for Concrete/Flushmount, Benseal, Sand.

Results of Well Yield Testing table with columns: After test of well yield, water was: (Clear and sand free, Other), Draw Down (Time, Water Level), Recovery (Time, Water Level), Pump intake set at, Pumping rate, Duration of pumping, Final water level end of pumping, If flowing give rate, Recommended pump depth, Recommended pump rate, Well production, Disinfected?

Method of Construction and Well Use section with checkboxes for Cable Tool, Rotary, Boring, Air percussion, Diamond, Jetting, Driving, Digging, Public, Commercial, Not used, Domestic, Municipal, Dewatering, Livestock, Test Hole, Monitoring, Irrigation, Cooling & Air Conditioning, Industrial, Other.

Construction Record - Casing table with columns: Inside Diameter (cm/in), Open Hole OR Material, Wall Thickness (cm/in), Depth (m/ft) From, To, Status of Well. Includes entry for PVC casing, 3.45 cm diameter, 0.356 m wall thickness, 0 to 0.91 m depth.

Construction Record - Screen table with columns: Outside Diameter (cm/in), Material, Slot No., Depth (m/ft) From, To. Includes entry for PVC screen, 4.21 cm diameter, slot 10, 0.91 to 3.96 m depth.

Water Details and Hole Diameter table with columns: Water found at Depth (m/ft), Kind of Water, Hole Diameter (Depth, Diameter). Includes entry for water found at 0 m depth, hole diameter 5.71 cm.

Well Contractor and Well Technician Information section with fields for Business Name of Well Contractor (strata Soil Sampling), Well Contractor's Licence No. (7241), Business Address (147-2 W. Beaver creek), Municipality (Richmond Hill), Province (ON), Postal Code (L4B1C6), Business E-mail Address (wrecords@stratasoil.com).

Well owner's information and Date Package Delivered section with fields for Well owner's information package delivered (Yes/No), Date Package Delivered (20120124), Date Work Completed (20120124).

Map of Well Location section with a hand-drawn map showing Gilmour St, Bank St, an underground garage entrance, and a well location marked with a circle and '20m'.

Ministry Use Only section with fields for Audit No. (Z145266) and Received date (20120124).



Ministry of the Environment

Mail Tax No. (Place Sticker and/or Print Below)

A106637

A106637

S12067

Well Record

Regulation 903 Ontario Water Resources Act

Page 3 of 3

Measurements recorded in: Metric Imperial

Well Owner's Information

First Name: Minto Apartments Last Name / Organization: [Redacted] E-mail Address: [Redacted] Well Constructed by Well Owner

Mailing Address (Street Number/Name): 1051 Baxter Rd Suite 22B Municipality: Ottawa Province: ON Postal Code: K2C3P2 Telephone No. (inc. area code): [Redacted]

Well Location

Address of Well Location (Street Number/Name): 320 Gilmour St. Township: [Redacted] Lot: [Redacted] Concession: [Redacted]

County/District/Municipality: [Redacted] City/Town/Village: Ottawa Province: Ontario Postal Code: [Redacted]

UTM Coordinates: Zone 18 Easting 4451564 Northing 50291134 Municipal Plan and Sublot Number: [Redacted] Other: [Redacted]

Overburden and Bedrock Materials/Abandonment Sealing Record (see instructions on the back of this form)

General Colour	Most Common Material	Other Materials	General Description	Depth (m/ft)	
				From	To
Brn	Gravel	Sand	soft, dry	0	1.22
Gry	Clay	Silt	soft, wet	1.22	4.27

Annular Space

Depth Set at (m/ft)	Type of Sealant Used (Material and Type)	Volume Placed (m³/ft³)
0 - 0.31	Concrete / Plushmount	
0.31 - 0.91	Benseal	
0.91 - 4.27	Sand	

Results of Well Yield Testing

After test of well yield, water was:	Draw Down		Recovery	
	Time (min)	Water Level (m/ft)	Time (min)	Water Level (m/ft)
<input type="checkbox"/> Clear and sand free <input type="checkbox"/> Other, specify _____				
If pumping discontinued, give reason:	Static Level			
	1		1	
Pump intake set at (m/ft)	2		2	
Pumping rate (l/min / GPM)	3		3	
	4		4	
Duration of pumping _____ hrs + _____ min	5		5	
Final water level end of pumping (m/ft)	10		10	
	15		15	
If flowing give rate (l/min / GPM)	20		20	
	25		25	
Recommended pump depth (m/ft)	30		30	
Recommended pump rate (l/min / GPM)	40		40	
Well production (l/min / GPM)	50		50	
	60		60	
Disinfected? <input type="checkbox"/> Yes <input type="checkbox"/> No				

Method of Construction

Cable Tool Diamond Public Commercial Not used
 Rotary (Conventional) Jetting Domestic Municipal Dewatering
 Rotary (Reverse) Driving Livestock Test Hole Monitoring
 Boring Digging Irrigation Cooling & Air Conditioning
 Air percussion Industrial
 Other, specify D.P. Other, specify _____

Construction Record - Casing

Inside Diameter (cm/in)	Open Hole OR Material (Galvanized, Fibreglass, Concrete, Plastic, Steel)	Wall Thickness (cm/in)	Depth (m/ft)		Status of Well
			From	To	
3.45	Pvc	3.56	0	1.22	<input type="checkbox"/> Water Supply <input type="checkbox"/> Replacement Well <input checked="" type="checkbox"/> Test Hole <input type="checkbox"/> Recharge Well <input type="checkbox"/> Dewatering Well <input type="checkbox"/> Observation and/or Monitoring Hole <input type="checkbox"/> Alteration (Construction) <input type="checkbox"/> Abandoned, Insufficient Supply <input type="checkbox"/> Abandoned, Poor Water Quality <input type="checkbox"/> Abandoned, other, specify _____ <input type="checkbox"/> Other, specify _____

Construction Record - Screen

Outside Diameter (cm/in)	Material (Plastic, Galvanized, Steel)	Slot No.	Depth (m/ft)	
			From	To
4.21	Pvc	10	1.22	4.27

Water Details

Water found at Depth (m/ft)	Kind of Water: <input type="checkbox"/> Fresh <input type="checkbox"/> Untested <input type="checkbox"/> Gas <input type="checkbox"/> Other, specify _____	Hole Diameter	
		Depth (m/ft)	Diameter (cm/in)
		From	To
		0	4.27
			5.71

Well Contractor and Well Technician Information

Business Name of Well Contractor: strata soil sampling Well Contractor's Licence No.: 721411

Business Address (Street Number/Name): 147-2 W. Beaver creek Municipality: Richmond Hill

Province: ON Postal Code: L4B1C6 Business E-mail Address: wrecords@stratasoil.com

Bys. Telephone No. (inc. area code): 9057649304 Name of Well Technician (Last Name, First Name): Beatty Brian

Well Technician's Licence No.: 36116 Signature of Technician and/or Contractor: [Signature] Date Submitted: 2012/01/24

Map of Well Location

Please provide a map below following instructions on the back.

Comments:

Well owner's information package delivered: Yes No

Date Package Delivered: 2012/01/24

Date Work Completed: 2012/01/24

Ministry Use Only

Audit No.: Z145265

Received: 2012/01/24



Ministry of the Environment

Well Tag No. (Place Sticker and/or Print Below)

A106638

A106638

512007
Well Record

Regulation 903 Ontario Water Resources Act

Page 2 of 2

Measurements recorded in: Metric Imp

Well Owner's Information

First Name: Minto Apartments Last Name / Organization: [Redacted] E-mail Address: [Redacted] Well Constructed by Well Owner

Mailing Address (Street Number/Name): 1051 Baxter Rd Suite 22B Municipality: Ottawa Province: ON Postal Code: K2K3A2 Telephone No. (inc. area code): [Redacted]

Well Location

Address of Well Location (Street Number/Name): 320 Gilmour St. Township: [Redacted] Lot: [Redacted] Concession: [Redacted]

County/District/Municipality: [Redacted] City/Town/Village: Ottawa Province: Ontario Postal Code: [Redacted]

UTM Coordinates: Zone 18 Easting 445578 Northing 5029119 Municipal Plan and Sublot Number: [Redacted] Other: [Redacted]

Overburden and Bedrock Materials/Abandonment Sealing Record (see instructions on the back of this form)

General Colour	Most Common Material	Other Materials	General Description	Depth (m/ft) From	Depth (m/ft) To
Brn	Gravel	Sand	Soft, dry	0	.91
Grp	clay	silt	Soft, wet	.91	3.66

Annular Space

Depth Set at (m/ft) From	Depth Set at (m/ft) To	Type of Sealant Used (Material and Type)	Volume Placed (m³/ft³)
0	.31	Concrete / Flushmount	
.31	.61	Benseal	
.61	3.66	Sand	

Results of Well Yield Testing

After test of well yield, water was: <input type="checkbox"/> Clear and sand free <input type="checkbox"/> Other, specify _____	Draw Down		Recovery	
	Time (min)	Water Level (m/ft)	Time (min)	Water Level (m/ft)
If pumping discontinued, give reason: <u>[Redacted]</u>	Static Level			
	1		1	
	2		2	
	3		3	
	4		4	
	5		5	
Pump intake set at (m/ft)	10		10	
Pumping rate (l/min / GPM)	15		15	
Duration of pumping _____ hrs + _____ min	20		20	
Final water level end of pumping (m/ft)	25		25	
If flowing give rate (l/min / GPM)	30		30	
Recommended pump depth (m/ft)	40		40	
Recommended pump rate (l/min / GPM)	50		50	
Well production (l/min / GPM)	60		60	
Disinfected? <input type="checkbox"/> Yes <input type="checkbox"/> No				

Method of Construction

Cable Tool Diamond Public Commercial Not used

Rotary (Conventional) Jetting Domestic Municipal Dewatering

Rotary (Reverse) Driving Livestock Test Hole Monitoring

Boring Digging Irrigation Cooling & Air Conditioning

Air percussion Industrial

Other, specify D.P. Other, specify _____

Construction Record - Casing

Inside Diameter (cm/in)	Open Hole OR Material (Galvanized, Fibreglass, Concrete, Plastic, Steel)	Wall Thickness (cm/in)	Depth (m/ft)		Status of Well
			From	To	
3.45	PVC	.356	0	3.66 1.61	<input type="checkbox"/> Water Supply <input type="checkbox"/> Replacement Well <input checked="" type="checkbox"/> Test Hole <input type="checkbox"/> Recharge Well <input type="checkbox"/> Dewatering Well <input checked="" type="checkbox"/> Observation and/or Monitoring Hole <input type="checkbox"/> Alteration (Construction) <input type="checkbox"/> Abandoned, Insufficient Supply <input type="checkbox"/> Abandoned, Poor Water Quality <input type="checkbox"/> Abandoned, other, specify _____ <input type="checkbox"/> Other, specify _____

Construction Record - Screen

Outside Diameter (cm/in)	Material (Plastic, Galvanized, Steel)	Slot No.	Depth (m/ft)		Status of Well
			From	To	
4.21	PVC	1D	3.66 .61	3.66	

Water Details

Water found at Depth (m/ft) <input type="checkbox"/> Gas	Kind of Water: <input type="checkbox"/> Fresh <input type="checkbox"/> Untested <input type="checkbox"/> Other, specify _____	Hole Diameter	
		Depth (m/ft) From	Depth (m/ft) To
		0	3.66
			5.71

Well Contractor and Well Technician Information

Business Name of Well Contractor: Strata Soil Sampling Well Contractor's Licence No.: 7241

Business Address (Street Number/Name): 147-2 W. Beaver creek Municipality: Richmond Hill

Province: ON Postal Code: L4B1C6 Business E-mail Address: wrecords@stratasoil.com

Bus. Telephone No. (inc. area code): 9057649304 Name of Well Technician (Last Name, First Name): Beath Brian

Well Technician's Licence No.: 3616 Signature of Technician and/or Contractor: [Signature] Date Submitted: 00120124

Map of Well Location

Please provide a map below following instructions on the back.

Comments:

Well owner's information package delivered: Yes No

Date Package Delivered: 20120724

Date Work Completed: 20120724

Ministry Use Only

Audit No.: 2145264

Received: APR 26 2017

Measurements recorded in: Metric Imperial

Well Owner's Information

Last Name / Organization: **C/O Minto Apartments Ltd.** E-mail Address: _____ Well Constructed by Well Owner

Mailing Address (Street Number/Name): **1051 Baxter Rd Suite 22 B** Municipality: **Ottawa** Province: **ON** Postal Code: **K2L3P2** Telephone No. (inc. area code): _____

Well Location

Address of Well Location (Street Number/Name): **21 James St.** Township: _____ Lot: _____ Concession: _____

County/District/Municipality: _____ City/Town/Village: **Ottawa** Province: **Ontario** Postal Code: _____

UTM Coordinates: Zone **18** Easting **445594** Northing **5029121** Municipal Plan and Sublot Number: _____ Other: _____

Overburden and Bedrock Materials/Abandonment Sealing Record (see instructions on the back of this form)

General Colour	Most Common Material	Other Materials	General Description	Depth (m/ft)	
				From	To
Brown	Clay	soft	soft	0	1.5
Grey	clay		soft, wet	1.5	4.57

Annular Space

Depth Set at (m/ft)	Type of Sealant Used (Material and Type)	Volume Placed (m³/ft³)
From: 0 To: 0.31	Concrete / flushmount	
0.31 To: 1.22	Benseal	
1.22 To: 4.57	Sand	

Results of Well Yield Testing

Time (min)	Water Level (m/ft)	Recovery	
		Time (min)	Water Level (m/ft)
1		1	
2		2	
3		3	
4		4	
5		5	
10		10	
15		15	
20		20	
25		25	
30		30	
40		40	
50		50	
60		60	

After test of well yield, water was:
 Clear and sand free
 Other, specify _____

If pumping discontinued, give reason: _____

Pump intake set at (m/ft): _____

Pumping rate (l/min / GPM): _____

Duration of pumping: _____ hrs + _____ min

Final water level end of pumping (m/ft): _____

If flowing give rate (l/min / GPM): _____

Recommended pump depth (m/ft): _____

Recommended pump rate (l/min / GPM): _____

Well production (l/min / GPM): _____

Disinfected? Yes No

Method of Construction

Cable Tool Diamond Public Commercial Not used
 Rotary (Conventional) Jetting Domestic Municipal Dewatering
 Rotary (Reverse) Driving Livestock Test Hole Monitoring
 Boring Digging Irrigation Cooling & Air Conditioning
 Air percussion Industrial
 Other, specify **D.P.** Other, specify _____

Construction Record - Casing

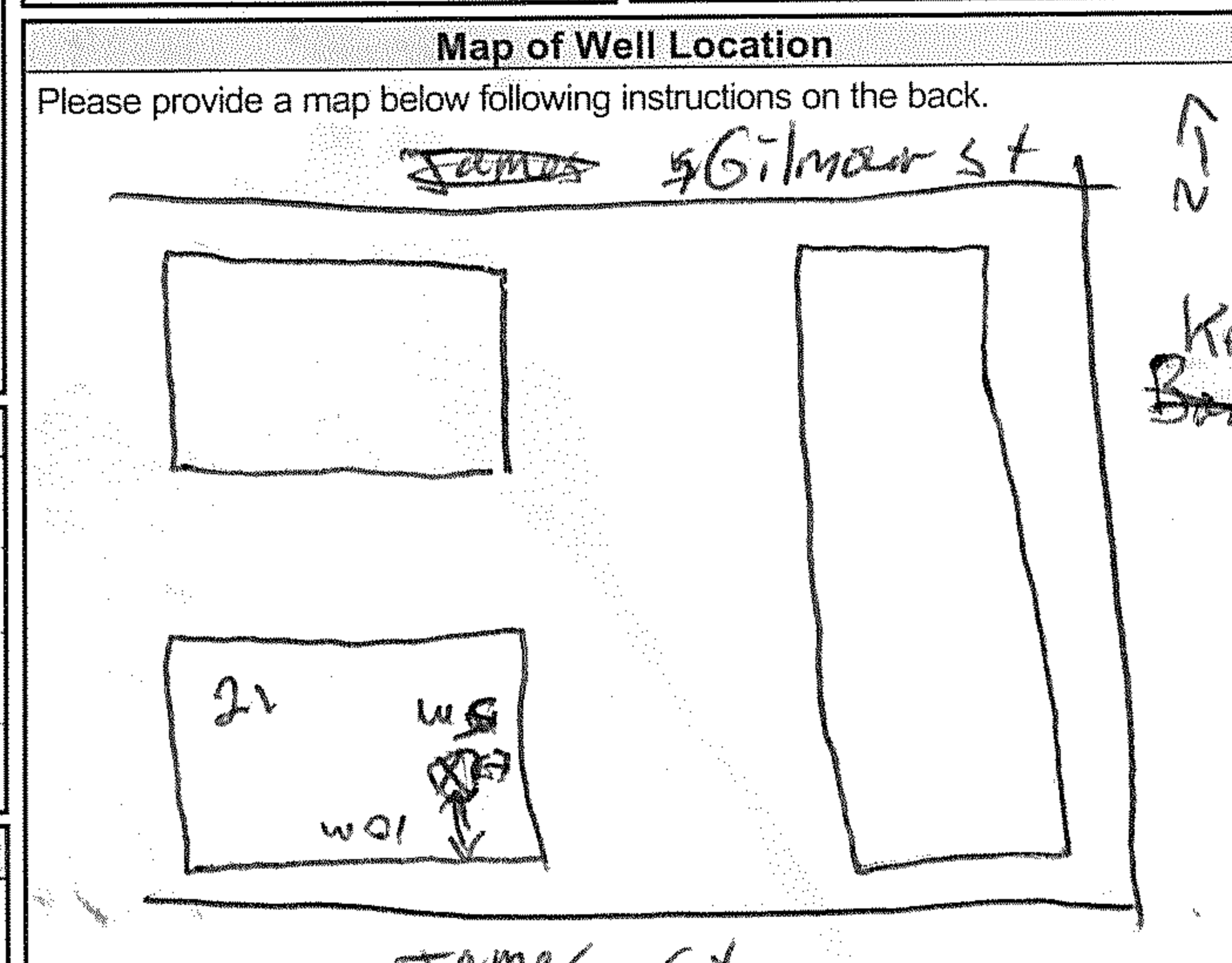
Inside Diameter (cm/in)	Open Hole OR Material (Galvanized, Fibreglass, Concrete, Plastic, Steel)	Wall Thickness (cm/in)	Depth (m/ft)		Status of Well
			From	To	
3.45	PVC	.345	0	1.5	<input type="checkbox"/> Water Supply <input type="checkbox"/> Replacement Well <input checked="" type="checkbox"/> Test Hole <input type="checkbox"/> Recharge Well <input type="checkbox"/> Dewatering Well <input checked="" type="checkbox"/> Observation and/or Monitoring Hole <input type="checkbox"/> Alteration (Construction) <input type="checkbox"/> Abandoned, Insufficient Supply <input type="checkbox"/> Abandoned, Poor Water Quality <input type="checkbox"/> Abandoned, other, specify _____ <input type="checkbox"/> Other, specify _____

Construction Record - Screen

Outside Diameter (cm/in)	Material (Plastic, Galvanized, Steel)	Slot No.	Depth (m/ft)		Status of Well
			From	To	
4.21	PR	10	1.5	4.57	<input type="checkbox"/> Other, specify _____

Water Details

Water found at Depth (m/ft)	Kind of Water: <input type="checkbox"/> Fresh <input type="checkbox"/> Untested <input type="checkbox"/> Gas <input type="checkbox"/> Other, specify _____	Depth (m/ft)	Diameter (cm/in)
0		0	4.57
4.57		4.57	5.71



Well Contractor and Well Technician Information

Business Name of Well Contractor: **Strata Drilling Group** Well Contractor's Licence No.: **72411**

Business Address (Street Number/Name): **147-2 W. Beaver creek** Municipality: **Richmond Hill**

Province: **ON** Postal Code: **L4B1C6** Business E-mail Address: **wrecords@stratasoil.com**

Bus. Telephone No. (inc. area code): **9057649304** Name of Well Technician (Last Name, First Name): **Beatty Brian**

Well Technician's Licence No.: **36116** Signature of Technician and/or Contractor: _____ Date Submitted: **20120727**

Comments: _____

Well owner's information package delivered: Yes No

Date Package Delivered: **20120726**

Date Work Completed: **20120726**

Ministry Use Only

Audit No.: **2152937**

Received: **SEP 04 2012**



A152335

Measurements recorded in: Metric Imperial

Well Owner's Information

First Name, Last Name / Organization (City of Ottawa), E-mail Address, Well Constructed by Well Owner

Mailing Address (Street Number/Name) 110 Laurier Ave. West, Municipality Ottawa, Province ON, Postal Code K1P 1J1, Telephone No. 613 580 2424

Well Location

Address of Well Location, Township, Lot, Concession

County/District/Municipality, City/Town/Village, Province Ontario, Postal Code

UTM Coordinates (NAD 83 18 44 53 15 50 29 2 28), Municipal Plan and Sublot Number, Other

Overburden and Bedrock Materials/Abandonment Sealing Record (see instructions on the back of this form)

Table with columns: General Colour (106), Most Common Material (Quick Graft + Cement), Other Materials, General Description, Depth (m/ft) From/To (57, 0)

Annular Space table with columns: Depth Set at (m/ft) From/To, Type of Sealant Used (Material and Type), Volume Placed (m³/ft³)

Method of Construction (Cable Tool, Rotary, Boring, etc.), Well Use (Public, Commercial, Domestic, etc.)

Construction Record - Casing table with columns: Inside Diameter, Open Hole OR Material, Wall Thickness, Depth (m/ft) From/To, Status of Well (Water Supply, Replacement Well, etc.)

Construction Record - Screen table with columns: Outside Diameter, Material, Slot No., Depth (m/ft) From/To, Status of Well (Abandoned, Poor Water Quality, etc.)

Water Details and Hole Diameter table with columns: Water found at Depth, Kind of Water, Hole Diameter (Depth, Diameter)

Well Contractor and Well Technician Information (Marathon Drilling Co Ltd, Terry Wright)

Results of Well Yield Testing table with columns: Draw Down (Time, Water Level), Recovery (Time, Water Level), Pumping rate, Duration of pumping, etc.

Map of Well Location (Somerset st, 2' x 55', Kent st)

Well owner's information package delivered, Date Package Delivered, Date Work Completed, Ministry Use Only (Audit No. 2096858, NOV 14 2013)

A152341

 Measurements recorded in: Metric Imperial

Well Owner's Information

First Name	Last Name / Organization City of Ottawa	E-mail Address	<input type="checkbox"/> Well Constructed by Well Owner
Mailing Address (Street Number/Name) 110 Laurier Ave. West		Municipality Ottawa	Province ON
		Postal Code K1P1J5	Telephone No. (inc. area code) 613 580 2424

Well Location

Address of Well Location (Street Number/Name)		Township	Lot	Concession
County/District/Municipality		City/Town/Village		Province Ontario
Postal Code		Other		
UTM Coordinates	Zone	Easting	Northing	
NAD	83	184456505029430	Municipal Plan and Sublot Number	

Overburden and Bedrock Materials/Abandonment Sealing Record (see instructions on the back of this form)

General Colour	Most Common Material	Other Materials	General Description	Depth (m/ft)	
				From	To
BH 105	Quick Grout + Cement			57m	0

Annular Space		
Depth Set at (m/ft)	Type of Sealant Used (Material and Type)	Volume Placed (m ³ /ft ³)
From	To	

Results of Well Yield Testing				
After test of well yield, water was: <input type="checkbox"/> Clear and sand free <input type="checkbox"/> Other, specify	Draw Down		Recovery	
	Time (min)	Water Level (m/ft)	Time (min)	Water Level (m/ft)
If pumping discontinued, give reason: Static Level	1		1	
	2		2	
	3		3	
	4		4	
	5		5	
	10		10	
Pump intake set at (m/ft)	15		15	
	20		20	
	25		25	
	30		30	
Pumping rate (l/min / GPM)	40		40	
	50		50	
Duration of pumping hrs + min	60		60	
Final water level end of pumping (m/ft)				
If flowing give rate (l/min / GPM)				
Recommended pump depth (m/ft)				
Recommended pump rate (l/min / GPM)				
Well production (l/min / GPM)				
Disinfected? <input type="checkbox"/> Yes <input type="checkbox"/> No				

Method of Construction		Well Use	
<input type="checkbox"/> Cable Tool	<input type="checkbox"/> Diamond	<input type="checkbox"/> Public	<input type="checkbox"/> Commercial
<input type="checkbox"/> Rotary (Conventional)	<input type="checkbox"/> Jetting	<input type="checkbox"/> Domestic	<input type="checkbox"/> Municipal
<input type="checkbox"/> Rotary (Reverse)	<input type="checkbox"/> Driving	<input type="checkbox"/> Livestock	<input type="checkbox"/> Test Hole
<input type="checkbox"/> Boring	<input type="checkbox"/> Digging	<input type="checkbox"/> Irrigation	<input checked="" type="checkbox"/> Monitoring
<input type="checkbox"/> Air percussion		<input type="checkbox"/> Industrial	<input type="checkbox"/> Cooling & Air Conditioning
<input type="checkbox"/> Other, specify		<input type="checkbox"/> Other, specify	

Construction Record - Casing			Status of Well	
Inside Diameter (cm/in)	Open Hole OR Material (Galvanized, Fibreglass, Concrete, Plastic, Steel)	Wall Thickness (cm/in)	Depth (m/ft)	
			From	To

Construction Record - Screen			Status of Well
Outside Diameter (cm/in)	Material (Plastic, Galvanized, Steel)	Slot No.	

Water Details		Hole Diameter	
Water found at Depth (m/ft) <input type="checkbox"/> Gas <input type="checkbox"/> Other, specify	Kind of Water: <input type="checkbox"/> Fresh <input type="checkbox"/> Untested	Depth (m/ft) From	Diameter (cm/in) To

Well Contractor and Well Technician Information			
Business Name of Well Contractor Marathon Drilling CO. Ltd		Well Contractor's Licence No. 6894	
Business Address (Street Number/Name) 6847 Hiram Dr.		Municipality OTT	
Province ON	Postal Code K4P1A2	Business E-mail Address	
Bus. Telephone No. (inc. area code) 613 822 0571	Name of Well Technician (Last Name, First Name) Wright Terry		
Well Technician's Licence No. 0715	Signature of Technician and/or Contractor <i>[Signature]</i>		Date Submitted 20130913

Map of Well Location
Please provide a map below following instructions on the back.
<p>309/311</p> <p>Empty lot</p> <p>17' 22'</p> <p>Somerset St.</p>

Comments:

Well owner's information package delivered <input type="checkbox"/> Yes <input type="checkbox"/> No	Date Package Delivered Y Y Y Y M M D D	Ministry Use Only Audit No. Z 096856 NOV 14 2013 Received
	Date Work Completed Y Y Y Y M M D D	

Measurements recorded in: Metric Imperial

Page _____ of _____

Well Owner's Information

First Name _____ Last Name / Organization District Realty Corporation E-mail Address _____ Well Constructed by Well Owner

Mailing Address (Street Number/Name) 50 Bauswater Avenue Municipality Ottawa Province ON Postal Code K1H4Z6 Telephone No. (inc. area code) _____

Well Location

Address of Well Location (Street Number/Name) 384 McLaurin Rd. Township _____ Lot _____ Concession _____

County/District/Municipality _____ City/Town/Village Ottawa Province Ontario Postal Code _____

UTM Coordinates Zone Easting Northing Municipal Plan and Sublot Number Other

NAD 83 18 445546 5029231

Overburden and Bedrock Materials/Abandonment Sealing Record (see instructions on the back of this form)

General Colour	Most Common Material	Other Materials	General Description	Depth (m/ft)	
				From	To
<u>BRN</u>	<u>concrete</u>	<u>gravel</u>	<u>hard</u>	<u>0</u>	<u>3.1</u>
<u>BRN</u>	<u>sand</u>	<u>gravel</u>	<u>loose</u>	<u>3.1</u>	<u>2.13</u>
<u>GRY</u>	<u>clay</u>	<u>silty</u>	<u>soft</u>	<u>2.13</u>	<u>6.1</u>

Annular Space

Depth Set at (m/ft)	Type of Sealant Used (Material and Type)	Volume Placed (m³/ft³)
From	To	
<u>0</u>	<u>concrete / flush mount</u>	
<u>3.1</u>	<u>benfonite</u>	
<u>2.79</u>	<u>6.1</u>	<u>filter sand</u>

Results of Well Yield Testing

After test of well yield, water was: <input type="checkbox"/> Clear and sand free <input type="checkbox"/> Other, specify _____	Draw Down		Recovery	
	Time (min)	Water Level (m/ft)	Time (min)	Water Level (m/ft)
If pumping discontinued, give reason: _____	Static Level			
	1		1	
	Pump intake set at (m/ft)	2	2	
	Pumping rate (l/min / GPM)	3	3	
	Duration of pumping hrs + min	4	4	
	5	5		
Final water level end of pumping (m/ft)	10	10		
If flowing give rate (l/min / GPM)	15	15		
Recommended pump depth (m/ft)	20	20		
Recommended pump rate (l/min / GPM)	25	25		
Well production (l/min / GPM)	30	30		
Disinfected? <input type="checkbox"/> Yes <input type="checkbox"/> No	40	40		
	50	50		
	60	60		

Method of Construction

Cable Tool Diamond Public Commercial Not used

Rotary (Conventional) Jetting Domestic Municipal Dewatering

Rotary (Reverse) Driving Livestock Test Hole Monitoring

Boring Digging Irrigation Cooling & Air Conditioning

Air percussion Industrial

Other, specify Direct Push Other, specify _____

Construction Record - Casing

Inside Diameter (cm/in)	Open Hole OR Material (Galvanized, Fibreglass, Concrete, Plastic, Steel)	Wall Thickness (cm/in)	Depth (m/ft)		Status of Well
			From	To	
<u>3.45</u>	<u>PVC</u>	<u>3.56</u>	<u>0</u>	<u>3.1</u>	<input type="checkbox"/> Water Supply <input type="checkbox"/> Replacement Well <input checked="" type="checkbox"/> Test Hole <input type="checkbox"/> Recharge Well <input type="checkbox"/> Dewatering Well <input checked="" type="checkbox"/> Observation and/or Monitoring Hole <input type="checkbox"/> Alteration (Construction) <input type="checkbox"/> Abandoned, Insufficient Supply <input type="checkbox"/> Abandoned, Poor Water Quality <input type="checkbox"/> Abandoned, other, specify _____ <input type="checkbox"/> Other, specify _____

Construction Record - Screen

Outside Diameter (cm/in)	Material (Plastic, Galvanized, Steel)	Slot No.	Depth (m/ft)	
			From	To
<u>4.21</u>	<u>PVC</u>	<u>10</u>	<u>3.1</u>	<u>6.1</u>

Water Details

Water found at Depth (m/ft)	Kind of Water: <input type="checkbox"/> Fresh <input type="checkbox"/> Untested	Depth (m/ft)	Diameter (cm/in)
	<input type="checkbox"/> Gas <input type="checkbox"/> Other, specify _____	From	To
		<u>0</u>	<u>6.1</u> <u>5.71</u>

Well Contractor and Well Technician Information

Business Name of Well Contractor Strata Drilling Group Well Contractor's Licence No. 7241

Business Address (Street Number/Name) 147 West Beaver Creek Road Municipality Richmond Hill

Province ON Postal Code L4B1C6 Business E-mail Address records@strataoil.com

Bus. Telephone No. (inc. area code) 905-764-9304 Name of Well Technician (Last Name, First Name) M. C. JAMES

Well Technician's Licence No. 3656 Signature of Technician and/or Contractor _____ Date Submitted 20131005

Map of Well Location

Please provide a map below following instructions on the back.

Comments: _____

Well owner's information package delivered Yes No

Date Package Delivered _____

Date Work Completed 20131015

Ministry Use Only

Audit No. Z177968

Received NOV 28 2013

Measurements recorded in: Metric Imperial

Well Owner's Information

First Name _____ Last Name / Organization **District Realty Corporation** E-mail Address _____ Well Constructed by Well Owner

Mailing Address (Street Number/Name) **50 Baywater Avenue** Municipality **Ottawa** Province **ON** Postal Code **K1H4Z9E9** Telephone No. (inc. area code) _____

Well Location

Address of Well Location (Street Number/Name) **384 McLawren Rd.** Township _____ Lot _____ Concession _____

County/District/Municipality _____ City/Town/Village **Ottawa** Province **Ontario** Postal Code _____

UTM Coordinates Zone Easting Northing Municipal Plan and Sublot Number Other

NAD 83 **184455615029227**

Overburden and Bedrock Materials/Abandonment Sealing Record (see instructions on the back of this form)

General Colour	Most Common Material	Other Materials	General Description	Depth (m/ft)	
				From	To
BRN	concrete	gravel	hard	0	3.1
BRN	sand	gravel	soft, loose	3.1	1.82
GRY	clay	silt	soft	1.82	4.57

Annular Space

Depth Set at (m/ft)	Type of Sealant Used (Material and Type)	Volume Placed (m ³ /ft ³)
0 - 3.1	concrete/brushment	
3.1 - 2.77	bentonite	
2.77 - 4.57	filter sand	

Results of Well Yield Testing

After test of well yield, water was:	Draw Down		Recovery	
	Time (min)	Water Level (m/ft)	Time (min)	Water Level (m/ft)
<input type="checkbox"/> Clear and sand free <input type="checkbox"/> Other, specify _____				
If pumping discontinued, give reason:	Static Level			
Pump intake set at (m/ft)	1		1	
Pumping rate (l/min / GPM)	2		2	
Duration of pumping _____ hrs + _____ min	3		3	
Final water level end of pumping (m/ft)	4		4	
	5		5	
If flowing give rate (l/min / GPM)	10		10	
	15		15	
	20		20	
Recommended pump depth (m/ft)	25		25	
Recommended pump rate (l/min / GPM)	30		30	
Well production (l/min / GPM)	40		40	
Disinfected? <input type="checkbox"/> Yes <input type="checkbox"/> No	50		50	
	60		60	

Method of Construction

Cable Tool Diamond Public Commercial Not used

Rotary (Conventional) Jetting Domestic Municipal Dewatering

Rotary (Reverse) Driving Livestock Test Hole Monitoring

Boring Digging Irrigation Cooling & Air Conditioning

Air percussion Industrial

Other, specify **Direct Push** Other, specify _____

Construction Record - Casing

Inside Diameter (cm/in)	Open Hole OR Material (Galvanized, Fibreglass, Concrete, Plastic, Steel)	Wall Thickness (cm/in)	Depth (m/ft)		Status of Well
			From	To	
3.45	PVC	.556	0	3.1	<input type="checkbox"/> Water Supply <input type="checkbox"/> Replacement Well <input type="checkbox"/> Test Hole <input type="checkbox"/> Recharge Well <input type="checkbox"/> Dewatering Well <input checked="" type="checkbox"/> Observation and/or Monitoring Hole <input type="checkbox"/> Alteration (Construction) <input type="checkbox"/> Abandoned, Insufficient Supply <input type="checkbox"/> Abandoned, Poor Water Quality <input type="checkbox"/> Abandoned, other, specify _____ <input type="checkbox"/> Other, specify _____

Construction Record - Screen

Outside Diameter (cm/in)	Material (Plastic, Galvanized, Steel)	Slot No.	Depth (m/ft)	
			From	To
4.24	PVC	10	3.1	4.57

Water Details

Water found at Depth (m/ft)	Kind of Water: <input type="checkbox"/> Fresh <input type="checkbox"/> Untested	Hole Diameter	
		Depth (m/ft)	Diameter (cm/in)
	<input type="checkbox"/> Gas <input type="checkbox"/> Other, specify _____	From To	
		0 5.71	4.57

Well Contractor and Well Technician Information

Business Name of Well Contractor **Strata Drilling Group** Well Contractor's Licence No. **7241**

Business Address (Street Number/Name) **147 West Beaver Creek** Municipality **Richmond Hill**

Province **ON** Postal Code **L4B1G6** Business E-mail Address **wrecords@stratasoil.com**

Bus. Telephone No. (inc. area code) **905764-4304** Name of Well Technician (Last Name, First Name) **McLay, James**

Well Technician's Licence No. **3658** Signature of Technician and/or Contractor _____ Date Submitted **20131015**

Map of Well Location

Please provide a map below following instructions on the back.

Comments: _____

Well owner's information package delivered Yes No

Date Package Delivered **20131015**

Date Work Completed **NOV 28 2013**

Ministry Use Only

Audit No. **Z177967**



Measurements recorded in: Metric Imperial

S-146096

Well Owner's Information

First Name, Last Name / Organization, E-mail Address, Mailing Address (Street Number/Name), Municipality, Province, Postal Code, Telephone No. (inc. area code)

Well Location

Address of Well Location (Street Number/Name), Township, Lot, Concession, County/District/Municipality, City/Town/Village, Province, Postal Code, UTM Coordinates, Zone, Easting, Northing, Municipal Plan and Sublot Number, Other

Overburden and Bedrock Materials/Abandonment Sealing Record (see instructions on the back of this form)

Table with columns: General Colour, Most Common Material, Other Materials, General Description, Depth (m/ft) From, To

Annular Space table with columns: Depth Set at (m/ft) From, To, Type of Sealant Used (Material and Type), Volume Placed (m³/ft³)

Results of Well Yield Testing table with columns: After test of well yield, water was, Draw Down (Time (min), Water Level (m/ft)), Recovery (Time (min), Water Level (m/ft)), Pump intake set at (m/ft), Pumping rate (l/min / GPM), Duration of pumping, Final water level end of pumping (m/ft), If flowing give rate (l/min / GPM), Recommended pump depth (m/ft), Recommended pump rate (l/min / GPM), Well production (l/min / GPM), Disinfected?

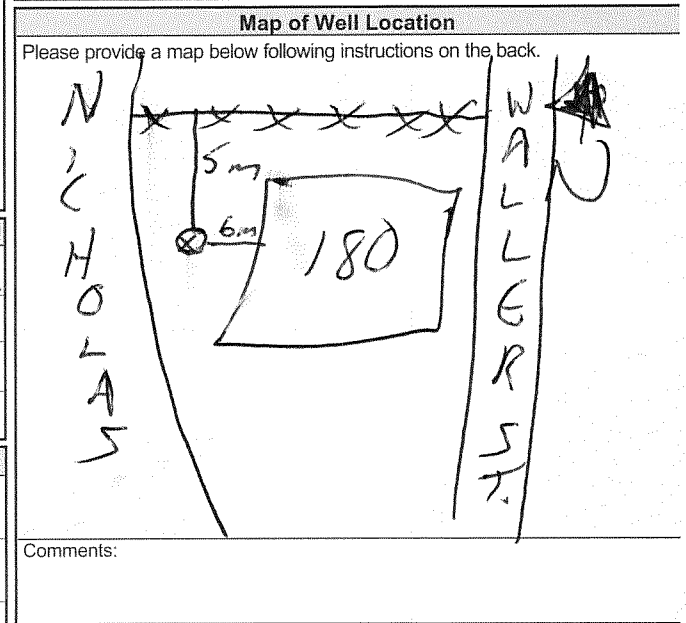
Method of Construction, Well Use

Construction Record - Casing table with columns: Inside Diameter (cm/in), Open Hole OR Material (Galvanized, Fibreglass, Concrete, Plastic, Steel), Wall Thickness (cm/in), Depth (m/ft) From, To, Status of Well

Construction Record - Screen table with columns: Outside Diameter (cm/in), Material (Plastic, Galvanized, Steel), Slot No., Depth (m/ft) From, To

Water Details, Hole Diameter table with columns: Water found at Depth (m/ft), Kind of Water, Depth (m/ft) From, To, Diameter (cm/in)

Well Contractor and Well Technician Information



Business Name of Well Contractor, Well Contractor's Licence No., Business Address (Street Number/Name), Municipality, Province, Postal Code, Business E-mail Address, Bus. Telephone No. (inc. area code), Name of Well Technician (Last Name, First Name), Well Technician's Licence No., Signature of Technician and/or Contractor, Date Submitted

Well owner's information package delivered, Date Package Delivered, Date Work Completed, Ministry Use Only, Audit No., Z 177969, NOV 28 2013



Measurements recorded in: Metric Imperial

A173760

5-6268 Page ____ of ____

Well Owner's Information

First Name, Last Name / Organization (1618721 Ontario Inc. The Hair Loft / Le Spa), E-mail Address, Mailing Address (429 MacLaren Street), Municipality (Ottawa), Province (ON), Postal Code (K2P 0M7), Telephone No. (613) 232-0202

Well Location

Address of Well Location (429 MacLaren), Township, Lot, Concession, City/Town/Village (Ottawa), Province (Ontario), Postal Code, UTM Coordinates (NAD 83: 189453995029205)

Overburden and Bedrock Materials/Abandonment Sealing Record (see instructions on the back of this form)

Table with 5 columns: General Colour, Most Common Material, Other Materials, General Description, Depth (m/ft) From/To. Rows include Fill, Silty Sand, Silty Clay, and Clay.

Annular Space table with 4 columns: Depth Set at (m/ft) From/To, Type of Sealant Used, Volume Placed (m³/ft³). Rows include Concrete/Flushmount, Bentonite, and Sand.

Method of Construction and Well Use checkboxes. Includes Rotary (Conventional), Jetting, Driving, Digging, and various well uses like Domestic, Commercial, etc.

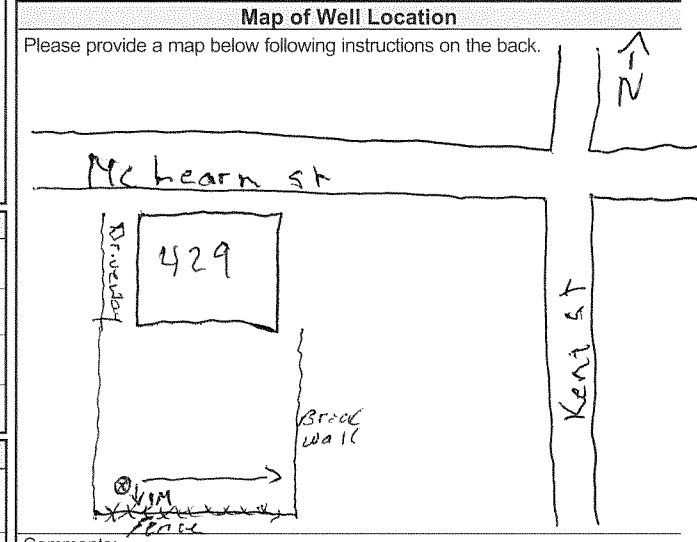
Construction Record - Casing table with 5 columns: Inside Diameter (cm/in), Open Hole OR Material, Wall Thickness (cm/in), Depth (m/ft) From/To, Status of Well. Includes PVC casing from 0 to 3.1 m/ft.

Construction Record - Screen table with 5 columns: Outside Diameter (cm/in), Material, Slot No., Depth (m/ft) From/To, Status of Well. Includes PVC screen from 3.1 to 6.1 m/ft.

Water Details and Hole Diameter table. Water found at various depths (0, 6.1 m/ft) with fresh water. Hole diameter is 15.32 cm/in.

Well Contractor and Well Technician Information. Contractor: Strata Drilling Group, 165 Shields Court, Markham. Technician: Halladay Phil.

Results of Well Yield Testing table with 4 columns: Draw Down (Time, Water Level), Recovery (Time, Water Level). Shows pumping from 0 to 60 minutes with draw down to 10 m/ft.



Well owner's information package delivered (Yes/No), Date Package Delivered, Date Work Completed (2014/1/06).

Ministry Use Only section with Audit No. Z198211 and date DEC 15 2014.

Measurements recorded in: Metric Imperial

A173761

3-1626B Page _____ of _____

Well Owner's Information

First Name _____ Last Name / Organization **1618721 Ontario Inc. The Hair Loft / The Spa** E-mail Address _____ Well Constructed by Well Owner

Mailing Address (Street Number/Name) **429 MacLaren Street** Municipality **Ottawa** Province **ON** Postal Code **K2P1M7** Telephone No. (inc. area code) _____

Well Location

Address of Well Location (Street Number/Name) **429 McLearn** Township _____ Lot _____ Concession _____

County/District/Municipality _____ City/Town/Village **Ottawa** Province **Ontario** Postal Code _____

UTM Coordinates Zone Easting Northing Municipal Plan and Sublot Number Other

NAD 83 **11E 495405 5029222**

Overburden and Bedrock Materials/Abandonment Sealing Record (see instructions on the back of this form)

General Colour	Most Common Material	Other Materials	General Description	Depth (m/ft)
				From To
BRN	Fill	Gravel / sand	Soft	0 1.22
BRN	Silty sand	Trace clay	Soft	1.22 3.1
BRN	Silty clay		Soft	3.1 4.88
GRY	Clay	Silt	Soft	4.88 6.1

Annular Space

Depth Set at (m/ft)	Type of Sealant Used (Material and Type)	Volume Placed (m³/ft³)
From To		
0 3.1	Concrete / Flushmount	
3.1 2.74	Bentonite	
2.74 6.1	Sand	

Results of Well Yield Testing

After test of well yield, water was:	Draw Down		Recovery	
	Time (min)	Water Level (m/ft)	Time (min)	Water Level (m/ft)
<input type="checkbox"/> Clear and sand free				
<input type="checkbox"/> Other, specify _____				
If pumping discontinued, give reason:	Static Level			
	1		1	
Pump intake set at (m/ft)	2		2	
Pumping rate (l/min / GPM)	3		3	
Duration of pumping _____ hrs + _____ min	4		4	
Final water level end of pumping (m/ft)	5		5	
	10		10	
If flowing give rate (l/min / GPM)	15		15	
	20		20	
Recommended pump depth (m/ft)	25		25	
Recommended pump rate (l/min / GPM)	30		30	
Well production (l/min / GPM)	40		40	
Disinfected? <input type="checkbox"/> Yes <input type="checkbox"/> No	50		50	
	60		60	

Method of Construction

Cable Tool Diamond Rotary (Conventional) Jetting Rotary (Reverse) Driving Boring Digging Air percussion Other, specify _____

Well Use

Public Commercial Not used Domestic Municipal Dewatering Livestock Test Hole Monitoring Irrigation Cooling & Air Conditioning Industrial Other, specify _____

Construction Record - Casing

Inside Diameter (cm/in)	Open Hole OR Material (Galvanized, Fibreglass, Concrete, Plastic, Steel)	Wall Thickness (cm/in)	Depth (m/ft)		Status of Well
			From	To	
5.20	PVC	390	0	3.1	<input type="checkbox"/> Water Supply <input type="checkbox"/> Replacement Well <input checked="" type="checkbox"/> Test Hole <input type="checkbox"/> Recharge Well <input type="checkbox"/> Dewatering Well <input checked="" type="checkbox"/> Observation and/or Monitoring Hole <input type="checkbox"/> Alteration (Construction) <input type="checkbox"/> Abandoned, Insufficient Supply <input type="checkbox"/> Abandoned, Poor Water Quality <input type="checkbox"/> Abandoned, other, specify _____ <input type="checkbox"/> Other, specify _____

Construction Record - Screen

Outside Diameter (cm/in)	Material (Plastic, Galvanized, Steel)	Slot No.	Depth (m/ft)	
			From	To
6.03	PVC	10	3.1	6.1

Water Details

Water found at Depth (m/ft)	Kind of Water: <input type="checkbox"/> Fresh <input type="checkbox"/> Untested <input type="checkbox"/> Gas <input type="checkbox"/> Other, specify _____
0 6.1	

Hole Diameter

Depth (m/ft)	Diameter (cm/in)
From To	
0 6.1	15.32

Well Contractor and Well Technician Information

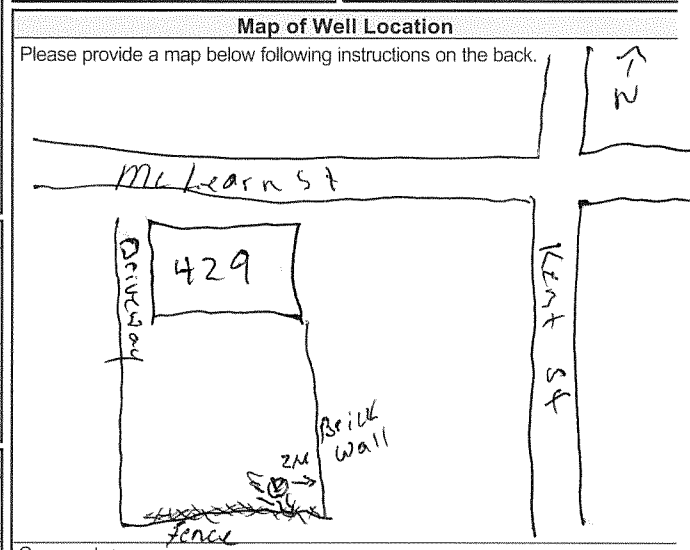
Business Name of Well Contractor **Strata Drilling Group** Well Contractor's Licence No. **7241**

Business Address (Street Number/Name) **165 Shields Court** Municipality **Markham**

Province **ON** Postal Code **L3R 8V8** Business E-mail Address **Wrecords@strata-sit.com**

Bus. Telephone No. (inc. area code) **905 764 9304** Name of Well Technician (Last Name, First Name) **Halladay Phil**

Well Technician's Licence No. **3872** Signature of Technician and/or Contractor **PH** Date Submitted **2014/11/06**



Comments: _____

Well owner's information package delivered Yes No

Date Package Delivered _____ Date Work Completed **2014/11/06**

Ministry Use Only

Audit No. **Z198210**

DEC 15 2014

Received _____



A 173762

Tag #: A173762

Measurements recorded in: Metric Imperial

Well Owner's Information

First Name: Last Name / Organization: 1618721 Ontario Inc. The Hair Loft / Le Spa E-mail Address: Well Constructed by Well Owner

Mailing Address (Street Number/Name): 429 McLaren Street Municipality: Ottawa Province: ON Postal Code: K2P 0H7 (613) Telephone No. (inc. area code): 232-0202

Well Location

Address of Well Location (Street Number/Name): 129 McLaren Township: Lot: Concession: Province: Ontario Postal Code:

County/District/Municipality: City/Town/Village: Province: Ontario Postal Code: UTM Coordinates Zone Easting Northing: NAD 83 124454105029217 Municipal Plan and Sublot Number: Other:

Overburden and Bedrock Materials/Abandonment Sealing Record (see instructions on the back of this form)

Table with columns: General Colour, Most Common Material, Other Materials, General Description, Depth (m/ft) From, To. Rows include BRN, GRV, etc.

Annular Space table with columns: Depth Set at (m/ft) From, To; Type of Sealant Used (Material and Type); Volume Placed (m³/ft³). Rows include concrete/flushmount, bentonite chips, filter sand.

Method of Construction and Well Use table. Method of Construction includes Rotary (Conventional), Boring, etc. Well Use includes Public, Commercial, Domestic, etc.

Construction Record - Casing and Status of Well table. Casing includes Inside Diameter, Open Hole OR Material, Wall Thickness, Depth. Status of Well includes Water Supply, Replacement Well, etc.

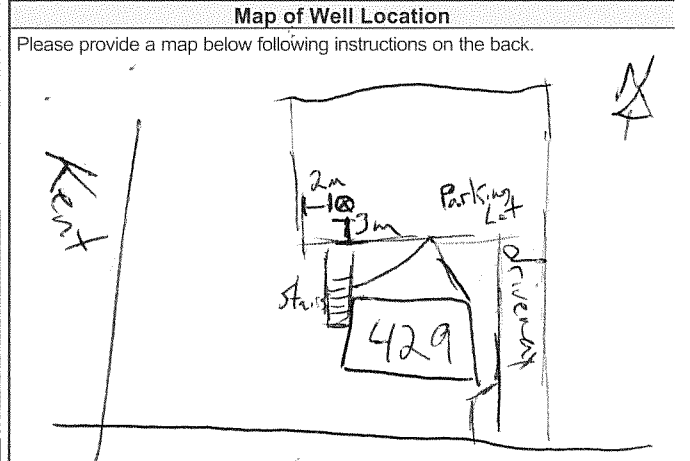
Construction Record - Screen table with columns: Outside Diameter (cm/in), Material (Plastic, Galvanized, Steel), Slot No., Depth (m/ft) From, To.

Water Details and Hole Diameter table. Water Details includes Water found at Depth, Kind of Water. Hole Diameter includes Depth (m/ft) From, To, Diameter (cm/in).

Well Contractor and Well Technician Information table. Business Name of Well Contractor: Strata Drilling Group. Well Contractor's Licence No.: 72411. Business Address: 165 Shields Ct. Municipality: Markham.

Well Contractor and Well Technician Information table. Business E-mail Address: wrecords@strataoil.com. Name of Well Technician: Hallday Phil. Well Technician's Licence No.: 3832. Date Submitted: 2014/11/06.

Results of Well Yield Testing table. Columns: Draw Down (Time, Water Level), Recovery (Time, Water Level). Rows include Pumping rate, Duration of pumping, Final water level end of pumping, etc.



Comments:

Ministry Use Only table. Audit No: 2188288. Date Work Completed: 2014/11/06. Received: DEC 15 2014.

[Go Back to Map](#)

Well ID

Well ID Number: 7295734

Well Audit Number: Z206494

Well Tag Number: A182831

This table contains information from the original well record and any subsequent updates.

Well Location

Address of Well Location	366 382 BANKS STREET
Township	OTTAWA CITY
Lot	
Concession	
County/District/Municipality	OTTAWA-CARLETON
City/Town/Village	Ottawa
Province	ON
Postal Code	n/a
UTM Coordinates	NAD83 — Zone 18 Easting: 445606.00 Northing: 5029117.00
Municipal Plan and Sublot Number	
Other	

Overburden and Bedrock Materials Interval

General Colour	Most Common Material	Other Materials	General Description	Depth From	Depth To
BRWN	GRVL	SAND		0 m	1.83 m
BLUE	CLAY	SILT	SOFT	1.83 m	3.35 m
BLUE	SAND	MUCK	SOFT	3.35 m	4.88 m
GREY	SILT	CLAY	SOFT	4.88 m	5.49 m

Annular Space/Abandonment Sealing Record

Depth From	Depth To	Type of Sealant Used (Material and Type)	Volume Placed
0 m	.31 m	FLUSHMOUNT/ CONCRETE	
.31 m	1.83 m	BENSEAL	
1.83 m	5.49 m	SAND	

Method of Construction & Well Use

Method of Construction	Well Use
Direct Push	Monitoring Test Hole

Status of Well

Monitoring and Test Hole

Construction Record - Casing

Inside Diameter	Open Hole or material	Depth From	Depth To
4.03 cm	PLASTIC	0 m	2.44 m

Construction Record - Screen

Outside Diameter	Material	Depth From	Depth To
4.82 cm	PLASTIC	2.44 m	5.49 m

Well Contractor and Well Technician Information

Well Contractor's Licence Number: 7241

Results of Well Yield Testing

After test of well yield, water was

If pumping discontinued, give reason

Pump intake set at

Pumping Rate

Duration of Pumping

Final water level

If flowing give rate

Recommended pump depth

Recommended pump rate

Well Production

Disinfected?

Draw Down & Recovery

Draw Down Time(min)	Draw Down Water level	Recovery Time(min)	Recovery Water level
SWL			
1		1	
2		2	
3		3	
4		4	
5		5	
10		10	
15		15	
20		20	
25		25	
30		30	
40		40	
45		45	
50		50	
60		60	

Water Details

Water Found at Depth	Kind
----------------------	------

Hole Diameter

Depth From	Depth To	Diameter
0 m	5.49 m	8.25 cm

Audit Number: Z206494

Date Well Completed: August 10, 2017

Date Well Record Received by MOE: September 29, 2017

Updated: March 7, 2019

Share [facebook](#) [twitter](#) [Print](#)

Tags

Mandy Witteman

From: Public Information Services <publicinformationsservices@tssa.org>
Sent: December 9, 2021 8:38 PM
To: Mandy Witteman
Subject: RE: Search records request (PE4776 -2)

Follow Up Flag: Follow up
Flag Status: Flagged

Please refrain from sending documents to head office and only submit your requests electronically via email along with credit card payment. We are all working remotely and mailing in applications with cheques will lengthen the overall processing time.

NO RECORD FOUND

Hello Mandy,

Thank you for your request for confirmation of public information.

- We confirm that there are no records in our database of any fuel storage tanks at the subject addresses.

For a further search in our archives please complete our release of public information form found at https://www.tssa.org/en/about-tssa/release-of-public-information.aspx?_mid_=392 and email the completed form to publicinformationsservices@tssa.org along with a fee of \$56.50 (including HST) per location. The fee is payable with credit card (Visa or MasterCard).

Although TSSA believes the information provided pursuant to your request is accurate, please note that TSSA does not warrant this information in any way whatsoever.

Kind regards,

Sherees



Public Information Agent

Facilities and Business Services
345 Carlingview Drive
Toronto, Ontario M9W 6N9

Tel: +1-416-734-6222 | Fax: +1-416-734-3568 | E-Mail: publicinformationsservices@tssa.org

www.tssa.org



From: Mandy Witteman <MWitteman@patersongroup.ca>
Sent: December 9, 2021 12:04 PM
To: Public Information Services <publicinformationsservices@tssa.org>
Subject: Search records request (PE4776 -2)

[CAUTION]: This email originated outside the organisation.
Please do not click links or open attachments unless you recognise the source of this email and know the content is safe.

Good Morning

Could you please complete a search of your records for **underground/aboveground storage tanks, historical spills or other incidents/infractions** for the following addresses in **Ottawa, ON**:

Somerset St West: 352, 349, 346,
Bank Street: 297, 301, 305, 296, 290, 271,
McLaren: 341,

Thank you

Cheers,

Mandy Witteman, B.Eng., M.A.Sc.

patersongroup

**solution oriented engineering
over 60 years servicing our clients**

154 Colonnade Road South
Ottawa, Ontario, K2E 7J5
Tel: (613) 226-7381 Ext. 339
Cell: (403) 921-1157

This electronic message and any attached documents are intended only for the named recipients. This communication from the Technical Standards and Safety Authority may contain information that is privileged, confidential or otherwise protected from disclosure and it must not be disclosed, copied, forwarded or distributed without authorization. If you have received this message in error, please notify the sender immediately and delete the original message.



File Number: D06-03-19-0163

November 22, 2019

Mandy Witteman
Paterson Group Inc.
154 Colonnade Road South
Ottawa, ON
K2E 7J5

Sent via email [mwitteman@patersongroup.ca]

Dear Ms. Witteman,

**Re: Information Request
352 Somerset Street West, Ottawa, Ontario (“Subject Property”)**

Internal Department Circulation

The Planning, Infrastructure and Economic Development Department has the following information in response to your request for information regarding the Subject Property:

- No information was returned on the Subject Property from Departmental circulation.

Search of Historical Land Use Inventory

This acknowledges receipt of the signed Disclaimer regarding your request for information from the City’s Historical Land Use Inventory (HLUI 2005) database for the Subject Property.

A search of the HLUI database revealed the following information:

- There is one activity associated with the Subject Property.

The HLUI database was also searched for activity associated with properties located within 250m of the Subject Property. The search revealed the following:

- There are 106 activities associated with properties located within 250m of the Subject Property.

*Shaping our future together
Ensemble, formons notre avenir*

City of Ottawa
Planning, Infrastructure and Economic
Development Department

110 Laurier Avenue West, 4th Floor
Ottawa, ON K1P 1J1
Tel: (613) 580-2424 ext. 21690
Fax: (613) 560-6006
www.ottawa.ca

Ville d’Ottawa
Services de la planification, de l’infrastructure et
du développement économique

110, avenue Laurier Ouest, 4e étage
Ottawa (Ontario) K1P 1J1
Tél.: (613) 580-2424 ext. 21690
Télééc: (613) 560-6006
www.ottawa.ca

Please note that certain activities have been identified to have a PIN Certainty of “2”. This identifier acknowledges that there is some uncertainty about the exact location of the land use activity and that the activity may or may not have been located on the property. All database entries with a PIN Certainty of “2” require independent verification as to their precise location.

A **site map** and **table** have been included to show the location of the Subject Property as well as the location of all the activities noted above, including the HLUI database’s location of the Activity Numbers with a PIN Certainty of “2”.

Additional information may be obtained by contacting:

Ontario’s Environmental Registry

The Environmental Registry found at <http://www.ebr.gov.on.ca/ERS-WEB-External/> contains "public notices" about environmental matters being proposed by all government ministries covered by the Environmental Bill of Rights. The public notices may contain information about proposed new laws, regulations, policies and programs or about proposals to change or eliminate existing ones. By using key words i.e. name of proponent/owner and the address one can ascertain if there is any information on the proponent and address under the following categories: Ministry, keywords, notice types, Notice Status, Acts, Instruments and published date (all years).

The Ontario Land Registry Office

Registration of real property is recorded in the Ontario Land Registry Office through the Land Titles Act or the Registry Act. Documents relating to title and other agreements that may affect your property are available to the public for a fee. It is recommended that a property search at the Land Registry Office be included in any investigation as to the historic use of your property. The City of Ottawa cannot comment on any documents to which it is not a party.

Court House
161 Elgin Street 4th Floor
Ottawa ON K2P 2K1
Tel: (613) 239-1230
Fax: (613) 239-1422

Please note, as per the HLUI Disclaimer, that the information contained in the HLUI database has been compiled from publicly available records and other sources of information. The HLUI may contain erroneous information given that the records used as sources of information may be flawed. For instance, changes in municipal addresses over time may introduce error. Accordingly, all information from the HLUI database is provided on an “as is” basis with no representation or warranty by the City with respect to the information’s accuracy or exhaustiveness in responding to the request.

Furthermore, the HLUI database and the results of this search in no way confirm the presence or absence of contamination or pollution of any kind. This information is provided on the assumption that it will not be relied upon by any person for any purpose whatsoever. The City of Ottawa denies all liability to any persons attempting to rely on any information provided from the HLUI database.

Please note that in responding to your request, the City of Ottawa does not guarantee or comment on the environmental condition of the Subject Property. You may wish to contact the Ontario Ministry of Environment and Climate Change for additional information.

If you have any further questions or comments, please contact Eric Steele at 613-580-2424 ext. 21690 or HLUI@ottawa.ca

Sincerely,



Eric Steele

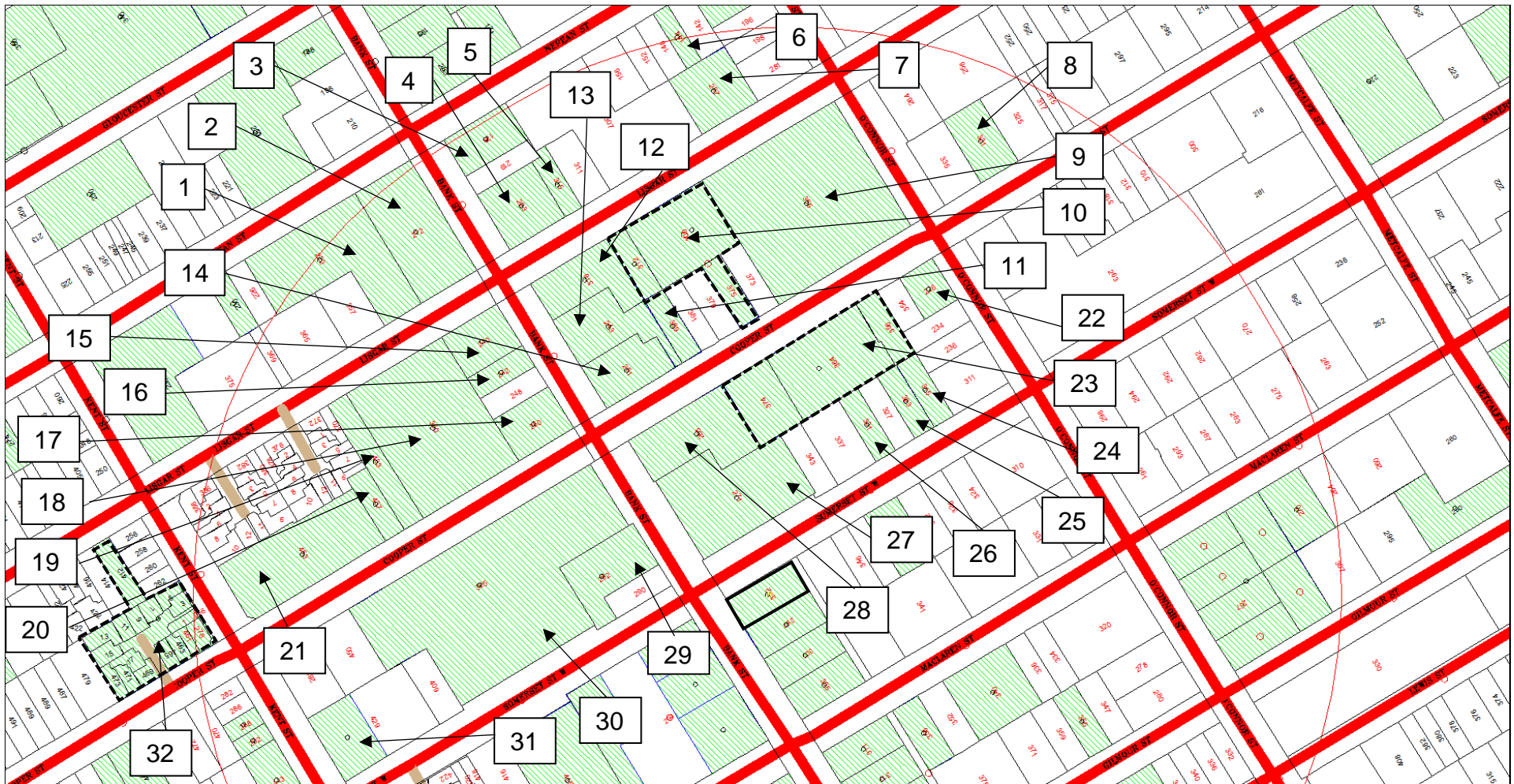
Per:

Michael Boughton, MCIP, RPP
Senior Planner
Development Review East
Planning Services
Planning, Infrastructure and Economic Development Department

MB / ES

Enclosures.

cc: File no. D06-03-19-0163



Scale 1: n/a

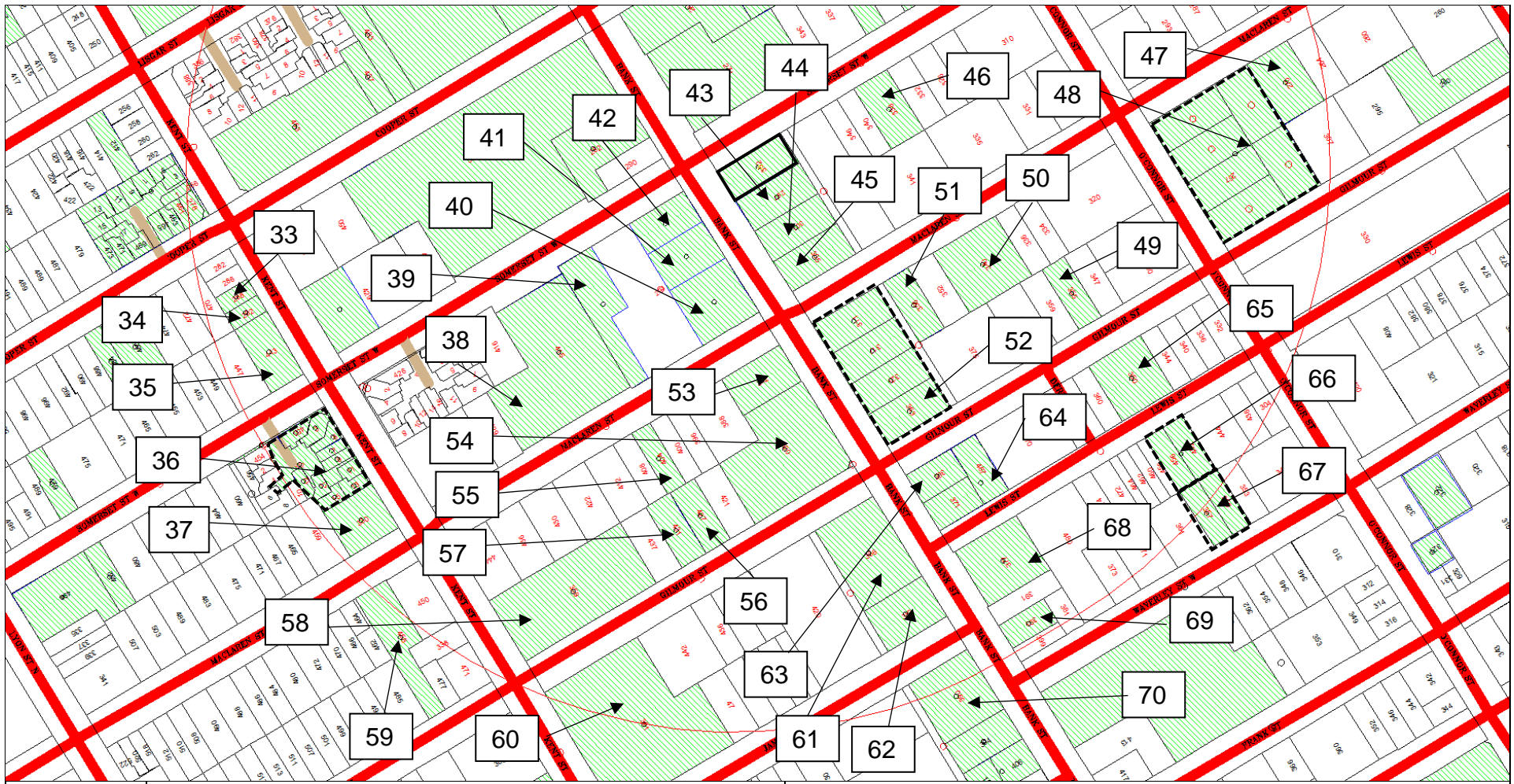
352 Somerset Street West
 Ottawa, ON
 File # D06-03-19-0163
 Eric Steele



Overview


ID# = Area Number

= Subject Site



Scale 1: n/a

352 Somerset Street West
 Ottawa, ON
 File # D06-03-19-0163
 Eric Steele



Overview

ID# = Area Number

= Subject Site

Area	Associated HLUI Activities	HLUI Activities with a PIN Certainty of "2" *
Subject Property	10850	10850
1	4421, 6175	6175
2	10368, 10866, 12152, 12986, 1330, 14741, 1632, 5615	
3	1378, 2238	
4	2200, 5385	5385
5	5385	5385
6	7912, 8796	
7	9401	9401
8	3502, 9484	
9	3537	
10	1594, 2998, 3021, 6618	1594
11	13364	
12	10759, 3218, 6498	
13	5219	
14	321, 428, 57, 819	
15	2650, 322, 6408, 8383, 8654, 8912	2650, 322, 8383, 8912
16	10817, 4600	
17	13939, 5599, 6013	13939
18	14786, 2650, 322, 6408, 8383, 8654, 8912	2650, 322, 8383, 8912
19	2880, 543	
20	14245	
21	15137, 4477, 8236	15137, 4477
22	8390	
23	12017	
24	8282	
25	7420, 8539	
26	7072	
27	108550, 13960, 2422, 6718, 861	13960, 6718, 861
28	10072, 13960, 181, 2771, 6712, 6918	13960
29	11167, 11796, 11981, 13355, 2095, 2271, 3458, 3548, 9970	11167, 13355, 2271, 3548
30	11167, 13355, 14841, 2271, 3548, 4985, 5314, 6622, 9970	11167, 13355, 2271, 3548
31	1985	
32	13940, 6430	
33	5655	
34	6971	
35	1485	
36	2801, 2802, 4623	2802

37	2802	2802
38	4781	4781
39	8747	
40	12352, 12835, 2210, 9969	2210
41	12352, 9969	
42	9969	
43	15007, 9806	
44	13083, 9013	9013
45	13969, 8671, 9013	9013
46	6776	
47	5584	
48	2783, 3894, 4682, 5717	
49	384	
50	13847	
51	1375	
52	13939	13939
53	1053, 2210, 4690, 6656	2210, 4690
54	10436, 4690	10436, 4690
55	792	
56	10154, 3920	
57	11316	
58	2999	
59	8708	
60	4660	
61	10436, 10588, 11907, 3368, 3555, 3814, 5192, 8423	10436
62	13394, 14310, 2748, 6359, 7770	7770
63	7889	7889
64	3062, 4053, 7889, 861, 8871	7889, 861
65	8056	
66	11808	
67	10166	10166
68	13685, 2896, 2898	13685
69	1347	
70	7770	7770

*This identifier acknowledges that there is some uncertainty about the exact location of the land use activity and that the activity may or may not have been located on the property. All database entries with a PIN Certainty of "2" require independent verification as to their precise location.

Historical Land Use Inventory

Activity Numbers –

Subject Property/Properties



CITY OF OTTAWA
HLUI ID: __679EPG
AREA (Square Metres): 585.602

Report: RPTC_OT_DEV0122
 Run On: 18 Nov 2019 at: 09:23:38

Study Year
1998

PIN
041190035

Multi-NAIC
Y

Multiple Activities
N

Activity ID: 10850 **Multiple PINS:** Y
PIN Certainty: 2 **Previous Activity ID(s) :** 3482
Related PINS: 041190009
Name: PARKER CLEANERS AND DYERS LIMITED
Address: 287 BANK STREET, OTTAWA
Facility Type: Laundries and Cleaners
Comments 1:
Comments 2:
Generator Number:
Storage Tanks:
HL References 1: M.1960, M.1970, M.1980
HL References 2:
HL References 3:

NAICS	SIC
812310	972
561740	972
812330	972
812320	972

Company Name

Parker Cleaners and Dyers Ltd.

Year of Operation

c. 1960-1970

Historical Land Use Inventory

Activity Numbers –

Adjacent Properties

Historical Land Use Inventory

Area #1 Activity Numbers



CITY OF OTTAWA
HLUI ID: __679F4Q
AREA (Square Metres): 2441.902

Report: RPTC_OT_DEV0122
 Run On: 18 Nov 2019 at: 09:24:43

Study Year
1998

PIN
041140196

Multi-NAIC
Y

Multiple Activities
Y

Activity ID: 4421 **Multiple PINS:** N

PIN Certainty: 1 **Previous Activity ID(s) :**

Related PINS: 041140196

Name: DEPT. OF NATIONAL DEFENCE

Address: 222 NEPEAN STREET, OTTAWA

Facility Type: Defence Services

Comments 1: VANIER BUILDING

Comments 2:

Generator Number: ON0046594

Storage Tanks:

HL References 1:

HL References 2:

HL References 3: 2000 PID

NAICS **SIC**
 911110 0

Company Name

Year of Operation

DEPT. OF NATIONAL DEFENCE

c. 2001

DEPT. OF NATIONAL DEFENCE

c. 2000



CITY OF OTTAWA
HLUI ID: __679F4Q
AREA (Square Metres): 2441.902

Report: RPTC_OT_DEV0122

Run On: 18 Nov 2019 at: 09:24:43

Study Year
1998

PIN
041140196

Multi-NAIC
Y

Multiple Activities
Y

Activity ID: 6175 **Multiple PINS:** N

PIN Certainty: 2 **Previous Activity ID(s) :** 1747

Related PINS: 041140196

Name: GORDON LOVE PRINTING SERVICE

Address: 345 LISGAR STREET, OTTAWA

Facility Type: Commercial Printing Industries

Comments 1:

Comments 2:

Generator Number:

Storage Tanks:

HL References 1: M.1958, M.1961, M.1964, S.1958, S.1961, S.1964, S.1965

HL References 2:

HL References 3:

NAICS	SIC
323114	281
323116	281
323119	281
323115	281

Company Name

Gordon Love Printing Service

Year of Operation

c. 1964-1965

Historical Land Use Inventory

Area #2 Activity Numbers



CITY OF OTTAWA
HLUI ID: __679FV1
AREA (Square Metres): 1832.491

Report: RPTC_OT_DEV0122

Run On: 18 Nov 2019 at: 09:25:27

Study Year
1998

PIN
041140197

Multi-NAIC
Y

Multiple Activities
Y

Activity ID: 10866 **Multiple PINS:** N

PIN Certainty: 1 **Previous Activity ID(s) :** 914

Related PINS: 041140197

Name: PARKER'S CLEANERS AND DYERS LIMITED

Address: 214 BANK STREET, OTTAWA

Facility Type: Laundries and Cleaners

Comments 1: Milliner in 1910, 1920, 1930

Comments 2:

Generator Number:

Storage Tanks:

HL References 1: M.1900, M.1910, M.1920, M.1930, M.1940, M.1950

HL References 2:

HL References 3:

NAICS	SIC
561740	972
812320	972
812310	972
812330	972

Company Name

Parker's Cleaners and Dyers Ltd

Year of Operation

c. 1940-1950



CITY OF OTTAWA

HLUI ID: __679FV1

AREA (Square Metres): 1832.491

Report: RPTC_OT_DEV0122

Run On: 18 Nov 2019 at: 09:25:27

Study Year
1998

PIN
041140197

Multi-NAIC
Y

Multiple Activities
Y

Activity ID: 12986 Multiple PINS: N

PIN Certainty: 1 Previous Activity ID(s) : 131

Related PINS: 041140197

Name: TALLY-HO PURE WATER COMPANY LIMITED

Address: 224 BANK STREET, OTTAWA

Facility Type: Soft Drink Industry

Comments 1:

Comments 2:

Generator Number:

Storage Tanks:

HL References 1: M.1900, M.1910, M.1920, M.1930, M.1940, M.1950

HL References 2:

HL References 3:

NAICS	SIC
312120	111

Company Name

Tally-Ho Pure Water Company Limited

Year of Operation

c. 1920



CITY OF OTTAWA
HLUI ID: __679FV1
AREA (Square Metres): 1832.491

Report: RPTC_OT_DEV0122

Run On: 18 Nov 2019 at: 09:25:27

Study Year
1998

PIN
041140197

Multi-NAIC
Y

Multiple Activities
Y

Activity ID: 14741 **Multiple PINS:** N

PIN Certainty: 1 **Previous Activity ID(s) :** 1968

Related PINS: 041140197

Name: WILLIAMS MANUFACTURING CO.

Address: 220 BANK STREET, OTTAWA

Facility Type: Small Electrical Appliance Industry

Comments 1:

Comments 2:

Generator Number:

Storage Tanks:

HL References 1: M.1900, M.1910, M.1920, M.1930, M.1940, M.1950

HL References 2:

HL References 3:

NAICS	SIC
335210	331
335229	331
335223	332

Company Name

Williams Manufacturing Co.

Lars Peterson

Year of Operation

c. 1910

c. 1900



CITY OF OTTAWA
HLUI ID: __679FV1
AREA (Square Metres): 1832.491

Report: RPTC_OT_DEV0122

Run On: 18 Nov 2019 at: 09:25:27

Study Year
1998

PIN
041140197

Multi-NAIC
Y

Multiple Activities
Y

Activity ID: 1632 **Multiple PINS:** N

PIN Certainty: 1 **Previous Activity ID(s) :**

Related PINS: 041140197

Name: BICYCLE REVIVAL LIMITED
Address: 224 BANK STREET, OTTAWA
Facility Type: Other Repair Services

Comments 1:

Comments 2:

Generator Number: ON1177400

Storage Tanks:

HL References 1:

HL References 2:

HL References 3: 2000 PID

NAICS	SIC
811411	0

Company Name

BICYCLE REVIVAL LIMITED

Year of Operation

c. 2000



CITY OF OTTAWA

HLUI ID: __679FV1

AREA (Square Metres): 1832.491

Report: RPTC_OT_DEV0122

Run On: 18 Nov 2019 at: 09:25:27

Study Year
1998

PIN
041140197

Multi-NAIC
Y

Multiple Activities
Y

Activity ID: 5615 Multiple PINS: N

PIN Certainty: 1 Previous Activity ID(s) : 5568

Related PINS: 041140197

Name: FESS OIL BURNERS OF CANADA LIMITED

Address: 222 BANK STREET, OTTAWA

Facility Type: Heating Equipment Industry

Comments 1:

Comments 2:

Generator Number:

Storage Tanks:

HL References 1: M.1900, M.1910, M.1920, M.1930, M.1940, M.1950

HL References 2:

HL References 3:

NAICS	SIC
333310	307
333416	307
333413	307

Company Name

Fess Oil Burners of Canada Ltd.

Year of Operation

c. 1930

Historical Land Use Inventory

Area #3 Activity Numbers



CITY OF OTTAWA

HLUI ID: __679E4P

AREA (Square Metres): 685.296

Report: RPTC_OT_DEV0122

Run On: 18 Nov 2019 at: 09:26:36

Study Year
1998

PIN
041150236

Multi-NAIC
Y

Multiple Activities
Y

Activity ID: 1378 **Multiple PINS:** N
PIN Certainty: 1 **Previous Activity ID(s) :**
Related PINS: 041150236
Name: AUDIOMART
Address: 213 BANK STREET, OTTAWA
Facility Type: Electrical and Electronic Machinery, Equipment and Supplies, Wholesale
Comments 1:
Comments 2:
Generator Number:
Storage Tanks:
HL References 1:
HL References 2:
HL References 3: 2001 Employment Survey

NAICS **SIC**
811210 0

Company Name **Year of Operation**
AUDIOMART c. 2001



CITY OF OTTAWA
HLUI ID: __679E4P
AREA (Square Metres): 685.296

Report: RPTC_OT_DEV0122

Run On: 18 Nov 2019 at: 09:26:36

Study Year
1998

PIN
041150236

Multi-NAIC
Y

Multiple Activities
Y

Activity ID: 2238 **Multiple PINS:** N
PIN Certainty: 1 **Previous Activity ID(s) :** 5166
Related PINS: 041150236
Name: BROWN'S CLEANERS
Address: 211 BANK STREET, OTTAWA
Facility Type: Laundries and Cleaners
Comments 1:
Comments 2:
Generator Number:
Storage Tanks:
HL References 1: SC98
HL References 2:
HL References 3: 2001 Employment Survey

NAICS	SIC
812320	0
812320	972
812310	972
561740	972
812330	972

Company Name	Year of Operation
BROWN'S CLEANERS	c. 2001
Brown's Cleaners	c. 1998

Historical Land Use Inventory

Area #4 Activity Numbers



CITY OF OTTAWA
HLUI ID: __679EDR
AREA (Square Metres): 912.055

Report: RPTC_OT_DEV0122
 Run On: 18 Nov 2019 at: 09:27:19

Study Year
1998

PIN
041150238

Multi-NAIC
Y

Multiple Activities
Y

Activity ID: 2200 **Multiple PINS:** N

PIN Certainty: 1 **Previous Activity ID(s) :** 197

Related PINS: 041150238

Name: BRISEBOIS DENTAL LABORATORY

Address: 319 LISGAR STREET, OTTAWA

Facility Type: Other Manufactured Products Industries

Comments 1:

Comments 2:

Generator Number:

Storage Tanks:

HL References 1: M.1900, M.1910, M.1920, M.1930, M.1940, M.1950

HL References 2:

HL References 3:

NAICS	SIC
334610	399

Company Name

Brisebois Dental Laboratory

Year of Operation

c. 1950



CITY OF OTTAWA

HLUI ID: __679EDR

AREA (Square Metres): 912.055

Report: RPTC_OT_DEV0122

Run On: 18 Nov 2019 at: 09:27:19

Study Year
1998

PIN
041150238

Multi-NAIC
Y

Multiple Activities
Y

Activity ID: 5385 Multiple PINS: Y

PIN Certainty: 2 Previous Activity ID(s) : 809

Related PINS: 041150238

Name: FRED H. BOUGHTON

Address: 317 LISGAR STREET, OTTAWA

Facility Type: Platemaking, Typesetting and Bindery Industry

Comments 1:

Comments 2:

Generator Number:

Storage Tanks:

HL References 1: M.1900, M.1910, M.1920, M.1930, M.1940, M.1950; FIP1901-38-234,vol2. FIP1912-38-234,vol1. FIP1922-38-234,vol1. M.1921.

HL References 2:

HL References 3:

NAICS	SIC
812921	282
323119	281
323115	281
323120	282
323114	281
323116	281

Company Name

Year of Operation

Fred H. Boughton c. 1922

Sampson Office Service Ltd. c. 1920

Heliotype c. 1920

Historical Land Use Inventory

Area #5 Activity Numbers



CITY OF OTTAWA

HLUI ID: __679CB5

AREA (Square Metres): 293.385

Report: RPTC_OT_DEV0122

Run On: 18 Nov 2019 at: 09:28:52

Study Year
1998

PIN
041150240

Multi-NAIC
Y

Multiple Activities
N

Activity ID: 5385 Multiple PINS: Y

PIN Certainty: 2 Previous Activity ID(s) : 809

Related PINS: 041150238

Name: FRED H. BOUGHTON

Address: 317 LISGAR STREET, OTTAWA

Facility Type: Platemaking, Typesetting and Bindery Industry

Comments 1:

Comments 2:

Generator Number:

Storage Tanks:

HL References 1: M.1900, M.1910, M.1920, M.1930, M.1940, M.1950; FIP1901-38-234,vol2. FIP1912-38-234,vol1. FIP1922-38-234,vol1. M.1921.

HL References 2:

HL References 3:

NAICS	SIC
812921	282
323119	281
323115	281
323120	282
323114	281
323116	281

Company Name

Year of Operation

Fred H. Boughton c. 1922

Sampson Office Service Ltd. c. 1920

Heliotype c. 1920

Historical Land Use Inventory

Area #6 Activity Numbers



CITY OF OTTAWA

HLUI ID: __679C46

AREA (Square Metres): 242.782

Report: RPTC_OT_DEV0122

Run On: 18 Nov 2019 at: 09:29:34

Study Year
1998

PIN
041150246

Multi-NAIC
Y

Multiple Activities
Y

Activity ID: 7912 Multiple PINS: N

PIN Certainty: 1 Previous Activity ID(s) :

Related PINS: 041150246

Name: KOFFMAN SIGNS

Address: 146 NEPEAN STREET,

Facility Type: Sign and Display Industry

Comments 1:

Comments 2:

Generator Number:

Storage Tanks:

HL References 1:

HL References 2:

HL References 3: 2005 Select Phone

NAICS	SIC
339950	0

Company Name	Year of Operation
KOFFMAN SIGNS	c. 2005
KOFFMAN SIGNS	c. 2001



CITY OF OTTAWA
HLUI ID: __679C46
AREA (Square Metres): 242.782

Report: RPTC_OT_DEV0122

Run On: 18 Nov 2019 at: 09:29:34

Study Year
1998

PIN
041150246

Multi-NAIC
Y

Multiple Activities
Y

Activity ID: 8796 **Multiple PINS:** N

PIN Certainty: 1 **Previous Activity ID(s) :** 213

Related PINS: 041150246

Name: MONSON'S DELUXE DRY CLEANERS

Address: 146 NEPEAN STREET, OTTAWA

Facility Type: Laundries and Cleaners

Comments 1:

Comments 2:

Generator Number:

Storage Tanks:

HL References 1: M.1900, M.1910, M.1920, M.1930, M.1940, M.1948, M.1950, M.1955, M.1960, M.1970, M.1980;
FIP1901-38-234,vol2; FIP1912-38-234,vol1; FIP1922-38-234, Vol1; FIP1948-122-234; FIP1956-122-234, Vol1

HL References 2:

HL References 3:

NAICS	SIC
812330	972
812320	972
561740	972
812310	972

Company Name

Monson's Deluxe Dry Cleaners

Year of Operation

c. 1948-1960

Historical Land Use Inventory

Area #7 Activity Numbers

Historical Land Use Inventory

Area #8 Activity Numbers



CITY OF OTTAWA

HLUI ID: __6790YD

AREA (Square Metres): 690.623

Report: RPTC_OT_DEV0122

Run On: 18 Nov 2019 at: 09:30:44

Study Year
2005

PIN
041150226

Multi-NAIC
Y

Multiple Activities
Y

Activity ID: 3502 **Multiple PINS:** N

PIN Certainty: 1 **Previous Activity ID(s) :**

Related PINS: 041150226

Name: CHEMCHAMP

Address: 331 COOPER STREET, OTTAWA

Facility Type: Wire and Wire Products Industries

Comments 1:

Comments 2:

Generator Number:

Storage Tanks:

HL References 1:

HL References 2:

HL References 3: 2001 Employment Survey

NAICS	SIC
333990	0

Company Name

CHEMCHAMP

Year of Operation

c. 2001



CITY OF OTTAWA
HLUI ID: __6790YD
AREA (Square Metres): 690.623

Report: RPTC_OT_DEV0122

Run On: 18 Nov 2019 at: 09:30:44

Study Year
2005

PIN
041150226

Multi-NAIC
Y

Multiple Activities
Y

Activity ID: 9484 **Multiple PINS:** N

PIN Certainty: 1 **Previous Activity ID(s) :**

Related PINS: 041150226

Name: N C SHEET METAL INC.

Address: 331 COOPER STREET,

Facility Type: Highway and Heavy Construction

Comments 1: #601

Comments 2:

Generator Number:

Storage Tanks:

HL References 1:

HL References 2:

HL References 3: 2005 Select Phone

NAICS	SIC
238910	0
238210	0
238220	0

Company Name

N C SHEET METAL INC.

Year of Operation

c. 2005

Historical Land Use Inventory

Area #9 Activity Numbers



CITY OF OTTAWA
HLUI ID: __679BUP
AREA (Square Metres): 4958.660

Report: RPTC_OT_DEV0122
 Run On: 18 Nov 2019 at: 09:32:47

Study Year
2005

PIN
041150289

Multi-NAIC
N

Multiple Activities
N

Activity ID: 3537 **Multiple PINS:** N

PIN Certainty: 1 **Previous Activity ID(s) :**

Related PINS: 041150289

Name: CHRISTIANCURRENT OTTAWA
Address: 355 COOPER STREET,
Facility Type: Combined Publishing and Printing Industries
Comments 1:
Comments 2:

Generator Number:

Storage Tanks:

HL References 1:

HL References 2:

HL References 3: 2005 Select Phone

NAICS **SIC**
 511110 0

Company Name
CHRISTIANCURRENT OTTAWA

Year of Operation
c. 2005

Historical Land Use Inventory

Area #10 Activity Numbers



CITY OF OTTAWA

HLUI ID: __679ABY

AREA (Square Metres): 1802.404

Report: RPTC_OT_DEV0122

Run On: 18 Nov 2019 at: 09:36:58

Study Year	PIN	Multi-NAIC	Multiple Activities
1998	041150202	Y	Y
2005	041150280	Y	N

Activity ID: 1594 Multiple PINS: N

PIN Certainty: 2 Previous Activity ID(s) : 974

Related PINS: 041150202

Name: BILL'S AUTO SERVICE
 Address: 375 COOPER STREET, OTTAWA
 Facility Type: Gasoline Service Stations

Comments 1:

Comments 2:

Generator Number:

Storage Tanks:

HL References 1: M.1900, M.1910, M.1920, M.1930, M.1940, M.1950

HL References 2:

HL References 3:

NAICS	SIC
811199	633
447110	633
447190	633

Company Name

Bill's Auto Service

Year of Operation

c. 1940



CITY OF OTTAWA

HLUI ID: __679ABY

AREA (Square Metres): 1802.404

Report: RPTC_OT_DEV0122

Run On: 18 Nov 2019 at: 09:36:58

Study Year	PIN	Multi-NAIC	Multiple Activities
1998	041150202	Y	Y
2005	041150280	Y	N

Activity ID: 2998 **Multiple PINS:** N
PIN Certainty: 1 **Previous Activity ID(s) :** 4381
Related PINS: 041150280
Name: CANUS PLASTICS INC.
Address: 300 LISGAR STREET,
Facility Type: Other Plastic Products Industries
Comments 1:
Comments 2:
Generator Number:
Storage Tanks:
HL References 1: SC98
HL References 2:
HL References 3: 2005 Select Phone

NAICS	SIC
326114	163
339950	0
337215	169
326122	162
326111	169
326130	169
326160	169
326191	169
326198	169
326121	162
326198	0

Company Name	Year of Operation
CANUS PLASTICS INC.	c. 2005
Canus Plastics Inc	c. 1998
CANUS PLASTICS INC.	c. 2001



CITY OF OTTAWA

HLUI ID: __679ABY

AREA (Square Metres): 1802.404

Report: RPTC_OT_DEV0122

Run On: 18 Nov 2019 at: 09:36:58

Study Year	PIN	Multi-NAIC	Multiple Activities
1998	041150202	Y	Y
2005	041150280	Y	N

Activity ID: 3021 Multiple PINS: N

PIN Certainty: 1 Previous Activity ID(s) :

Related PINS: 041150202

Name: CAPITAL AUDIO TECHNICAL SERVICES

Address: 375 COOPER STREET,

Facility Type: Record Player, Radio and Television Receiver Industry

Comments 1:

Comments 2:

Generator Number:

Storage Tanks:

HL References 1:

HL References 2:

HL References 3: 2005 Select Phone

NAICS	SIC
811210	0
334310	0

Company Name	Year of Operation
CAPITAL AUDIO TECHNICAL SERVICES	c. 2001
CAPITAL AUDIO TECHNICAL SERVICES	c. 2005



CITY OF OTTAWA

HLUI ID: __679ABY

AREA (Square Metres): 1802.404

Report: RPTC_OT_DEV0122

Run On: 18 Nov 2019 at: 09:36:58

Study Year	PIN	Multi-NAIC	Multiple Activities
1998	041150202	Y	Y
2005	041150280	Y	N

Activity ID: 6618 Multiple PINS: N

PIN Certainty: 1 Previous Activity ID(s) : 1066

Related PINS: 041150202

Name: HOBBS GLASS LIMITED
 Address: 300 LISGAR STREET, OTTAWA
 Facility Type: Glass and Glass Products Industries

Comments 1:

Comments 2:

Generator Number:

Storage Tanks:

HL References 1: M.1900, M.1910, M.1920, M.1930, M.1940, M.1950

HL References 2:

HL References 3:

NAICS	SIC
327214	356

Company Name	Year of Operation
Hobbs Glass Ltd	c. 1930-1950



CITY OF OTTAWA

HLUI ID: __670H9R

AREA (Square Metres): 344.397

Report: RPTC_OT_DEV0122

Run On: 18 Nov 2019 at: 09:38:54

Study Year
1998

PIN
041150202

Multi-NAIC
Y

Multiple Activities
Y

Activity ID: 1594 Multiple PINS: N

PIN Certainty: 2 Previous Activity ID(s) : 974

Related PINS: 041150202

Name: BILL'S AUTO SERVICE
Address: 375 COOPER STREET, OTTAWA
Facility Type: Gasoline Service Stations

Comments 1:

Comments 2:

Generator Number:

Storage Tanks:

HL References 1: M.1900, M.1910, M.1920, M.1930, M.1940, M.1950

HL References 2:

HL References 3:

NAICS	SIC
811199	633
447110	633
447190	633

Company Name

Bill's Auto Service

Year of Operation

c. 1940



CITY OF OTTAWA

HLUI ID: __670H9R

AREA (Square Metres): 344.397

Report: RPTC_OT_DEV0122

Run On: 18 Nov 2019 at: 09:38:54

Study Year
1998

PIN
041150202

Multi-NAIC
Y

Multiple Activities
Y

Activity ID: 2998 Multiple PINS: N
 PIN Certainty: 1 Previous Activity ID(s) : 4381
 Related PINS: 041150280
 Name: CANUS PLASTICS INC.
 Address: 300 LISGAR STREET,
 Facility Type: Other Plastic Products Industries
 Comments 1:
 Comments 2:
 Generator Number:
 Storage Tanks:
 HL References 1: SC98
 HL References 2:
 HL References 3: 2005 Select Phone

NAICS	SIC
326114	163
339950	0
337215	169
326122	162
326111	169
326130	169
326160	169
326191	169
326198	169
326121	162
326198	0

Company Name	Year of Operation
CANUS PLASTICS INC.	c. 2005
Canus Plastics Inc	c. 1998
CANUS PLASTICS INC.	c. 2001



CITY OF OTTAWA
HLUI ID: __670H9R
AREA (Square Metres): 344.397

Report: RPTC_OT_DEV0122

Run On: 18 Nov 2019 at: 09:38:54

Study Year
1998

PIN
041150202

Multi-NAIC
Y

Multiple Activities
Y

Activity ID: 3021 **Multiple PINS:** N

PIN Certainty: 1 **Previous Activity ID(s) :**

Related PINS: 041150202

Name: CAPITAL AUDIO TECHNICAL SERVICES

Address: 375 COOPER STREET,

Facility Type: Record Player, Radio and Television Receiver Industry

Comments 1:

Comments 2:

Generator Number:

Storage Tanks:

HL References 1:

HL References 2:

HL References 3: 2005 Select Phone

NAICS	SIC
811210	0
334310	0

Company Name	Year of Operation
CAPITAL AUDIO TECHNICAL SERVICES	c. 2001
CAPITAL AUDIO TECHNICAL SERVICES	c. 2005



CITY OF OTTAWA
HLUI ID: __670H9R
AREA (Square Metres): 344.397

Report: RPTC_OT_DEV0122

Run On: 18 Nov 2019 at: 09:38:54

Study Year
1998

PIN
041150202

Multi-NAIC
Y

Multiple Activities
Y

Activity ID: 6618 **Multiple PINS:** N

PIN Certainty: 1 **Previous Activity ID(s) :** 1066

Related PINS: 041150202

Name: HOBBS GLASS LIMITED
Address: 300 LISGAR STREET, OTTAWA
Facility Type: Glass and Glass Products Industries

Comments 1:

Comments 2:

Generator Number:

Storage Tanks:

HL References 1: M.1900, M.1910, M.1920, M.1930, M.1940, M.1950

HL References 2:

HL References 3:

NAICS	SIC
327214	356

Company Name

Hobbs Glass Ltd

Year of Operation

c. 1930-1950

Historical Land Use Inventory

Area #11 Activity Numbers



CITY OF OTTAWA
HLUI ID: __670IIA
AREA (Square Metres): 365.654

Report: RPTC_OT_DEV0122
 Run On: 18 Nov 2019 at: 09:52:23

Study Year
1998

PIN
041150208

Multi-NAIC
Y

Multiple Activities
N

Activity ID: 13364 **Multiple PINS:** N
PIN Certainty: 1 **Previous Activity ID(s) :** 789
Related PINS: 041150208

Name: THE OTTAWA RECORD PRINTING COMPANY
Address: 389 COOPER STREET, OTTAWA
Facility Type: Commercial Printing Industries
Comments 1: Unsure about address
Comments 2:

Generator Number:
Storage Tanks:

HL References 1: M.1900, M.1910, M.1920, M.1930, M.1940, M.1950; FIP1901-53-294,vol2. FIP1912-53-294,vol1. FIP1922-53-294,vol1. M.1921.

HL References 2:
HL References 3:

NAICS	SIC
323114	281
323119	281
323116	281
323115	281

Company Name

The Ottawa Record Printing Company

Year of Operation

c. 1920-1922

Historical Land Use Inventory

Area #12 Activity Numbers



CITY OF OTTAWA
HLUI ID: __670H5S
AREA (Square Metres): 993.933

Report: RPTC_OT_DEV0122
 Run On: 18 Nov 2019 at: 09:52:51

Study Year
1998

PIN
041150200

Multi-NAIC
Y

Multiple Activities
Y

Activity ID: 10759 **Multiple PINS:** N
PIN Certainty: 1 **Previous Activity ID(s) :** 1068

Related PINS: 041150200

Name: PESTROY CO.
Address: 318 LISGAR STREET, OTTAWA
Facility Type: Services to Buildings and Dwellings
Comments 1:
Comments 2:

Generator Number:

Storage Tanks:

HL References 1: M.1900, M.1910, M.1920, M.1930, M.1940, M.1950

HL References 2:

HL References 3:

NAICS	SIC
561799	995
561710	995
561791	995
561721	995

Company Name

Pestroy Co.

Year of Operation

c. 1940



CITY OF OTTAWA
HLUI ID: __670H5S
AREA (Square Metres): 993.933

Report: RPTC_OT_DEV0122

Run On: 18 Nov 2019 at: 09:52:51

Study Year
1998

PIN
041150200

Multi-NAIC
Y

Multiple Activities
Y

Activity ID: 3218 **Multiple PINS:** N

PIN Certainty: 1 **Previous Activity ID(s) :** 5145

Related PINS: 041150200

Name: CLEANAWAY LAUNDRY AND DRY CLEANERS

Address: 320 LISGAR STREET, OTTAWA

Facility Type: Laundries and Cleaners

Comments 1:

Comments 2:

Generator Number:

Storage Tanks:

HL References 1: SC98

HL References 2:

HL References 3:

NAICS	SIC
812310	972
812320	972
812330	972
561740	972

Company Name

Cleanaway Laundry and Dry Cleaners

Year of Operation

c. 1998



CITY OF OTTAWA
HLUI ID: __670H5S
AREA (Square Metres): 993.933

Report: RPTC_OT_DEV0122

Run On: 18 Nov 2019 at: 09:52:51

Study Year
1998

PIN
041150200

Multi-NAIC
Y

Multiple Activities
Y

Activity ID: 6498 **Multiple PINS:** N

PIN Certainty: 1 **Previous Activity ID(s) :** 496

Related PINS: 041150200

Name: JARMAN FRANK
Address: 235 BANK STREET, OTTAWA
Facility Type: Other Furniture and Fixture Industries

Comments 1:

Comments 2:

Generator Number:

Storage Tanks:

HL References 1: M.1900, M.1910, M.1920, M.1930, M.1940, M.1950

HL References 2:

HL References 3:

NAICS	SIC
337910	269
336360	269
339940	269

Company Name

Jarman Frank

Year of Operation

c. 1920

Historical Land Use Inventory

Area #13 Activity Numbers



CITY OF OTTAWA

HLUI ID: __679BXG

AREA (Square Metres): 1023.849

Report: RPTC_OT_DEV0122

Run On: 18 Nov 2019 at: 09:54:44

Study Year
2005

PIN
041150201

Multi-NAIC
N

Multiple Activities
N

Activity ID: 5219 **Multiple PINS:** N

PIN Certainty: 1 **Previous Activity ID(s) :**

Related PINS: 041150201

Name: EMPIRE IMAGING INC.

Address: 246 BANK STREET,

Facility Type: Photographers

Comments 1:

Comments 2:

Generator Number:

Storage Tanks:

HL References 1:

HL References 2:

HL References 3: 2005 Select Phone

NAICS	SIC
541920	0

Company Name

EMPIRE IMAGING INC.

Year of Operation

c. 2005

Historical Land Use Inventory

Area #14 Activity Numbers



CITY OF OTTAWA

HLUI ID: __670H4Y

AREA (Square Metres): 812.781

Report: RPTC_OT_DEV0122

Run On: 18 Nov 2019 at: 09:55:10

Study Year
1998

PIN
041150209

Multi-NAIC
Y

Multiple Activities
Y

Activity ID: 321 Multiple PINS: N

PIN Certainty: 1 Previous Activity ID(s) : 2975

Related PINS: 041150209

Name: ARGUE & MCCOLL

Address: 251 BANK STREET, OTTAWA

Facility Type: Railway Transport and Related Service Industries

Comments 1:

Comments 2:

Generator Number:

Storage Tanks:

HL References 1: M.1900, M.1910, M.1920, M.1930, M.1940, M.1950

HL References 2:

HL References 3:

NAICS	SIC
416340	563
416320	563
488210	453
483116	453
482112	453
444110	563
416310	563
444190	563
482113	453
444120	563
482114	453

Company Name

Argue & McColl

Year of Operation

c. 1910



CITY OF OTTAWA

HLUI ID: __670H4Y

AREA (Square Metres): 812.781

Report: RPTC_OT_DEV0122

Run On: 18 Nov 2019 at: 09:55:10

Study Year
1998

PIN
041150209

Multi-NAIC
Y

Multiple Activities
Y

Activity ID: 428 Multiple PINS: N

PIN Certainty: 1 Previous Activity ID(s) :

Related PINS: 041150209

Name: 7TH HEAVEN FUTONS
Address: 259 BANK STREET, OTTAWA
Facility Type: Household Furniture Stores

Comments 1:

Comments 2:

Generator Number:

Storage Tanks:

HL References 1:

HL References 2:

HL References 3: 2001 Employment Survey

NAICS SIC
442110 0

Company Name

7TH HEAVEN FUTONS

Year of Operation

c. 2001



CITY OF OTTAWA
HLUI ID: __670H4Y
AREA (Square Metres): 812.781

Report: RPTC_OT_DEV0122

Run On: 18 Nov 2019 at: 09:55:10

Study Year
1998

PIN
041150209

Multi-NAIC
Y

Multiple Activities
Y

Activity ID: 57 **Multiple PINS:** N

PIN Certainty: 1 **Previous Activity ID(s) :**

Related PINS: 041150209

Name: ALLSTAR RECO CLEANING SERVICES INC.

Address: 251 BANK STREET,

Facility Type: Services to Buildings and Dwellings

Comments 1: #709

Comments 2:

Generator Number:

Storage Tanks:

HL References 1:

HL References 2:

HL References 3: 2005 Select Phone

NAICS	SIC
561722	0
561799	0

Company Name	Year of Operation
ALLSTAR RECO CLEANING SERVICES INC.	c. 2005
ALLSTAR RECO CLEANING SERVICES INC.	c. 2001



CITY OF OTTAWA
HLUI ID: __670H4Y
AREA (Square Metres): 812.781

Report: RPTC_OT_DEV0122

Run On: 18 Nov 2019 at: 09:55:10

Study Year
1998

PIN
041150209

Multi-NAIC
Y

Multiple Activities
Y

Activity ID: 819 **Multiple PINS:** N

PIN Certainty: 1 **Previous Activity ID(s) :**

Related PINS: 041150209

Name: AM-PRO CAMERA REPAIR

Address: 251 BANK STREET,

Facility Type: Motor Vehicles, Wholesale

Comments 1: #608

Comments 2:

Generator Number:

Storage Tanks:

HL References 1:

HL References 2:

HL References 3: 2005 Select Phone

NAICS	SIC
561791	0
811310	0
811411	0

Company Name

AM-PRO CAMERA REPAIR

Year of Operation

c. 2005

Historical Land Use Inventory

Area #15 Activity Numbers



CITY OF OTTAWA
HLUI ID: __679E4U
AREA (Square Metres): 687.208

Report: RPTC_OT_DEV0122
 Run On: 18 Nov 2019 at: 09:56:42

Study Year
1998

PIN
041140320

Multi-NAIC
Y

Multiple Activities
Y

Activity ID: 2650 **Multiple PINS:** Y

PIN Certainty: 2 **Previous Activity ID(s) :** 498

Related PINS: 041140320

Name: CENTRAL VULCANIZING CO.

Address: 344 LISGAR STREET, OTTAWA

Facility Type: Other Rubber Products Industries

Comments 1:

Comments 2:

Generator Number:

Storage Tanks:

HL References 1: M.1900, M.1910, M.1920, M.1930, M.1940, M.1950

HL References 2:

HL References 3:

NAICS	SIC
415290	552
415210	552
326290	159
322220	159
339990	159
339110	159

Company Name

Central Vulcanizing Co.

Year of Operation

c. 1930-1940



CITY OF OTTAWA
HLUI ID: __679E4U
AREA (Square Metres): 687.208

Report: RPTC_OT_DEV0122

Run On: 18 Nov 2019 at: 09:56:42

Study Year
1998

PIN
041140320

Multi-NAIC
Y

Multiple Activities
Y

Activity ID: 322 **Multiple PINS:** Y

PIN Certainty: 2 **Previous Activity ID(s) :** 915

Related PINS: 041140320

Name: ARGUE F. W. LIMITED
Address: 234 BANK STREET, OTTAWA
Facility Type: Lumber and Building Materials, Wholesale

Comments 1:

Comments 2:

Generator Number:

Storage Tanks:

HL References 1: M.1900, M.1910, M.1920, M.1930, M.1940, M.1950

HL References 2:

HL References 3:

NAICS	SIC
416310	563
412110	511
444190	563
444120	563
416340	563
444110	563
454310	511
416320	563
419120	511

Company Name

Argue F. W. Ltd

Year of Operation

c. 1920-1950



CITY OF OTTAWA

HLUI ID: __679E4U

AREA (Square Metres): 687.208

Report: RPTC_OT_DEV0122

Run On: 18 Nov 2019 at: 09:56:42

Study Year
1998

PIN
041140320

Multi-NAIC
Y

Multiple Activities
Y

Activity ID: 8383 Multiple PINS: Y
PIN Certainty: 2 Previous Activity ID(s) : 1070

Related PINS: 041140320

Name: LISGAR ST. GARAGE
Address: 346 LISGAR STREET, OTTAWA
Facility Type: Motor Vehicle Repair Shops
Comments 1: - also listed as Lillico Radiator Service - 1960
Comments 2:

Generator Number:

Storage Tanks: FIP1922 -One UST, gasoline, 500 gal. FIP1948, FIP1956 -Three USTs on south west end of property

HL References 1: M.1900, M.1910, M.1920, M.1930, M.1940, M.1949, M.1950, M.1956, M.1957, M.1960, M.1963, M.1970, M.1980;
FIP1901-55-297; FIP1912-55-297, Vol1; FIP1922-55-297, Vol1; FIP1948-126-297; FIP1956-126-297, Vol1

HL References 2:

HL References 3:

NAICS	SIC
447190	633
811121	635
811199	633
447110	633
811119	635
811112	635

Company Name

Year of Operation

Lisgar St. Garage	c. 1930-1940
Lillico Garage/Capital City Garage/City Radiator	c. 1922-1963
Carriere and Pilon	c. 1920



CITY OF OTTAWA
HLUI ID: __679E4U
AREA (Square Metres): 687.208

Report: RPTC_OT_DEV0122

Run On: 18 Nov 2019 at: 09:56:42

Study Year
1998

PIN
041140320

Multi-NAIC
Y

Multiple Activities
Y

Activity ID: 8654 **Multiple PINS:** Y
PIN Certainty: 1 **Previous Activity ID(s) :** 1972

Related PINS: 041140320

Name: MRS. E. DE FONTERY
Address: 234 BANK STREET, OTTAWA
Facility Type: Other Textile Products Industries

Comments 1:

Comments 2:

Generator Number:

Storage Tanks:

HL References 1: M.1900, M.1910, M.1920, M.1930, M.1940, M.1950

HL References 2:

HL References 3:

NAICS	SIC
322291	199
315990	199
313320	199
325620	199
313220	199

Company Name

Mrs. E. De Fontery

Year of Operation

c. 1910

Historical Land Use Inventory

Area #16 Activity Numbers



CITY OF OTTAWA

HLUI ID: __679DQD

AREA (Square Metres): 343.791

Report: RPTC_OT_DEV0122

Run On: 18 Nov 2019 at: 09:59:38

Study Year
1998

PIN
041140255

Multi-NAIC
Y

Multiple Activities
Y

Activity ID: 10817 Multiple PINS: N

PIN Certainty: 1 Previous Activity ID(s) : 916

Related PINS: 041140255

Name: PROSPERITY CLEANERS LIMITED

Address: 244 BANK STREET, OTTAWA

Facility Type: Heating Equipment Industry

Comments 1: 1930 - oil burners

Comments 2:

Generator Number:

Storage Tanks:

HL References 1: M.1900, M.1910, M.1920, M.1930, M.1940, M.1950

HL References 2:

HL References 3:

NAICS	SIC
333413	307
333416	307
812330	972
561740	972
238220	424
812310	972
333310	307
812320	972

Company Name

Year of Operation

Orb Oil Burner Co. Ltd. c. 1930

Prosperity Cleaners Ltd. c. 1940



CITY OF OTTAWA

HLUI ID: __679DQD

AREA (Square Metres): 343.791

Report: RPTC_OT_DEV0122

Run On: 18 Nov 2019 at: 09:59:38

Study Year
1998

PIN
041140255

Multi-NAIC
Y

Multiple Activities
Y

Activity ID: 4600 Multiple PINS: N

PIN Certainty: 1 Previous Activity ID(s) :

Related PINS: 041140255

Name: EPOCHS

Address: 244 BANK STREET, OTTAWA

Facility Type: Jewellery Stores and Watch and Jewellery Repair Shops

Comments 1:

Comments 2:

Generator Number:

Storage Tanks:

HL References 1:

HL References 2:

HL References 3: 2001 Employment Survey

NAICS	SIC
448310	0

Company Name

EPOCHS

Year of Operation

c. 2001

Historical Land Use Inventory

Area #17 Activity Numbers



CITY OF OTTAWA
HLUI ID: __679E4V
AREA (Square Metres): 687.262

Report: RPTC_OT_DEV0122
 Run On: 18 Nov 2019 at: 10:00:19

Study Year
1998

PIN
041140257

Multi-NAIC
Y

Multiple Activities
Y

Activity ID: 13939 **Multiple PINS:** N
PIN Certainty: 2 **Previous Activity ID(s) :** 2463, 3180
Related PINS: 041140257
Name: UNNAMED LUMBER YARD
Address: BANK STREET, OTTAWA
Facility Type: Lumber and Building Materials, Wholesale
Comments 1:
Comments 2:
Generator Number:
Storage Tanks:
HL References 1: M.1900, M.1910, M.1920, M.1930, M.1940, M.1950
HL References 2:
HL References 3:

NAICS	SIC
416310	563
444190	563
444120	563
444110	563
416340	563
416320	563

Company Name	Year of Operation
Unnamed Lumber Yard	c. 1900



CITY OF OTTAWA

HLUI ID: __679E4V

AREA (Square Metres): 687.262

Report: RPTC_OT_DEV0122

Run On: 18 Nov 2019 at: 10:00:19

Study Year
1998

PIN
041140257

Multi-NAIC
Y

Multiple Activities
Y

Activity ID: 6013

Multiple PINS: N

PIN Certainty: 1

Previous Activity ID(s) : 863

Related PINS: 041140257

Name: FURNITURE REPAIRS

Address: 411 COOPER STREET, OTTAWA

Facility Type: Household Furniture Stores

Comments 1: Also at this location in: 1912: cabinet makers/carpentry shop 1921: upholsterers 1948-49: electrical contractor

Comments 2:

Generator Number:

Storage Tanks:

HL References 1: M.1912, M.1921, M.1948, M.1949; FIP1901-55-297(1888),vol1; FIP1912-55-297,vol1; FIP1922-55-297,vol1; FIP1948-126-297,vol1; FIP1956-126-297,vol1.

HL References 2:

HL References 3:

NAICS	SIC
442110	621

Company Name

Year of Operation

Furniture Repairs

c. 1912-1956

Historical Land Use Inventory

Area #18 Activity Numbers



CITY OF OTTAWA
HLUI ID: __679FAD
AREA (Square Metres): 3567.533

Report: RPTC_OT_DEV0122
 Run On: 18 Nov 2019 at: 10:01:19

Study Year
1998

PIN
041140321

Multi-NAIC
Y

Multiple Activities
Y

Activity ID: 14786 **Multiple PINS:** N

PIN Certainty: 1 **Previous Activity ID(s) :**

Related PINS: 041140321

Name: URBANDALE CORPORATION
Address: 360 LISGAR STREET, OTTAWA
Facility Type: Residential Building and Development
Comments 1:
Comments 2:

Generator Number: ON2940601

Storage Tanks:

HL References 1:

HL References 2:

HL References 3: 2003 PID

NAICS **SIC**
236110 0

Company Name

URBANDALE CORPORATION

Year of Operation

c. 2003



CITY OF OTTAWA
HLUI ID: __679FAD
AREA (Square Metres): 3567.533

Report: RPTC_OT_DEV0122

Run On: 18 Nov 2019 at: 10:01:19

Study Year
1998

PIN
041140321

Multi-NAIC
Y

Multiple Activities
Y

Activity ID: 2650 **Multiple PINS:** Y

PIN Certainty: 2 **Previous Activity ID(s) :** 498

Related PINS: 041140320

Name: CENTRAL VULCANIZING CO.

Address: 344 LISGAR STREET, OTTAWA

Facility Type: Other Rubber Products Industries

Comments 1:

Comments 2:

Generator Number:

Storage Tanks:

HL References 1: M.1900, M.1910, M.1920, M.1930, M.1940, M.1950

HL References 2:

HL References 3:

NAICS	SIC
415290	552
415210	552
326290	159
322220	159
339990	159
339110	159

Company Name

Central Vulcanizing Co.

Year of Operation

c. 1930-1940



CITY OF OTTAWA

HLUI ID: __679FAD

AREA (Square Metres): 3567.533

Report: RPTC_OT_DEV0122

Run On: 18 Nov 2019 at: 10:01:19

Study Year
1998

PIN
041140321

Multi-NAIC
Y

Multiple Activities
Y

Activity ID: 322 Multiple PINS: Y

PIN Certainty: 2 Previous Activity ID(s) : 915

Related PINS: 041140320

Name: ARGUE F. W. LIMITED

Address: 234 BANK STREET, OTTAWA

Facility Type: Lumber and Building Materials, Wholesale

Comments 1:

Comments 2:

Generator Number:

Storage Tanks:

HL References 1: M.1900, M.1910, M.1920, M.1930, M.1940, M.1950

HL References 2:

HL References 3:

NAICS	SIC
416310	563
412110	511
444190	563
444120	563
416340	563
444110	563
454310	511
416320	563
419120	511

Company Name

Argue F. W. Ltd

Year of Operation

c. 1920-1950



CITY OF OTTAWA

HLUI ID: __679FAD

AREA (Square Metres): 3567.533

Report: RPTC_OT_DEV0122

Run On: 18 Nov 2019 at: 10:01:19

Study Year
1998

PIN
041140321

Multi-NAIC
Y

Multiple Activities
Y

Activity ID: 8383 Multiple PINS: Y
PIN Certainty: 2 Previous Activity ID(s) : 1070

Related PINS: 041140320

Name: LISGAR ST. GARAGE
Address: 346 LISGAR STREET, OTTAWA

Facility Type: Motor Vehicle Repair Shops

Comments 1: - also listed as Lillico Radiator Service - 1960

Comments 2:

Generator Number:

Storage Tanks: FIP1922 -One UST, gasoline, 500 gal. FIP1948, FIP1956 -Three USTs on south west end of property

HL References 1: M.1900, M.1910, M.1920, M.1930, M.1940, M.1949, M.1950, M.1956, M.1957, M.1960, M.1963, M.1970, M.1980;
FIP1901-55-297; FIP1912-55-297, Vol1; FIP1922-55-297, Vol1; FIP1948-126-297; FIP1956-126-297, Vol1

HL References 2:

HL References 3:

NAICS	SIC
447190	633
811121	635
811199	633
447110	633
811119	635
811112	635

Company Name

Year of Operation

Lisgar St. Garage	c. 1930-1940
Lillico Garage/Capital City Garage/City Radiator	c. 1922-1963
Carriere and Pilon	c. 1920

Historical Land Use Inventory

Area #19 Activity Numbers

Historical Land Use Inventory

Area #20 Activity Numbers



CITY OF OTTAWA
HLUI ID: __679DTN
AREA (Square Metres): 356.897

Report: RPTC_OT_DEV0122
 Run On: 18 Nov 2019 at: 10:03:29

Study Year
1998

PIN
041140039

Multi-NAIC
Y

Multiple Activities
N

Activity ID: 14245 **Multiple PINS:** N
PIN Certainty: 1 **Previous Activity ID(s) :** 780
Related PINS: 041140039

Name: UNION ENGRAVING COMPANY
Address: 437 COOPER STREET, OTTAWA
Facility Type: Jewellery Stores and Watch and Jewellery Repair Shops
Comments 1:
Comments 2:

Generator Number:
Storage Tanks:

HL References 1: M.1956, M.1957, M.1958, M.1961, M.1963, M.1964; S.1958, S.1961, S.1964-65; FIP1901-55-297; FIP1912-55-297,vol1; FIP1922-55-297,vol1; FIP1956-126-297.

HL References 2:
HL References 3:

NAICS	SIC
448310	656
812921	282
323120	282
331490	392

Company Name	Year of Operation
Union Engraving Company	c. 1958-1965

Historical Land Use Inventory

Area #21 Activity Numbers



CITY OF OTTAWA

HLUI ID: __679F2A

AREA (Square Metres): 2187.057

Report: RPTC_OT_DEV0122

Run On: 18 Nov 2019 at: 10:03:52

Study Year
1998

PIN
041140258

Multi-NAIC
Y

Multiple Activities
Y

Activity ID: 15137 Multiple PINS: N

PIN Certainty: 2 Previous Activity ID(s) : 3042

Related PINS: 041140258

Name: John Labatt Brewery

Address: 275 KENT ST, OTTAWA

Facility Type: Brewers/Bottlers

Comments 1: Producers Dairy Ltd. listed at this address from M.1900-1910.

Comments 2:

Generator Number:

Storage Tanks:

HL References 1: M.1900, M.1910, M.1920, M.1930, M.1940, M.1949, M.1950, M.1956, M.1957, M.1963; FIP1901-55-297; FIP1912-55-297,Vol1; FIP1922-55-297,Vol1; FIP1948-126-297; FIP1956-126-297,Vol1

HL References 2:

HL References 3:

NAICS	SIC
0	113

Company Name

John Labatt Brewery

Year of Operation

c. 1901-1912



CITY OF OTTAWA

HLUI ID: __679F2A

AREA (Square Metres): 2187.057

Report: RPTC_OT_DEV0122

Run On: 18 Nov 2019 at: 10:03:52

Study Year
1998

PIN
041140258

Multi-NAIC
Y

Multiple Activities
Y

Activity ID: 4477 Multiple PINS: N
PIN Certainty: 2 Previous Activity ID(s) : 1045, 1527

Related PINS: 041140258

Name: PRODUCERS DAIRY LIMITED

Address: KENT STREET, OTTAWA

Facility Type: Dairy Products Industries

Comments 1: John Labatt (brewers/bottlers) located at this site from 1900-1910.

Comments 2: 257 to 275

Generator Number:

Storage Tanks:

HL References 1: M.1900, M.1910, M.1920, M.1930, M.1940, M.1949, M.1950, M.1956, M.1957, M.1960, M.1963, M.1970, M.1980;
FIP1901-55-297; FIP1912-55-297, Vol1; FIP1922-55-297, Vol1; FIP1948-126-297; FIP1956-126-297, Vol1

HL References 2:

HL References 3:

NAICS	SIC
311515	104
311520	104
311511	104

Company Name

Year of Operation

Dominion Dairies Ltd.

c. 1970-1971

Producers Dairy Ltd.

c. 1920-1963



CITY OF OTTAWA

HLUI ID: __679F2A

AREA (Square Metres): 2187.057

Report: RPTC_OT_DEV0122

Run On: 18 Nov 2019 at: 10:03:52

Study Year
1998

PIN
041140258

Multi-NAIC
Y

Multiple Activities
Y

Activity ID: 8236 **Multiple PINS:** N

PIN Certainty: 1 **Previous Activity ID(s) :**

Related PINS: 041140258

Name: MAID PLUS

Address: 453 COOPER STREET,

Facility Type: Service Industries Incidental to Air Transport

Comments 1:

Comments 2:

Generator Number:

Storage Tanks:

HL References 1:

HL References 2:

HL References 3: 2005 Select Phone

NAICS	SIC
561799	0
561722	0

Company Name

MAID PLUS

Year of Operation

c. 2005

Historical Land Use Inventory

Area #22 Activity Numbers

Historical Land Use Inventory

Area #23 Activity Numbers



CITY OF OTTAWA

HLUI ID: __670HAQ

AREA (Square Metres): 2894.878

Report: RPTC_OT_DEV0122

Run On: 18 Nov 2019 at: 10:09:44

Study Year
1998

PIN
041190011

Multi-NAIC
N

Multiple Activities
N

Activity ID: 12017 Multiple PINS: N

PIN Certainty: 1 Previous Activity ID(s) : 3466

Related PINS: 041190011

Name: REID DENTAL LABORATORY

Address: 356 COOPER STREET, OTTAWA

Facility Type: Other Manufactured Products Industries

Comments 1:

Comments 2:

Generator Number:

Storage Tanks:

HL References 1: M.1960, M.1970, M.1980

HL References 2:

HL References 3:

NAICS	SIC
334610	399

Company Name

Reid Dental Laboratory

Year of Operation

c. 1970-1980

Historical Land Use Inventory

Area #24 Activity Numbers

Historical Land Use Inventory

Area #25 Activity Numbers



CITY OF OTTAWA

HLUI ID: __679B2H

AREA (Square Metres): 362.074

Report: RPTC_OT_DEV0122

Run On: 18 Nov 2019 at: 10:13:43

Study Year
2005

PIN
041190018

Multi-NAIC
Y

Multiple Activities
Y

Activity ID: 7420 **Multiple PINS:** Y

PIN Certainty: 1 **Previous Activity ID(s) :**

Related PINS: 041190018

Name: JONATHAN'S INTERIORS AND ANTIQUES INC.

Address: 323 SOMERSET STREET, OTTAWA

Facility Type: Household Furniture Stores

Comments 1:

Comments 2:

Generator Number:

Storage Tanks:

HL References 1:

HL References 2:

HL References 3: 2001 Employment Survey

NAICS	SIC
442110	0

Company Name

JONATHAN'S INTERIORS AND ANTIQUES INC.

Year of Operation

c. 2001



CITY OF OTTAWA
HLUI ID: __679B2H
AREA (Square Metres): 362.074

Report: RPTC_OT_DEV0122

Run On: 18 Nov 2019 at: 10:13:43

Study Year
2005

PIN
041190018

Multi-NAIC
Y

Multiple Activities
Y

Activity ID: 8539 **Multiple PINS:** Y

PIN Certainty: 1 **Previous Activity ID(s) :**

Related PINS: 041190018

Name: LEWIS BRIDGES & DUPONT
Address: 323 SOMERSET STREET EAST,
Facility Type: Photographers

Comments 1:

Comments 2:

Generator Number:

Storage Tanks:

HL References 1:

HL References 2:

HL References 3: 2005 Select Phone

NAICS	SIC
541920	0

Company Name

LEWIS BRIDGES & DUPONT

Year of Operation

c. 2005

Historical Land Use Inventory

Area #26 Activity Numbers



CITY OF OTTAWA

HLUI ID: __679B2K

AREA (Square Metres): 362.261

Report: RPTC_OT_DEV0122

Run On: 18 Nov 2019 at: 10:14:23

Study Year
2005

PIN
041190020

Multi-NAIC
N

Multiple Activities
N

Activity ID: 7072 **Multiple PINS:** N

PIN Certainty: 1 **Previous Activity ID(s) :**

Related PINS: 041190020

Name: IVA DIANNE

Address: 331 SOMERSET STREET, OTTAWA

Facility Type: Women's Clothing Industries

Comments 1:

Comments 2:

Generator Number:

Storage Tanks:

HL References 1:

HL References 2:

HL References 3: 2001 Employment Survey

NAICS	SIC
315233	0

Company Name

IVA DIANNE

Year of Operation

c. 2001

Historical Land Use Inventory

Area #27 Activity Numbers



CITY OF OTTAWA
HLUI ID: __679GYQ
AREA (Square Metres): 2281.730

Report: RPTC_OT_DEV0122
 Run On: 18 Nov 2019 at: 10:14:51

Study Year
1998

PIN
041190009

Multi-NAIC
Y

Multiple Activities
Y

Activity ID: 10850 **Multiple PINS:** Y
PIN Certainty: 2 **Previous Activity ID(s) :** 3482
Related PINS: 041190009
Name: PARKER CLEANERS AND DYERS LIMITED
Address: 287 BANK STREET, OTTAWA
Facility Type: Laundries and Cleaners
Comments 1:
Comments 2:
Generator Number:
Storage Tanks:
HL References 1: M.1960, M.1970, M.1980
HL References 2:
HL References 3:

NAICS	SIC
812310	972
561740	972
812330	972
812320	972

Company Name

Parker Cleaners and Dyers Ltd.

Year of Operation

c. 1960-1970



CITY OF OTTAWA
HLUI ID: __679GYQ
AREA (Square Metres): 2281.730

Report: RPTC_OT_DEV0122

Run On: 18 Nov 2019 at: 10:14:51

Study Year
1998

PIN
041190009

Multi-NAIC
Y

Multiple Activities
Y

Activity ID: 13960 **Multiple PINS:** Y

PIN Certainty: 2 **Previous Activity ID(s) :** 350

Related PINS: 041190009

Name: UNNAMED TINSMITH

Address: 273 BANK STREET, OTTAWA

Facility Type: Stamped, Pressed and Coated Metal Products Industries

Comments 1:

Comments 2:

Generator Number:

Storage Tanks:

HL References 1: FIP1901-53-295,vol2. FIP1912-53-295,vol1.FIP1922-53-295,vol1. M.1900.

HL References 2:

HL References 3:

NAICS	SIC
332118	304
238220	424
332439	304
339910	304
332210	304
332431	304
332720	304

Company Name

Unnamed Tinsmith

Year of Operation

c. 1901



CITY OF OTTAWA

HLUI ID: __679GYQ

AREA (Square Metres): 2281.730

Report: RPTC_OT_DEV0122

Run On: 18 Nov 2019 at: 10:14:51

Study Year
1998

PIN
041190009

Multi-NAIC
Y

Multiple Activities
Y

Activity ID: 6718 Multiple PINS: N

PIN Certainty: 2 Previous Activity ID(s) : 1490

Related PINS: 041190009

Name: HERBERT ARTHUR V. J.

Address: 361 SOMERSET STREET, OTTAWA

Facility Type: Plumbing, Heating and Air Conditioning, Mechanical Work

Comments 1:

Comments 2:

Generator Number:

Storage Tanks:

HL References 1: M.1900, M.1910, M.1920, M.1930, M.1940, M.1950

HL References 2:

HL References 3:

NAICS	SIC
238220	424

Company Name

Herbert Arthur V. J.

Year of Operation

c. 1930



CITY OF OTTAWA
HLUI ID: __679GYQ
AREA (Square Metres): 2281.730

Report: RPTC_OT_DEV0122

Run On: 18 Nov 2019 at: 10:14:51

Study Year
1998

PIN
041190009

Multi-NAIC
Y

Multiple Activities
Y

Activity ID: 861 **Multiple PINS:** Y
PIN Certainty: 2 **Previous Activity ID(s) :** 5671

Related PINS: 041190009

Name: A. G. TRUDEAU LIMITED
Address: 384 GILMOUR STREET, OTTAWA
Facility Type: Hardware, Tool and Cutlery Industries

Comments 1:

Comments 2:

Generator Number:

Storage Tanks:

HL References 1: FIP1901-56-384, Vol2; FIP1912-56-384, Vol1; FIP1922-56-384, Vol1; FIP1948-130-384; FIP1956-130-384, M.1901, M.1920, M.1949, M.1956

HL References 2:

HL References 3:

NAICS	SIC
333519	306
333511	306
332510	306

Company Name

A. G. Trudeau Ltd.

Year of Operation

c. 1901

Historical Land Use Inventory

Area #28 Activity Numbers



CITY OF OTTAWA
HLUI ID: __679FOC
AREA (Square Metres): 1422.742

Report: RPTC_OT_DEV0122
Run On: 18 Nov 2019 at: 10:16:01

Study Year
1998

PIN
041190010

Multi-NAIC
Y

Multiple Activities
Y

Activity ID: 10072 **Multiple PINS:** N

PIN Certainty: 1 **Previous Activity ID(s) :**

Related PINS: 041190010

Name: OTTAWA XPRESS

Address: 396 COOPER STREET,

Facility Type: Combined Publishing and Printing Industries

Comments 1: #204

Comments 2:

Generator Number:

Storage Tanks:

HL References 1:

HL References 2:

HL References 3: 2005 Select Phone

NAICS **SIC**
511110 0

Company Name

OTTAWA XPRESS

Year of Operation

c. 2005



CITY OF OTTAWA

HLUI ID: __679FOC

AREA (Square Metres): 1422.742

Report: RPTC_OT_DEV0122

Run On: 18 Nov 2019 at: 10:16:01

Study Year
1998

PIN
041190010

Multi-NAIC
Y

Multiple Activities
Y

Activity ID: 13960 Multiple PINS: Y

PIN Certainty: 2 Previous Activity ID(s) : 350

Related PINS: 041190009

Name: UNNAMED TINSMITH

Address: 273 BANK STREET, OTTAWA

Facility Type: Stamped, Pressed and Coated Metal Products Industries

Comments 1:

Comments 2:

Generator Number:

Storage Tanks:

HL References 1: FIP1901-53-295,vol2. FIP1912-53-295,vol1.FIP1922-53-295,vol1. M.1900.

HL References 2:

HL References 3:

NAICS	SIC
332118	304
238220	424
332439	304
339910	304
332210	304
332431	304
332720	304

Company Name

Unnamed Tinsmith

Year of Operation

c. 1901



CITY OF OTTAWA

HLUI ID: __679FOC

AREA (Square Metres): 1422.742

Report: RPTC_OT_DEV0122

Run On: 18 Nov 2019 at: 10:16:01

Study Year
1998

PIN
041190010

Multi-NAIC
Y

Multiple Activities
Y

Activity ID: 181 Multiple PINS: N

PIN Certainty: 1 Previous Activity ID(s) :

Related PINS: 041190010

Name: ANDRE'S PRINTING SVC INC.

Address: 396 COOPER STREET,

Facility Type: Commercial Printing Industries

Comments 1:

Comments 2:

Generator Number:

Storage Tanks:

HL References 1:

HL References 2:

HL References 3: 2005 Select Phone

NAICS	SIC
323114	0

Company Name

ANDRE'S PRINTING SVC INC.

Year of Operation

c. 2005



CITY OF OTTAWA

HLUI ID: __679FOC

AREA (Square Metres): 1422.742

Report: RPTC_OT_DEV0122

Run On: 18 Nov 2019 at: 10:16:01

Study Year
1998

PIN
041190010

Multi-NAIC
Y

Multiple Activities
Y

Activity ID: 2771 **Multiple PINS:** N

PIN Certainty: 1 **Previous Activity ID(s) :**

Related PINS: 041190010

Name: CANADIAN SELECT FARM FOODS

Address: 396 COOPER STREET, OTTAWA

Facility Type: Meat and Poultry Products Industries

Comments 1:

Comments 2:

Generator Number:

Storage Tanks:

HL References 1:

HL References 2:

HL References 3: 2001 Employment Survey

NAICS	SIC
311611	0

Company Name

CANADIAN SELECT FARM FOODS

Year of Operation

c. 2001



CITY OF OTTAWA

HLUI ID: __679FOC

AREA (Square Metres): 1422.742

Report: RPTC_OT_DEV0122

Run On: 18 Nov 2019 at: 10:16:01

Study Year
1998

PIN
041190010

Multi-NAIC
Y

Multiple Activities
Y

Activity ID: 6712 Multiple PINS: N

PIN Certainty: 1 Previous Activity ID(s) :

Related PINS: 041190010

Name: HENRY'S

Address: 267 BANK STREET,

Facility Type: Camera and Photographic Supply Stores

Comments 1:

Comments 2:

Generator Number:

Storage Tanks:

HL References 1:

HL References 2:

HL References 3: 2005 Select Phone

NAICS	SIC
443130	0

Company Name

HENRY'S

Year of Operation

c. 2005



CITY OF OTTAWA

HLUI ID: __679FOC

AREA (Square Metres): 1422.742

Report: RPTC_OT_DEV0122

Run On: 18 Nov 2019 at: 10:16:01

Study Year
1998

PIN
041190010

Multi-NAIC
Y

Multiple Activities
Y

Activity ID: 6918 Multiple PINS: N

PIN Certainty: 1 Previous Activity ID(s) :

Related PINS: 041190010

Name: IMAGNAN CORP

Address: 396 COOPER STREET,

Facility Type: Pulp and Paper Industries

Comments 1: #203

Comments 2:

Generator Number:

Storage Tanks:

HL References 1:

HL References 2:

HL References 3: 2005 Select Phone

NAICS	SIC
322122	0

Company Name

IMAGNAN CORP

Year of Operation

c. 2005

Historical Land Use Inventory

Area #29 Activity Numbers



CITY OF OTTAWA

HLUI ID: __679EG0

AREA (Square Metres): 1044.812

Report: RPTC_OT_DEV0122

Run On: 18 Nov 2019 at: 10:22:19

Study Year
1998

PIN
041190007

Multi-NAIC
Y

Multiple Activities
Y

Activity ID: 11167 Multiple PINS: Y
PIN Certainty: 2 Previous Activity ID(s) : 1146

Related PINS: 151000000

Name: PHOTOS WHILE-U-WAIT
Address: 380 SOMERSET STREET WEST, OTTAWA
Facility Type: Platemaking, Typesetting and Bindery Industry
Comments 1:
Comments 2:

Generator Number:

Storage Tanks:

HL References 1: M.1900, M.1910, M.1920, M.1930, M.1940, M.1950

HL References 2:

HL References 3:

NAICS	SIC
323120	282
812921	282

Company Name

Photos While-U-Wait

Year of Operation

c. 1950



CITY OF OTTAWA
HLUI ID: __679EG0
AREA (Square Metres): 1044.812

Report: RPTC_OT_DEV0122

Run On: 18 Nov 2019 at: 10:22:19

Study Year
1998

PIN
041190007

Multi-NAIC
Y

Multiple Activities
Y

Activity ID: 11796 **Multiple PINS:** N
PIN Certainty: 1 **Previous Activity ID(s) :** 2960
Related PINS: 041190007
Name: ROYAL CABS
Address: 378 SOMERSET STREET WEST, OTTAWA
Facility Type: Other Transportation Industries
Comments 1:
Comments 2:
Generator Number:
Storage Tanks:
HL References 1: M.1900, M.1910, M.1920, M.1930, M.1940, M.1950
HL References 2:
HL References 3:

NAICS	SIC
485310	458
485320	458

Company Name	Year of Operation
Woods Taxi	c. 1940
Royal Cabs	c. 1940
ABC Cabs	c. 1940-1950



CITY OF OTTAWA

HLUI ID: __679EG0

AREA (Square Metres): 1044.812

Report: RPTC_OT_DEV0122

Run On: 18 Nov 2019 at: 10:22:19

Study Year
1998

PIN
041190007

Multi-NAIC
Y

Multiple Activities
Y

Activity ID: 11981 Multiple PINS: N

PIN Certainty: 1 Previous Activity ID(s) :

Related PINS: 041190007

Name: RADIOSHACK

Address: 286 BANK STREET, OTTAWA

Facility Type: Appliance, Television, Radio and Stereo Stores

Comments 1:

Comments 2:

Generator Number:

Storage Tanks:

HL References 1:

HL References 2:

HL References 3: 2001 Employment Survey

NAICS	SIC
443110	0

Company Name

RADIOSHACK

Year of Operation

c. 2001



CITY OF OTTAWA

HLUI ID: __679EG0

AREA (Square Metres): 1044.812

Report: RPTC_OT_DEV0122

Run On: 18 Nov 2019 at: 10:22:19

Study Year
1998

PIN
041190007

Multi-NAIC
Y

Multiple Activities
Y

Activity ID: 13355 Multiple PINS: Y

PIN Certainty: 2 Previous Activity ID(s) : 322

Related PINS: 151000000

Name: THE BORDEN COMPANY LIMITED
Address: SOMERSET STREET WEST, OTTAWA

Facility Type: Dairy Products Industries

Comments 1: In 1940 it was also known as the Ottawa Dairy Division of Borden Co.

Comments 2: 393 to 407

Generator Number:

Storage Tanks:

HL References 1: M.1900, M.1910, M.1920, M.1930, M.1940, M.1950 M.1971, S.1970/71, M.1958, M.1961, M.1964, S.1958, S.1961, S.1964, S.1965

HL References 2:

HL References 3:

NAICS	SIC
311520	104
311515	104
311511	104

Company Name	Year of Operation
Ottawa Dairy Co. Ltd.	c. 1910-1930
The Borden Company Ltd.	c. 1940-1965



CITY OF OTTAWA

HLUI ID: __679EG0

AREA (Square Metres): 1044.812

Report: RPTC_OT_DEV0122

Run On: 18 Nov 2019 at: 10:22:19

Study Year
1998

PIN
041190007

Multi-NAIC
Y

Multiple Activities
Y

Activity ID: 2095 Multiple PINS: N
PIN Certainty: 1 Previous Activity ID(s) : 2120

Related PINS: 041190007

Name: BROWN'S CLEANERS & TAILORS

Address: 286 BANK STREET, OTTAWA

Facility Type: Laundries and Cleaners

Comments 1: Charles Binks (photographer) listed at this address from 1910-1930 (MIGHTS). The Ottawa Stair Works was listed at 286-288 Bank St. in M.1900.

Comments 2:

Generator Number:

Storage Tanks:

HL References 1: M.1900, M.1910, M.1920, M.1930, M.1940, M.1950, M.1960, M.1970, M.1980

HL References 2:

HL References 3:

NAICS	SIC
812330	972
812310	972
812320	972
561740	972

Company Name

Year of Operation

Brown's Cleaners & Tailors

c. 1940-1950

United Cleaners, Tailors and Pressors



CITY OF OTTAWA

HLUI ID: __679EG0

AREA (Square Metres): 1044.812

Report: RPTC_OT_DEV0122

Run On: 18 Nov 2019 at: 10:22:19

Study Year
1998

PIN
041190007

Multi-NAIC
Y

Multiple Activities
Y

Activity ID: 2271

Multiple PINS: Y

PIN Certainty: 2

Previous Activity ID(s) : 576

Related PINS: 151000000

Name: BORDEN DAIRY CO.

Address: COOPER STREET, OTTAWA

Facility Type: Dairy Products Industries

Comments 1: Garage, Paint Shop, Truck Storage, Repair Shop, Tinsmith -Manufacturing of Milk, Butter, Ice Cream and other Dairy Products on Site Company also has an address listed on Somerset st. west. (#395-405)

Comments 2: 420-446

Generator Number:

Storage Tanks: One UST, 500 gallons

HL References 1: FIP1956-126-298,Vol1; FIP1948-126-298. FIP1922-55-298.vol1; FIP1912-55-298, Vol1; FIP1901-55-298, M.1900, M.1901, M.1921, M.1912, M.1949. M.1956, M.1957, M.1963,

HL References 2:

HL References 3:

NAICS	SIC
311511	104
415120	551
415190	551
811111	551
415110	551
311515	104
811310	551
311520	104

Company Name

Ottawa Dairy Limited

Borden Dairy Co.

Year of Operation

c. 1901

c. 1912-1963



CITY OF OTTAWA

HLUI ID: __679EG0

AREA (Square Metres): 1044.812

Report: RPTC_OT_DEV0122

Run On: 18 Nov 2019 at: 10:22:19

Study Year
1998

PIN
041190007

Multi-NAIC
Y

Multiple Activities
Y

Activity ID: 3458

Multiple PINS: N

PIN Certainty: 1

Previous Activity ID(s) : 2123

Related PINS: 041190007

Name: CHARLES BINKS

Address: 286 BANK STREET, OTTAWA

Facility Type: Photographers

Comments 1: Ottawa Stair Works listed at this address in M.1900 at 286-288 Bank St. Cleaners listed in M.1940-1950.

Comments 2:

Generator Number:

Storage Tanks:

HL References 1: M.1900, M.1910, M.1920, M.1930, M.1940, M.1950

HL References 2:

HL References 3:

NAICS	SIC
541920	993
812921	282
323120	282

Company Name

Charles Binks

Year of Operation

c. 1910-1930



CITY OF OTTAWA
HLUI ID: __679EG0
AREA (Square Metres): 1044.812

Report: RPTC_OT_DEV0122

Run On: 18 Nov 2019 at: 10:22:19

Study Year
1998

PIN
041190007

Multi-NAIC
Y

Multiple Activities
Y

Activity ID: 3548 **Multiple PINS:** Y

PIN Certainty: 2 **Previous Activity ID(s) :** 2264

Related PINS: 151000000

Name: COLE BUTTER & CHEESE CO.

Address: 278 BANK STREET, OTTAWA

Facility Type: Dairy Products Industries

Comments 1:

Comments 2:

Generator Number:

Storage Tanks:

HL References 1: M.1900, M.1910, M.1920, M.1930, M.1940, M.1950

HL References 2:

HL References 3:

NAICS	SIC
311520	104
311515	104
311511	104

Company Name

Cole Butter & Cheese Co.

Year of Operation

c. 1900



CITY OF OTTAWA
HLUI ID: __679EG0
AREA (Square Metres): 1044.812

Report: RPTC_OT_DEV0122

Run On: 18 Nov 2019 at: 10:22:19

Study Year
1998

PIN
041190007

Multi-NAIC
Y

Multiple Activities
Y

Activity ID: 9970

Multiple PINS: Y

PIN Certainty: 1

Previous Activity ID(s) : 878

Related PINS: 151000000

Name: OTTAWA STAIR WORKS

Address: BANK STREET, OTTAWA

Facility Type: Sash, Door and Other Millwork Industries

Comments 1: Charles Binks (photographer) listed at 286 Bank from M.1910-1930. United Cleaners, Tailors and Pressers listed from M.1940-1950.

Comments 2: 286 to 288

Generator Number:

Storage Tanks:

HL References 1: M.1900, M.1910, M.1920, M.1930, M.1940, M.1950; FIP1901-55-298-(1888),vol1; FIP1912-55-298-(1888),vol1; FIP1922-55-298-(1888),vol1.

HL References 2:

HL References 3:

NAICS	SIC
321911	254
321215	254
321992	254
337110	254

Company Name

Ottawa Stair Works

Year of Operation

c. 1900

Historical Land Use Inventory

Area #30 Activity Numbers



CITY OF OTTAWA

HLUI ID: __679GPR

AREA (Square Metres): 6852.990

Report: RPTC_OT_DEV0122

Run On: 18 Nov 2019 at: 10:24:59

Study Year
1998

PIN
151000000

Multi-NAIC
Y

Multiple Activities
Y

Activity ID: 11167 Multiple PINS: Y

PIN Certainty: 2 Previous Activity ID(s) : 1146

Related PINS: 151000000

Name: PHOTOS WHILE-U-WAIT

Address: 380 SOMERSET STREET WEST, OTTAWA

Facility Type: Platemaking, Typesetting and Bindery Industry

Comments 1:

Comments 2:

Generator Number:

Storage Tanks:

HL References 1: M.1900, M.1910, M.1920, M.1930, M.1940, M.1950

HL References 2:

HL References 3:

NAICS	SIC
323120	282
812921	282

Company Name

Photos While-U-Wait

Year of Operation

c. 1950



CITY OF OTTAWA

HLUI ID: __679GPR

AREA (Square Metres): 6852.990

Report: RPTC_OT_DEV0122

Run On: 18 Nov 2019 at: 10:24:59

Study Year
1998

PIN
151000000

Multi-NAIC
Y

Multiple Activities
Y

Activity ID: 13355 Multiple PINS: Y

PIN Certainty: 2 Previous Activity ID(s) : 322

Related PINS: 151000000

Name: THE BORDEN COMPANY LIMITED
Address: SOMERSET STREET WEST, OTTAWA

Facility Type: Dairy Products Industries

Comments 1: In 1940 it was also known as the Ottawa Dairy Division of Borden Co.

Comments 2: 393 to 407

Generator Number:

Storage Tanks:

HL References 1: M.1900, M.1910, M.1920, M.1930, M.1940, M.1950 M.1971, S.1970/71, M.1958, M.1961, M.1964, S.1958, S.1961, S.1964, S.1965

HL References 2:

HL References 3:

NAICS	SIC
311520	104
311515	104
311511	104

Company Name	Year of Operation
Ottawa Dairy Co. Ltd.	c. 1910-1930
The Borden Company Ltd.	c. 1940-1965



CITY OF OTTAWA

HLUI ID: __679GPR

AREA (Square Metres): 6852.990

Report: RPTC_OT_DEV0122

Run On: 18 Nov 2019 at: 10:24:59

Study Year
1998

PIN
151000000

Multi-NAIC
Y

Multiple Activities
Y

Activity ID: 14841 Multiple PINS: N

PIN Certainty: 1 Previous Activity ID(s) :

Related PINS: 151000000

Name: WIN'S JEWELLER

Address: 405 SOMERSET STREET WEST,

Facility Type: Jewellery Stores and Watch and Jewellery Repair Shops

Comments 1:

Comments 2:

Generator Number:

Storage Tanks:

HL References 1:

HL References 2:

HL References 3: 2005 Select Phone

NAICS	SIC
448310	0

Company Name

Year of Operation

WIN'S JEWELLER

c. 2005

WIN'S JEWELLER

c. 2001



CITY OF OTTAWA

HLUI ID: __679GPR

AREA (Square Metres): 6852.990

Report: RPTC_OT_DEV0122

Run On: 18 Nov 2019 at: 10:24:59

Study Year
1998

PIN
151000000

Multi-NAIC
Y

Multiple Activities
Y

Activity ID: 2271

Multiple PINS: Y

PIN Certainty: 2

Previous Activity ID(s) : 576

Related PINS: 151000000

Name: BORDEN DAIRY CO.

Address: COOPER STREET, OTTAWA

Facility Type: Dairy Products Industries

Comments 1: Garage, Paint Shop, Truck Storage, Repair Shop, Tinsmith -Manufacturing of Milk, Butter, Ice Cream and other Dairy Products on Site Company also has an address listed on Somerset st. west. (#395-405)

Comments 2: 420-446

Generator Number:

Storage Tanks: One UST, 500 gallons

HL References 1: FIP1956-126-298,Vol1; FIP1948-126-298. FIP1922-55-298.vol1; FIP1912-55-298, Vol1; FIP1901-55-298, M.1900, M.1901, M.1921, M.1912, M.1949. M.1956, M.1957, M.1963,

HL References 2:

HL References 3:

NAICS	SIC
311511	104
415120	551
415190	551
811111	551
415110	551
311515	104
811310	551
311520	104

Company Name

Ottawa Dairy Limited

Borden Dairy Co.

Year of Operation

c. 1901

c. 1912-1963



CITY OF OTTAWA
HLUI ID: __679GPR
AREA (Square Metres): 6852.990

Report: RPTC_OT_DEV0122

Run On: 18 Nov 2019 at: 10:24:59

Study Year
1998

PIN
151000000

Multi-NAIC
Y

Multiple Activities
Y

Activity ID: 3548 **Multiple PINS:** Y

PIN Certainty: 2 **Previous Activity ID(s) :** 2264

Related PINS: 151000000

Name: COLE BUTTER & CHEESE CO.

Address: 278 BANK STREET, OTTAWA

Facility Type: Dairy Products Industries

Comments 1:

Comments 2:

Generator Number:

Storage Tanks:

HL References 1: M.1900, M.1910, M.1920, M.1930, M.1940, M.1950

HL References 2:

HL References 3:

NAICS	SIC
311520	104
311515	104
311511	104

Company Name

Cole Butter & Cheese Co.

Year of Operation

c. 1900



CITY OF OTTAWA

HLUI ID: __679GPR

AREA (Square Metres): 6852.990

Report: RPTC_OT_DEV0122

Run On: 18 Nov 2019 at: 10:24:59

Study Year
1998

PIN
151000000

Multi-NAIC
Y

Multiple Activities
Y

Activity ID: 5314 Multiple PINS: N

PIN Certainty: 1 Previous Activity ID(s) : 2262

Related PINS: 151000000

Name: F.A. JARMAN
Address: 272 BANK STREET, OTTAWA
Facility Type: Other Furniture and Fixture Industries
Comments 1: also residence
Comments 2:

Generator Number:

Storage Tanks:

HL References 1: M.1900, M.1910, M.1920, M.1930, M.1940, M.1950

HL References 2:

HL References 3:

NAICS	SIC
337910	269
336360	269
339940	269

Company Name

F.A. Jarman

Year of Operation

c. 1900



CITY OF OTTAWA

HLUI ID: __679GPR

AREA (Square Metres): 6852.990

Report: RPTC_OT_DEV0122

Run On: 18 Nov 2019 at: 10:24:59

Study Year
1998

PIN
151000000

Multi-NAIC
Y

Multiple Activities
Y

Activity ID: 6622 Multiple PINS: N

PIN Certainty: 1 Previous Activity ID(s) :

Related PINS: 151000000

Name: GVT. OF CAN. - R.C.M.P.
Address: 400 COOPER STREET, OTTAWA

Facility Type: Protective Services

Comments 1: OTTAWA A DIVISION, DRUG SECTION

Comments 2:

Generator Number: ON0283126

Storage Tanks:

HL References 1:

HL References 2:

HL References 3: 2000 PID

NAICS SIC
911230 0

Company Name

GVT. OF CAN. - R.C.M.P.

Year of Operation

c. 2000



CITY OF OTTAWA

HLUI ID: __679GPR

AREA (Square Metres): 6852.990

Report: RPTC_OT_DEV0122

Run On: 18 Nov 2019 at: 10:24:59

Study Year
1998

PIN
151000000

Multi-NAIC
Y

Multiple Activities
Y

Activity ID: 9970

Multiple PINS: Y

PIN Certainty: 1

Previous Activity ID(s) : 878

Related PINS: 151000000

Name: OTTAWA STAIR WORKS

Address: BANK STREET, OTTAWA

Facility Type: Sash, Door and Other Millwork Industries

Comments 1: Charles Binks (photographer) listed at 286 Bank from M.1910-1930. United Cleaners, Tailors and Pressers listed from M.1940-1950.

Comments 2: 286 to 288

Generator Number:

Storage Tanks:

HL References 1: M.1900, M.1910, M.1920, M.1930, M.1940, M.1950; FIP1901-55-298-(1888),vol1; FIP1912-55-298-(1888),vol1; FIP1922-55-298-(1888),vol1.

HL References 2:

HL References 3:

NAICS	SIC
321911	254
321215	254
321992	254
337110	254

Company Name

Year of Operation

Ottawa Stair Works

c. 1900

Historical Land Use Inventory

Area #31 Activity Numbers



CITY OF OTTAWA

HLUI ID: __679E0V

AREA (Square Metres): 791.913

Report: RPTC_OT_DEV0122

Run On: 18 Nov 2019 at: 10:27:15

Study Year
1998

PIN
041190003

Multi-NAIC
Y

Multiple Activities
N

Activity ID: 1985 Multiple PINS: N

PIN Certainty: 1 Previous Activity ID(s) : 98

Related PINS: 041190003

Name: CAMPBELL SERVICE STATION
Address: 429 SOMERSET STREET WEST, OTTAWA
Facility Type: Gasoline Service Stations
Comments 1: FIP1912, FIP1922- vacant lot
Comments 2:

Generator Number:

Storage Tanks: Four underground tanks; two are parallel with Somerset W. and two are parallel with Kent St.

HL References 1: M.1900, M.1910, M.1920, M.1930, M.1940, M.1949 M.1950 M.1957, M.1960, M.1963, M.1970, M.1980;
FIP1901(1888)-55-298; FIP1912-55-298,vol1; FIP1922-55-298,vol1; FIP1948-126-298; FIP1956-126-298

HL References 2:

HL References 3:

NAICS	SIC
447190	633
811112	635
447110	633
811119	635
811121	635
811199	633

Company Name	Year of Operation
Campbell Service Station	c. 1956-1980
Scott Campbell Service Station	c. 1960
Sun Oil Co. Ltd.	c. 1940
Campbell Service Station	c. 1976-1980
Sun Oil Co. Service Station	c. 1970
Brown John B.	c. 1940-1950

Historical Land Use Inventory

Area #32 Activity Numbers



CITY OF OTTAWA
HLUI ID: __679F1E
AREA (Square Metres): 2124.589

Report: RPTC_OT_DEV0122
 Run On: 18 Nov 2019 at: 10:28:45

Study Year
1998

PIN
041140239

Multi-NAIC
Y

Multiple Activities
Y

Activity ID: 13490 **Multiple PINS:** N
PIN Certainty: 1 **Previous Activity ID(s) :** 1410

Related PINS: 041140239

Name: THE TIGHE PRESS
Address: 264 KENT STREET, OTTAWA
Facility Type: Commercial Printing Industries
Comments 1:
Comments 2:

Generator Number:

Storage Tanks:

HL References 1: M.1900, M.1910 M.1920, M.1930, M.1940, M.1950

HL References 2:

HL References 3:

NAICS	SIC
323119	281
323115	281
323114	281
323116	281

Company Name

The Tighe Press

Year of Operation

c. 1930



CITY OF OTTAWA
HLUI ID: __679F1E
AREA (Square Metres): 2124.589

Report: RPTC_OT_DEV0122

Run On: 18 Nov 2019 at: 10:28:45

Study Year
1998

PIN
041140239

Multi-NAIC
Y

Multiple Activities
Y

Activity ID: 6430 **Multiple PINS:** N

PIN Certainty: 1 **Previous Activity ID(s) :** 1047

Related PINS: 041140239

Name: HURD'S GARAGE
Address: 264 KENT STREET, OTTAWA
Facility Type: Motor Vehicle Repair Shops

Comments 1:

Comments 2:

Generator Number:

Storage Tanks:

HL References 1: M.1900, M.1910, M.1920, M.1930, M.1940, M.1950

HL References 2:

HL References 3:

NAICS	SIC
811121	635
811119	635
811112	635

Company Name	Year of Operation
Drummond, Peter W.	
Hurd's Garage	c. 1940
Hall's Motors	c. 1950

Historical Land Use Inventory

Area #33 Activity Numbers

Historical Land Use Inventory

Area #34 Activity Numbers



CITY OF OTTAWA

HLUI ID: __679CQQ

AREA (Square Metres): 157.219

Report: RPTC_OT_DEV0122

Run On: 18 Nov 2019 at: 10:40:13

Study Year
1998

PIN
041200038

Multi-NAIC
Y

Multiple Activities
N

Activity ID: 6971 **Multiple PINS:** N

PIN Certainty: 1 **Previous Activity ID(s) :** 1049

Related PINS: 041200038

Name: IMPERIAL OIL STATION
Address: 292 KENT STREET, OTTAWA

Facility Type: Gasoline Service Stations

Comments 1:

Comments 2:

Generator Number:

Storage Tanks:

HL References 1: M.1900, M.1910, M.1920, M.1930, M.1940, M.1950

HL References 2:

HL References 3:

NAICS	SIC
811199	633
447190	633
447110	633

Company Name

Imperial Oil Station

Smith Claire Service Station

Year of Operation

c. 1930

c. 1940-1950

Historical Land Use Inventory

Area #35 Activity Numbers



CITY OF OTTAWA

HLUI ID: __679ETQ

AREA (Square Metres): 605.871

Report: RPTC_OT_DEV0122

Run On: 18 Nov 2019 at: 10:40:39

Study Year
1998

PIN
041200037

Multi-NAIC
Y

Multiple Activities
N

Activity ID: 1485 Multiple PINS: N

PIN Certainty: 1 Previous Activity ID(s) : 324

Related PINS: 041200037

Name: AVSOL HOLDINGS INC.

Address: 443 SOMERSET STREET WEST, OTTAWA

Facility Type: Gasoline Service Stations

Comments 1:

Comments 2:

Generator Number:

Storage Tanks: Four USTs -FIP1948, FIP1956

HL References 1: M.1900, M.1910, M.1920, M.1930, M.1940, M.1949, M.1950, M.1957, M.1960, M.1970, M.1980; FIP1901-55-301; FIP1912-55-301,Vol1; FIP1922-55-301,Vol1; FIP1948-120-301; FIP1956-126-301,Vol1

HL References 2:

HL References 3: 2005 Property Assessment

NAICS	SIC
447110	0
447190	633
447110	633
811199	633
447190	0

Company Name

Year of Operation

AVSOL HOLDINGS INC.

c. 2005

Smith Service Station

c. 1949-1950

Imperial Oil Company/McDonald's Service Station

c. 1948-1956

Historical Land Use Inventory

Area #36 Activity Numbers



CITY OF OTTAWA
HLUI ID: __679CKV
AREA (Square Metres): 109.130

Report: RPTC_OT_DEV0122

Run On: 18 Nov 2019 at: 10:41:38

Study Year
1998

PIN
041200394

Multi-NAIC
Y

Multiple Activities
Y

Activity ID: 2802 **Multiple PINS:** Y

PIN Certainty: 2 **Previous Activity ID(s) :** 488

Related PINS: 041200068

Name: CANADIAN OIL COMPANIES LIMITED (SERVICE STATION NO.2)

Address: KENT STREET, OTTAWA

Facility Type: Gasoline Service Stations

Comments 1:

Comments 2:

Generator Number:

Storage Tanks:

HL References 1: M.1900, M.1910, M.1920, M.1930, M.1940, M.1950

HL References 2:

HL References 3:

NAICS	SIC
447190	633
447110	633
811199	633

Company Name

Canadian Oil Companies Ltd. (Service Station No.2)

Year of Operation

c. 1930



CITY OF OTTAWA
HLUI ID: __679CKV
AREA (Square Metres): 109.130

Report: RPTC_OT_DEV0122

Run On: 18 Nov 2019 at: 10:41:38

Study Year
1998

PIN
041200394

Multi-NAIC
Y

Multiple Activities
Y

Activity ID: 4623 **Multiple PINS:** Y

PIN Certainty: 1 **Previous Activity ID(s) :** 1050

Related PINS: 041200377

Name: ERNIE'S SERVICE STATION

Address: 328 KENT STREET, OTTAWA

Facility Type: Motor Vehicle Repair Shops

Comments 1:

Comments 2:

Generator Number:

Storage Tanks: Four USTs on west side of property -FIP1948-1956

HL References 1: M.1900, M.1910, M.1920, M.1930, M.1940, M.1949, M.1950, M.1957, FIP1901-55-373; FIP1912-55-373, Vol1; FIP1922-55-373, Vol1; FIP1948-126, Vol1; FIP1956-126-373, Vol1

HL References 2:

HL References 3:

NAICS	SIC
811112	635
488410	639
811121	635
811119	635
447110	633
811199	633
447190	633

Company Name

Year of Operation

Burton's Service Garage	c. 1956-1957
5 Wheels Ltd. Service Station	c. 1960
Neil and Ken's Service Centre	c. 1970
Ernie's Service Station	c. 1940-1950
Kent Street Shell	c. 1980



CITY OF OTTAWA
HLUI ID: __679D1B
AREA (Square Metres): 403.201

Report: RPTC_OT_DEV0122

Run On: 18 Nov 2019 at: 10:42:29

Study Year
1998

PIN
041200397

Multi-NAIC
Y

Multiple Activities
Y

Activity ID: 2802 **Multiple PINS:** Y

PIN Certainty: 2 **Previous Activity ID(s) :** 488

Related PINS: 041200068

Name: CANADIAN OIL COMPANIES LIMITED (SERVICE STATION NO.2)

Address: KENT STREET, OTTAWA

Facility Type: Gasoline Service Stations

Comments 1:

Comments 2:

Generator Number:

Storage Tanks:

HL References 1: M.1900, M.1910, M.1920, M.1930, M.1940, M.1950

HL References 2:

HL References 3:

NAICS	SIC
447190	633
447110	633
811199	633

Company Name

Canadian Oil Companies Ltd. (Service Station No.2)

Year of Operation

c. 1930



CITY OF OTTAWA
HLUI ID: __679D1B
AREA (Square Metres): 403.201

Report: RPTC_OT_DEV0122

Run On: 18 Nov 2019 at: 10:42:29

Study Year
1998

PIN
041200397

Multi-NAIC
Y

Multiple Activities
Y

Activity ID: 4623 **Multiple PINS:** Y
PIN Certainty: 1 **Previous Activity ID(s) :** 1050

Related PINS: 041200377

Name: ERNIE'S SERVICE STATION
Address: 328 KENT STREET, OTTAWA
Facility Type: Motor Vehicle Repair Shops

Comments 1:

Comments 2:

Generator Number:

Storage Tanks: Four USTs on west side of property -FIP1948-1956

HL References 1: M.1900, M.1910, M.1920, M.1930, M.1940, M.1949, M.1950, M.1957, FIP1901-55-373; FIP1912-55-373, Vol1; FIP1922-55-373, Vol1; FIP1948-126, Vol1; FIP1956-126-373, Vol1

HL References 2:

HL References 3:

NAICS	SIC
811112	635
488410	639
811121	635
811119	635
447110	633
811199	633
447190	633

Company Name

Year of Operation

Burton's Service Garage	c. 1956-1957
5 Wheels Ltd. Service Station	c. 1960
Neil and Ken's Service Centre	c. 1970
Ernie's Service Station	c. 1940-1950
Kent Street Shell	c. 1980



CITY OF OTTAWA
HLUI ID: __679CMK
AREA (Square Metres): 121.979

Report: RPTC_OT_DEV0122

Run On: 18 Nov 2019 at: 10:42:56

Study Year
1998

PIN
041200393

Multi-NAIC
Y

Multiple Activities
Y

Activity ID: 2802 **Multiple PINS:** Y

PIN Certainty: 2 **Previous Activity ID(s) :** 488

Related PINS: 041200068

Name: CANADIAN OIL COMPANIES LIMITED (SERVICE STATION NO.2)

Address: KENT STREET, OTTAWA

Facility Type: Gasoline Service Stations

Comments 1:

Comments 2:

Generator Number:

Storage Tanks:

HL References 1: M.1900, M.1910, M.1920, M.1930, M.1940, M.1950

HL References 2:

HL References 3:

NAICS	SIC
447190	633
447110	633
811199	633

Company Name

Canadian Oil Companies Ltd. (Service Station No.2)

Year of Operation

c. 1930



CITY OF OTTAWA
HLUI ID: __679CJT
AREA (Square Metres): 87.864

Report: RPTC_OT_DEV0122
Run On: 18 Nov 2019 at: 10:43:26

Study Year
1998

PIN
041200392

Multi-NAIC
Y

Multiple Activities
Y

Activity ID: 2801 **Multiple PINS:** Y
PIN Certainty: 1 **Previous Activity ID(s) :** 2967
Related PINS: 041200377
Name: CANADIAN OIL CO. LIMITED
Address: 430 SOMERSET STREET WEST, OTTAWA
Facility Type: Gasoline Service Stations
Comments 1: Physician in 1950
Comments 2:
Generator Number:
Storage Tanks:
HL References 1: M.1900, M.1910, M.1920, M.1930, M.1940, M.1950, M.1960, M.1970, M.1980
HL References 2:
HL References 3:

NAICS	SIC
811199	633
447190	633
447110	633

Company Name	Year of Operation
Canadian Oil Co. Ltd.	c. 1940
Niel and Ken's Service Centre	c. 1970
Ernie's Service Station	c. 1940



CITY OF OTTAWA
HLUI ID: __679CJT
AREA (Square Metres): 87.864

Report: RPTC_OT_DEV0122

Run On: 18 Nov 2019 at: 10:43:26

Study Year
1998

PIN
041200392

Multi-NAIC
Y

Multiple Activities
Y

Activity ID: 2802 **Multiple PINS:** Y

PIN Certainty: 2 **Previous Activity ID(s) :** 488

Related PINS: 041200068

Name: CANADIAN OIL COMPANIES LIMITED (SERVICE STATION NO.2)

Address: KENT STREET, OTTAWA

Facility Type: Gasoline Service Stations

Comments 1:

Comments 2:

Generator Number:

Storage Tanks:

HL References 1: M.1900, M.1910, M.1920, M.1930, M.1940, M.1950

HL References 2:

HL References 3:

NAICS	SIC
447190	633
447110	633
811199	633

Company Name

Canadian Oil Companies Ltd. (Service Station No.2)

Year of Operation

c. 1930



CITY OF OTTAWA
HLUI ID: __679CI7
AREA (Square Metres): 72.604

Report: RPTC_OT_DEV0122

Run On: 18 Nov 2019 at: 10:43:46

Study Year
1998

PIN
041200391

Multi-NAIC
Y

Multiple Activities
Y

Activity ID: 2802 **Multiple PINS:** Y

PIN Certainty: 2 **Previous Activity ID(s) :** 488

Related PINS: 041200068

Name: CANADIAN OIL COMPANIES LIMITED (SERVICE STATION NO.2)

Address: KENT STREET, OTTAWA

Facility Type: Gasoline Service Stations

Comments 1:

Comments 2:

Generator Number:

Storage Tanks:

HL References 1: M.1900, M.1910, M.1920, M.1930, M.1940, M.1950

HL References 2:

HL References 3:

NAICS	SIC
447190	633
447110	633
811199	633

Company Name

Canadian Oil Companies Ltd. (Service Station No.2)

Year of Operation

c. 1930



CITY OF OTTAWA
HLUI ID: __679CIA
AREA (Square Metres): 74.120

Report: RPTC_OT_DEV0122

Run On: 18 Nov 2019 at: 10:44:22

Study Year
1998

PIN
041200390

Multi-NAIC
Y

Multiple Activities
Y

Activity ID: 2802 **Multiple PINS:** Y

PIN Certainty: 2 **Previous Activity ID(s) :** 488

Related PINS: 041200068

Name: CANADIAN OIL COMPANIES LIMITED (SERVICE STATION NO.2)

Address: KENT STREET, OTTAWA

Facility Type: Gasoline Service Stations

Comments 1:

Comments 2:

Generator Number:

Storage Tanks:

HL References 1: M.1900, M.1910, M.1920, M.1930, M.1940, M.1950

HL References 2:

HL References 3:

NAICS	SIC
447190	633
447110	633
811199	633

Company Name

Canadian Oil Companies Ltd. (Service Station No.2)

Year of Operation

c. 1930



CITY OF OTTAWA
HLUI ID: __679CIA
AREA (Square Metres): 74.120

Report: RPTC_OT_DEV0122

Run On: 18 Nov 2019 at: 10:44:22

Study Year
1998

PIN
041200390

Multi-NAIC
Y

Multiple Activities
Y

Activity ID: 4623 **Multiple PINS:** Y

PIN Certainty: 1 **Previous Activity ID(s) :** 1050

Related PINS: 041200377

Name: ERNIE'S SERVICE STATION

Address: 328 KENT STREET, OTTAWA

Facility Type: Motor Vehicle Repair Shops

Comments 1:

Comments 2:

Generator Number:

Storage Tanks: Four USTs on west side of property -FIP1948-1956

HL References 1: M.1900, M.1910, M.1920, M.1930, M.1940, M.1949, M.1950, M.1957, FIP1901-55-373; FIP1912-55-373, Vol1; FIP1922-55-373, Vol1; FIP1948-126, Vol1; FIP1956-126-373, Vol1

HL References 2:

HL References 3:

NAICS	SIC
811112	635
488410	639
811121	635
811119	635
447110	633
811199	633
447190	633

Company Name

Year of Operation

Burton's Service Garage	c. 1956-1957
5 Wheels Ltd. Service Station	c. 1960
Neil and Ken's Service Centre	c. 1970
Ernie's Service Station	c. 1940-1950
Kent Street Shell	c. 1980



CITY OF OTTAWA
HLUI ID: __679C16
AREA (Square Metres): 72.340

Report: RPTC_OT_DEV0122
Run On: 18 Nov 2019 at: 10:44:50

Study Year
1998

PIN
041200389

Multi-NAIC
Y

Multiple Activities
Y

Activity ID: 2801 **Multiple PINS:** Y
PIN Certainty: 1 **Previous Activity ID(s) :** 2967
Related PINS: 041200377
Name: CANADIAN OIL CO. LIMITED
Address: 430 SOMERSET STREET WEST, OTTAWA
Facility Type: Gasoline Service Stations
Comments 1: Physician in 1950
Comments 2:
Generator Number:
Storage Tanks:
HL References 1: M.1900, M.1910, M.1920, M.1930, M.1940, M.1950, M.1960, M.1970, M.1980
HL References 2:
HL References 3:

NAICS	SIC
811199	633
447190	633
447110	633

Company Name	Year of Operation
Canadian Oil Co. Ltd.	c. 1940
Niel and Ken's Service Centre	c. 1970
Ernie's Service Station	c. 1940



CITY OF OTTAWA
HLUI ID: __679C16
AREA (Square Metres): 72.340

Report: RPTC_OT_DEV0122

Run On: 18 Nov 2019 at: 10:44:50

Study Year
1998

PIN
041200389

Multi-NAIC
Y

Multiple Activities
Y

Activity ID: 2802 **Multiple PINS:** Y

PIN Certainty: 2 **Previous Activity ID(s) :** 488

Related PINS: 041200068

Name: CANADIAN OIL COMPANIES LIMITED (SERVICE STATION NO.2)

Address: KENT STREET, OTTAWA

Facility Type: Gasoline Service Stations

Comments 1:

Comments 2:

Generator Number:

Storage Tanks:

HL References 1: M.1900, M.1910, M.1920, M.1930, M.1940, M.1950

HL References 2:

HL References 3:

NAICS	SIC
447190	633
447110	633
811199	633

Company Name

Canadian Oil Companies Ltd. (Service Station No.2)

Year of Operation

c. 1930



CITY OF OTTAWA
HLUI ID: __679C16
AREA (Square Metres): 72.340

Report: RPTC_OT_DEV0122

Run On: 18 Nov 2019 at: 10:44:50

Study Year
1998

PIN
041200389

Multi-NAIC
Y

Multiple Activities
Y

Activity ID: 4623 **Multiple PINS:** Y
PIN Certainty: 1 **Previous Activity ID(s) :** 1050

Related PINS: 041200377

Name: ERNIE'S SERVICE STATION
Address: 328 KENT STREET, OTTAWA
Facility Type: Motor Vehicle Repair Shops

Comments 1:

Comments 2:

Generator Number:

Storage Tanks: Four USTs on west side of property -FIP1948-1956

HL References 1: M.1900, M.1910, M.1920, M.1930, M.1940, M.1949, M.1950, M.1957, FIP1901-55-373; FIP1912-55-373, Vol1; FIP1922-55-373, Vol1; FIP1948-126, Vol1; FIP1956-126-373, Vol1

HL References 2:

HL References 3:

NAICS	SIC
811112	635
488410	639
811121	635
811119	635
447110	633
811199	633
447190	633

Company Name

Year of Operation

Burton's Service Garage	c. 1956-1957
5 Wheels Ltd. Service Station	c. 1960
Neil and Ken's Service Centre	c. 1970
Ernie's Service Station	c. 1940-1950
Kent Street Shell	c. 1980



CITY OF OTTAWA
HLUI ID: __679CJ4
AREA (Square Metres): 91.850

Report: RPTC_OT_DEV0122

Run On: 18 Nov 2019 at: 10:45:23

Study Year
1998

PIN
041200388

Multi-NAIC
Y

Multiple Activities
Y

Activity ID: 2802 **Multiple PINS:** Y

PIN Certainty: 2 **Previous Activity ID(s) :** 488

Related PINS: 041200068

Name: CANADIAN OIL COMPANIES LIMITED (SERVICE STATION NO.2)

Address: KENT STREET, OTTAWA

Facility Type: Gasoline Service Stations

Comments 1:

Comments 2:

Generator Number:

Storage Tanks:

HL References 1: M.1900, M.1910, M.1920, M.1930, M.1940, M.1950

HL References 2:

HL References 3:

NAICS	SIC
447190	633
447110	633
811199	633

Company Name

Canadian Oil Companies Ltd. (Service Station No.2)

Year of Operation

c. 1930



CITY OF OTTAWA
HLUI ID: __679CJ5
AREA (Square Metres): 91.930

Report: RPTC_OT_DEV0122

Run On: 18 Nov 2019 at: 10:45:47

Study Year
1998

PIN
041200387

Multi-NAIC
Y

Multiple Activities
Y

Activity ID: 2802 **Multiple PINS:** Y

PIN Certainty: 2 **Previous Activity ID(s) :** 488

Related PINS: 041200068

Name: CANADIAN OIL COMPANIES LIMITED (SERVICE STATION NO.2)

Address: KENT STREET, OTTAWA

Facility Type: Gasoline Service Stations

Comments 1:

Comments 2:

Generator Number:

Storage Tanks:

HL References 1: M.1900, M.1910, M.1920, M.1930, M.1940, M.1950

HL References 2:

HL References 3:

NAICS	SIC
447190	633
447110	633
811199	633

Company Name

Canadian Oil Companies Ltd. (Service Station No.2)

Year of Operation

c. 1930



CITY OF OTTAWA
HLUI ID: __679C10
AREA (Square Metres): 73.865

Report: RPTC_OT_DEV0122

Run On: 18 Nov 2019 at: 10:46:21

Study Year
1998

PIN
041200386

Multi-NAIC
Y

Multiple Activities
Y

Activity ID: 2802 **Multiple PINS:** Y

PIN Certainty: 2 **Previous Activity ID(s) :** 488

Related PINS: 041200068

Name: CANADIAN OIL COMPANIES LIMITED (SERVICE STATION NO.2)

Address: KENT STREET, OTTAWA

Facility Type: Gasoline Service Stations

Comments 1:

Comments 2:

Generator Number:

Storage Tanks:

HL References 1: M.1900, M.1910, M.1920, M.1930, M.1940, M.1950

HL References 2:

HL References 3:

NAICS	SIC
447190	633
447110	633
811199	633

Company Name

Canadian Oil Companies Ltd. (Service Station No.2)

Year of Operation

c. 1930



CITY OF OTTAWA

HLUI ID: __679CI0

AREA (Square Metres): 73.865

Report: RPTC_OT_DEV0122

Run On: 18 Nov 2019 at: 10:46:21

Study Year
1998

PIN
041200386

Multi-NAIC
Y

Multiple Activities
Y

Activity ID: 4623 Multiple PINS: Y
PIN Certainty: 1 Previous Activity ID(s) : 1050

Related PINS: 041200377

Name: ERNIE'S SERVICE STATION
Address: 328 KENT STREET, OTTAWA
Facility Type: Motor Vehicle Repair Shops

Comments 1:
Comments 2:

Generator Number:

Storage Tanks: Four USTs on west side of property -FIP1948-1956

HL References 1: M.1900, M.1910, M.1920, M.1930, M.1940, M.1949, M.1950, M.1957, FIP1901-55-373; FIP1912-55-373, Vol1; FIP1922-55-373, Vol1; FIP1948-126, Vol1; FIP1956-126-373, Vol1

HL References 2:

HL References 3:

NAICS	SIC
811112	635
488410	639
811121	635
811119	635
447110	633
811199	633
447190	633

Company Name

Year of Operation

Burton's Service Garage	c. 1956-1957
5 Wheels Ltd. Service Station	c. 1960
Neil and Ken's Service Centre	c. 1970
Ernie's Service Station	c. 1940-1950
Kent Street Shell	c. 1980



CITY OF OTTAWA
HLUI ID: __679C19
AREA (Square Metres): 73.604

Report: RPTC_OT_DEV0122
 Run On: 18 Nov 2019 at: 10:46:45

Study Year
1998

PIN
041200385

Multi-NAIC
Y

Multiple Activities
Y

Activity ID: 2801 **Multiple PINS:** Y
PIN Certainty: 1 **Previous Activity ID(s) :** 2967
Related PINS: 041200377
Name: CANADIAN OIL CO. LIMITED
Address: 430 SOMERSET STREET WEST, OTTAWA
Facility Type: Gasoline Service Stations
Comments 1: Physician in 1950
Comments 2:
Generator Number:
Storage Tanks:
HL References 1: M.1900, M.1910, M.1920, M.1930, M.1940, M.1950, M.1960, M.1970, M.1980
HL References 2:
HL References 3:

NAICS	SIC
811199	633
447190	633
447110	633

Company Name	Year of Operation
Canadian Oil Co. Ltd.	c. 1940
Niel and Ken's Service Centre	c. 1970
Ernie's Service Station	c. 1940



CITY OF OTTAWA
HLUI ID: __679C19
AREA (Square Metres): 73.604

Report: RPTC_OT_DEV0122

Run On: 18 Nov 2019 at: 10:46:45

Study Year
1998

PIN
041200385

Multi-NAIC
Y

Multiple Activities
Y

Activity ID: 2802 **Multiple PINS:** Y

PIN Certainty: 2 **Previous Activity ID(s) :** 488

Related PINS: 041200068

Name: CANADIAN OIL COMPANIES LIMITED (SERVICE STATION NO.2)

Address: KENT STREET, OTTAWA

Facility Type: Gasoline Service Stations

Comments 1:

Comments 2:

Generator Number:

Storage Tanks:

HL References 1: M.1900, M.1910, M.1920, M.1930, M.1940, M.1950

HL References 2:

HL References 3:

NAICS	SIC
447190	633
447110	633
811199	633

Company Name

Canadian Oil Companies Ltd. (Service Station No.2)

Year of Operation

c. 1930



CITY OF OTTAWA
HLUI ID: __679CI9
AREA (Square Metres): 73.604

Report: RPTC_OT_DEV0122

Run On: 18 Nov 2019 at: 10:46:45

Study Year
1998

PIN
041200385

Multi-NAIC
Y

Multiple Activities
Y

Activity ID: 4623 **Multiple PINS:** Y
PIN Certainty: 1 **Previous Activity ID(s) :** 1050

Related PINS: 041200377

Name: ERNIE'S SERVICE STATION
Address: 328 KENT STREET, OTTAWA
Facility Type: Motor Vehicle Repair Shops

Comments 1:
Comments 2:

Generator Number:

Storage Tanks: Four USTs on west side of property -FIP1948-1956

HL References 1: M.1900, M.1910, M.1920, M.1930, M.1940, M.1949, M.1950, M.1957, FIP1901-55-373; FIP1912-55-373, Vol1; FIP1922-55-373, Vol1; FIP1948-126, Vol1; FIP1956-126-373, Vol1

HL References 2:

HL References 3:

NAICS	SIC
811112	635
488410	639
811121	635
811119	635
447110	633
811199	633
447190	633

Company Name

Year of Operation

Burton's Service Garage	c. 1956-1957
5 Wheels Ltd. Service Station	c. 1960
Neil and Ken's Service Centre	c. 1970
Ernie's Service Station	c. 1940-1950
Kent Street Shell	c. 1980

Historical Land Use Inventory

Area #37 Activity Numbers



CITY OF OTTAWA

HLUI ID: __679EY7

AREA (Square Metres): 646.796

Report: RPTC_OT_DEV0122

Run On: 18 Nov 2019 at: 10:48:59

Study Year
1998

PIN
041200068

Multi-NAIC
Y

Multiple Activities
N

Activity ID: 2802 Multiple PINS: Y

PIN Certainty: 2 Previous Activity ID(s) : 488

Related PINS: 041200068

Name: CANADIAN OIL COMPANIES LIMITED (SERVICE STATION NO.2)

Address: KENT STREET, OTTAWA

Facility Type: Gasoline Service Stations

Comments 1:

Comments 2:

Generator Number:

Storage Tanks:

HL References 1: M.1900, M.1910, M.1920, M.1930, M.1940, M.1950

HL References 2:

HL References 3:

NAICS	SIC
447190	633
447110	633
811199	633

Company Name

Canadian Oil Companies Ltd. (Service Station No.2)

Year of Operation

c. 1930

Historical Land Use Inventory

Area #38 Activity Numbers

Historical Land Use Inventory

Area #39 Activity Numbers

Historical Land Use Inventory

Area #40 Activity Numbers



CITY OF OTTAWA
HLUI ID: __679EEJ
AREA (Square Metres): 928.150

Report: RPTC_OT_DEV0122
 Run On: 18 Nov 2019 at: 10:56:07

Study Year
1998

PIN
041190225

Multi-NAIC
Y

Multiple Activities
Y

Activity ID: 12352 **Multiple PINS:** Y
PIN Certainty: 1 **Previous Activity ID(s) :** 1797
Related PINS: 041190224

Name: ROCKWELL'S BODY SHOP
Address: 388 MACLAREN STREET, OTTAWA
Facility Type: Motor Vehicle Repair Shops
Comments 1:
Comments 2:

Generator Number:
Storage Tanks:

HL References 1: FIP1901-5-299 (1888); FIP1912-55-299,vol1; FIP1922-55-299,vol1; FIP1948-126-299; FIP1956-126-299,vol1; M.1900-M.1980

HL References 2:
HL References 3:

NAICS	SIC
811121	635
811112	635
811119	635

Company Name	Year of Operation
Dunlop's Body Repairs Shop	c. 1963
Modern Motor Service	c. 1930-1940
Cockwell's Body Shop	c. 1948-1957



CITY OF OTTAWA
HLUI ID: __679EEJ
AREA (Square Metres): 928.150

Report: RPTC_OT_DEV0122

Run On: 18 Nov 2019 at: 10:56:07

Study Year
1998

PIN
041190225

Multi-NAIC
Y

Multiple Activities
Y

Activity ID: 12835 **Multiple PINS:** N

PIN Certainty: 1 **Previous Activity ID(s) :** 735

Related PINS: 041190225

Name: SUNSHINE UNIFORM SUPPLY LIMITED

Address: 388 MACLAREN STREET, OTTAWA

Facility Type: Laundries and Cleaners

Comments 1:

Comments 2:

Generator Number:

Storage Tanks:

HL References 1: M.1900, M.1910, M.1920, M.1930, M.1940, M.1950

HL References 2:

HL References 3:

NAICS	SIC
561740	972
812330	972
812320	972
812310	972

Company Name

Sunshine Uniform Supply Ltd

Year of Operation

c. 1940



CITY OF OTTAWA
HLUI ID: __679EEJ
AREA (Square Metres): 928.150

Report: RPTC_OT_DEV0122

Run On: 18 Nov 2019 at: 10:56:07

Study Year
1998

PIN
041190225

Multi-NAIC
Y

Multiple Activities
Y

Activity ID: 9969 **Multiple PINS:** Y
PIN Certainty: 1 **Previous Activity ID(s) :** 1088

Related PINS: 041190039

Name: OTTAWA SPECIALTY MANUFACTURING CO. LIMITED

Address: 304 BANK STREET, OTTAWA

Facility Type: Sash, Door and Other Millwork Industries

Comments 1:

Comments 2:

Generator Number:

Storage Tanks:

HL References 1: M1900, M.1910, M.1920, M.1930, M.1940, M.1950; FIP109-55-299(1888); FIP1912-55-299,vol1; FIP1922-55-299,vol1

HL References 2:

HL References 3:

NAICS	SIC
321992	254
337110	254
321911	254
321215	254
337214	264
238220	424
337213	264
337127	264

Company Name

Ottawa Specialty Manufacturing Co. Ltd.

Year of Operation

c. 1900-1901

Historical Land Use Inventory

Area #41 Activity Numbers



CITY OF OTTAWA
HLUI ID: __679EVU
AREA (Square Metres): 613.807

Report: RPTC_OT_DEV0122
 Run On: 18 Nov 2019 at: 11:00:40

Study Year
1998

PIN
041190224

Multi-NAIC
Y

Multiple Activities
Y

Activity ID: 12352 **Multiple PINS:** Y
PIN Certainty: 1 **Previous Activity ID(s) :** 1797
Related PINS: 041190224

Name: ROCKWELL'S BODY SHOP
Address: 388 MACLAREN STREET, OTTAWA
Facility Type: Motor Vehicle Repair Shops
Comments 1:
Comments 2:

Generator Number:

Storage Tanks:

HL References 1: FIP1901-5-299 (1888); FIP1912-55-299,vol1; FIP1922-55-299,vol1; FIP1948-126-299; FIP1956-126-299,vol1; M.1900-M.1980

HL References 2:

HL References 3:

NAICS	SIC
811121	635
811112	635
811119	635

Company Name	Year of Operation
Dunlop's Body Repairs Shop	c. 1963
Modern Motor Service	c. 1930-1940
Cockwell's Body Shop	c. 1948-1957

Historical Land Use Inventory

Area #42 Activity Numbers

Historical Land Use Inventory

Area #43 Activity Numbers



CITY OF OTTAWA

HLUI ID: __679EPE

AREA (Square Metres): 585.351

Report: RPTC_OT_DEV0122

Run On: 18 Nov 2019 at: 11:01:58

Study Year
1998

PIN
041190036

Multi-NAIC
Y

Multiple Activities
Y

Activity ID: 15007 Multiple PINS: N

PIN Certainty: 1 Previous Activity ID(s) : 3658

Related PINS: 041190036

Name: Dixol Products Co.

Address: 299 BANK ST, OTTAWA

Facility Type: Chemical products; germicides/disinfectants/polish

Comments 1: - white pages listed @ 297 1/2 Bank

Comments 2:

Generator Number:

Storage Tanks:

HL References 1: M.1900, M.1910, M.1920, M.1930, M.1940, M.1950

HL References 2:

HL References 3:

NAICS	SIC
0	376

Company Name

Dixol Products Co.

Year of Operation

c. 1930

Historical Land Use Inventory

Area #44 Activity Numbers



CITY OF OTTAWA
HLUI ID: __679EPA
AREA (Square Metres): 585.174

Report: RPTC_OT_DEV0122
 Run On: 18 Nov 2019 at: 11:02:46

Study Year
1998

PIN
041190037

Multi-NAIC
Y

Multiple Activities
Y

Activity ID: 13083 **Multiple PINS:** N
PIN Certainty: 1 **Previous Activity ID(s) :** 3565
Related PINS: 041190037
Name: SPIC AND SPAN CLEANERS AND DYERS
Address: 301 BANK STREET, OTTAWA
Facility Type: Laundries and Cleaners
Comments 1:
Comments 2:
Generator Number:
Storage Tanks:
HL References 1: M.1960, M.1970, M.1980
HL References 2:
HL References 3:

NAICS	SIC
561740	972
812310	972
812330	972
812320	972

Company Name	Year of Operation
Spic and Span Cleaners and Dyers	c. 1960



CITY OF OTTAWA
HLUI ID: __679EPA
AREA (Square Metres): 585.174

Report: RPTC_OT_DEV0122

Run On: 18 Nov 2019 at: 11:02:46

Study Year
1998

PIN
041190037

Multi-NAIC
Y

Multiple Activities
Y

Activity ID: 9013 **Multiple PINS:** Y

PIN Certainty: 2 **Previous Activity ID(s) :** 702

Related PINS: 041190037

Name: MOTOR SALES

Address: BANK STREET, OTTAWA

Facility Type: Motor Vehicle Repair Shops

Comments 1: Residential in 1900, 1910. Company not there in 1940, 1950.

Comments 2: 301 to 303

Generator Number:

Storage Tanks:

HL References 1: M.1900, M.1910, M.1920, M.1930, M.1940, M.1950; FIP1901-53-296,vol2. FIP1912-53-296,vol1. FIP1922-53-296,vol1. M.1921.

HL References 2:

HL References 3:

NAICS	SIC
811119	635
811112	635
811121	635

Company Name

Year of Operation

Emmerson Motor Sales

c. 1920

Central Motor Sales

c. 1930

Historical Land Use Inventory

Area #45 Activity Numbers



CITY OF OTTAWA
HLUI ID: __679EPD
AREA (Square Metres): 585.281

Report: RPTC_OT_DEV0122
 Run On: 18 Nov 2019 at: 11:03:35

Study Year
1998

PIN
041190038

Multi-NAIC
Y

Multiple Activities
Y

Activity ID: 13969 **Multiple PINS:** N

PIN Certainty: 1 **Previous Activity ID(s) :** 850

Related PINS: 041190038

Name: TYNELL REPRODUCTION SERVICES

Address: 306 BANK STREET, OTTAWA

Facility Type: Commercial Printing Industries

Comments 1:

Comments 2:

Generator Number:

Storage Tanks:

HL References 1: M.1960, M.1970, M.1980, S.1961

HL References 2:

HL References 3:

NAICS	SIC
323119	281
323116	281
323114	281
323115	281

Company Name

Tynell Reproduction Services

Year of Operation

c. 1960-1961



CITY OF OTTAWA
HLUI ID: __679EPD
AREA (Square Metres): 585.281

Report: RPTC_OT_DEV0122

Run On: 18 Nov 2019 at: 11:03:35

Study Year
1998

PIN
041190038

Multi-NAIC
Y

Multiple Activities
Y

Activity ID: 8671 **Multiple PINS:** N

PIN Certainty: 1 **Previous Activity ID(s) :**

Related PINS: 041190038

Name: MULTI ARMS SECURITY INC.

Address: 309 BANK STREET,

Facility Type: Motor Vehicles, Wholesale

Comments 1:

Comments 2:

Generator Number:

Storage Tanks:

HL References 1:

HL References 2:

HL References 3: 2005 Select Phone

NAICS	SIC
811411	0
811310	0
561791	0

Company Name

MULTI ARMS SECURITY INC.

Year of Operation

c. 2005



CITY OF OTTAWA

HLUI ID: __679EPD

AREA (Square Metres): 585.281

Report: RPTC_OT_DEV0122

Run On: 18 Nov 2019 at: 11:03:35

Study Year
1998

PIN
041190038

Multi-NAIC
Y

Multiple Activities
Y

Activity ID: 9013 Multiple PINS: Y
PIN Certainty: 2 Previous Activity ID(s) : 702

Related PINS: 041190037

Name: MOTOR SALES

Address: BANK STREET, OTTAWA

Facility Type: Motor Vehicle Repair Shops

Comments 1: Residential in 1900, 1910. Company not there in 1940, 1950.

Comments 2: 301 to 303

Generator Number:

Storage Tanks:

HL References 1: M.1900, M.1910, M.1920, M.1930, M.1940, M.1950; FIP1901-53-296,vol2. FIP1912-53-296,vol1. FIP1922-53-296,vol1. M.1921.

HL References 2:

HL References 3:

NAICS	SIC
811119	635
811112	635
811121	635

Company Name	Year of Operation
Emmerson Motor Sales	c. 1920
Central Motor Sales	c. 1930

Historical Land Use Inventory

Area #46 Activity Numbers



CITY OF OTTAWA

HLUI ID: __679EUA

AREA (Square Metres): 611.295

Report: RPTC_OT_DEV0122

Run On: 18 Nov 2019 at: 11:04:51

Study Year
1998

PIN
041190031

Multi-NAIC
Y

Multiple Activities
N

Activity ID:	6776	Multiple PINS:	N
PIN Certainty:	1	Previous Activity ID(s) :	819, 1759
Related PINS:	041190031		

Name: HOWARD DIE WORKS
Address: 338 SOMERSET STREET WEST, OTTAWA
Facility Type: Hardware, Tool and Cutlery Industries
Comments 1:
Comments 2:

Generator Number:

Storage Tanks:

HL References 1: S.1958, S.1961, S.1964-65, M.1958, M.1960, M.1961, M.1964, M.1970, M.1980

HL References 2:

HL References 3:

NAICS	SIC
332510	306
333511	306
323120	282
812921	282
333519	306

Company Name	Year of Operation
Howard Die Works	c. 1958
Howard Die Works	c. 1960

Historical Land Use Inventory

Area #47 Activity Numbers



CITY OF OTTAWA

HLUI ID: __679BNJ

AREA (Square Metres): 735.417

Report: RPTC_OT_DEV0122

Run On: 18 Nov 2019 at: 11:06:35

Study Year
2005

PIN
041180048

Multi-NAIC
N

Multiple Activities
N

Activity ID: 5584 **Multiple PINS:** N

PIN Certainty: 1 **Previous Activity ID(s) :**

Related PINS: 041180048

Name: FLYBY INTERNATIONAL INC.

Address: 270 MACLAREN STREET,

Facility Type: Motion Picture Laboratories and Video Production Facilities

Comments 1: #30

Comments 2:

Generator Number:

Storage Tanks:

HL References 1:

HL References 2:

HL References 3: 2005 Select Phone

NAICS	SIC
512110	0

Company Name

FLYBY INTERNATIONAL INC.

Year of Operation

c. 2005

Historical Land Use Inventory

Area #48 Activity Numbers



CITY OF OTTAWA

HLUI ID: __670HBV

AREA (Square Metres): 3573.520

Report: RPTC_OT_DEV0122

Run On: 18 Nov 2019 at: 11:05:34

Study Year
1998

PIN
041180047

Multi-NAIC
Y

Multiple Activities
Y

Activity ID: 3894 **Multiple PINS:** N

PIN Certainty: 1 **Previous Activity ID(s) :**

Related PINS: 041180047

Name: DENTAL TECHNOLOGY GROUP INC.

Address: 267 O'CONNOR STREET, OTTAWA

Facility Type: Other Rubber Products Industries

Comments 1:

Comments 2:

Generator Number:

Storage Tanks:

HL References 1:

HL References 2:

HL References 3: 2001 Employment Survey

NAICS	SIC
339110	0

Company Name

DENTAL TECHNOLOGY GROUP INC.

Year of Operation

c. 2001



CITY OF OTTAWA
HLUI ID: __670HBV
AREA (Square Metres): 3573.520

Report: RPTC_OT_DEV0122

Run On: 18 Nov 2019 at: 11:05:34

Study Year
1998

PIN
041180047

Multi-NAIC
Y

Multiple Activities
Y

Activity ID: 4682 **Multiple PINS:** N

PIN Certainty: 1 **Previous Activity ID(s) :**

Related PINS: 041180047

Name: E L LITTLEJOHN & ASSOC LIMITED
Address: 267 O'CONNOR STREET,
Facility Type: Combined Publishing and Printing Industries
Comments 1: #25B
Comments 2:

Generator Number:

Storage Tanks:

HL References 1:

HL References 2:

HL References 3: 2005 Select Phone

NAICS	SIC
511120	0

Company Name

E L LITTLEJOHN & ASSOC LIMITED

Year of Operation

c. 2005



CITY OF OTTAWA
HLUI ID: __670HBV
AREA (Square Metres): 3573.520

Report: RPTC_OT_DEV0122

Run On: 18 Nov 2019 at: 11:05:34

Study Year
1998

PIN
041180047

Multi-NAIC
Y

Multiple Activities
Y

Activity ID: 5717 **Multiple PINS:** N

PIN Certainty: 1 **Previous Activity ID(s) :**

Related PINS: 041180047

Name: GAMMA-DYNCARE MEDICAL LABS
Address: 267 O'CONNOR STREET,
Facility Type: Medical and Other Health Laboratories
Comments 1: #104
Comments 2:

Generator Number:

Storage Tanks:

HL References 1:

HL References 2:

HL References 3: 2005 Select Phone

NAICS	SIC
621510	0
541380	0

Company Name	Year of Operation
GAMMA-DYNCARE MEDICAL LABS	c. 2005
GAMMA-DYNCARE MEDICAL LABS	c. 2001

Historical Land Use Inventory

Area #49 Activity Numbers



CITY OF OTTAWA

HLUI ID: __6790WU

AREA (Square Metres): 403.823

Report: RPTC_OT_DEV0122

Run On: 18 Nov 2019 at: 11:08:17

Study Year
2005

PIN
041190055

Multi-NAIC
N

Multiple Activities
N

Activity ID: 384 **Multiple PINS:** N

PIN Certainty: 1 **Previous Activity ID(s) :**

Related PINS: 041190055

Name: ABRA-MERLIN PRODUCTIONS

Address: 355 GILMOUR STREET,

Facility Type: Motion Picture Laboratories and Video Production Facilities

Comments 1:

Comments 2:

Generator Number:

Storage Tanks:

HL References 1:

HL References 2:

HL References 3: 2005 Select Phone

NAICS	SIC
512110	0

Company Name

ABRA-MERLIN PRODUCTIONS

Year of Operation

c. 2005

Historical Land Use Inventory

Area #50 Activity Numbers



CITY OF OTTAWA

HLUI ID: __6799BS

AREA (Square Metres): 1136.658

Report: RPTC_OT_DEV0122

Run On: 18 Nov 2019 at: 11:08:47

Study Year
2005

PIN
041190062

Multi-NAIC
N

Multiple Activities
N

Activity ID: 13847 **Multiple PINS:** N

PIN Certainty: 1 **Previous Activity ID(s) :**

Related PINS: 041190062

Name: WETV DEVELOPMENT CORPORATION

Address: 342 MACLAREN STREET, OTTAWA

Facility Type: Communication and Other Electronic Equipment Industries

Comments 1:

Comments 2:

Generator Number:

Storage Tanks:

HL References 1:

HL References 2:

HL References 3: 2001 Employment Survey

NAICS	SIC
334220	0

Company Name

WETV DEVELOPMENT CORPORATION

Year of Operation

c. 2001

Historical Land Use Inventory

Area #51 Activity Numbers



CITY OF OTTAWA
HLUI ID: __6799E5
AREA (Square Metres): 454.061

Report: RPTC_OT_DEV0122
Run On: 18 Nov 2019 at: 11:09:41

Study Year
2005

PIN
041190064

Multi-NAIC
Y

Multiple Activities
N

Activity ID: 1375 **Multiple PINS:** N

PIN Certainty: 1 **Previous Activity ID(s) :**

Related PINS: 041190064

Name: AUBUT & NADEAU SERVICES INC.

Address: 356 MACLAREN STREET, OTTAWA

Facility Type: Camera and Photographic Supply Stores

Comments 1:

Comments 2:

Generator Number: ON1785700

Storage Tanks:

HL References 1:

HL References 2:

HL References 3: 2000 PID

NAICS	SIC
812922	0
443130	0

Company Name

AUBUT & NADEAU SERVICES INC.

Year of Operation

c. 2000

Historical Land Use Inventory

Area #52 Activity Numbers



CITY OF OTTAWA
HLUI ID: __679EPO
AREA (Square Metres): 580.028

Report: RPTC_OT_DEV0122
 Run On: 18 Nov 2019 at: 11:13:09

Study Year
1998

PIN
041190051

Multi-NAIC
Y

Multiple Activities
N

Activity ID: 13939 **Multiple PINS:** N
PIN Certainty: 2 **Previous Activity ID(s) :** 2463, 3180
Related PINS: 041140257
Name: UNNAMED LUMBER YARD
Address: BANK STREET, OTTAWA
Facility Type: Lumber and Building Materials, Wholesale
Comments 1:
Comments 2:
Generator Number:
Storage Tanks:
HL References 1: M.1900, M.1910, M.1920, M.1930, M.1940, M.1950
HL References 2:
HL References 3:

NAICS	SIC
416310	563
444190	563
444120	563
444110	563
416340	563
416320	563

Company Name	Year of Operation
Unnamed Lumber Yard	c. 1900

Historical Land Use Inventory

Area #53 Activity Numbers



CITY OF OTTAWA
HLUI ID: __679EW4
AREA (Square Metres): 627.082

Report: RPTC_OT_DEV0122

Run On: 18 Nov 2019 at: 11:20:04

Study Year
1998

PIN
041190065

Multi-NAIC
Y

Multiple Activities
Y

Activity ID: 6656 **Multiple PINS:** N

PIN Certainty: 1 **Previous Activity ID(s) :**

Related PINS: 041190065

Name: H H BLOOM SOUND ENTERPRISES

Address: 386 MACLAREN STREET,

Facility Type: Record Player, Radio and Television Receiver Industry

Comments 1:

Comments 2:

Generator Number:

Storage Tanks:

HL References 1:

HL References 2:

HL References 3: 2005 Select Phone

NAICS	SIC
443110	0
334310	0

Company Name	Year of Operation
H H BLOOM SOUND ENTERPRISES	c. 2001
H H BLOOM SOUND ENTERPRISES	c. 2005

Historical Land Use Inventory

Area #54 Activity Numbers



CITY OF OTTAWA
HLUI ID: __679F3J
AREA (Square Metres): 2213.534

Report: RPTC_OT_DEV0122
 Run On: 18 Nov 2019 at: 11:21:01

Study Year
1998

PIN
155560000

Multi-NAIC
Y

Multiple Activities
Y

Activity ID: 10436 **Multiple PINS:** Y
PIN Certainty: 2 **Previous Activity ID(s) :** 3684
Related PINS: 155560000

Name: ONTARIO NATIONAL BEVERAGES LIMITED
Address: 356 BANK STREET, OTTAWA
Facility Type: Soft Drink Industry
Comments 1:
Comments 2:
Generator Number:
Storage Tanks:
HL References 1: M.1900, M.1910, M.1920, M.1930, M.1940, M.1950
HL References 2:
HL References 3:

NAICS **SIC**
 312120 111

Company Name **Year of Operation**
 Ontario National Beverages Ltd. c. 1930

Historical Land Use Inventory

Area #55 Activity Numbers



CITY OF OTTAWA

HLUI ID: __6799BT

AREA (Square Metres): 334.148

Report: RPTC_OT_DEV0122

Run On: 18 Nov 2019 at: 11:21:57

Study Year
2005

PIN
041190069

Multi-NAIC
N

Multiple Activities
N

Activity ID: 792 **Multiple PINS:** N

PIN Certainty: 1 **Previous Activity ID(s) :**

Related PINS: 041190069

Name: AMBERWOOD PRODUCTIONS

Address: 404 MACLAREN STREET, OTTAWA

Facility Type: Motion Picture Laboratories and Video Production Facilities

Comments 1:

Comments 2:

Generator Number:

Storage Tanks:

HL References 1:

HL References 2:

HL References 3: 2001 Employment Survey

NAICS	SIC
512110	0

Company Name

AMBERWOOD PRODUCTIONS

Year of Operation

c. 2001

Historical Land Use Inventory

Area #56 Activity Numbers



CITY OF OTTAWA

HLUI ID: __670H1C

AREA (Square Metres): 447.920

Report: RPTC_OT_DEV0122

Run On: 18 Nov 2019 at: 11:25:39

Study Year
1998

PIN
041190078

Multi-NAIC
Y

Multiple Activities
Y

Activity ID: 10154 Multiple PINS: N

PIN Certainty: 1 Previous Activity ID(s) :

Related PINS: 041190078

Name: P W GROUP

Address: 427 GILMOUR STREET,

Facility Type: Commercial Printing Industries

Comments 1:

Comments 2:

Generator Number:

Storage Tanks:

HL References 1:

HL References 2:

HL References 3: 2005 Select Phone

NAICS SIC
323114 0

Company Name

P W GROUP

Year of Operation

c. 2005



CITY OF OTTAWA
HLUI ID: __670H1C
AREA (Square Metres): 447.920

Report: RPTC_OT_DEV0122

Run On: 18 Nov 2019 at: 11:25:39

Study Year
1998

PIN
041190078

Multi-NAIC
Y

Multiple Activities
Y

Activity ID: 3920 **Multiple PINS:** N

PIN Certainty: 1 **Previous Activity ID(s) :** 1267

Related PINS: 041190078

Name: DODWELL FILM SERVICES LIMITED

Address: 427 GILMOUR STREET, OTTAWA

Facility Type: Platemaking, Typesetting and Bindery Industry

Comments 1:

Comments 2:

Generator Number:

Storage Tanks:

HL References 1: M.1960, M.1970, M.1980

HL References 2:

HL References 3:

NAICS	SIC
323120	282
812921	282

Company Name

Dodwell Film Services Ltd.

Year of Operation

c. 1970

Historical Land Use Inventory

Area #57 Activity Numbers



CITY OF OTTAWA

HLUI ID: __679BT8

AREA (Square Metres): 430.277

Report: RPTC_OT_DEV0122

Run On: 18 Nov 2019 at: 11:26:25

Study Year
2005

PIN
041190077

Multi-NAIC
N

Multiple Activities
N

Activity ID: 11316 **Multiple PINS:** N

PIN Certainty: 1 **Previous Activity ID(s) :**

Related PINS: 041190077

Name: PROVIDENCE ROAD PRESS INC.

Address: 431 GILMOUR STREET, OTTAWA

Facility Type: Combined Publishing and Printing Industries

Comments 1:

Comments 2:

Generator Number:

Storage Tanks:

HL References 1:

HL References 2:

HL References 3: 2001 Employment Survey

NAICS	SIC
511130	0

Company Name

PROVIDENCE ROAD PRESS INC.

Year of Operation

c. 2001

Historical Land Use Inventory

Area #58 Activity Numbers

Historical Land Use Inventory

Area #59 Activity Numbers

Historical Land Use Inventory

Area #60 Activity Numbers



CITY OF OTTAWA

HLUI ID: __6799YE

AREA (Square Metres): 3819.955

Report: RPTC_OT_DEV0122

Run On: 18 Nov 2019 at: 11:35:05

Study Year
2005

PIN
041190081

Multi-NAIC
Y

Multiple Activities
N

Activity ID: 4660 Multiple PINS: N

PIN Certainty: 1 Previous Activity ID(s) :

Related PINS: 041190081

Name: DYNACARE LABORATORIES LIMITED

Address: 381 KENT STREET, OTTAWA

Facility Type: Medical and Other Health Laboratories

Comments 1: SUITE 208

Comments 2:

Generator Number: ON0245632

Storage Tanks:

HL References 1:

HL References 2:

HL References 3: 2000 PID

NAICS	SIC
621510	0
541380	0

Company Name	Year of Operation
DYNACARE LABORATORIES LIMITED	c. 2000
SPIROTECH HEALTH SERVICES	c. 2001
SPIROTECH HEALTH SERVICES	c. 2005
GAMMA-DYNACARE MEDICAL LABS	c. 2001
GAMMA-DYNACARE MEDICAL LABS	c. 2005
RADIOLOGY & ULTRASOUND	c. 2005

Historical Land Use Inventory

Area #61 Activity Numbers



CITY OF OTTAWA
HLUI ID: __679FOX
AREA (Square Metres): 1411.329

Report: RPTC_OT_DEV0122

Run On: 18 Nov 2019 at: 11:35:50

Study Year
1998

PIN
041190093

Multi-NAIC
Y

Multiple Activities
Y

Activity ID: 10588 **Multiple PINS:** N
PIN Certainty: 1 **Previous Activity ID(s) :** 2422
Related PINS: 041190093
Name: OTTAWA GAS
Address: 376 BANK STREET, OTTAWA
Facility Type: Petroleum Products, Wholesale
Comments 1:
Comments 2:
Generator Number:
Storage Tanks:
HL References 1: M.1960, M.1970, M.1980
HL References 2:
HL References 3:

NAICS	SIC
454310	511
412110	511
419120	511
221210	492

Company Name	Year of Operation
Ottawa Gas	c. 1960



CITY OF OTTAWA

HLUI ID: __679FOX

AREA (Square Metres): 1411.329

Report: RPTC_OT_DEV0122

Run On: 18 Nov 2019 at: 11:35:50

Study Year
1998

PIN
041190093

Multi-NAIC
Y

Multiple Activities
Y

Activity ID: 11907 Multiple PINS: N
PIN Certainty: 1 Previous Activity ID(s) : 1975, 1705

Related PINS: 041190093

Name: ROCHESTER LITHOGRAPH CO. LIMITED
Address: 374 BANK STREET, OTTAWA
Facility Type: Platemaking, Typesetting and Bindery Industry
Comments 1: 1920 - vacant
Comments 2:

Generator Number:

Storage Tanks:

HL References 1: M.1900, M.1910, M.1920, M.1930, M.1940, M.1950, M.1958, M.1960, M.1961, M.1964, M.1970, M.1980, S.1958, S.1961, S.1964, S.1965

HL References 2:

HL References 3:

NAICS	SIC
323114	281
323120	282
323115	281
323119	281
812921	282
323116	281

Company Name

Year of Operation

Rapid Grip and Batten Ltd.

c. 1958-1965

Rochester Lithograph Co. Ltd.

c. 1910



CITY OF OTTAWA

HLUI ID: __679FOX

AREA (Square Metres): 1411.329

Report: RPTC_OT_DEV0122

Run On: 18 Nov 2019 at: 11:35:50

Study Year
1998

PIN
041190093

Multi-NAIC
Y

Multiple Activities
Y

Activity ID: 3368 Multiple PINS: N

PIN Certainty: 1 Previous Activity ID(s) :

Related PINS: 041190093

Name: COMPUTERS 4 EVERY 1

Address: 386 BANK STREET, OTTAWA

Facility Type: Electrical and Electronic Machinery, Equipment and Supplies, Wholesale

Comments 1:

Comments 2:

Generator Number:

Storage Tanks:

HL References 1:

HL References 2:

HL References 3: 2001 Employment Survey

NAICS	SIC
443120	0

Company Name

COMPUTERS 4 EVERY 1

Year of Operation

c. 2001



CITY OF OTTAWA

HLUI ID: __679FOX

AREA (Square Metres): 1411.329

Report: RPTC_OT_DEV0122

Run On: 18 Nov 2019 at: 11:35:50

Study Year
1998

PIN
041190093

Multi-NAIC
Y

Multiple Activities
Y

Activity ID: 3555 Multiple PINS: N

PIN Certainty: 1 Previous Activity ID(s) : 646

Related PINS: 041190093

Name: COLONIAL ART GLASS CO.

Address: 384 BANK STREET, OTTAWA

Facility Type: Ornamental and Architectural Metal Products Industries

Comments 1:

Comments 2:

Generator Number:

Storage Tanks:

HL References 1: M.1900, M.1910, M.1920, M.1930, M.1940, M.1950

HL References 2:

HL References 3:

NAICS	SIC
332321	303
327215	303
332329	303

Company Name

Colonial Art Glass Co.

Year of Operation

c. 1930



CITY OF OTTAWA

HLUI ID: __679FOX

AREA (Square Metres): 1411.329

Report: RPTC_OT_DEV0122

Run On: 18 Nov 2019 at: 11:35:50

Study Year
1998

PIN
041190093

Multi-NAIC
Y

Multiple Activities
Y

Activity ID: 5192 Multiple PINS: N

PIN Certainty: 1 Previous Activity ID(s) : 724

Related PINS: 041190093

Name: ELECTRICAL WORKS
Address: BANK STREET WEST, OTTAWA

Facility Type: Electric Power Systems Industry

Comments 1: Company not there in 1930, 1940, 1950.

Comments 2: 378 to 384

Generator Number:

Storage Tanks:

HL References 1: M.1900, M.1910, M.1920, M.1930, M.1940, M.1950

HL References 2:

HL References 3:

NAICS	SIC
221112	491
221111	491
221121	491
221119	491
221113	491
221122	491

Company Name

C. C. B. Electric Works

Year of Operation

c. 1920



CITY OF OTTAWA
HLUI ID: __679FOX
AREA (Square Metres): 1411.329

Report: RPTC_OT_DEV0122

Run On: 18 Nov 2019 at: 11:35:50

Study Year
1998

PIN
041190093

Multi-NAIC
Y

Multiple Activities
Y

Activity ID: 8423 **Multiple PINS:** N

PIN Certainty: 1 **Previous Activity ID(s) :** 1976

Related PINS: 041190093

Name: LEE MANUFACTURING CO. LIMITED

Address: 380 BANK STREET, OTTAWA

Facility Type: Heating Equipment Industry

Comments 1:

Comments 2:

Generator Number:

Storage Tanks:

HL References 1: M.1900, M.1910, M.1920, M.1930, M.1940, M.1950

HL References 2:

HL References 3:

NAICS	SIC
333413	307
333416	307
333310	307

Company Name

Lee Manufacturing Co. Ltd.

Year of Operation

c. 1910

Historical Land Use Inventory

Area #62 Activity Numbers



CITY OF OTTAWA
HLUI ID: __679E68
AREA (Square Metres): 711.730

Report: RPTC_OT_DEV0122
 Run On: 18 Nov 2019 at: 11:39:41

Study Year
1998

PIN
041190092

Multi-NAIC
Y

Multiple Activities
Y

Activity ID: 13994 **Multiple PINS:** N
PIN Certainty: 1 **Previous Activity ID(s) :** 3484
Related PINS: 041190092
Name: TRUE REPRODUCTIONS LIMITED
Address: BANK STREET, OTTAWA
Facility Type: Commercial Printing Industries
Comments 1: Ashley Reproductions Inc. GEN# = ON1078600
Comments 2: 384 to 386
Generator Number:
Storage Tanks:
HL References 1: M.1960, M.1970, M.1980; PID1994
HL References 2:
HL References 3:

NAICS	SIC
323119	281
323116	281
323114	281
323115	281

Company Name	Year of Operation
True Reproductions Ltd.	c. 1970
Ashley Reproductions Inc.	c. 1994



CITY OF OTTAWA

HLUI ID: __679E68

AREA (Square Metres): 711.730

Report: RPTC_OT_DEV0122

Run On: 18 Nov 2019 at: 11:39:41

Study Year
1998

PIN
041190092

Multi-NAIC
Y

Multiple Activities
Y

Activity ID: 14310

Multiple PINS: N

PIN Certainty: 1

Previous Activity ID(s) : 4694

Related PINS: 041190092

Name: UNNAMED GARAGE

Address: 9 JAMES STREET, OTTAWA

Facility Type: Motor Vehicle Repair Shops

Comments 1: FIP1901 - vacant lot FIP1912, FIP1922 - residence M. 1947 - lists Fawcette Signs FIP1956 - not there

Comments 2:

Generator Number:

Storage Tanks:

HL References 1: M.1920, M.1947, M.1949; FIP1901-56-379,vol2; FIP1912-56-379,vol2; FIP1922-56-379,vol1; FIP1948-130-379; FIP1956-130-379

HL References 2:

HL References 3:

NAICS	SIC
811121	635
811112	635
811119	635

Company Name

Unnamed Garage

Year of Operation

c. 1948



CITY OF OTTAWA

HLUI ID: __679E68

AREA (Square Metres): 711.730

Report: RPTC_OT_DEV0122

Run On: 18 Nov 2019 at: 11:39:41

Study Year
1998

PIN
041190092

Multi-NAIC
Y

Multiple Activities
Y

Activity ID: 2748 **Multiple PINS:** N

PIN Certainty: 1 **Previous Activity ID(s) :**

Related PINS: 041190092

Name: CAMERA TRADING CO

Address: 368 BANK STREET,

Facility Type: Camera and Photographic Supply Stores

Comments 1:

Comments 2:

Generator Number:

Storage Tanks:

HL References 1:

HL References 2:

HL References 3: 2005 Select Phone

NAICS	SIC
443130	0

Company Name

CAMERA TRADING CO

Year of Operation

c. 2005



CITY OF OTTAWA
HLUI ID: __679E68
AREA (Square Metres): 711.730

Report: RPTC_OT_DEV0122

Run On: 18 Nov 2019 at: 11:39:41

Study Year
1998

PIN
041190092

Multi-NAIC
Y

Multiple Activities
Y

Activity ID: 6359 **Multiple PINS:** N

PIN Certainty: 1 **Previous Activity ID(s) :** 3486

Related PINS: 041190092

Name: GLOBE-PARFIELD OIL BURNER

Address: 386 BANK STREET, OTTAWA

Facility Type: Power Boiler and Heat Exchanger Industry

Comments 1:

Comments 2:

Generator Number:

Storage Tanks:

HL References 1: M.1960, M.1970, M.1980

HL References 2:

HL References 3:

NAICS	SIC
332410	301
412110	511
454310	511
419120	511

Company Name

Globe-Parfield Oil Burner

Year of Operation

c. 1960-1970



CITY OF OTTAWA

HLUI ID: __679E68

AREA (Square Metres): 711.730

Report: RPTC_OT_DEV0122

Run On: 18 Nov 2019 at: 11:39:41

Study Year
1998

PIN
041190092

Multi-NAIC
Y

Multiple Activities
Y

Activity ID: 7770 Multiple PINS: Y
PIN Certainty: 2 Previous Activity ID(s) : 3488

Related PINS: 041190092

Name: JOHN'S SERVICE STATION
Address: 388 BANK STREET, OTTAWA
Facility Type: Gasoline Service Stations

Comments 1:

Comments 2:

Generator Number:

Storage Tanks:

HL References 1: M.1960, M.1970, M.1980

HL References 2:

HL References 3:

NAICS	SIC
811199	633
447110	633
447190	633

Company Name

John's Service Station

Year of Operation

c. 1960-1970

Historical Land Use Inventory

Area #63 Activity Numbers



CITY OF OTTAWA
HLUI ID: __679DWO
AREA (Square Metres): 373.838

Report: RPTC_OT_DEV0122
 Run On: 18 Nov 2019 at: 11:42:40

Study Year
1998

PIN
041190095

Multi-NAIC
Y

Multiple Activities
N

Activity ID: 7889 **Multiple PINS:** Y
PIN Certainty: 2 **Previous Activity ID(s) :** 1019
Related PINS: 041190094

Name: KNIGHT E. J. AUTO GARAGE
Address: 384 GILMOUR STREET, OTTAWA
Facility Type: Motor Vehicle Repair Shops
Comments 1:
Comments 2:

Generator Number:
Storage Tanks:

HL References 1: M. 1900, M.1910, M.1920, M.1930, M.1940, M.1949, M.1950, M.1956; FIP1901-56-384, Vol2; FIP1912-56-384, Vol1; FIP1922-56-384, Vol1; FIP1948-130-384; FIP1956-130-384

HL References 2:
HL References 3:

NAICS	SIC
811112	635
811119	635
811121	635

Company Name	Year of Operation
Maynard Hobbs and Cockwell Auto Garage	c. 1949-1950
Gilmour Street Garage	c. 1956
Knight E. J. Auto Garage	c. 1940

Historical Land Use Inventory

Area #64 Activity Numbers



CITY OF OTTAWA
HLUI ID: __679E90
AREA (Square Metres): 778.014

Report: RPTC_OT_DEV0122

Run On: 18 Nov 2019 at: 11:43:24

Study Year
1998

PIN
041190094

Multi-NAIC
Y

Multiple Activities
Y

Activity ID: 4053 **Multiple PINS:** N

PIN Certainty: 1 **Previous Activity ID(s) :**

Related PINS: 041190094

Name: CUSTOM PLASTICS
Address: 371 BANK STREET, OTTAWA
Facility Type: Other Plastic Products Industries

Comments 1:

Comments 2:

Generator Number:

Storage Tanks:

HL References 1:

HL References 2:

HL References 3: 2001 Employment Survey

NAICS	SIC
326198	0

Company Name
CUSTOM PLASTICS

Year of Operation
c. 2001



CITY OF OTTAWA
HLUI ID: __679E90
AREA (Square Metres): 778.014

Report: RPTC_OT_DEV0122

Run On: 18 Nov 2019 at: 11:43:24

Study Year
1998

PIN
041190094

Multi-NAIC
Y

Multiple Activities
Y

Activity ID: 7889 **Multiple PINS:** Y
PIN Certainty: 2 **Previous Activity ID(s) :** 1019

Related PINS: 041190094

Name: KNIGHT E. J. AUTO GARAGE
Address: 384 GILMOUR STREET, OTTAWA
Facility Type: Motor Vehicle Repair Shops

Comments 1:

Comments 2:

Generator Number:

Storage Tanks:

HL References 1: M. 1900, M.1910, M.1920, M.1930, M.1940, M.1949, M.1950, M.1956; FIP1901-56-384, Vol2; FIP1912-56-384, Vol1; FIP1922-56-384, Vol1; FIP1948-130-384; FIP1956-130-384

HL References 2:

HL References 3:

NAICS	SIC
811112	635
811119	635
811121	635

Company Name	Year of Operation
Maynard Hobbs and Cockwell Auto Garage	c. 1949-1950
Gilmour Street Garage	c. 1956
Knight E. J. Auto Garage	c. 1940



CITY OF OTTAWA

HLUI ID: __679E90

AREA (Square Metres): 778.014

Report: RPTC_OT_DEV0122

Run On: 18 Nov 2019 at: 11:43:24

Study Year
1998

PIN
041190094

Multi-NAIC
Y

Multiple Activities
Y

Activity ID: 8871 Multiple PINS: N
PIN Certainty: 1 Previous Activity ID(s) : 5672

Related PINS: 041190094

Name: MCLENNAN PLUMBING AND HEATING
Address: 487 LEWIS STREET, OTTAWA
Facility Type: Plumbing, Heating and Air Conditioning, Mechanical Work

Comments 1:

Comments 2:

Generator Number:

Storage Tanks:

HL References 1: M.1920, M.1949, M.1956; FIP1901-56-384, Vol2; FIP1912-56-384, Vol1; FIP1922-56-384, Vol1; FIP1948-130-384; FIP1956-130-384

HL References 2:

HL References 3:

NAICS SIC
238220 424

Company Name

McLennan Plumbing and Heating

Year of Operation

c. 1949

Historical Land Use Inventory

Area #65 Activity Numbers



CITY OF OTTAWA
HLUI ID: __679ECJ
AREA (Square Metres): 860.880

Report: RPTC_OT_DEV0122
 Run On: 18 Nov 2019 at: 11:46:40

Study Year
1998

PIN
041190098

Multi-NAIC
Y

Multiple Activities
N

Activity ID: 8056 **Multiple PINS:** N

PIN Certainty: 1 **Previous Activity ID(s) :** 683

Related PINS: 041190098

Name: LASALLE EXTENSION UNIVERSITY

Address: 356 GILMOUR STREET, OTTAWA

Facility Type: Post-Secondary Non-University Education

Comments 1:

Comments 2:

Generator Number:

Storage Tanks:

HL References 1: M.1900, M.1910, M.1920, M.1930, M.1940, M.1950

HL References 2:

HL References 3:

NAICS	SIC
611610	852
611210	852

Company Name

LaSalle Extension University

Year of Operation

c. 1940

Historical Land Use Inventory

Area #66 Activity Numbers



CITY OF OTTAWA
HLUI ID: __679EU9
AREA (Square Metres): 610.744

Report: RPTC_OT_DEV0122
 Run On: 18 Nov 2019 at: 11:47:08

Study Year
1998

PIN
041190106

Multi-NAIC
N

Multiple Activities
N

Activity ID: 11808 **Multiple PINS:** N
PIN Certainty: 1 **Previous Activity ID(s) :** 5149
Related PINS: 041190106

Name: ROYALE DISCOUNT UPHOLSTERY
Address: 456 LEWIS STREET, OTTAWA
Facility Type: Household Furniture Stores
Comments 1:
Comments 2:

Generator Number:

Storage Tanks:

HL References 1: SC98

HL References 2:

HL References 3:

NAICS	SIC
442110	621

Company Name

Royale Discount Upholstery

Year of Operation

c. 1998

Historical Land Use Inventory

Area #67 Activity Numbers



CITY OF OTTAWA
HLUI ID: __679CE8
AREA (Square Metres): 304.081

Report: RPTC_OT_DEV0122
 Run On: 18 Nov 2019 at: 11:49:17

Study Year
1998

PIN
041190117

Multi-NAIC
Y

Multiple Activities
N

Activity ID: 10166 **Multiple PINS:** Y
PIN Certainty: 2 **Previous Activity ID(s) :** 5639
Related PINS: 041190116
Name: OTTAWA PERMA COATING CO. LIMITED
Address: 355 WAVERLEY STREET, OTTAWA
Facility Type: Stamped, Pressed and Coated Metal Products Industries
Comments 1:
Comments 2:
Generator Number:
Storage Tanks:
HL References 1: M.1960, M.1970, M.1980
HL References 2:
HL References 3:

NAICS	SIC
332439	304
339910	304
332118	304
332431	304
332720	304
332210	304

Company Name	Year of Operation
Ottawa Perma Coating Co. Ltd.	c. 1980



CITY OF OTTAWA
HLUI ID: __679CFW
AREA (Square Metres): 305.313

Report: RPTC_OT_DEV0122
 Run On: 18 Nov 2019 at: 11:48:15

Study Year
1998

PIN
041190116

Multi-NAIC
Y

Multiple Activities
N

Activity ID: 10166 **Multiple PINS:** Y
PIN Certainty: 2 **Previous Activity ID(s) :** 5639
Related PINS: 041190116
Name: OTTAWA PERMA COATING CO. LIMITED
Address: 355 WAVERLEY STREET, OTTAWA
Facility Type: Stamped, Pressed and Coated Metal Products Industries
Comments 1:
Comments 2:
Generator Number:
Storage Tanks:
HL References 1: M.1960, M.1970, M.1980
HL References 2:
HL References 3:

NAICS	SIC
332439	304
339910	304
332118	304
332431	304
332720	304
332210	304

Company Name	Year of Operation
Ottawa Perma Coating Co. Ltd.	c. 1980

Historical Land Use Inventory

Area #68 Activity Numbers



CITY OF OTTAWA
HLUI ID: __679EFG

Report: RPTC_OT_DEV0122
 Run On: 18 Nov 2019 at: 11:52:49

AREA (Square Metres): 1015.264

Study Year
1998

PIN
041190120

Multi-NAIC
Y

Multiple Activities
Y

Activity ID: 13685 **Multiple PINS:** N
PIN Certainty: 2 **Previous Activity ID(s) :** 1628

Related PINS: 041190120

Name: THORTON AND TRUMAN LIMITED

Address: 383 BANK STREET, OTTAWA

Facility Type: Machine Shop Industry

Comments 1:

Comments 2:

Generator Number:

Storage Tanks:

HL References 1: M.1958, M.1961, M.1964, S.1958, S.1961, S.1964, S.1965

HL References 2:

HL References 3:

NAICS	SIC
332510	306
333511	306
332710	308
333619	308
336350	308
336310	308
333519	306

Company Name

Thorton and Truman Ltd.

Year of Operation

c. 1958-1961



CITY OF OTTAWA

HLUI ID: __679EFG

AREA (Square Metres): 1015.264

Report: RPTC_OT_DEV0122

Run On: 18 Nov 2019 at: 11:52:49

Study Year
1998

PIN
041190120

Multi-NAIC
Y

Multiple Activities
Y

Activity ID: 2896 Multiple PINS: N

PIN Certainty: 1 Previous Activity ID(s) : 903

Related PINS: 041190120

Name: CANADIAN UNDERFEED COAL BURNER LIMITED

Address: 381 BANK STREET, OTTAWA

Facility Type: Petroleum Products, Wholesale

Comments 1: Was a Meeting Hall in 1920

Comments 2:

Generator Number:

Storage Tanks:

HL References 1: M.1900, M.1910, M.1920, M.1930, M.1940, M.1950

HL References 2:

HL References 3:

NAICS	SIC
333413	307
333310	307
333416	307
454310	511
419120	511
412110	511

Company Name

Canadian Underfeed Coal Burner Ltd.

Year of Operation

c. 1940



CITY OF OTTAWA

HLUI ID: __679EFG

AREA (Square Metres): 1015.264

Report: RPTC_OT_DEV0122

Run On: 18 Nov 2019 at: 11:52:49

Study Year
1998

PIN
041190120

Multi-NAIC
Y

Multiple Activities
Y

Activity ID: 2898 Multiple PINS: N
 PIN Certainty: 1 Previous Activity ID(s) : 6781
 Related PINS: 041190120
 Name: CANADIAN UNION OF POSTAL WORKERS
 Address: 377 BANK STREET, OTTAWA
 Facility Type: Commercial Printing Industries
 Comments 1:
 Comments 2:
 Generator Number: ON1763400
 Storage Tanks:
 HL References 1: PID1994
 HL References 2:
 HL References 3: 2000 PID

NAICS	SIC
323115	0
323116	281
323115	281
323114	281
323114	0
323119	281

Company Name	Year of Operation
CANADIAN UNION OF POSTAL WORKERS	c. 2000
Canadian Union of Postal Workers	c. 1994

Historical Land Use Inventory

Area #69 Activity Numbers



CITY OF OTTAWA

HLUI ID: __679DIE

AREA (Square Metres): 319.475

Report: RPTC_OT_DEV0122

Run On: 18 Nov 2019 at: 11:53:48

Study Year
1998

PIN
041190122

Multi-NAIC
Y

Multiple Activities
N

Activity ID: 1347 Multiple PINS: N

PIN Certainty: 1 Previous Activity ID(s) : 1986

Related PINS: 041190122

Name: ASSOCIATED CLEANERS & DYERS

Address: 397 BANK STREET, OTTAWA

Facility Type: Laundries and Cleaners

Comments 1:

Comments 2:

Generator Number:

Storage Tanks:

HL References 1: M.1900, M.1910, M.1920, M.1930, M.1940, M.1950

HL References 2:

HL References 3:

NAICS	SIC
812310	972
812320	972
561740	972
812330	972

Company Name

Associated Cleaners & Dyers

Year of Operation

c. 1950

Historical Land Use Inventory

Area #70 Activity Numbers



CITY OF OTTAWA
HLUI ID: __679FHO
AREA (Square Metres): 1071.311

Report: RPTC_OT_DEV0122
 Run On: 18 Nov 2019 at: 11:54:32

Study Year
1998

PIN
041190139

Multi-NAIC
Y

Multiple Activities
N

Activity ID: 7770 **Multiple PINS:** Y
PIN Certainty: 2 **Previous Activity ID(s) :** 3488

Related PINS: 041190092

Name: JOHN'S SERVICE STATION
Address: 388 BANK STREET, OTTAWA
Facility Type: Gasoline Service Stations
Comments 1:
Comments 2:

Generator Number:

Storage Tanks:

HL References 1: M.1960, M.1970, M.1980

HL References 2:

HL References 3:

NAICS	SIC
811199	633
447110	633
447190	633

Company Name

John's Service Station

Year of Operation

c. 1960-1970



DATABASE REPORT

Project Property: *PE4776 - 352 Somerset Street West
PE4776 - 352 Somerset Street West
Ottawa ON K2P 0J9*

Project No: *33496*

Report Type: *Standard Report*

Order No: *21120900110*

Requested by: *Paterson Group Inc.*

Date Completed: *December 14, 2021*

Table of Contents

Table of Contents.....	2
Executive Summary.....	3
Executive Summary: Report Summary.....	4
Executive Summary: Site Report Summary - Project Property.....	6
Executive Summary: Site Report Summary - Surrounding Properties.....	7
Executive Summary: Summary By Data Source.....	44
Map.....	88
Aerial.....	89
Topographic Map.....	90
Detail Report.....	91
Unplottable Summary.....	339
Unplottable Report.....	343
Appendix: Database Descriptions.....	371
Definitions.....	380

Notice: IMPORTANT LIMITATIONS and YOUR LIABILITY

Reliance on information in Report: This report DOES NOT replace a full Phase I Environmental Site Assessment but is solely intended to be used as a database review of environmental records.

License for use of information in Report: No page of this report can be used without this cover page, this notice and the project property identifier. The information in Report(s) may not be modified or re-sold.

Your Liability for misuse: Using this Service and/or its reports in a manner contrary to this Notice or your agreement will be in breach of copyright and contract and ERIS may obtain damages for such mis-use, including damages caused to third parties, and gives ERIS the right to terminate your account, rescind your license to any previous reports and to bar you from future use of the Service.

No warranty of Accuracy or Liability for ERIS: The information contained in this report has been produced by ERIS Information Limited Partnership ("ERIS") using various sources of information, including information provided by Federal and Provincial government departments. The report applies only to the address and up to the date specified on the cover of this report, and any alterations or deviation from this description will require a new report. This report and the data contained herein does not purport to be and does not constitute a guarantee of the accuracy of the information contained herein and does not constitute a legal opinion nor medical advice. Although ERIS has endeavored to present you with information that is accurate, ERIS disclaims, any and all liability for any errors, omissions, or inaccuracies in such information and data, whether attributable to inadvertence, negligence or otherwise, and for any consequences arising therefrom. Liability on the part of ERIS is limited to the monetary value paid for this report.

Trademark and Copyright: You may not use the ERIS trademarks or attribute any work to ERIS other than as outlined above. This Service and Report (s) are protected by copyright owned by ERIS Information Limited Partnership. Copyright in data used in the Service or Report(s) (the "Data") is owned by ERIS or its licensors. The Service, Report(s) and Data may not be copied or reproduced in whole or in any substantial part without prior written consent of ERIS.

Executive Summary

Property Information:

Project Property: PE4776 - 352 Somerset Street West
PE4776 - 352 Somerset Street West Ottawa ON K2P 0J9

Project No: 33496

Coordinates:

Latitude: 45.415304
Longitude: -75.6961474
UTM Northing: 5,029,322.77
UTM Easting: 445,530.77
UTM Zone: 18T

Elevation: 252 FT
76.88 M

Order Information:

Order No: 21120900110
Date Requested: December 9, 2021
Requested by: Paterson Group Inc.
Report Type: Standard Report

Historical/Products:

Executive Summary: Report Summary

<i>Database</i>	<i>Name</i>	<i>Searched</i>	<i>Project Property</i>	<i>Within 0.25 km</i>	<i>Total</i>
AAGR	<i>Abandoned Aggregate Inventory</i>	Y	0	0	0
AGR	<i>Aggregate Inventory</i>	Y	0	0	0
AMIS	<i>Abandoned Mine Information System</i>	Y	0	0	0
ANDR	<i>Anderson's Waste Disposal Sites</i>	Y	0	0	0
AST	<i>Aboveground Storage Tanks</i>	Y	0	0	0
AUWR	<i>Automobile Wrecking & Supplies</i>	Y	0	0	0
BORE	<i>Borehole</i>	Y	0	5	5
CA	<i>Certificates of Approval</i>	Y	0	11	11
CDRY	<i>Dry Cleaning Facilities</i>	Y	0	2	2
CFOT	<i>Commercial Fuel Oil Tanks</i>	Y	0	0	0
CHEM	<i>Chemical Manufacturers and Distributors</i>	Y	0	0	0
CHM	<i>Chemical Register</i>	Y	0	0	0
CNG	<i>Compressed Natural Gas Stations</i>	Y	0	0	0
COAL	<i>Inventory of Coal Gasification Plants and Coal Tar Sites</i>	Y	0	0	0
CONV	<i>Compliance and Convictions</i>	Y	0	0	0
CPU	<i>Certificates of Property Use</i>	Y	0	0	0
DRL	<i>Drill Hole Database</i>	Y	0	0	0
DTNK	<i>Delisted Fuel Tanks</i>	Y	0	8	8
EASR	<i>Environmental Activity and Sector Registry</i>	Y	0	0	0
EBR	<i>Environmental Registry</i>	Y	0	0	0
ECA	<i>Environmental Compliance Approval</i>	Y	0	21	21
EEM	<i>Environmental Effects Monitoring</i>	Y	0	0	0
EHS	<i>ERIS Historical Searches</i>	Y	1	118	119
EIIS	<i>Environmental Issues Inventory System</i>	Y	0	0	0
EMHE	<i>Emergency Management Historical Event</i>	Y	0	0	0
EPAR	<i>Environmental Penalty Annual Report</i>	Y	0	0	0
EXP	<i>List of Expired Fuels Safety Facilities</i>	Y	0	0	0
FCON	<i>Federal Convictions</i>	Y	0	0	0
FCS	<i>Contaminated Sites on Federal Land</i>	Y	0	0	0
FOFT	<i>Fisheries & Oceans Fuel Tanks</i>	Y	0	0	0
FRST	<i>Federal Identification Registry for Storage Tank Systems (FIRSTS)</i>	Y	0	0	0
FST	<i>Fuel Storage Tank</i>	Y	0	3	3
FSTH	<i>Fuel Storage Tank - Historic</i>	Y	0	1	1
GEN	<i>Ontario Regulation 347 Waste Generators Summary</i>	Y	0	192	192
GHG	<i>Greenhouse Gas Emissions from Large Facilities</i>	Y	0	0	0
HINC	<i>TSSA Historic Incidents</i>	Y	0	3	3
IAFT	<i>Indian & Northern Affairs Fuel Tanks</i>	Y	0	0	0

Database	Name	Searched	Project Property	Within 0.25 km	Total
INC	<i>Fuel Oil Spills and Leaks</i>	Y	0	3	3
LIMO	<i>Landfill Inventory Management Ontario</i>	Y	0	0	0
MINE	<i>Canadian Mine Locations</i>	Y	0	0	0
MNR	<i>Mineral Occurrences</i>	Y	0	0	0
NATE	<i>National Analysis of Trends in Emergencies System (NATES)</i>	Y	0	0	0
NCPL	<i>Non-Compliance Reports</i>	Y	0	0	0
NDFT	<i>National Defense & Canadian Forces Fuel Tanks</i>	Y	0	0	0
NDSP	<i>National Defense & Canadian Forces Spills</i>	Y	0	0	0
NDWD	<i>National Defence & Canadian Forces Waste Disposal Sites</i>	Y	0	0	0
NEBI	<i>National Energy Board Pipeline Incidents</i>	Y	0	0	0
NEBP	<i>National Energy Board Wells</i>	Y	0	0	0
NEES	<i>National Environmental Emergencies System (NEES)</i>	Y	0	0	0
NPCB	<i>National PCB Inventory</i>	Y	0	1	1
NPRI	<i>National Pollutant Release Inventory</i>	Y	0	0	0
OGWE	<i>Oil and Gas Wells</i>	Y	0	0	0
OOGW	<i>Ontario Oil and Gas Wells</i>	Y	0	1	1
OPCB	<i>Inventory of PCB Storage Sites</i>	Y	0	0	0
ORD	<i>Orders</i>	Y	0	0	0
PAP	<i>Canadian Pulp and Paper</i>	Y	0	0	0
PCFT	<i>Parks Canada Fuel Storage Tanks</i>	Y	0	0	0
PES	<i>Pesticide Register</i>	Y	0	10	10
PINC	<i>Pipeline Incidents</i>	Y	0	2	2
PRT	<i>Private and Retail Fuel Storage Tanks</i>	Y	0	4	4
PTTW	<i>Permit to Take Water</i>	Y	0	1	1
REC	<i>Ontario Regulation 347 Waste Receivers Summary</i>	Y	0	0	0
RSC	<i>Record of Site Condition</i>	Y	0	4	4
RST	<i>Retail Fuel Storage Tanks</i>	Y	0	0	0
SCT	<i>Scott's Manufacturing Directory</i>	Y	0	24	24
SPL	<i>Ontario Spills</i>	Y	0	20	20
SRDS	<i>Wastewater Discharger Registration Database</i>	Y	0	0	0
TANK	<i>Anderson's Storage Tanks</i>	Y	0	0	0
TCFT	<i>Transport Canada Fuel Storage Tanks</i>	Y	0	0	0
VAR	<i>Variances for Abandonment of Underground Storage Tanks</i>	Y	0	0	0
WDS	<i>Waste Disposal Sites - MOE CA Inventory</i>	Y	0	0	0
WDSH	<i>Waste Disposal Sites - MOE 1991 Historical Approval Inventory</i>	Y	0	0	0
WWIS	<i>Water Well Information System</i>	Y	0	39	39
Total:			1	473	474

Executive Summary: Site Report Summary - Project Property

<i>Map Key</i>	<i>DB</i>	<i>Company/Site Name</i>	<i>Address</i>	<i>Dir/Dist (m)</i>	<i>Elev diff (m)</i>	<i>Page Number</i>
1	EHS		352/348/346 Somerset & 349 MacLaren Ottawa ON	-/0.0	0.00	91

Executive Summary: Site Report Summary - Surrounding Properties

Map Key	DB	Company/Site Name	Address	Dir/Dist (m)	Elev Diff (m)	Page Number
2	OOGW	Ottawa Dairy Well	Nepean ON Licence No: F019784	WNW/21.4	0.00	91
3	SPL	Parson Refrigeration (1985) Ltd.	296 Bank St. Ottawa ON K2P 1X8	WSW/24.1	0.00	93
3	SPL	Parson Refrigeration (1985) Ltd.	296 Bank St Ottawa ON	WSW/24.1	0.00	93
3	GEN	Loblaw Companies Limited	296 Bank St. Ottawa ON K2P 1X8	WSW/24.1	0.00	94
3	GEN	Loblaw Companies Limited	296 Bank St. Ottawa ON K2P 1X8	WSW/24.1	0.00	94
3	GEN	LOBLAWS INC.	296 Bank St. Ottawa ON K2P 1X8	WSW/24.1	0.00	94
3	GEN	LOBLAWS INC.	296 Bank St. Ottawa ON K2P 1X8	WSW/24.1	0.00	95
4	WWIS		296 BANK ST. OTTAWA ON Well ID: 7246842	SW/26.5	0.00	95
4	WWIS		296 BANK ST. OTTAWA ON Well ID: 7246843	SW/26.5	0.00	98
5	SCT	Biz Point Inc.	273 Bank St Ottawa ON K2P 1X5	N/38.3	0.00	100
6	EHS		275 Bank Street Ottawa ON K2P 2L6	NW/43.0	0.00	101
7	WWIS		SOMERSET ROADWAY OTTAWA ON	NE/48.9	0.11	101

Map Key	DB	Company/Site Name	Address	Dir/Dist (m)	Elev Diff (m)	Page Number
			Well ID: 1535586			
8	GEN	FOSTER SPORT CENTER	305 BANK STREET OTTAWA ON K2P 1X7	ESE/55.1	0.06	103
8	GEN	FOSTER SPORT CENTER 15-418	305 BANK STREET OTTAWA ON K2P 1X7	ESE/55.1	0.06	104
9	EHS		275 Bank St Ottawa ON K2P2L6	NNW/59.1	0.00	104
10	PES	HARTMAN'S YOUR INDEPENDENT GROCER	296 BANK STREET OTTAWA ON K2P 1X8	SSE/60.0	0.00	104
10	PES	HARTMAN'S YOUR INDEPENDENT GROCER	296 BANK STREET OTTAWA ON K2P 1X8	SSE/60.0	0.00	105
10	PES	HARTMAN'S YOUR INDEPENDENT GROCER	296 BANK ST OTTAWA ON K2P 1X8	SSE/60.0	0.00	105
10	PES	HARTMAN'S YOUR INDEPENDENT GROCER	296 BANK ST OTTAWA ON K2P 1X8	SSE/60.0	0.00	105
10	CA	Bank and Somerset Holdings Limited	296 Bank Street Ottawa ON K2P 1X8	SSE/60.0	0.00	106
10	PES	HARTMAN'S YOUR INDEPENDENT GROCER	296 BANK ST OTTAWA ON K2P 1X8	SSE/60.0	0.00	106
10	PES	MASSINE ENTERPRISES INC. O/A MASSINE'S YOUR INDEPENDENT GROCER	296 BANK ST OTTAWA ON K2P1X8	SSE/60.0	0.00	106
10	PES	LOBLAWS INC O/A BANK STREET YOUR INDEPENDENT GROCER	296 BANK ST OTTAWA ON K2P1X8	SSE/60.0	0.00	107
10	PES	HARTMAN'S YOUR INDEPENDENT GROCER	296 BANK ST OTTAWA ON K2P1X8	SSE/60.0	0.00	107
10	ECA	Bank and Somerset Holdings Limited	296 Bank Street Ottawa ON K2P 1X8	SSE/60.0	0.00	108

Map Key	DB	Company/Site Name	Address	Dir/Dist (m)	Elev Diff (m)	Page Number
10	PES	HARTMAN'S YOUR INDEPENDENT GROCER	296 BANK ST OTTAWA ON K2P1X8	SSE/60.0	0.00	108
10	PES	HARTMAN'S YOUR INDEPENDENT GROCER	296 BANK ST OTTAWA ON K2P1X8	SSE/60.0	0.00	108
11	GEN	LOBLAWS INC.	296 Bank St. Ottawa ON K2P 1X8	SW/60.4	0.00	109
12	EHS		296 Bank St Ottawa ON K2P1X8	SW/62.0	0.00	109
13	SPL		340 SOMERSET STREET WEST<UNOFFICIAL> Ottawa ON K2P 0J9	ENE/70.9	-1.00	109
14	GEN	GLASER PHARMACY LTD.	267 BANK STREET OTTAWA ON K2P 1X3	NW/71.8	0.00	110
15	EHS		380 &386 Somerset St W/296 Bank St Ottawa ON	S/72.6	0.00	110
15	GEN	DUFRESNE PILING COMPANY (1967) LTD.	380 SOMERSET STREET WEST OTTAWA ON K2P 2R2	S/72.6	0.00	110
16	EHS		380 Somerset St W Ottawa ON K2P2R2	WSW/73.5	-0.08	111
17	EHS		343 Somerset Street West Ottawa ON	NE/75.0	-0.46	111
18	GEN	COOPER PHARMACY INC SWIFT COMPOUNDING PHARMACY	276 BANK ST OTTAWA ON K2P 1X6	WNW/75.2	0.00	111
18	GEN	COOPER PHARMACY INC SWIFT COMPOUNDING PHARMACY	276 BANK ST OTTAWA ON K2P 1X6	WNW/75.2	0.00	111
19	SCT	The Ottawa Xpress	396 Cooper St Suite 204 Ottawa ON K2P 2H7	NNW/83.2	0.00	112

Map Key	DB	Company/Site Name	Address	Dir/Dist (m)	Elev Diff (m)	Page Number
19	SCT	The Ottawa X Press - Div. of Communications Voir Inc.	396 Cooper St Suite 204 Ottawa ON K2P 2H7	NNW/83.2	0.00	112
19	SCT	Communications Voir Inc.	396 Cooper St Suite 204 Ottawa ON K2P 2H7	NNW/83.2	0.00	112
19	SCT	Communications Voir Inc.	396 Cooper St Suite 204 Ottawa ON K2P 2H7	NNW/83.2	0.00	112
19	SCT	Ottawa X Press	396 Cooper St Suite 204 Ottawa ON K2P 2H7	NNW/83.2	0.00	113
19	SCT	Imagnan Corp.	396 Cooper St Suite 203 Ottawa ON K2P 2H7	NNW/83.2	0.00	113
20	GEN	DRAICCHIO'S TAILORING & CLEANING	272 BANK STREET OTTAWA ON K2P 1X6	WNW/83.7	0.00	113
20	GEN	DRAICCHIO'S TAILORING & CLEANING 12-549	272 BANK STREET OTTAWA ON K2P 1X6	WNW/83.7	0.00	113
20	GEN	DRAICCHIO'S TAILORING & CLEANING	272 BANK STREET OTTAWA ON K2P 1X6	WNW/83.7	0.00	114
20	GEN	DRAICCHIO'S TAILORING & CLEANING	272 BANK STREET OTTAWA ON K2P 1X6	WNW/83.7	0.00	114
20	GEN	DRAICCHIO'S TAILORING & CLEANING	272 BANK STREET OTTAWA ON K2P 1X6	WNW/83.7	0.00	114
20	GEN	DRAICCHIO'S TAILORING & CLEANING	272 BANK STREET OTTAWA ON K2P 1X6	WNW/83.7	0.00	114
20	GEN	7695713 canada inc.	272 BANK ST OTTAWA ON	WNW/83.7	0.00	115
20	GEN	7695713 canada inc.	272 BANK ST OTTAWA ON	WNW/83.7	0.00	115

Map Key	DB	Company/Site Name	Address	Dir/Dist (m)	Elev Diff (m)	Page Number
20	GEN	7695713 canada inc.	272 BANK ST OTTAWA ON K2P1X6	WNW/83.7	0.00	115
20	GEN	7695713 canada inc.	272 BANK ST OTTAWA ON K2P1X6	WNW/83.7	0.00	115
20	GEN	7695713 canada inc.	272 BANK ST OTTAWA ON K2P1X6	WNW/83.7	0.00	116
20	GEN	7695713 canada inc.	272 BANK ST OTTAWA ON K2P1X6	WNW/83.7	0.00	116
20	CDRY	Draicchio's Tailoring&Cleaning	272 Bank St Ottawa ON K2P1X6	WNW/83.7	0.00	116
20	CDRY	Draicchio's Tailoring & Cleaning	272 Bank St Ottawa ON K2P1X6	WNW/83.7	0.00	117
20	GEN	7695713 canada inc.	272 BANK ST OTTAWA ON K2P1X6	WNW/83.7	0.00	117
20	GEN	DOWNTOWN COBBLER DOWNTOWN COBBLER	272 BANK ST OTTAWA ON k2p1x6	WNW/83.7	0.00	117
21	WWIS		338 SOMERSET STREET WEST OTTAWA ON <i>Well ID: 7046637</i>	ENE/84.9	-1.00	118
22	SCT	CDIA Report Newsletter	338 Somerset St W Unit 4 Ottawa ON K2P 0J9	ENE/85.2	-1.00	121
22	SPL	Enbridge Gas Distribution Inc.	338 Sommerset West Ottawa ON	ENE/85.2	-1.00	121
22	SCT	whatif? Technologies Inc.	338 Somerset St W Unit 3 Ottawa ON K2P 0J9	ENE/85.2	-1.00	122
22	HINC		338 SOMERSET STREET WEST OTTAWA ON	ENE/85.2	-1.00	122

<i>Map Key</i>	<i>DB</i>	<i>Company/Site Name</i>	<i>Address</i>	<i>Dir/Dist (m)</i>	<i>Elev Diff (m)</i>	<i>Page Number</i>
22	EHS		338 Somerset Street West Ottawa Ontario Ottawa ON K2P 0J9	ENE/85.2	-1.00	122
22	EHS		338 Somerset Street West Ottawa Ontario Ottawa ON K2P 0J9	ENE/85.2	-1.00	123
22	EHS		338 Somerset Street West Ottawa Ontario Ottawa ON K2P 0J9	ENE/85.2	-1.00	123
22	EHS		338 Somerset Street West Ottawa Ontario Ottawa ON K2P 0J9	ENE/85.2	-1.00	123
22	EHS		338 Somerset Street West Ottawa Ontario Ottawa ON K2P 0J9	ENE/85.2	-1.00	123
22	EHS		338 Somerset Street West Ottawa Ontario Ottawa ON K2P 0J9	ENE/85.2	-1.00	123
23	SPL	PRIVATE OWNER	LOT BESIDE 374 MACLAREN STREET. MOTOR VEHICLE (OPERATING FLUID) OTTAWA CITY ON K2P 0M6	ESE/85.4	0.03	124
24	GEN	Ontario Addiction Treatment Centres	401 Somerset Street, West Ottawa ON K2P 0K1	W/86.9	1.08	124
24	GEN	Dedicated National Pharmacy (In Receivership)	401 Somerset St West Ottawa ON K2P 0K1	W/86.9	1.08	124
24	GEN	Dedicated National Pharmacy (In Receivership)	401 Somerset St West Ottawa ON K2P 0K1	W/86.9	1.08	125
24	GEN	Ontario Addiction Treatment Centres	401 Somerset Street, West Ottawa ON K2P 0K1	W/86.9	1.08	125
24	GEN	Ontario Addiction Treatment Centres	401 Somerset Street, West Ottawa ON K2P 0K1	W/86.9	1.08	125
24	GEN	Ontario Addiction Treatment Centres	401 Somerset Street, West Ottawa ON	W/86.9	1.08	126

Map Key	DB	Company/Site Name	Address	Dir/Dist (m)	Elev Diff (m)	Page Number
24	GEN	Ontario Addiction Treatment Centres	401 Somerset Street, West Ottawa ON K2P0K1	W/86.9	1.08	126
24	GEN	Ontario Addiction Treatment Centres	401 Somerset Street, West Ottawa ON K2P0K1	W/86.9	1.08	126
24	GEN	Ontario Addiction Treatment Centres	401 Somerset Street, West Ottawa ON K2P0K1	W/86.9	1.08	126
24	GEN	Canadian Addiction Treatment Clinics LP	401 Somerset Street, West Ottawa ON K2P0K1	W/86.9	1.08	127
24	GEN	Canadian Addiction Treatment Clinics LP	401 Somerset Street, West Ottawa ON K2P0K1	W/86.9	1.08	127
24	GEN	Canadian Addiction Treatment Clinics LP	401 Somerset Street, West Ottawa ON K2P0K1	W/86.9	1.08	127
25	SCT	Soundmaster Ltd.	386 MacLaren St Ottawa ON K2P 0M8	S/87.6	0.00	128
26	EHS		341 MacLaren St Ottawa ON K2P2E2	E/89.5	-1.03	128
27	INC		384 MacLaren Street, Ottawa ON	SSE/93.0	0.00	128
27	SPL	Enbridge Gas Distribution Inc.	384 MacLaren St Ottawa ON K2P 0M8	SSE/93.0	0.00	129
27	WWIS		384 MC LAUREN RD OTTAWA ON Well ID: 7212003	SSE/93.0	0.00	129
28	EHS		341 MacLaren Street Ottawa ON K2P 2E2	E/93.4	-1.00	132
29	GEN	AUBUT & NADEAU SERVICES INC.	356 MCLAREN STREET OTTAWA ON K2P 0M6	ESE/98.9	-1.09	132

Map Key	DB	Company/Site Name	Address	Dir/Dist (m)	Elev Diff (m)	Page Number
29	EHS		356 MacLaren Street Ottawa ON K2P 0M6	ESE/98.9	-1.09	133
30	GEN	PSL Mechanical	415 McLaren St Ottawa ON K2P 2C8	SW/99.3	1.00	133
31	EHS		356 MacLaren Street Ottawa ON K2P 0M6	ESE/99.8	-1.09	133
32	CA	OTTAWA CITY	COOPER ST./BANK ST. OTTAWA CITY ON	NW/100.6	0.00	133
32	CA	R.M. OF OTTAWA-CARLETON	COOPER ST./BANK ST. OTTAWA CITY ON	NW/100.6	0.00	134
33	WWIS		180 WALLER ST OTTAWA ON Well ID: 7212067	SSE/103.9	0.00	134
34	CA	ALLAN KWAI	331 SOMERSET ST. W., SWM OTTAWA CITY ON K2P 0J8	NE/104.8	-1.00	137
35	WWIS		384 MCLAUREN RD OTTAWA ON Well ID: 7212004	SSE/105.2	0.00	137
36	GEN	EnviroCentre	326 Somerset St. West Ottawa ON K2P 0J9	ENE/105.9	-1.00	140
37	EHS		400 Cooper Street Ottawa ON K2P 2N1	WNW/106.0	1.11	141
38	GEN	GVT. OF CAN. - R.C.M.P.	OTTAWA A DIVISION, DRUG SECTION 400 COOPER STREET OTTAWA ON K1A 0R4	WNW/106.0	1.11	141
38	GEN	GVT. OF CAN. - R.C.M.P. 18-132	OTTAWA A DIVISION, DRUG SECTION 400 COOPER STREET OTTAWA ON K1A 0R4	WNW/106.0	1.11	141
38	EHS		400 Cooper Street Ottawa ON K2P 2H8	WNW/106.0	1.11	142

Map Key	DB	Company/Site Name	Address	Dir/Dist (m)	Elev Diff (m)	Page Number
38	EHS		400 Cooper Street, Ottawa ON K2P 2H8	WNW/106.0	1.11	142
39	EHS		326 Somerset St W Ottawa ON K2P0J9	ENE/110.5	-1.00	142
40	GEN	Centretown Community Health Centre Inc.	420 Cooper Street Ottawa ON K2P 2N6	W/111.7	1.00	142
40	GEN	Centretown Community Health Centre Inc.	420 Cooper Street Ottawa ON K2P 2N6	W/111.7	1.00	143
40	GEN	Centretown Community Health Centre Inc.	420 Cooper Street Ottawa ON K2P 2N6	W/111.7	1.00	143
40	GEN	Centretown Community Health Centre Inc.	420 Cooper Street Ottawa ON	W/111.7	1.00	143
40	GEN	Centretown Community Health Centre Inc.	420 Cooper Street Ottawa ON K2P 2N6	W/111.7	1.00	144
40	GEN	Centretown Community Health Centre Inc.	420 Cooper Street Ottawa ON K2P 2N6	W/111.7	1.00	144
40	GEN	Centretown Community Health Centre Inc.	420 Cooper Street Ottawa ON K2P 2N6	W/111.7	1.00	144
40	GEN	Centretown Community Health Centre Inc.	420 Cooper Street Ottawa ON K2P 2N6	W/111.7	1.00	145
40	GEN	Centretown Community Health Centre Inc.	420 Cooper Street Ottawa ON K2P 2N6	W/111.7	1.00	145
40	GEN	Centretown Community Health Centre Inc.	420 Cooper Street Ottawa ON K2P 2N6	W/111.7	1.00	145
41	EHS		327 Somerset St W Ottawa ON K2P0J8	NE/115.2	-1.00	146

<i>Map Key</i>	<i>DB</i>	<i>Company/Site Name</i>	<i>Address</i>	<i>Dir/Dist (m)</i>	<i>Elev Diff (m)</i>	<i>Page Number</i>
42	GEN	OTTAWA COMMUNITY HOUSING CORPORATION	395 SOMERSET STREET OTTAWA ON	W/115.3	1.00	146
42	GEN	Black & McDonald Ltd.	395 Somerset Ottawa ON K2L 4X8	W/115.3	1.00	146
43	GEN	FOCUS CENTRE, THE	254 BANK STREET OTTAWA ON K2P 1X4	NW/115.8	0.00	146
43	GEN	Easy Drain Plumbing	254 Bank Str Ottawa ON	NW/115.8	0.00	147
44	EHS		251-259 Bank Street (395-397 Cooper St) Ottawa ON	NW/120.1	0.00	147
44	SCT	Capital Xtra - Div. of Pink	251 Bank St Unit 503 Ottawa ON K2P 1X3	NW/120.1	0.00	147
44	SCT	McKenzie Publishing Inc.	251A Bank St Suite 500 Ottawa ON K2P 1X3	NW/120.1	0.00	147
44	SCT	Akiva Publishing Inc.	251 Bank St Suite 206 Ottawa ON K2P 1X3	NW/120.1	0.00	148
44	EHS		251 Bank Street Ottawa ON	NW/120.1	0.00	148
44	EHS		251 Bank St Ottawa ON K2P1X3	NW/120.1	0.00	148
45	EHS		324 Somerset Street West Ottawa ON K2P 0J9	ENE/120.4	-1.00	148
46	BORE		ON	NNW/121.2	0.00	149
47	EHS		335 Maclaren St Ottawa ON K2P0M5	E/123.8	-1.00	150

<i>Map Key</i>	<i>DB</i>	<i>Company/Site Name</i>	<i>Address</i>	<i>Dir/Dist (m)</i>	<i>Elev Diff (m)</i>	<i>Page Number</i>
48	GEN	THE PROPERTY GROUP	404 McLAREN ST OTTAWA ON	SSW/124.8	-0.03	151
49	EHS		340 MacLaren Street Ottawa ON K2P 0M6	E/125.4	-1.00	151
50	GEN	AUBUT & NADEAU SERVICES INC.	342 MCLAREN STREET OTTAWA ON K2P 0M6	ESE/129.3	-1.00	151
51	EHS		429 MacLaren Street Ottawa ON K2P 0M7	SW/130.7	1.00	151
52	GEN	CentreTown Pharmacy Inc.	326 Bank Street ottawa ON K2P 1Y1	SSE/134.2	0.00	152
52	GEN	CentreTown Pharmacy Inc.	326 Bank Street ottawa ON K2P 1Y1	SSE/134.2	0.00	152
52	GEN	CentreTown Pharmacy Inc.	326 Bank Street ottawa ON K2P 1Y1	SSE/134.2	0.00	152
52	GEN	CentreTown Pharmacy Inc.	326 Bank Street ottawa ON K2P 1Y1	SSE/134.2	0.00	153
52	GEN	CentreTown Pharmacy Inc.	326 Bank Street ottawa ON K2P 1Y1	SSE/134.2	0.00	153
52	EHS		326-332 Bank Street Ottawa ON K2P 1Y1	SSE/134.2	0.00	153
53	SPL	OTTAWA HYDRO	375 COOPER STREET TRANSFORMER OTTAWA CITY ON K2P 0G8	N/135.0	0.03	153
53	EHS		375 Cooper Street Ottawa ON K2P 0G8	N/135.0	0.03	154
54	WWIS		366 382 BANK STREET Ottawa ON	SSE/136.5	0.00	154

Map Key	DB	Company/Site Name	Address	Dir/Dist (m)	Elev Diff (m)	Page Number
			<i>Well ID: 7295729</i>			
55	GEN	Ottawa Community Housing Corp Ottawa Community Housing Corp	379 Gilmour Street Ottawa ON K2P 2M6	ESE/136.9	-1.00	157
56	EHS		334 MacLaren Street Ottawa ON K2P 0M6	E/139.8	-1.00	157
57	HINC		322 SOMERSET STREET WEST OTTAWA ON	ENE/139.9	-1.00	157
58	EHS		375 Gilmour St Ottawa ON	ESE/140.2	-1.00	158
59	EHS		379 Cooper Street Ottawa ON K2P 0G8	N/140.7	0.00	158
59	EHS		379 Cooper Street Ottawa ON K2P 0G8	N/140.7	0.00	158
60	BORE		ON	ENE/145.3	-0.99	158
61	EHS		311 Somerset Street West Ottawa ON K2P 0J8	NE/147.1	-1.00	160
61	EHS		311 Somerset Street West Ottawa ON K2P 0J8	NE/147.1	-1.00	161
62	EHS		331 MacLaren St Ottawa ON K2P0M4	E/149.3	-1.00	161
63	WWIS		366 382 BANK STREET Ottawa ON <i>Well ID: 7295730</i>	SSE/153.6	0.00	161
64	CA	R.M. OF OTTAWA-CARLETON - O'CONNOR ST.	GILMOUR ST./BANK ST. OTTAWA CITY ON	SE/155.2	-0.54	164
65	EHS		371 Gilmour St Ottawa ON K2P0R2	ESE/155.9	-1.00	164

Map Key	DB	Company/Site Name	Address	Dir/Dist (m)	Elev Diff (m)	Page Number
66	GEN	WALLACE KEARNEY MCGILL ADVERTISING	412 MACLAREN ST. OTTAWA ON K2P 0M8	SSW/157.6	0.69	164
66	GEN	WALLACE KEARNEY MCGILL ADVERTISING41-370	412 MACLAREN ST. OTTAWA ON K2P 0M8	SSW/157.6	0.69	165
67	WWIS		429 MC LEARN Ottawa ON Well ID: 7233874	WSW/158.3	1.00	165
68	EHS		234 O'connor St Ottawa ON K2P1T9	NE/158.9	-1.00	168
69	WWIS		ON Well ID: 7211110	ENE/160.4	-1.00	168
70	WWIS		19 MCLAREN ON Well ID: 7233876	WSW/160.5	1.00	170
71	WWIS		315 COOPER ST Ottawa ON Well ID: 7312996	NNE/160.6	-0.69	173
72	GEN	DENTISTRY CANADA FUND	427 GILMORE STREET OTTAWA ON K2P 0R5	S/160.8	0.00	176
73	WWIS		429 MC LEARN OTTAWA ON Well ID: 7233875	WSW/161.2	1.00	177
74	SCT	Canus Plastics Inc.	300 Lisgar St Ottawa ON K2P 0E2	NNW/163.4	0.00	180
74	SCT	Canus Signs Plastics Ltd.	300 Lisgar St Ottawa ON K2P 0E2	NNW/163.4	0.00	181
74	EHS		300 Lisgar Street Ottawa ON K2P 0E2	NNW/163.4	0.00	181
74	RSC	Soho Lisgar Inc.	300 Lisgar Street, Ottawa, Ontario, K2P 1T6, ON K2P 0E2	NNW/163.4	0.00	181

Map Key	DB	Company/Site Name	Address	Dir/Dist (m)	Elev Diff (m)	Page Number
74	GEN	Canus Plastics Inc.	300 Lisgar St. Ottawa ON	NNW/163.4	0.00	182
74	GEN	Bassi Construction	300 lisgar st ottawa ON K2P 0E2	NNW/163.4	0.00	182
75	WWIS		366 382 BANK STREET Ottawa ON Well ID: 7295731	SSE/163.7	0.00	182
76	EHS		300 Lisgar St and 375 Cooper St Ottawa ON	N/164.8	0.00	185
77	GEN	Ottawa Mens Clinic	367 Bank st ottawa ON K2P 1Y2	SE/165.8	-0.54	185
78	EHS		422 Maclaren St Ottawa ON K2P0M8	SSW/165.9	1.00	185
79	WWIS		366 382 BANKS STREET Ottawa ON Well ID: 7295732	SSE/166.8	0.00	185
80	WWIS		356 MACLAREN STREET Ottawa ON Well ID: 7218928	ESE/167.5	-1.00	188
81	WWIS		7, 9, 11 FLORENCE ST. OTTAWA ON Well ID: 7103047	SSW/168.9	1.00	191
82	EHS		422/430 MacLaren Street Ottawa ON K2P 0M8	SW/170.0	1.00	194
82	EHS		422/430 MacLaren Street Ottawa ON K2P 0M8	SW/170.0	1.00	195
82	EHS		422/430 MacLaren Street Ottawa ON K2P 0M8	SW/170.0	1.00	195
82	EHS		422/430 MacLaren Street Ottawa ON K2P 0M8	SW/170.0	1.00	195

<i>Map Key</i>	<i>DB</i>	<i>Company/Site Name</i>	<i>Address</i>	<i>Dir/Dist (m)</i>	<i>Elev Diff (m)</i>	<i>Page Number</i>
82	EHS		422/430 MacLaren Street Ottawa ON K2P 0M8	SW/170.0	1.00	195
83	EHS		240 Bank Street Ottawa ON K2P 1X4	NW/171.2	0.93	195
83	EHS		240 Bank Street Ottawa ON K2P 1X4	NW/171.2	0.93	196
83	EHS		240 Bank Street Ottawa ON K2P 1X4	NW/171.2	0.93	196
83	EHS		240 Bank Street Ottawa ON K2P 1X4	NW/171.2	0.93	196
83	EHS		240 Bank Street Ottawa ON K2P 1X4	NW/171.2	0.93	196
83	EHS		240 Bank Street Ottawa ON K2P 1X4	NW/171.2	0.93	196
83	EHS		240 Bank Street Ottawa ON K2P 1X4	NW/171.2	0.93	196
84	GEN	Dr P BIRSILA & DR. A AMZAR DENTISTRY PC	437 GILMOUR ST OTTAWA ON K2P0R5	SSW/176.3	-0.03	197
84	GEN	Dr P BIRSILA & DR. A AMZAR DENTISTRY PC	437 GILMOUR ST OTTAWA ON K2P0R5	SSW/176.3	-0.03	197
84	GEN	Dr P BIRSILA & DR. A AMZAR DENTISTRY PC	437 GILMOUR ST OTTAWA ON K2P0R5	SSW/176.3	-0.03	197
84	GEN	Dr P BIRSILA & DR. A AMZAR DENTISTRY PC	437 GILMOUR ST OTTAWA ON K2P0R5	SSW/176.3	-0.03	198
84	GEN	Dr P BIRSILA & DR. A AMZAR DENTISTRY PC	437 GILMOUR ST OTTAWA ON K2P0R5	SSW/176.3	-0.03	198
85	EHS		366 Bank Street Ottawa ON K2P 1Y4	SSE/176.3	-0.31	198

Map Key	DB	Company/Site Name	Address	Dir/Dist (m)	Elev Diff (m)	Page Number
86	EHS		420 Gilmour Street Ottawa ON K2P 0R9	SSE/177.1	0.00	198
87	PRT	SOMERSET SUNOCO	429 SOMERSET ST OTTAWA ON K2P0K1	WSW/178.1	0.94	199
87	GEN	CLARRIDGE HOMES	419-429 SOMERSET STREET OTTAWA ON K2P 2P5	WSW/178.1	0.94	199
87	GEN	Clarridge Homes	419-429 SOMERSET ST. OTTAWA ON K1N 6W8	WSW/178.1	0.94	199
87	DTNK	SAVEWAY GAS & FUELS LTD	429 SOMERSET ST W OTTAWA ON K2P 0K1	WSW/178.1	0.94	199
87	DTNK	MARK TAZA	429 SOMERSET ST W OTTAWA ON K2P 0K1	WSW/178.1	0.94	200
87	DTNK	MARK TAZA	429 SOMERSET ST W OTTAWA ON	WSW/178.1	0.94	200
87	DTNK	MARK TAZA	429 SOMERSET ST W OTTAWA K2P 0K1 ON CA ON	WSW/178.1	0.94	201
87	DTNK	MARK TAZA	429 SOMERSET ST W OTTAWA K2P 0K1 ON CA ON	WSW/178.1	0.94	201
87	FST	MARK TAZA	429 SOMERSET ST W OTTAWA K2P 0K1 ON CA ON	WSW/178.1	0.94	201
87	FST	MARK TAZA	429 SOMERSET ST W OTTAWA K2P 0K1 ON CA ON	WSW/178.1	0.94	202
88	GEN	WILLIAM E. CARSON, DC	430 MACLAREN STREET OTTAWA ON K2P 0M8	SSW/181.2	1.00	202

Map Key	DB	Company/Site Name	Address	Dir/Dist (m)	Elev Diff (m)	Page Number
88	GEN	WILLIAM E. CARSON, DC 41-254	430 MACLAREN STREET OTTAWA ON K2P 0M8	SSW/181.2	1.00	203
89	WWIS		355 COOPER ST OTTAWA ON <i>Well ID: 7305579</i>	N/181.3	0.03	203
90	EHS		366- 380 BANK STREET (EVENS ONLY) OTTAWA ON K2P 1Y4	SSE/184.8	-0.31	206
91	EHS		420 Gilmour Street Ottawa ON	SSE/185.3	0.00	206
92	EHS		441 MACLAREN STREET OTTAWA ON K2P 2H3	SW/185.8	1.00	206
92	EHS		441 MacLaren Ottawa ON	SW/185.8	1.00	206
92	GEN	Dental Anaesthesia Group	441 MacLaren Street Suite 370 Ottawa ON	SW/185.8	1.00	207
92	GEN	Sedation Dental Group	Suite 370 441 MacLaren St Ottawa ON K2P 2H3	SW/185.8	1.00	207
92	GEN	Elevation Elevator Inc.	441 MacLaren Ottawa ON K2P 2R2	SW/185.8	1.00	207
92	GEN	Sedation Dental Group	Suite 370 441 MacLaren St Ottawa ON K2P 2H3	SW/185.8	1.00	208
92	GEN	Dental Anaesthesia Group	Suite 370 441 MacLaren St Ottawa ON K2P 2H3	SW/185.8	1.00	208
92	GEN	Sedation Dental Group	Suite 370 441 MacLaren St Ottawa ON K2P 2H3	SW/185.8	1.00	208
92	GEN	Sedation Dental Group	Suite 370 441 MacLaren St Ottawa ON K2P 2H3	SW/185.8	1.00	209

Map Key	DB	Company/Site Name	Address	Dir/Dist (m)	Elev Diff (m)	Page Number
92	GEN	Sedation Dental Group	Suite 370 441 MacLaren St Ottawa ON K2P 2H3	SW/185.8	1.00	209
93	GEN	REVENUE CANADA TAXATION	CUSTOMS & EXCISE 360 LISGAR STREET OTTAWA ON K2P 2E4	WNW/186.0	1.00	210
93	GEN	REVENUE CANADA TAXATION	360 LISGAR STREET OTTAWA ON K1A 0L9	WNW/186.0	1.00	210
93	GEN	URBANDALE CORPORATION	360 Lisgar Street Ottawa ON	WNW/186.0	1.00	211
93	GEN	Bell Canada	360 Lisgar st Ottawa ON K2P 2E4	WNW/186.0	1.00	211
93	GEN	Bell Canada	360 Lisgar st Ottawa ON K2P 2E4	WNW/186.0	1.00	211
93	GEN	BELLCANADA	360 LISGAR STREET OTTAWA ON K2P 2E4	WNW/186.0	1.00	212
93	GEN	Bell Canada	360 Lisgar st Ottawa ON K2P 2E4	WNW/186.0	1.00	212
94	GEN	Al's Care Pharmacy	240 Bank Street Ottawa ON K2P1X4	NW/186.8	1.00	213
94	EHS		240 Bank Street Ottawa ON K2P 1X4	NW/186.8	1.00	213
94	EHS		240 Bank Street Ottawa ON K2P 1X4	NW/186.8	1.00	213
95	WWIS		355 COOPER ST OTTAWA ON Well ID: 7305582	N/187.3	0.00	213
96	EHS		437 Gilmour Street Ottawa ON K2P 0R5	SSW/187.7	-0.03	216

Map Key	DB	Company/Site Name	Address	Dir/Dist (m)	Elev Diff (m)	Page Number
97	WWIS		355 COOPER ST OTTAWA ON <i>Well ID: 7305580</i>	N/188.3	0.00	216
98	EHS		371 Bank St Ottawa ON K2P1Y2	SE/188.9	-1.00	219
99	EHS		375 Bank Street Ottawa ON K2P 1Y2	SE/190.6	-1.03	219
100	WWIS		320 GILMOUR ST Ottawa ON <i>Well ID: 7179838</i>	SSE/191.7	0.00	220
100	WWIS		320 GILMOUR ST Ottawa ON <i>Well ID: 7179839</i>	SSE/191.7	0.00	222
101	EHS		428 Gilmour Street Ottawa ON Ottawa ON K2P 0R8	S/192.1	0.00	225
102	EHS		300 Somerset St W Ottawa ON K2P0J6	ENE/194.4	-1.69	225
103	EHS		355 Cooper St Ottawa ON K2P0G8	NNE/195.1	-0.69	226
104	EHS		278-280 O'Connor St and 347 Gilmour St Ottawa ON K2P 1V4	E/196.2	-2.00	226
104	EHS		278-280 O'Connor St and 347 Gilmour St Ottawa ON K2P 1V4	E/196.2	-2.00	226
104	EHS		278-280 O'Connor St and 347 Gilmour St Ottawa ON K2P 1V4	E/196.2	-2.00	226
104	EHS		278-280 O'Connor St and 347 Gilmour St Ottawa ON K2P 1V4	E/196.2	-2.00	226
104	EHS		278-280 O'Connor St and 347 Gilmour St Ottawa ON K2P 1V4	E/196.2	-2.00	227

Map Key	DB	Company/Site Name	Address	Dir/Dist (m)	Elev Diff (m)	Page Number
104	EHS		278-280 O'Connor St and 347 Gilmour St Ottawa ON K2P 1V4	E/196.2	-2.00	227
105	EHS		428 Gilmour Street Ottawa ON K2P 0R8	S/196.3	0.00	227
106	WWIS		355 COOPER ST OTTAWA ON <i>Well ID:</i> 7305581	N/197.8	0.03	227
107	EHS		366 Bank St Ottawa ON K2P 1Y4	SSE/199.0	-0.31	230
107	EHS		366 Bank St Ottawa ON K2P 1Y4	SSE/199.0	-0.31	230
108	CA	OTTAWA CITY	LEWIS ST./BANK ST. (COMB. SEW) OTTAWA CITY ON	SE/199.6	-1.03	231
109	WWIS		KENT ST Ottawa ON <i>Well ID:</i> 7344660	WSW/199.7	2.00	231
110	SPL	PRIVATE RESIDENCE	378 BANK ST. FURNACE OIL TANK OTTAWA CITY ON K2P 1Y4	SSE/199.9	-0.31	232
110	GEN	C.C.B. ELECTRIC WKS. LIMITED	378 BANK STREET OTTAWA ON K2P 1Y4	SSE/199.9	-0.31	233
110	GEN	C.C.B. ELECTRIC WKS. LIMITED	378 BANK STREET OTTAWA ON K2P 1Y4	SSE/199.9	-0.31	233
110	GEN	C.C.B. ELECTRIC WKS. LIMITED 07-123	378 BANK STREET OTTAWA ON K2P 1Y4	SSE/199.9	-0.31	233
110	GEN	C.C.B. ELECTRIC WORKS LIMITED	378 BANK STREET OTTAWA ON K2P 1Y4	SSE/199.9	-0.31	234
111	BORE		ON	W/200.1	1.00	234

Map Key	DB	Company/Site Name	Address	Dir/Dist (m)	Elev Diff (m)	Page Number
112	SPL	PRIVATE BUSINESS	232 BANK ST STORAGE TANK OTTAWA ON K2P 1X1	NW/200.7	0.68	235
112	GEN	J Levinston Holding	212 - 232 Bank st. Ottawa ON K2P 1X1	NW/200.7	0.68	236
113	WWIS		KENT ST Ottawa ON <i>Well ID:</i> 7344655	WSW/201.6	2.00	236
114	PINC	KEN RALPH	231 O'CONNOR ST.,OTTAWA,ON,K2P 1T8,CA ON	NE/201.7	-0.96	237
115	WWIS		366 382 BANK STREET Ottawa ON <i>Well ID:</i> 7295733	SSE/201.9	-0.31	238
116	WWIS		281 kent st Ottawa ON <i>Well ID:</i> 7354243	W/202.2	2.00	240
117	EHS		366 Bank St Ottawa ON K2P1Y4	SSE/203.2	-0.31	243
118	SPL	The Buzz<UNOFFICIAL>	374 Bank Street Ottawa ON	SSE/203.9	-0.31	244
119	GEN	Astro Properties	446 Gilmour Street Ottawa ON K2P 0R8	SSW/205.2	-0.03	244
120	WWIS		81 kent st Ottawa ON <i>Well ID:</i> 7354244	W/206.9	2.00	244
121	EHS		436 Gilmour Street Ottawa On Ottawa ON K2P 0R8	S/208.0	0.00	247
122	WWIS		320 GILMOUR ST Ottawa ON <i>Well ID:</i> 7179840	SSE/209.2	0.00	248
123	EHS		359 Kent Street, 436 and 444 MacLaren Street Ottawa ON K2P 2M8	SW/209.8	1.00	250

Map Key	DB	Company/Site Name	Address	Dir/Dist (m)	Elev Diff (m)	Page Number
124	EHS		281 Kent Street Ottawa ON K2P 2H8	W/209.9	2.00	251
124	EHS		281 Kent Street Ottawa ON K2P 2H8	W/209.9	2.00	251
124	EHS		281 Kent Street Ottawa ON K2P 2H8	W/209.9	2.00	251
124	EHS		281 Kent Street Ottawa ON K2P 2H8	W/209.9	2.00	251
124	EHS		281 Kent Street Ottawa ON K2P 2H8	W/209.9	2.00	251
124	EHS		281 Kent Street Ottawa ON K2P 2H8	W/209.9	2.00	251
124	EHS		281 Kent Street Ottawa ON K2P 2H8	W/209.9	2.00	252
125	SPL	UNKNOWN	SOMERSET AND KENT STREET OTTAWA CITY ON	WSW/210.2	2.00	252
125	CA	CLARIDGE HOMES (SOMERSET) INC.	SOMERSET ST.W./KENT ST. OTTAWA CITY ON	WSW/210.2	2.00	252
126	WWIS		281 kent st Ottawa ON Well ID: 7354245	W/210.5	2.00	253
127	EHS		382-386 Bank Street Ottawa ON K2P 1Y4	SE/210.5	-1.03	256
127	EHS		382 - 386 Bank Street, Ottawa ON K2P 1Y4	SE/210.5	-1.03	256
128	WWIS		21 JAMES ST OTTAWA ON Well ID: 7186496	SSE/211.5	0.00	256
129	EHS		436 Gilmour Street Ottawa ON K2P 0R8	S/212.5	0.00	259

Map Key	DB	Company/Site Name	Address	Dir/Dist (m)	Elev Diff (m)	Page Number
130	EHS		436 Gilmour St Ottawa ON K2P0R8	S/212.5	0.00	259
131	WWIS		381 KENT ST Ottawa ON <i>Well ID: 7157724</i>	SSW/214.9	0.69	259
132	SCT	Canadian Bible Society	315 Lisgar St Ottawa ON K2P 0E1	NNW/215.3	0.00	265
133	ECA	The Corporation of the City of Ottawa	Gladstone Ave Ottawa ON K1N 5A1	ESE/216.0	-1.46	266
133	ECA	City of Ottawa	Bank St , from Somerset Street to Catherine Street Ottawa ON K1P 1J1	ESE/216.0	-1.46	266
133	ECA	City of Ottawa	Gladstone Ave Ottawa ON K1P 1J1	ESE/216.0	-1.46	266
133	ECA	The Regional Municipality of Ottawa-Carleton	Waverley Street Ottawa ON K2P 2L7	ESE/216.0	-1.46	267
133	ECA	The Regional Municipality of Ottawa-Carleton	Gladstone Ave Ottawa ON K2P 2L7	ESE/216.0	-1.46	267
133	ECA	The Corporation of the City of Ottawa	Waverley Street Ottawa ON K1N 5A1	ESE/216.0	-1.46	267
133	ECA	City of Ottawa	Gladstone Ave Ottawa ON K1P 1J1	ESE/216.0	-1.46	267
133	ECA	City of Ottawa	Waverley Street Ottawa ON K1P 1J1	ESE/216.0	-1.46	268
133	ECA	City of Ottawa	Lewis St, MacDonald St, Gilmour St & Robert St Ottawa ON K1N 5A1	ESE/216.0	-1.46	268
133	ECA	City of Ottawa	Lewis Street, MacDonald Street, Gilmour Street, Waverley Street and Robert Street Ottawa ON K1N 5A1	ESE/216.0	-1.46	268

Map Key	DB	Company/Site Name	Address	Dir/Dist (m)	Elev Diff (m)	Page Number
133	ECA	City of Ottawa	Gladstone Ave Ottawa ON K1P 1J1	ESE/216.0	-1.46	269
133	ECA	City of Ottawa	Gilmour Street (O'Connor to Metcalfe Streets) Ottawa ON K1S 5K2	ESE/216.0	-1.46	269
133	ECA	City of Ottawa	Gladstone Ave Ottawa ON K1P 1J1	ESE/216.0	-1.46	269
133	ECA	City of Ottawa	Bank St , from Somerset Street to Catherine Street Ottawa ON K1P 1J1	ESE/216.0	-1.46	270
133	ECA	City of Ottawa	Gladstone Ave Ottawa ON K1P 1J1	ESE/216.0	-1.46	270
134	SCT	WALLACK'S ART & DRAFTING	231 BANK ST OTTAWA ON K2P 1W9	NW/216.6	0.69	270
135	HINC		293 McLAREN STREET OTTAWA ON	ENE/216.8	-2.00	271
136	PRT	519059 ONTARIO LTD	328 KENT ST OTTAWA ON K2P 2A6	WSW/218.0	2.00	271
136	PRT	519059 ONTARIO LTD	328 KENT ST OTTAWA ON K2P2A6	WSW/218.0	2.00	271
136	DTNK	519059 ONTARIO LTD	328 KENT ST OTTAWA ON K2P 2A6	WSW/218.0	2.00	271
136	DTNK	519059 ONTARIO LTD	328 KENT ST OTTAWA ON	WSW/218.0	2.00	272
137	GEN	PEZOULAS BROTHER REALTY CO.	384 BANK ST. OTTAWA ON K2P 1Y4	SE/218.6	-1.03	272
137	EHS		384 BANK STREET OTTAWA ON K2P 1Y4	SE/218.6	-1.03	273

Map Key	DB	Company/Site Name	Address	Dir/Dist (m)	Elev Diff (m)	Page Number
137	SCT	AssayNet Canada Inc.	384 Bank St Suite 330 Ottawa ON K2P 1Y4	SE/218.6	-1.03	273
138	WWIS		366 382 BANKS STREET Ottawa ON <i>Well ID: 7295734</i>	SSE/219.1	-0.31	273
139	GEN	BICYCLE REVIVAL LTD.	224 BANK STREET OTTAWA ON K2P 1X1	NW/220.9	1.00	276
139	GEN	BICYCLE REVIVAL LTD. 04-341	224 BANK STREET OTTAWA ON K2P 1X1	NW/220.9	1.00	277
139	GEN	BICYCLE REVIVAL LIMITED	224 BANK STREET OTTAWA ON K2P 1X1	NW/220.9	1.00	277
140	RSC	Youth Services Bureau of Ottawa	433 COOPER ST/366 LISGAR STREET, OTTAWA, ON	WNW/221.0	1.00	277
141	BORE		ON	ENE/221.7	-2.00	278
142	EHS		309 Lisgar Avenue Ottawa ON	NNW/223.6	0.00	279
143	BORE		ON	WSW/223.9	2.00	279
144	SCT	Canvet Publications Ltd.	359 Kent St Suite 407 Ottawa ON K2P 0R6	SSW/224.4	1.00	281
144	GEN	CANVET PUBLICATIONS LTD.	359 KENT STREET, SUITE 504 OTTAWA ON K2P 0R6	SSW/224.4	1.00	281
144	GEN	CANVET PUBLICATIONS LTD. 08-145	359 KENT STREET, SUITE 504 OTTAWA ON K2P 0R6	SSW/224.4	1.00	281
144	GEN	CANVET PUBLICATIONS LTD.	359 KENT STREET SUITE 504 OTTAWA ON	SSW/224.4	1.00	281

Map Key	DB	Company/Site Name	Address	Dir/Dist (m)	Elev Diff (m)	Page Number
144	GEN	DOMINION COMMAND ROYAL CANADIAN LEGION	359 KENT STREET PRINT SHOP OTTAWA ON K2P 0R7	SSW/224.4	1.00	282
144	GEN	DOMINION COMMAND ROYAL CANADIAN LEGION	359 KENT STREET OTTAWA ON K2P 0R7	SSW/224.4	1.00	282
144	EHS		359 Kent Street Ottawa ON K2P 0R6	SSW/224.4	1.00	282
144	GEN	Taggart Corporation	359 Kent St Ottawa ON K2P 0R6	SSW/224.4	1.00	283
144	GEN	359 Kent Street Ltd.	359 Kent Street Ottawa ON K2P 0R6	SSW/224.4	1.00	283
145	GEN	ASHLEY REPRODUCTIONS INC.	386 BANK STREET OTTAWA ON K2P 1Y4	SE/227.9	-1.03	283
145	GEN	ASHLEY REPRODUCTIONS INC. 03-350	386 BANK STREET OTTAWA ON K2P 1Y4	SE/227.9	-1.03	283
146	NPCB	SEALTEST	DIVISION OF AULT FOODS; 453 COOPER STREET OTTAWA ON K2P 0H1	W/230.0	0.97	284
146	SPL	AULT FOODS	453 COOPER STREET OTTAWA WINCHESTER 490 GORDON STREET OTTAWA CITY ON K2P 0H1	W/230.0	0.97	284
146	SPL	AULT FOODS	453 COOPER ST.AT KENT ST. OTTAWA OTTAWA DAIRY OTTAWA CITY ON K2P 0H1	W/230.0	0.97	284
146	GEN	AULT FOODS LIMITED	453 COOPER STREET OTTAWA ON K2P 0H1	W/230.0	0.97	285
146	GEN	AULT FOODS LIMITED	453 COOPER STREET OTTAWA ON K2P 0H1	W/230.0	0.97	285
146	GEN	AULT FOODS LIMITE(OUT OF BUSINESS)03-320	453 COOPER STREET OTTAWA ON K2P 0H1	W/230.0	0.97	286

Map Key	DB	Company/Site Name	Address	Dir/Dist (m)	Elev Diff (m)	Page Number
147	EHS		335 Cooper Street Ottawa ON K2P 0G5	NE/230.0	-1.00	286
148	PRT	BUDGET CAR & TRUCK RENTALS OF OTTAWA	443 SOMERSET ST W OTTAWA ON K1R 5J7	WSW/230.0	2.00	286
148	EHS		443 Somerset St. West Ottawa ON K1R 5J7	WSW/230.0	2.00	286
148	FSTH	BUDGET CAR & TRUCK RENTALS OF OTTAWA	443 SOMERSET ST W OTTAWA ON K1R 5J7	WSW/230.0	2.00	287
148	GEN	Budget Car Inc	443 Somerset St. West Ottawa ON K1R 5J7	WSW/230.0	2.00	287
148	RSC	Avraham Holdings Inc.	443 SOMERSET ST W, OTTAWA, ON, K1R 5J7 OTTAWA ON K1R 5J7	WSW/230.0	2.00	287
148	GEN	Budget Car Inc	443 Somerset St. West Ottawa ON K1R 5J7	WSW/230.0	2.00	288
148	GEN	Budget Car Inc	443 Somerset St. West Ottawa ON K1R 5J7	WSW/230.0	2.00	288
148	GEN	Budget Car Inc	443 Somerset St. West Ottawa ON K1R 5J7	WSW/230.0	2.00	288
148	GEN	Budget Car Inc	443 Somerset St. West Ottawa ON	WSW/230.0	2.00	289
148	GEN	Budget Car Inc	443 Somerset St. West Ottawa ON K1R 5J7	WSW/230.0	2.00	289
148	GEN	Budget Car Inc	443 Somerset St. West Ottawa ON K1R 5J7	WSW/230.0	2.00	289
148	GEN	Budget Car Inc	443 Somerset St. West Ottawa ON K1R 5J7	WSW/230.0	2.00	289

Map Key	DB	Company/Site Name	Address	Dir/Dist (m)	Elev Diff (m)	Page Number
148	GEN	Budget Car Inc	443 Somerset St. West Ottawa ON K1R 5J7	WSW/230.0	2.00	290
148	GEN	Budget Car Inc	443 Somerset St. West Ottawa ON K1R 5J7	WSW/230.0	2.00	290
148	DTNK	BUDGET CAR & TRUCK RENTALS OF OTTAWA	443 SOMERSET ST W OTTAWA K1R 5J7 ON CA ON	WSW/230.0	2.00	290
148	FST	BUDGET CAR & TRUCK RENTALS OF OTTAWA	443 SOMERSET ST W OTTAWA K1R 5J7 ON CA ON	WSW/230.0	2.00	290
149	GEN	CANADIAN UNION OF POSTAL WORKERS	377 BANK STREET OTTAWA ON K2P 1Y3	SE/230.3	-0.97	291
149	GEN	Canadian Union of Postal Workers	377 Bank Street Ottawa ON K2P 1Y3	SE/230.3	-0.97	291
149	EHS		377 Bank Street Ottawa ON K2P 1Y3	SE/230.3	-0.97	292
149	GEN	Canadian Union of Postal Workers	377 Bank Street Ottawa ON K2P 1Y3	SE/230.3	-0.97	292
150	SCT	COOKWARE CENTRE (THE)	220 BANK ST OTTAWA ON K2P 1X1	NW/230.7	1.00	292
151	WWIS		355 COOPER ST Ottawa ON Well ID: 7312995	NNE/232.7	-0.68	292
152	ECA	City of Ottawa	Ottawa ON K2G 6J8	N/232.9	0.04	295
152	ECA	City of Ottawa	Laurier Avenue at the Rideau Canal Ottawa ON K1P 1J1	N/232.9	0.04	296
153	SPL	TRANSPORT TRUCK	KENT ST & COOPER ST. MOTOR VEHICLE (OPERATING FLUID) OTTAWA CITY ON	W/233.8	2.00	296

Map Key	DB	Company/Site Name	Address	Dir/Dist (m)	Elev Diff (m)	Page Number
154	CA	OTTAWA CITY - BANK STREET	GILMOUR ST./O'CONNOR ST. OTTAWA CITY ON	E/234.3	-2.00	296
155	SPL		290-292 Kent Street UTM Zone:18 Easting: 445333.64 Northing:5029231.41 Ottawa ON	W/234.8	2.00	297
156	WWIS		ON Well ID: 7211109	WSW/235.7	2.00	297
157	INC		29 JAMES STREET, OTTAWA ON K2P 0T4	S/237.3	0.00	299
158	WWIS		KENT ST Ottawa ON Well ID: 7344658	SSW/238.0	1.00	300
159	EHS		21 James Street Ottawa ON K2P 0T5	SSE/240.8	0.00	301
160	INC		212 Bank Street , Ottawa ON	NW/241.8	1.00	301
161	GEN	Claridge Homes Corporation	287 Lisgar Ottawa ON	N/241.9	0.00	302
161	GEN	CLARIDGE HOMES (CENTRETOWN) INC.	287 LISGAR STREET OTTAWA ON	N/241.9	0.00	302
161	PTTW	Claridge Homes (287 Lisgar) Inc.	287 Lisgar Street City of Ottawa, Ontario CITY OF OTTAWA ON	N/241.9	0.00	302
161	GEN	Claridge Homes Limited Partnership	287 Lisgar Street Ottawa ON K2P 0E1	N/241.9	0.00	303
161	GEN	Claridge Homes	287 Lisgar Street Ottawa ON K2P 0E1	N/241.9	0.00	303
161	RSC	CLARIDGE HOMES (287 LISGAR) INC.	287 LISGAR STREET, OTTAWA, ON K2P 0E1 Ottawa ON	N/241.9	0.00	303

Map Key	DB	Company/Site Name	Address	Dir/Dist (m)	Elev Diff (m)	Page Number
161	SPL	Claridge Homes (Carson) Inc.	287 Lisgar Avenue Ottawa ON K2P 1K8	N/241.9	0.00	304
162	EHS		287 Lisgar Street Ottawa ON	N/241.9	0.00	305
163	CA	Tartan Land Corporation	331 Cooper Street, Suite 400 Ottawa ON K2P 0G5	NE/243.0	-1.00	305
163	CA	Tartan Land Corporation	331 Cooper Street, Suite 400 Ottawa ON K2P 0G5	NE/243.0	-1.00	305
163	CA	Tartan Land Corporation	331 Cooper Street, Suite 400 Ottawa ON K2P 0G5	NE/243.0	-1.00	306
163	ECA	South Nepean Development Corporation	331 Cooper Street, Suite 400 Ottawa ON K1R 7Y2	NE/243.0	-1.00	306
163	ECA	South Nepean Development Corporation	331 Cooper Street, Suite 400 Ottawa ON	NE/243.0	-1.00	306
163	ECA	South Nepean Development Corporation	331 Cooper Street, Suite 400 Ottawa ON	NE/243.0	-1.00	307
163	SPL	Enbridge Gas Distribution Inc.	331 Cooper St. Ottawa ON	NE/243.0	-1.00	307
163	PINC	PIPELINE HIT 1"	331 COOPER ST.,,OTTAWA,ON,K2P 0G5, CA ON	NE/243.0	-1.00	307
164	WWIS		408 BANK STREET OTTAWA ON Well ID: 1536121	SE/243.2	-1.00	308
165	SCT	DENTAL TECHNOLOGY GROUP INC.	267 O'CONNOR ST SUITE 101 OTTAWA ON K2P 1V3	E/243.7	-2.00	311
165	SCT	E.L. LITTLEJOHN & ASSOCIATES	267 O'Connor St Ottawa ON K2P 1V3	E/243.7	-2.00	311

Map Key	DB	Company/Site Name	Address	Dir/Dist (m)	Elev Diff (m)	Page Number
165	GEN	KOPP CLINICAL LABORATORIES	267 O'CONNOR STREET, SUITE 104 OTTAWA ON K2P 1V3	E/243.7	-2.00	311
165	GEN	KOPP CLINICAL LABORAT (OUT OF BUSINESS)	267 O'CONNOR STREET, SUITE 104 OTTAWA ON K2P 1V3	E/243.7	-2.00	312
165	GEN	KOPP CLINICAL LABORATORIES 23-100	267 O'CONNOR STREET, SUITE 104 OTTAWA ON K2P 1V3	E/243.7	-2.00	312
165	GEN	O'CONNOR PHARMACY	267 O'CONNER STREET OTTAWA ON K2P 1V3	E/243.7	-2.00	312
165	SCT	The Dental Technology Group	267 O'Connor St Suite 101 Ottawa ON K2P 1V3	E/243.7	-2.00	313
165	SCT	E.L. Littlejohn & Associates Ltd.	267 O'Connor St Ottawa ON K2P 1V3	E/243.7	-2.00	313
165	GEN	CML HealthCare Inc.	267 O'Connor Street Ottawa ON K2P 1V3	E/243.7	-2.00	313
165	EHS		267 O'Connor Street Ottawa ON K2P 1V3	E/243.7	-2.00	313
165	EHS		267 O'Connor Street Ottawa ON K2P 1V3	E/243.7	-2.00	313
165	GEN	CML HealthCare Inc.	267 O'Connor Street Ottawa ON K2P 1V3	E/243.7	-2.00	314
165	EHS		267 O'connor St Ottawa ON K2P 1V3	E/243.7	-2.00	314
165	GEN	CML HealthCare Inc.	267 O'Connor Street Ottawa ON K2P 1V3	E/243.7	-2.00	314
165	GEN	Dr. Donald K. Wilson Medicine Prof. Corp.	403-267 O'Connor St Ottawa ON K2P 1V3	E/243.7	-2.00	314

Map Key	DB	Company/Site Name	Address	Dir/Dist (m)	Elev Diff (m)	Page Number
165	GEN	Central Ottawa Family Medicine Associates Ltd.	Suite 500 267 O'Connor Street Ottawa ON K2P 1V3	E/243.7	-2.00	315
165	GEN	Ottawa Endoscopy & Day Surgery	267 O'connor Street Suite 225 Ottawa ON K2P 1V3	E/243.7	-2.00	315
165	GEN	Ottawa Endoscopy & Day Surgery	267 O'connor Street Suite 225 Ottawa ON	E/243.7	-2.00	315
165	GEN	Central Ottawa Family Medicine Associates Ltd.	Suite 500 267 O'Connor Street Ottawa ON K2P 1V3	E/243.7	-2.00	316
165	GEN	Dr. Donald K. Wilson Medicine Prof. Corp.	403-267 O'Connor St Ottawa ON K2P 1V3	E/243.7	-2.00	316
165	GEN	CML HealthCare Inc.	267 O'Connor Street Ottawa ON K2P 1V3	E/243.7	-2.00	316
165	GEN	Ottawa Endoscopy & Day Surgery	267 O'connor Street Suite 207 Ottawa ON	E/243.7	-2.00	316
165	GEN	Central Ottawa Family Medicine Associates Ltd.	Suite 500 267 O'Connor Street Ottawa ON K2P 1V3	E/243.7	-2.00	317
165	GEN	Dr. Donald K. Wilson Medicine Prof. Corp.	403-267 O'Connor St Ottawa ON K2P 1V3	E/243.7	-2.00	317
165	GEN	LifeLabs LP	267 O'Connor Street, Unit B003 Ottawa ON	E/243.7	-2.00	317
165	GEN	LifeLabs LP	267 O'Connor Street, Unit B003 Ottawa ON	E/243.7	-2.00	318
165	GEN	Dr. Donald K. Wilson Medicine Prof. Corp.	403-267 O'Connor St Ottawa ON	E/243.7	-2.00	318
165	GEN	Central Ottawa Family Medicine Associates Ltd.	Suite 500 267 O'Connor Street Ottawa ON	E/243.7	-2.00	318

Map Key	DB	Company/Site Name	Address	Dir/Dist (m)	Elev Diff (m)	Page Number
165	GEN	Ottawa Endoscopy & Day Surgery	267 O'connor Street Suite 207 Ottawa ON	E/243.7	-2.00	318
165	GEN	Midtown Family Health	267 O'Connor ST. Suite 306 Ottawa ON K2P 1V3	E/243.7	-2.00	319
165	GEN	Sajjad Giby Pharmacies Inc.	267 O'CONNOR STREET, UNIT 120 OTTAWA ON K2P 1V3	E/243.7	-2.00	319
165	GEN	Central Ottawa Family Medicine Associates Ltd.	Suite 500 267 O'Connor Street Ottawa ON K2P 1V3	E/243.7	-2.00	319
165	GEN	We Care Home Health Services	267 O'Connor Street Suite 609 Ottawa ON K2P 1V3	E/243.7	-2.00	320
165	GEN	Ottawa Endoscopy & Day Surgery	267 O'connor Street Suite 207 Ottawa ON K2P 1V3	E/243.7	-2.00	320
165	GEN	We Care Home Health Services	267 O'Connor Street Suite 609 Ottawa ON K2P 1V3	E/243.7	-2.00	320
165	GEN	LifeLabs LP	267 O'Connor Street, Unit B003 Ottawa ON K1S 1C2	E/243.7	-2.00	321
165	GEN	Central Ottawa Family Medicine Associates Ltd.	Suite 500 267 O'Connor Street Ottawa ON K2P 1V3	E/243.7	-2.00	321
165	GEN	Dr. Donald K. Wilson Medicine Prof. Corp.	403-267 O'Connor St Ottawa ON K2P1V3	E/243.7	-2.00	321
165	GEN	Ottawa Endoscopy & Day Surgery	267 O'connor Street Suite 207 Ottawa ON K2P 1V3	E/243.7	-2.00	322
165	GEN	Sajjad Giby Pharmacies Inc.	267 O'CONNOR STREET, UNIT 120 OTTAWA ON K2P 1V3	E/243.7	-2.00	322
165	GEN	Midtown Family Health	267 O'Connor ST. Suite 306 Ottawa ON K2P 1V3	E/243.7	-2.00	322

Map Key	DB	Company/Site Name	Address	Dir/Dist (m)	Elev Diff (m)	Page Number
165	GEN	Central Ottawa Family Medicine Associates Ltd.	Suite 500 267 O'Connor Street Ottawa ON K2P 1V3	E/243.7	-2.00	323
165	GEN	LifeLabs LP	267 O'Connor Street, Unit B003 Ottawa ON K1S 1C2	E/243.7	-2.00	323
165	GEN	Dr. Donald K. Wilson Medicine Prof. Corp.	403-267 O'Connor St Ottawa ON K2P1V3	E/243.7	-2.00	323
165	GEN	Ottawa Endoscopy & Day Surgery	267 O'connor Street Suite 207 Ottawa ON K2P 1V3	E/243.7	-2.00	323
165	GEN	Midtown Family Health	267 O'Connor ST. Suite 306 Ottawa ON K2P 1V3	E/243.7	-2.00	324
165	GEN	Sajjad Giby Pharmacies Inc.	267 O'CONNOR STREET, UNIT 120 OTTAWA ON K2P 1V3	E/243.7	-2.00	324
165	GEN	CBI Home Health formerly We Care Home Health	267 O'Connor Street Suite 609 Ottawa ON K2P 1V3	E/243.7	-2.00	324
165	GEN	Ottawa Endoscopy & Day Surgery	267 O'connor Street Suite 207 Ottawa ON K2P 1V3	E/243.7	-2.00	325
165	GEN	Central Ottawa Family Medicine Associates Ltd.	Suite 500 267 OConnor Street Ottawa ON K2P 1V3	E/243.7	-2.00	325
165	GEN	Midtown Family Health	267 O'Connor ST. Suite 306 Ottawa ON K2P 1V3	E/243.7	-2.00	325
165	GEN	Sajjad Giby Pharmacies Inc.	267 O'CONNOR STREET, UNIT 120 OTTAWA ON K2P 1V3	E/243.7	-2.00	326
165	GEN	Ottawa Endoscopy & Day Surgery	267 O'connor Street Suite 207 Ottawa ON K2P 1V3	E/243.7	-2.00	326
165	GEN	Midtown Family Health	267 O'Connor ST. Suite 306 Ottawa ON K2P 1V3	E/243.7	-2.00	326

Map Key	DB	Company/Site Name	Address	Dir/Dist (m)	Elev Diff (m)	Page Number
165	GEN	Central Ottawa Family Medicine Associates Ltd.	Suite 500 267 OConnor Street Ottawa ON K2P 1V3	E/243.7	-2.00	327
165	GEN	CBI Home Health formerly We Care Home Health	267 O'Connor Street Suite 609 Ottawa ON K2P 1V3	E/243.7	-2.00	327
165	EHS		267 O'Connor Street Ottawa ON K2P 1V3	E/243.7	-2.00	327
165	EHS		267 O'Connor Street Ottawa ON K2P 1V3	E/243.7	-2.00	327
165	EHS		267 O'Connor Street Ottawa ON K2P 1V3	E/243.7	-2.00	328
165	GEN	Central Ottawa Family Medicine Associates Ltd.	Suite 500 267 OConnor Street Ottawa ON K2P 1V3	E/243.7	-2.00	328
165	GEN	CBI Home Health formerly We Care Home Health	267 O'Connor Street Suite 609 Ottawa ON K2P 1V3	E/243.7	-2.00	328
165	GEN	Sajjad Giby Pharmacies Inc.	267 O'CONNOR STREET, UNIT 120 OTTAWA ON K2P 1V3	E/243.7	-2.00	329
165	GEN	Ottawa Endoscopy & Day Surgery	267 O'connor Street Suite 207 Ottawa ON K2P 1V3	E/243.7	-2.00	329
165	GEN	Midtown Family Health	267 O'Connor ST. Suite 306 Ottawa ON K2P 1V3	E/243.7	-2.00	329
165	EHS		267 O'Connor Street Ottawa ON K2P 1V3	E/243.7	-2.00	329
165	EHS		267 O'Connor Street Ottawa ON K2P 1V3	E/243.7	-2.00	330
166	SPL	FRANCIS FUELS	379 WAVERLEY ST AT POLISH COMBATTANTS ASS'N BUILDING. TANK TRUCK (CARGO) OTTAWA CITY ON K2P 0W4	SE/244.7	-1.69	330

Map Key	DB	Company/Site Name	Address	Dir/Dist (m)	Elev Diff (m)	Page Number
167	WWIS		331 Cooper St Ottawa ON <i>Well ID: 7334763</i>	NE/244.8	-1.00	330
168	EHS		PE3651 - 293 Lisgar Street & 176 Nepean Street Ottawa ON K2P 0B6	NNW/244.9	0.00	333
168	EHS		PE3651 - 293 Lisgar Street & 176 Nepean Street Ottawa ON K2P 0B6	NNW/244.9	0.00	334
168	EHS		PE3651 - 293 Lisgar Street & 176 Nepean Street Ottawa ON K2P 0B6	NNW/244.9	0.00	334
169	EHS		450 MacLaren Street Ottawa ON K2P 2A7	SW/244.9	1.00	334
170	SPL	s.21	283 MacLaren, Ottawa Ottawa ON	ENE/245.7	-2.00	334
171	EHS		447 Somerset Street West Ottawa ON K1R 5J7	WSW/246.3	2.00	335
171	EHS		447 Somerset Street West Ottawa ON K1R 5J7	WSW/246.3	2.00	335
171	EHS		447 Somerset Street West Ottawa ON K1R 5J7	WSW/246.3	2.00	335
171	EHS		447 Somerset Street West Ottawa ON K1R 5J7	WSW/246.3	2.00	335
171	EHS		447 Somerset Street West Ottawa ON K1R 5J7	WSW/246.3	2.00	336
171	EHS		447 Somerset Street West Ottawa ON K1R 5J7	WSW/246.3	2.00	336
172	GEN	DEPARTMENT OF NATIONAL DEFENCE	VANIER BUILDING 222 NEPEAN STREET OTTAWA ON K2B 0B8	WNW/246.3	1.00	336

<i>Map Key</i>	<i>DB</i>	<i>Company/Site Name</i>	<i>Address</i>	<i>Dir/Dist (m)</i>	<i>Elev Diff (m)</i>	<i>Page Number</i>
172	GEN	DEPT OF NATIONAL DEFENCE, CDN. FORCES	VANIER BUILDING 222 NEPEAN STREET OTTAWA ON K2B 0B8	WNW/246.3	1.00	336
172	GEN	DEPT. OF NATIONAL DEFENCE	VANIER BUILDING 222 NEPEAN STREET OTTAWA ON K2B 0B8	WNW/246.3	1.00	337
172	EHS		222 Nepean Street Ottawa ON K2P 0B8	WNW/246.3	1.00	337
172	SPL		222 Nepean Street, Ottawa Ottawa ON	WNW/246.3	1.00	337
172	GEN	Bona Building Management	222 Nepean St Ottawa ON K1R5G2	WNW/246.3	1.00	337
173	EHS		320 Cooper Street Ottawa ON K2P 0G7	NE/249.0	-2.03	338
173	EHS		320 Cooper St Ottawa ON K2P0G7	NE/249.0	-2.03	338

Executive Summary: Summary By Data Source

BORE - Borehole

A search of the BORE database, dated 1875-Jul 2018 has found that there are 5 BORE site(s) within approximately 0.25 kilometers of the project property.

<u>Equal/Higher Elevation</u>	<u>Address</u>	<u>Direction</u>	<u>Distance (m)</u>	<u>Map Key</u>
	ON	NNW	121.17	<u>46</u>
	ON	W	200.06	<u>111</u>
	ON	WSW	223.93	<u>143</u>

<u>Lower Elevation</u>	<u>Address</u>	<u>Direction</u>	<u>Distance (m)</u>	<u>Map Key</u>
	ON	ENE	145.35	<u>60</u>
	ON	ENE	221.66	<u>141</u>

CA - Certificates of Approval

A search of the CA database, dated 1985-Oct 30, 2011* has found that there are 11 CA site(s) within approximately 0.25 kilometers of the project property.

<u>Equal/Higher Elevation</u>	<u>Address</u>	<u>Direction</u>	<u>Distance (m)</u>	<u>Map Key</u>
Bank and Somerset Holdings Limited	296 Bank Street Ottawa ON K2P 1X8	SSE	60.02	<u>10</u>
OTTAWA CITY	COOPER ST./BANK ST. OTTAWA CITY ON	NW	100.56	<u>32</u>

<u>Equal/Higher Elevation</u>	<u>Address</u>	<u>Direction</u>	<u>Distance (m)</u>	<u>Map Key</u>
R.M. OF OTTAWA-CARLETON	COOPER ST./BANK ST. OTTAWA CITY ON	NW	100.56	32
CLARIDGE HOMES (SOMERSET) INC.	SOMERSET ST.W./KENT ST. OTTAWA CITY ON	WSW	210.16	125
<u>Lower Elevation</u>	<u>Address</u>	<u>Direction</u>	<u>Distance (m)</u>	<u>Map Key</u>
ALLAN KWAI	331 SOMERSET ST. W., SWM OTTAWA CITY ON K2P 0J8	NE	104.85	34
R.M. OF OTTAWA-CARLETON - O'CONNOR ST.	GILMOUR ST./BANK ST. OTTAWA CITY ON	SE	155.23	64
OTTAWA CITY	LEWIS ST./BANK ST. (COMB. SEW) OTTAWA CITY ON	SE	199.63	108
OTTAWA CITY - BANK STREET	GILMOUR ST./O'CONNOR ST. OTTAWA CITY ON	E	234.27	154
Tartan Land Corporation	331 Cooper Street, Suite 400 Ottawa ON K2P 0G5	NE	243.00	163
Tartan Land Corporation	331 Cooper Street, Suite 400 Ottawa ON K2P 0G5	NE	243.00	163
Tartan Land Corporation	331 Cooper Street, Suite 400 Ottawa ON K2P 0G5	NE	243.00	163

CDRY - Dry Cleaning Facilities

A search of the CDRY database, dated Jan 2004-Dec 2019 has found that there are 2 CDRY site(s) within approximately 0.25 kilometers of the project property.

<u>Equal/Higher Elevation</u>	<u>Address</u>	<u>Direction</u>	<u>Distance (m)</u>	<u>Map Key</u>
Draicchio's Tailoring & Cleaning	272 Bank St Ottawa ON K2P1X6	WNW	83.72	20

<u>Equal/Higher Elevation</u>	<u>Address</u>	<u>Direction</u>	<u>Distance (m)</u>	<u>Map Key</u>
Draicchio's Tailoring&Cleaning	272 Bank St Ottawa ON K2P1X6	WNW	83.72	20

DTNK - Delisted Fuel Tanks

A search of the DTNK database, dated May 31, 2021 has found that there are 8 DTNK site(s) within approximately 0.25 kilometers of the project property.

<u>Equal/Higher Elevation</u>	<u>Address</u>	<u>Direction</u>	<u>Distance (m)</u>	<u>Map Key</u>
SAVEWAY GAS & FUELS LTD	429 SOMERSET ST W OTTAWA ON K2P 0K1	WSW	178.07	87
MARK TAZA	429 SOMERSET ST W OTTAWA ON K2P 0K1	WSW	178.07	87
MARK TAZA	429 SOMERSET ST W OTTAWA ON	WSW	178.07	87
MARK TAZA	429 SOMERSET ST W OTTAWA K2P 0K1 ON CA ON	WSW	178.07	87
MARK TAZA	429 SOMERSET ST W OTTAWA K2P 0K1 ON CA ON	WSW	178.07	87
519059 ONTARIO LTD	328 KENT ST OTTAWA ON	WSW	217.96	136
519059 ONTARIO LTD	328 KENT ST OTTAWA ON K2P 2A6	WSW	217.96	136
BUDGET CAR & TRUCK RENTALS OF OTTAWA	443 SOMERSET ST W OTTAWA K1R 5J7 ON CA ON	WSW	230.04	148

ECA - Environmental Compliance Approval

A search of the ECA database, dated Oct 2011- Sep 30, 2021 has found that there are 21 ECA site(s) within approximately 0.25 kilometers of the project property.

<u>Equal/Higher Elevation</u>	<u>Address</u>	<u>Direction</u>	<u>Distance (m)</u>	<u>Map Key</u>
Bank and Somerset Holdings Limited	296 Bank Street Ottawa ON K2P 1X8	SSE	60.02	10
City of Ottawa	Ottawa ON K2G 6J8	N	232.89	152
City of Ottawa	Laurier Avenue at the Rideau Canal Ottawa ON K1P 1J1	N	232.89	152

<u>Lower Elevation</u>	<u>Address</u>	<u>Direction</u>	<u>Distance (m)</u>	<u>Map Key</u>
The Corporation of the City of Ottawa	Gladstone Ave Ottawa ON K1N 5A1	ESE	215.99	133
City of Ottawa	Gladstone Ave Ottawa ON K1P 1J1	ESE	215.99	133
The Regional Municipality of Ottawa-Carleton	Waverley Street Ottawa ON K2P 2L7	ESE	215.99	133
The Regional Municipality of Ottawa-Carleton	Gladstone Ave Ottawa ON K2P 2L7	ESE	215.99	133
The Corporation of the City of Ottawa	Waverley Street Ottawa ON K1N 5A1	ESE	215.99	133
City of Ottawa	Gladstone Ave Ottawa ON K1P 1J1	ESE	215.99	133
City of Ottawa	Waverley Street Ottawa ON K1P 1J1	ESE	215.99	133
City of Ottawa	Lewis St, MacDonald St, Gilmour St & Robert St Ottawa ON K1N 5A1	ESE	215.99	133

City of Ottawa	Lewis Street, MacDonald Street, Gilmour Street, Waverley Street and Robert Street Ottawa ON K1N 5A1	ESE	215.99	133
City of Ottawa	Gladstone Ave Ottawa ON K1P 1J1	ESE	215.99	133
City of Ottawa	Gilmour Street (O'Connor to Metcalfe Streets) Ottawa ON K1S 5K2	ESE	215.99	133
City of Ottawa	Gladstone Ave Ottawa ON K1P 1J1	ESE	215.99	133
City of Ottawa	Bank St , from Somerset Street to Catherine Street Ottawa ON K1P 1J1	ESE	215.99	133
City of Ottawa	Gladstone Ave Ottawa ON K1P 1J1	ESE	215.99	133
City of Ottawa	Bank St , from Somerset Street to Catherine Street Ottawa ON K1P 1J1	ESE	215.99	133
South Nepean Development Corporation	331 Cooper Street, Suite 400 Ottawa ON	NE	243.00	163
South Nepean Development Corporation	331 Cooper Street, Suite 400 Ottawa ON	NE	243.00	163
South Nepean Development Corporation	331 Cooper Street, Suite 400 Ottawa ON K1R 7Y2	NE	243.00	163

EHS - ERIS Historical Searches

A search of the EHS database, dated 1999-Jun 30, 2021 has found that there are 119 EHS site(s) within approximately 0.25 kilometers of the project property.

<u>Equal/Higher Elevation</u>	<u>Address</u>	<u>Direction</u>	<u>Distance (m)</u>	<u>Map Key</u>
	352/348/346 Somerset & 349 MacLaren Ottawa ON	-	0.00	<u>1</u>
	275 Bank Street Ottawa ON K2P 2L6	NW	43.04	<u>6</u>
	275 Bank St Ottawa ON K2P2L6	NNW	59.06	<u>9</u>
	296 Bank St Ottawa ON K2P1X8	SW	62.05	<u>12</u>
	380 &386 Somerset St W/296 Bank St Ottawa ON	S	72.64	<u>15</u>
	400 Cooper Street Ottawa ON K2P 2N1	WNW	105.98	<u>37</u>
	400 Cooper Street Ottawa ON K2P 2H8	WNW	105.99	<u>38</u>
	400 Cooper Street, Ottawa ON K2P 2H8	WNW	105.99	<u>38</u>
	251 Bank Street Ottawa ON	NW	120.07	<u>44</u>
	251 Bank St Ottawa ON K2P1X3	NW	120.07	<u>44</u>
	251-259 Bank Street (395-397 Cooper St) Ottawa ON	NW	120.07	<u>44</u>
	429 MacLaren Street Ottawa ON K2P 0M7	SW	130.74	<u>51</u>

<u>Equal/Higher Elevation</u>	<u>Address</u>	<u>Direction</u>	<u>Distance (m)</u>	<u>Map Key</u>
	326-332 Bank Street Ottawa ON K2P 1Y1	SSE	134.20	<u>52</u>
	375 Cooper Street Ottawa ON K2P 0G8	N	135.02	<u>53</u>
	379 Cooper Street Ottawa ON K2P 0G8	N	140.70	<u>59</u>
	379 Cooper Street Ottawa ON K2P 0G8	N	140.70	<u>59</u>
	300 Lisgar Street Ottawa ON K2P 0E2	NNW	163.38	<u>74</u>
	300 Lisgar St and 375 Cooper St Ottawa ON	N	164.84	<u>76</u>
	422 MacLaren St Ottawa ON K2P0M8	SSW	165.86	<u>78</u>
	422/430 MacLaren Street Ottawa ON K2P 0M8	SW	170.05	<u>82</u>
	422/430 MacLaren Street Ottawa ON K2P 0M8	SW	170.05	<u>82</u>
	422/430 MacLaren Street Ottawa ON K2P 0M8	SW	170.05	<u>82</u>
	422/430 MacLaren Street Ottawa ON K2P 0M8	SW	170.05	<u>82</u>

<u>Equal/Higher Elevation</u>	<u>Address</u>	<u>Direction</u>	<u>Distance (m)</u>	<u>Map Key</u>
	422/430 MacLaren Street Ottawa ON K2P 0M8	SW	170.05	<u>82</u>
	240 Bank Street Ottawa ON K2P 1X4	NW	171.20	<u>83</u>
	240 Bank Street Ottawa ON K2P 1X4	NW	171.20	<u>83</u>
	240 Bank Street Ottawa ON K2P 1X4	NW	171.20	<u>83</u>
	240 Bank Street Ottawa ON K2P 1X4	NW	171.20	<u>83</u>
	240 Bank Street Ottawa ON K2P 1X4	NW	171.20	<u>83</u>
	240 Bank Street Ottawa ON K2P 1X4	NW	171.20	<u>83</u>
	420 Gilmour Street Ottawa ON K2P 0R9	SSE	177.06	<u>86</u>
	420 Gilmour Street Ottawa ON	SSE	185.31	<u>91</u>
	441 MACLAREN STREET OTTAWA ON K2P 2H3	SW	185.79	<u>92</u>
	441 MacLaren Ottawa ON	SW	185.79	<u>92</u>
	240 Bank Street Ottawa ON K2P 1X4	NW	186.83	<u>94</u>

<u>Equal/Higher Elevation</u>	<u>Address</u>	<u>Direction</u>	<u>Distance (m)</u>	<u>Map Key</u>
	240 Bank Street Ottawa ON K2P 1X4	NW	186.83	94
	428 Gilmour Street Ottawa ON Ottawa ON K2P 0R8	S	192.10	101
	428 Gilmour Street Ottawa ON K2P 0R8	S	196.27	105
	436 Gilmour Street Ottawa On Ottawa ON K2P 0R8	S	207.99	121
	359 Kent Street, 436 and 444 MacLaren Street Ottawa ON K2P 2M8	SW	209.75	123
	281 Kent Street Ottawa ON K2P 2H8	W	209.94	124
	281 Kent Street Ottawa ON K2P 2H8	W	209.94	124
	281 Kent Street Ottawa ON K2P 2H8	W	209.94	124
	281 Kent Street Ottawa ON K2P 2H8	W	209.94	124
	281 Kent Street Ottawa ON K2P 2H8	W	209.94	124
	281 Kent Street Ottawa ON K2P 2H8	W	209.94	124

<u>Equal/Higher Elevation</u>	<u>Address</u>	<u>Direction</u>	<u>Distance (m)</u>	<u>Map Key</u>
	436 Gilmour Street Ottawa ON K2P 0R8	S	212.49	129
	436 Gilmour St Ottawa ON K2P0R8	S	212.50	130
	309 Lisgar Avenue Ottawa ON	NNW	223.55	142
	359 Kent Street Ottawa ON K2P 0R6	SSW	224.44	144
	443 Somerset St. West Ottawa ON K1R 5J7	WSW	230.04	148
	21 James Street Ottawa ON K2P 0T5	SSE	240.79	159
	287 Lisgar Street Ottawa ON	N	241.88	162
	PE3651 - 293 Lisgar Street & 176 Nepean Street Ottawa ON K2P 0B6	NNW	244.85	168
	PE3651 - 293 Lisgar Street & 176 Nepean Street Ottawa ON K2P 0B6	NNW	244.85	168
	PE3651 - 293 Lisgar Street & 176 Nepean Street Ottawa ON K2P 0B6	NNW	244.85	168
	450 MacLaren Street Ottawa ON K2P 2A7	SW	244.87	169
	447 Somerset Street West Ottawa ON K1R 5J7	WSW	246.29	171

<u>Equal/Higher Elevation</u>	<u>Address</u>	<u>Direction</u>	<u>Distance (m)</u>	<u>Map Key</u>
	447 Somerset Street West Ottawa ON K1R 5J7	WSW	246.29	<u>171</u>
	447 Somerset Street West Ottawa ON K1R 5J7	WSW	246.29	<u>171</u>
	447 Somerset Street West Ottawa ON K1R 5J7	WSW	246.29	<u>171</u>
	447 Somerset Street West Ottawa ON K1R 5J7	WSW	246.29	<u>171</u>
	447 Somerset Street West Ottawa ON K1R 5J7	WSW	246.29	<u>171</u>
	222 Nepean Street Ottawa ON K2P 0B8	WNW	246.31	<u>172</u>
<u>Lower Elevation</u>	<u>Address</u>	<u>Direction</u>	<u>Distance (m)</u>	<u>Map Key</u>
	380 Somerset St W Ottawa ON K2P2R2	WSW	73.53	<u>16</u>
	343 Somerset Street West Ottawa ON	NE	74.96	<u>17</u>
	338 Somerset Street West Ottawa Ontario Ottawa ON K2P 0J9	ENE	85.21	<u>22</u>
	338 Somerset Street West Ottawa Ontario Ottawa ON K2P 0J9	ENE	85.21	<u>22</u>
	338 Somerset Street West Ottawa Ontario Ottawa ON K2P 0J9	ENE	85.21	<u>22</u>

338 Somerset Street West Ottawa Ontario Ottawa ON K2P 0J9	ENE	85.21	<u>22</u>
338 Somerset Street West Ottawa Ontario Ottawa ON K2P 0J9	ENE	85.21	<u>22</u>
338 Somerset Street West Ottawa Ontario Ottawa ON K2P 0J9	ENE	85.21	<u>22</u>
341 MacLaren St Ottawa ON K2P2E2	E	89.46	<u>26</u>
341 MacLaren Street Ottawa ON K2P 2E2	E	93.36	<u>28</u>
356 MacLaren Street Ottawa ON K2P 0M6	ESE	98.94	<u>29</u>
356 MacLaren Street Ottawa ON K2P 0M6	ESE	99.77	<u>31</u>
326 Somerset St W Ottawa ON K2P0J9	ENE	110.51	<u>39</u>
327 Somerset St W Ottawa ON K2P0J8	NE	115.23	<u>41</u>
324 Somerset Street West Ottawa ON K2P 0J9	ENE	120.35	<u>45</u>
335 MacLaren St Ottawa ON K2P0M5	E	123.76	<u>47</u>
340 MacLaren Street Ottawa ON K2P 0M6	E	125.37	<u>49</u>

334 MacLaren Street Ottawa ON K2P 0M6	E	139.77	<u>56</u>
375 Gilmour St Ottawa ON	ESE	140.20	<u>58</u>
311 Somerset Street West Ottawa ON K2P 0J8	NE	147.11	<u>61</u>
311 Somerset Street West Ottawa ON K2P 0J8	NE	147.11	<u>61</u>
331 Maclaren St Ottawa ON K2P0M4	E	149.29	<u>62</u>
371 Gilmour St Ottawa ON K2P0R2	ESE	155.92	<u>65</u>
234 O'connor St Ottawa ON K2P1T9	NE	158.87	<u>68</u>
366 Bank Street Ottawa ON K2P 1Y4	SSE	176.29	<u>85</u>
366- 380 BANK STREET (EVENS ONLY) OTTAWA ON K2P 1Y4	SSE	184.80	<u>90</u>
437 Gilmour Street Ottawa ON K2P 0R5	SSW	187.73	<u>96</u>
371 Bank St Ottawa ON K2P1Y2	SE	188.93	<u>98</u>
375 Bank Street Ottawa ON K2P 1Y2	SE	190.56	<u>99</u>
300 Somerset St W Ottawa ON K2P0J6	ENE	194.40	<u>102</u>

355 Cooper St Ottawa ON K2P0G8	NNE	195.11	<u>103</u>
278-280 O'Connor St and 347 Gilmour St Ottawa ON K2P 1V4	E	196.16	<u>104</u>
278-280 O'Connor St and 347 Gilmour St Ottawa ON K2P 1V4	E	196.16	<u>104</u>
278-280 O'Connor St and 347 Gilmour St Ottawa ON K2P 1V4	E	196.16	<u>104</u>
278-280 O'Connor St and 347 Gilmour St Ottawa ON K2P 1V4	E	196.16	<u>104</u>
278-280 O'Connor St and 347 Gilmour St Ottawa ON K2P 1V4	E	196.16	<u>104</u>
278-280 O'Connor St and 347 Gilmour St Ottawa ON K2P 1V4	E	196.16	<u>104</u>
366 Bank St Ottawa ON K2P 1Y4	SSE	199.00	<u>107</u>
366 Bank St Ottawa ON K2P 1Y4	SSE	199.00	<u>107</u>
366 Bank St Ottawa ON K2P1Y4	SSE	203.21	<u>117</u>
382-386 Bank Street Ottawa ON K2P 1Y4	SE	210.53	<u>127</u>
382 - 386 Bank Street, Ottawa ON K2P 1Y4	SE	210.53	<u>127</u>

384 BANK STREET OTTAWA ON K2P 1Y4	SE	218.57	<u>137</u>
335 Cooper Street Ottawa ON K2P 0G5	NE	230.01	<u>147</u>
377 Bank Street Ottawa ON K2P 1Y3	SE	230.28	<u>149</u>
267 O'Connor Street Ottawa ON K2P 1V3	E	243.71	<u>165</u>
267 O'Connor Street Ottawa ON K2P 1V3	E	243.71	<u>165</u>
267 O'connor St Ottawa ON K2P 1V3	E	243.71	<u>165</u>
267 O'Connor Street Ottawa ON K2P 1V3	E	243.71	<u>165</u>
267 O'Connor Street Ottawa ON K2P 1V3	E	243.71	<u>165</u>
267 O'Connor Street Ottawa ON K2P 1V3	E	243.71	<u>165</u>
267 O'Connor Street Ottawa ON K2P 1V3	E	243.71	<u>165</u>
267 O'Connor Street Ottawa ON K2P 1V3	E	243.71	<u>165</u>
267 O'Connor Street Ottawa ON K2P 1V3	E	243.71	<u>165</u>
267 O'Connor Street Ottawa ON K2P 1V3	E	243.71	<u>165</u>
320 Cooper Street Ottawa ON K2P 0G7	NE	249.05	<u>173</u>

FST - Fuel Storage Tank

A search of the FST database, dated May 31, 2021 has found that there are 3 FST site(s) within approximately 0.25 kilometers of the project property.

<u>Equal/Higher Elevation</u>	<u>Address</u>	<u>Direction</u>	<u>Distance (m)</u>	<u>Map Key</u>
MARK TAZA	429 SOMERSET ST W OTTAWA K2P 0K1 ON CA ON	WSW	178.07	87
MARK TAZA	429 SOMERSET ST W OTTAWA K2P 0K1 ON CA ON	WSW	178.07	87
BUDGET CAR & TRUCK RENTALS OF OTTAWA	443 SOMERSET ST W OTTAWA K1R 5J7 ON CA ON	WSW	230.04	148

FSTH - Fuel Storage Tank - Historic

A search of the FSTH database, dated Pre-Jan 2010* has found that there are 1 FSTH site(s) within approximately 0.25 kilometers of the project property.

<u>Equal/Higher Elevation</u>	<u>Address</u>	<u>Direction</u>	<u>Distance (m)</u>	<u>Map Key</u>
BUDGET CAR & TRUCK RENTALS OF OTTAWA	443 SOMERSET ST W OTTAWA ON K1R 5J7	WSW	230.04	148

GEN - Ontario Regulation 347 Waste Generators Summary

A search of the GEN database, dated 1986-Aug 31, 2021 has found that there are 192 GEN site(s) within approximately 0.25 kilometers of the project property.

<u>Equal/Higher Elevation</u>	<u>Address</u>	<u>Direction</u>	<u>Distance (m)</u>	<u>Map Key</u>
Loblaw Companies Limited	296 Bank St. Ottawa ON K2P 1X8	WSW	24.11	3
Loblaw Companies Limited	296 Bank St. Ottawa ON K2P 1X8	WSW	24.11	3

<u>Equal/Higher Elevation</u>	<u>Address</u>	<u>Direction</u>	<u>Distance (m)</u>	<u>Map Key</u>
LOBLAWS INC.	296 Bank St. Ottawa ON K2P 1X8	WSW	24.11	<u>3</u>
LOBLAWS INC.	296 Bank St. Ottawa ON K2P 1X8	WSW	24.11	<u>3</u>
FOSTER SPORT CENTER	305 BANK STREET OTTAWA ON K2P 1X7	ESE	55.10	<u>8</u>
FOSTER SPORT CENTER 15-418	305 BANK STREET OTTAWA ON K2P 1X7	ESE	55.10	<u>8</u>
LOBLAWS INC.	296 Bank St. Ottawa ON K2P 1X8	SW	60.42	<u>11</u>
GLASER PHARMACY LTD.	267 BANK STREET OTTAWA ON K2P 1X3	NW	71.77	<u>14</u>
DUFRESNE PILING COMPANY (1967) LTD.	380 SOMERSET STREET WEST OTTAWA ON K2P 2R2	S	72.64	<u>15</u>
COOPER PHARMACY INC SWIFT COMPOUNDING PHARMACY	276 BANK ST OTTAWA ON K2P 1X6	WNW	75.23	<u>18</u>
COOPER PHARMACY INC SWIFT COMPOUNDING PHARMACY	276 BANK ST OTTAWA ON K2P 1X6	WNW	75.23	<u>18</u>
DRAICCHIO'S TAILORING & CLEANING	272 BANK STREET OTTAWA ON K2P 1X6	WNW	83.72	<u>20</u>
DRAICCHIO'S TAILORING & CLEANING 12-549	272 BANK STREET OTTAWA ON K2P 1X6	WNW	83.72	<u>20</u>
DRAICCHIO'S TAILORING & CLEANING	272 BANK STREET OTTAWA ON K2P 1X6	WNW	83.72	<u>20</u>

<u>Equal/Higher Elevation</u>	<u>Address</u>	<u>Direction</u>	<u>Distance (m)</u>	<u>Map Key</u>
DRAICCHIO'S TAILORING & CLEANING	272 BANK STREET OTTAWA ON K2P 1X6	WNW	83.72	20
DRAICCHIO'S TAILORING & CLEANING	272 BANK STREET OTTAWA ON K2P 1X6	WNW	83.72	20
DRAICCHIO'S TAILORING & CLEANING	272 BANK STREET OTTAWA ON K2P 1X6	WNW	83.72	20
7695713 canada inc.	272 BANK ST OTTAWA ON	WNW	83.72	20
7695713 canada inc.	272 BANK ST OTTAWA ON	WNW	83.72	20
7695713 canada inc.	272 BANK ST OTTAWA ON K2P1X6	WNW	83.72	20
7695713 canada inc.	272 BANK ST OTTAWA ON K2P1X6	WNW	83.72	20
7695713 canada inc.	272 BANK ST OTTAWA ON K2P1X6	WNW	83.72	20
7695713 canada inc.	272 BANK ST OTTAWA ON K2P1X6	WNW	83.72	20
7695713 canada inc.	272 BANK ST OTTAWA ON K2P1X6	WNW	83.72	20
7695713 canada inc.	272 BANK ST OTTAWA ON K2P1X6	WNW	83.72	20
7695713 canada inc.	272 BANK ST OTTAWA ON K2P1X6	WNW	83.72	20
7695713 canada inc.	272 BANK ST OTTAWA ON K2P1X6	WNW	83.72	20
DOWNTOWN COBBLER DOWNTOWN COBBLER	272 BANK ST OTTAWA ON k2p1x6	WNW	83.72	20

<u>Equal/Higher Elevation</u>	<u>Address</u>	<u>Direction</u>	<u>Distance (m)</u>	<u>Map Key</u>
Ontario Addiction Treatment Centres	401 Somerset Street, West Ottawa ON K2P 0K1	W	86.91	<u>24</u>
Dedicated National Pharmacy (In Receivership)	401 Somerset St West Ottawa ON K2P 0K1	W	86.91	<u>24</u>
Dedicated National Pharmacy (In Receivership)	401 Somerset St West Ottawa ON K2P 0K1	W	86.91	<u>24</u>
Ontario Addiction Treatment Centres	401 Somerset Street, West Ottawa ON K2P 0K1	W	86.91	<u>24</u>
Ontario Addiction Treatment Centres	401 Somerset Street, West Ottawa ON K2P 0K1	W	86.91	<u>24</u>
Ontario Addiction Treatment Centres	401 Somerset Street, West Ottawa ON	W	86.91	<u>24</u>
Ontario Addiction Treatment Centres	401 Somerset Street, West Ottawa ON K2P0K1	W	86.91	<u>24</u>
Ontario Addiction Treatment Centres	401 Somerset Street, West Ottawa ON K2P0K1	W	86.91	<u>24</u>
Ontario Addiction Treatment Centres	401 Somerset Street, West Ottawa ON K2P0K1	W	86.91	<u>24</u>
Canadian Addiction Treatment Clinics LP	401 Somerset Street, West Ottawa ON K2P0K1	W	86.91	<u>24</u>
Canadian Addiction Treatment Clinics LP	401 Somerset Street, West Ottawa ON K2P0K1	W	86.91	<u>24</u>
Canadian Addiction Treatment Clinics LP	401 Somerset Street, West Ottawa ON K2P0K1	W	86.91	<u>24</u>

<u>Equal/Higher Elevation</u>	<u>Address</u>	<u>Direction</u>	<u>Distance (m)</u>	<u>Map Key</u>
PSL Mechanical	415 McLaren St Ottawa ON K2P 2C8	SW	99.33	<u>30</u>
GVT. OF CAN. - R.C.M.P.	OTTAWA A DIVISION, DRUG SECTION 400 COOPER STREET OTTAWA ON K1A 0R4	WNW	105.99	<u>38</u>
GVT. OF CAN. - R.C.M.P. 18-132	OTTAWA A DIVISION, DRUG SECTION 400 COOPER STREET OTTAWA ON K1A 0R4	WNW	105.99	<u>38</u>
Centretown Community Health Centre Inc.	420 Cooper Street Ottawa ON K2P 2N6	W	111.72	<u>40</u>
Centretown Community Health Centre Inc.	420 Cooper Street Ottawa ON K2P 2N6	W	111.72	<u>40</u>
Centretown Community Health Centre Inc.	420 Cooper Street Ottawa ON K2P 2N6	W	111.72	<u>40</u>
Centretown Community Health Centre Inc.	420 Cooper Street Ottawa ON	W	111.72	<u>40</u>
Centretown Community Health Centre Inc.	420 Cooper Street Ottawa ON K2P 2N6	W	111.72	<u>40</u>
Centretown Community Health Centre Inc.	420 Cooper Street Ottawa ON K2P 2N6	W	111.72	<u>40</u>
Centretown Community Health Centre Inc.	420 Cooper Street Ottawa ON K2P 2N6	W	111.72	<u>40</u>
Centretown Community Health Centre Inc.	420 Cooper Street Ottawa ON K2P 2N6	W	111.72	<u>40</u>

<u>Equal/Higher Elevation</u>	<u>Address</u>	<u>Direction</u>	<u>Distance (m)</u>	<u>Map Key</u>
Centretown Community Health Centre Inc.	420 Cooper Street Ottawa ON K2P 2N6	W	111.72	<u>40</u>
Centretown Community Health Centre Inc.	420 Cooper Street Ottawa ON K2P 2N6	W	111.72	<u>40</u>
OTTAWA COMMUNITY HOUSING CORPORATION	395 SOMERSET STREET OTTAWA ON	W	115.30	<u>42</u>
Black & McDonald Ltd.	395 Somerset Ottawa ON K2L 4X8	W	115.30	<u>42</u>
FOCUS CENTRE, THE	254 BANK STREET OTTAWA ON K2P 1X4	NW	115.81	<u>43</u>
Easy Drain Plumbing	254 Bank Str Ottawa ON	NW	115.81	<u>43</u>
CentreTown Pharmacy Inc.	326 Bank Street ottawa ON K2P 1Y1	SSE	134.20	<u>52</u>
CentreTown Pharmacy Inc.	326 Bank Street ottawa ON K2P 1Y1	SSE	134.20	<u>52</u>
CentreTown Pharmacy Inc.	326 Bank Street ottawa ON K2P 1Y1	SSE	134.20	<u>52</u>
CentreTown Pharmacy Inc.	326 Bank Street ottawa ON K2P 1Y1	SSE	134.20	<u>52</u>
CentreTown Pharmacy Inc.	326 Bank Street ottawa ON K2P 1Y1	SSE	134.20	<u>52</u>
WALLACE KEARNEY MCGILL ADVERTISING	412 MACLAREN ST. OTTAWA ON K2P 0M8	SSW	157.64	<u>66</u>

<u>Equal/Higher Elevation</u>	<u>Address</u>	<u>Direction</u>	<u>Distance (m)</u>	<u>Map Key</u>
WALLACE KEARNEY MCGILL ADVERTISING41-370	412 MACLAREN ST. OTTAWA ON K2P 0M8	SSW	157.64	<u>66</u>
DENTISTRY CANADA FUND	427 GILMORE STREET OTTAWA ON K2P 0R5	S	160.76	<u>72</u>
Canus Plastics Inc.	300 Lisgar St. Ottawa ON	NNW	163.38	<u>74</u>
Bassi Construction	300 lisgar st ottawa ON K2P 0E2	NNW	163.38	<u>74</u>
CLARRIDGE HOMES	419-429 SOMERSET STREET OTTAWA ON K2P 2P5	WSW	178.07	<u>87</u>
Clarridge Homes	419-429 SOMERSET ST. OTTAWA ON K1N 6W8	WSW	178.07	<u>87</u>
WILLIAM E. CARSON, DC	430 MACLAREN STREET OTTAWA ON K2P 0M8	SSW	181.25	<u>88</u>
WILLIAM E. CARSON, DC 41-254	430 MACLAREN STREET OTTAWA ON K2P 0M8	SSW	181.25	<u>88</u>
Sedation Dental Group	Suite 370 441 MacLaren St Ottawa ON K2P 2H3	SW	185.79	<u>92</u>
Sedation Dental Group	Suite 370 441 MacLaren St Ottawa ON K2P 2H3	SW	185.79	<u>92</u>
Sedation Dental Group	Suite 370 441 MacLaren St Ottawa ON K2P 2H3	SW	185.79	<u>92</u>

<u>Equal/Higher Elevation</u>	<u>Address</u>	<u>Direction</u>	<u>Distance (m)</u>	<u>Map Key</u>
Dental Anaesthesia Group	441 MacLaren Street Suite 370 Ottawa ON	SW	185.79	<u>92</u>
Sedation Dental Group	Suite 370 441 MacLaren St Ottawa ON K2P 2H3	SW	185.79	<u>92</u>
Elevation Elevator Inc.	441 MacLaren Ottawa ON K2P 2R2	SW	185.79	<u>92</u>
Sedation Dental Group	Suite 370 441 MacLaren St Ottawa ON K2P 2H3	SW	185.79	<u>92</u>
Dental Anaesthesia Group	Suite 370 441 MacLaren St Ottawa ON K2P 2H3	SW	185.79	<u>92</u>
Bell Canada	360 Lisgar st Ottawa ON K2P 2E4	WNW	185.98	<u>93</u>
Bell Canada	360 Lisgar st Ottawa ON K2P 2E4	WNW	185.98	<u>93</u>
BELLCANADA	360 LISGAR STREET OTTAWA ON K2P 2E4	WNW	185.98	<u>93</u>
Bell Canada	360 Lisgar st Ottawa ON K2P 2E4	WNW	185.98	<u>93</u>
REVENUE CANADA TAXATION	CUSTOMS & EXCISE 360 LISGAR STREET OTTAWA ON K2P 2E4	WNW	185.98	<u>93</u>
REVENUE CANADA TAXATION	360 LISGAR STREET OTTAWA ON K1A 0L9	WNW	185.98	<u>93</u>
URBANDALE CORPORATION	360 Lisgar Street Ottawa ON	WNW	185.98	<u>93</u>

<u>Equal/Higher Elevation</u>	<u>Address</u>	<u>Direction</u>	<u>Distance (m)</u>	<u>Map Key</u>
Al's Care Pharmacy	240 Bank Street Ottawa ON K2P1X4	NW	186.83	94
J Levinston Holding	212 - 232 Bank st. Ottawa ON K2P 1X1	NW	200.66	112
BICYCLE REVIVAL LTD.	224 BANK STREET OTTAWA ON K2P 1X1	NW	220.87	139
BICYCLE REVIVAL LTD. 04-341	224 BANK STREET OTTAWA ON K2P 1X1	NW	220.87	139
BICYCLE REVIVAL LIMITED	224 BANK STREET OTTAWA ON K2P 1X1	NW	220.87	139
CANVET PUBLICATIONS LTD.	359 KENT STREET, SUITE 504 OTTAWA ON K2P 0R6	SSW	224.44	144
CANVET PUBLICATIONS LTD. 08-145	359 KENT STREET, SUITE 504 OTTAWA ON K2P 0R6	SSW	224.44	144
CANVET PUBLICATIONS LTD.	359 KENT STREET SUITE 504 OTTAWA ON	SSW	224.44	144
DOMINION COMMAND ROYAL CANADIAN LEGION	359 KENT STREET PRINT SHOP OTTAWA ON K2P 0R7	SSW	224.44	144
DOMINION COMMAND ROYAL CANADIAN LEGION	359 KENT STREET OTTAWA ON K2P 0R7	SSW	224.44	144
Taggart Corporation	359 Kent St Ottawa ON K2P 0R6	SSW	224.44	144

<u>Equal/Higher Elevation</u>	<u>Address</u>	<u>Direction</u>	<u>Distance (m)</u>	<u>Map Key</u>
359 Kent Street Ltd.	359 Kent Street Ottawa ON K2P 0R6	SSW	224.44	144
AULT FOODS LIMITED	453 COOPER STREET OTTAWA ON K2P 0H1	W	229.96	146
AULT FOODS LIMITED	453 COOPER STREET OTTAWA ON K2P 0H1	W	229.96	146
AULT FOODS LIMITE(OUT OF BUSINESS)03-320	453 COOPER STREET OTTAWA ON K2P 0H1	W	229.96	146
Budget Car Inc	443 Somerset St. West Ottawa ON K1R 5J7	WSW	230.04	148
Budget Car Inc	443 Somerset St. West Ottawa ON K1R 5J7	WSW	230.04	148
Budget Car Inc	443 Somerset St. West Ottawa ON K1R 5J7	WSW	230.04	148
Budget Car Inc	443 Somerset St. West Ottawa ON K1R 5J7	WSW	230.04	148
Budget Car Inc	443 Somerset St. West Ottawa ON	WSW	230.04	148
Budget Car Inc	443 Somerset St. West Ottawa ON K1R 5J7	WSW	230.04	148
Budget Car Inc	443 Somerset St. West Ottawa ON K1R 5J7	WSW	230.04	148
Budget Car Inc	443 Somerset St. West Ottawa ON K1R 5J7	WSW	230.04	148

<u>Equal/Higher Elevation</u>	<u>Address</u>	<u>Direction</u>	<u>Distance (m)</u>	<u>Map Key</u>
Budget Car Inc	443 Somerset St. West Ottawa ON K1R 5J7	WSW	230.04	148
Budget Car Inc	443 Somerset St. West Ottawa ON K1R 5J7	WSW	230.04	148
Claridge Homes Corporation	287 Lisgar Ottawa ON	N	241.87	161
CLARIDGE HOMES (CENTRETOWN) INC.	287 LISGAR STREET OTTAWA ON	N	241.87	161
Claridge Homes Limited Partnership	287 Lisgar Street Ottawa ON K2P 0E1	N	241.87	161
Claridge Homes	287 Lisgar Street Ottawa ON K2P 0E1	N	241.87	161
DEPARTMENT OF NATIONAL DEFENCE	VANIER BUILDING 222 NEPEAN STREET OTTAWA ON K2B 0B8	WNW	246.31	172
DEPT OF NATIONAL DEFENCE, CDN. FORCES	VANIER BUILDING 222 NEPEAN STREET OTTAWA ON K2B 0B8	WNW	246.31	172
DEPT. OF NATIONAL DEFENCE	VANIER BUILDING 222 NEPEAN STREET OTTAWA ON K2B 0B8	WNW	246.31	172
Bona Building Management	222 Nepean St Ottawa ON K1R5G2	WNW	246.31	172
<u>Lower Elevation</u>	<u>Address</u>	<u>Direction</u>	<u>Distance (m)</u>	<u>Map Key</u>
AUBUT & NADEAU SERVICES INC.	356 MCLAREN STREET OTTAWA ON K2P 0M6	ESE	98.94	29

EnviroCentre	326 Somerset St. West Ottawa ON K2P 0J9	ENE	105.86	<u>36</u>
THE PROPERTY GROUP	404 McLAREN ST OTTAWA ON	SSW	124.79	<u>48</u>
AUBUT & NADEAU SERVICES INC.	342 MCLAREN STREET OTTAWA ON K2P 0M6	ESE	129.25	<u>50</u>
Ottawa Community Housing Corp Ottawa Community Housing Corp	379 Gilmour Street Ottawa ON K2P 2M6	ESE	136.91	<u>55</u>
Ottawa Mens Clinic	367 Bank st ottawa ON K2P 1Y2	SE	165.77	<u>77</u>
Dr P BIRSILA & DR. A AMZAR DENTISTRY PC	437 GILMOUR ST OTTAWA ON K2P0R5	SSW	176.25	<u>84</u>
Dr P BIRSILA & DR. A AMZAR DENTISTRY PC	437 GILMOUR ST OTTAWA ON K2P0R5	SSW	176.25	<u>84</u>
Dr P BIRSILA & DR. A AMZAR DENTISTRY PC	437 GILMOUR ST OTTAWA ON K2P0R5	SSW	176.25	<u>84</u>
Dr P BIRSILA & DR. A AMZAR DENTISTRY PC	437 GILMOUR ST OTTAWA ON K2P0R5	SSW	176.25	<u>84</u>
Dr P BIRSILA & DR. A AMZAR DENTISTRY PC	437 GILMOUR ST OTTAWA ON K2P0R5	SSW	176.25	<u>84</u>
C.C.B. ELECTRIC WKS. LIMITED	378 BANK STREET OTTAWA ON K2P 1Y4	SSE	199.93	<u>110</u>
C.C.B. ELECTRIC WKS. LIMITED	378 BANK STREET OTTAWA ON K2P 1Y4	SSE	199.93	<u>110</u>

C.C.B. ELECTRIC WKS. LIMITED 07-123	378 BANK STREET OTTAWA ON K2P 1Y4	SSE	199.93	110
C.C.B. ELECTRIC WORKS LIMITED	378 BANK STREET OTTAWA ON K2P 1Y4	SSE	199.93	110
Astro Properties	446 Gilmour Street Ottawa ON K2P 0R8	SSW	205.16	119
PEZOULAS BROTHER REALTY CO.	384 BANK ST. OTTAWA ON K2P 1Y4	SE	218.57	137
ASHLEY REPRODUCTIONS INC.	386 BANK STREET OTTAWA ON K2P 1Y4	SE	227.95	145
ASHLEY REPRODUCTIONS INC. 03-350	386 BANK STREET OTTAWA ON K2P 1Y4	SE	227.95	145
CANADIAN UNION OF POSTAL WORKERS	377 BANK STREET OTTAWA ON K2P 1Y3	SE	230.28	149
Canadian Union of Postal Workers	377 Bank Street Ottawa ON K2P 1Y3	SE	230.28	149
Canadian Union of Postal Workers	377 Bank Street Ottawa ON K2P 1Y3	SE	230.28	149
KOPP CLINICAL LABORATORIES	267 O'CONNOR STREET, SUITE 104 OTTAWA ON K2P 1V3	E	243.71	165
KOPP CLINICAL LABORAT (OUT OF BUSINESS)	267 O'CONNOR STREET, SUITE 104 OTTAWA ON K2P 1V3	E	243.71	165
KOPP CLINICAL LABORATORIES 23-100	267 O'CONNOR STREET, SUITE 104 OTTAWA ON K2P 1V3	E	243.71	165
O'CONNOR PHARMACY	267 O'CONNER STREET OTTAWA ON K2P 1V3	E	243.71	165

CML HealthCare Inc.	267 O'Connor Street Ottawa ON K2P 1V3	E	243.71	165
CML HealthCare Inc.	267 O'Connor Street Ottawa ON K2P 1V3	E	243.71	165
CML HealthCare Inc.	267 O'Connor Street Ottawa ON K2P 1V3	E	243.71	165
Dr. Donald K. Wilson Medicine Prof. Corp.	403-267 O'Connor St Ottawa ON K2P 1V3	E	243.71	165
Central Ottawa Family Medicine Associates Ltd.	Suite 500 267 O'Connor Street Ottawa ON K2P 1V3	E	243.71	165
Ottawa Endoscopy & Day Surgery	267 O'conner Street Suite 225 Ottawa ON K2P 1V3	E	243.71	165
Ottawa Endoscopy & Day Surgery	267 O'connor Street Suite 225 Ottawa ON	E	243.71	165
Central Ottawa Family Medicine Associates Ltd.	Suite 500 267 O'Connor Street Ottawa ON K2P 1V3	E	243.71	165
Dr. Donald K. Wilson Medicine Prof. Corp.	403-267 O'Connor St Ottawa ON K2P 1V3	E	243.71	165
CML HealthCare Inc.	267 O'Connor Street Ottawa ON K2P 1V3	E	243.71	165
Ottawa Endoscopy & Day Surgery	267 O'connor Street Suite 207 Ottawa ON	E	243.71	165
Central Ottawa Family Medicine Associates Ltd.	Suite 500 267 O'Connor Street Ottawa ON K2P 1V3	E	243.71	165

Dr. Donald K. Wilson Medicine Prof. Corp.	403-267 O'Connor St Ottawa ON K2P 1V3	E	243.71	165
LifeLabs LP	267 O'Connor Street, Unit B003 Ottawa ON	E	243.71	165
LifeLabs LP	267 O'Connor Street, Unit B003 Ottawa ON	E	243.71	165
Dr. Donald K. Wilson Medicine Prof. Corp.	403-267 O'Connor St Ottawa ON	E	243.71	165
Central Ottawa Family Medicine Associates Ltd.	Suite 500 267 O'Connor Street Ottawa ON	E	243.71	165
Ottawa Endoscopy & Day Surgery	267 O'connor Street Suite 207 Ottawa ON	E	243.71	165
Midtown Family Health	267 O'Connor ST. Suite 306 Ottawa ON K2P 1V3	E	243.71	165
Sajjad Giby Pharmacies Inc.	267 O'CONNOR STREET, UNIT 120 OTTAWA ON K2P 1V3	E	243.71	165
Central Ottawa Family Medicine Associates Ltd.	Suite 500 267 O'Connor Street Ottawa ON K2P 1V3	E	243.71	165
We Care Home Health Services	267 O'Connor Street Suite 609 Ottawa ON K2P 1V3	E	243.71	165
Ottawa Endoscopy & Day Surgery	267 O'connor Street Suite 207 Ottawa ON K2P 1V3	E	243.71	165
We Care Home Health Services	267 O'Connor Street Suite 609 Ottawa ON K2P 1V3	E	243.71	165
LifeLabs LP	267 O'Connor Street, Unit B003 Ottawa ON K1S 1C2	E	243.71	165

Central Ottawa Family Medicine Associates Ltd.	Suite 500 267 O'Connor Street Ottawa ON K2P 1V3	E	243.71	165
Dr. Donald K. Wilson Medicine Prof. Corp.	403-267 O'Connor St Ottawa ON K2P1V3	E	243.71	165
Ottawa Endoscopy & Day Surgery	267 O'connor Street Suite 207 Ottawa ON K2P 1V3	E	243.71	165
Sajjad Giby Pharmacies Inc.	267 O'CONNOR STREET, UNIT 120 OTTAWA ON K2P 1V3	E	243.71	165
Midtown Family Health	267 O'Connor ST. Suite 306 Ottawa ON K2P 1V3	E	243.71	165
Central Ottawa Family Medicine Associates Ltd.	Suite 500 267 O'Connor Street Ottawa ON K2P 1V3	E	243.71	165
LifeLabs LP	267 O'Connor Street, Unit B003 Ottawa ON K1S 1C2	E	243.71	165
Dr. Donald K. Wilson Medicine Prof. Corp.	403-267 O'Connor St Ottawa ON K2P1V3	E	243.71	165
Ottawa Endoscopy & Day Surgery	267 O'connor Street Suite 207 Ottawa ON K2P 1V3	E	243.71	165
Midtown Family Health	267 O'Connor ST. Suite 306 Ottawa ON K2P 1V3	E	243.71	165
Sajjad Giby Pharmacies Inc.	267 O'CONNOR STREET, UNIT 120 OTTAWA ON K2P 1V3	E	243.71	165
CBI Home Health formerly We Care Home Health	267 O'Connor Street Suite 609 Ottawa ON K2P 1V3	E	243.71	165

Ottawa Endoscopy & Day Surgery	267 O'connor Street Suite 207 Ottawa ON K2P 1V3	E	243.71	165
Central Ottawa Family Medicine Associates Ltd.	Suite 500 267 OConnor Street Ottawa ON K2P 1V3	E	243.71	165
Midtown Family Health	267 O'Connor ST. Suite 306 Ottawa ON K2P 1V3	E	243.71	165
Sajjad Giby Pharmacies Inc.	267 O'CONNOR STREET, UNIT 120 OTTAWA ON K2P 1V3	E	243.71	165
Ottawa Endoscopy & Day Surgery	267 O'connor Street Suite 207 Ottawa ON K2P 1V3	E	243.71	165
Midtown Family Health	267 O'Connor ST. Suite 306 Ottawa ON K2P 1V3	E	243.71	165
Central Ottawa Family Medicine Associates Ltd.	Suite 500 267 OConnor Street Ottawa ON K2P 1V3	E	243.71	165
CBI Home Health formerly We Care Home Health	267 O'Connor Street Suite 609 Ottawa ON K2P 1V3	E	243.71	165
Central Ottawa Family Medicine Associates Ltd.	Suite 500 267 OConnor Street Ottawa ON K2P 1V3	E	243.71	165
CBI Home Health formerly We Care Home Health	267 O'Connor Street Suite 609 Ottawa ON K2P 1V3	E	243.71	165
Sajjad Giby Pharmacies Inc.	267 O'CONNOR STREET, UNIT 120 OTTAWA ON K2P 1V3	E	243.71	165
Ottawa Endoscopy & Day Surgery	267 O'connor Street Suite 207 Ottawa ON K2P 1V3	E	243.71	165
Midtown Family Health	267 O'Connor ST. Suite 306 Ottawa ON K2P 1V3	E	243.71	165

HINC - TSSA Historic Incidents

A search of the HINC database, dated 2006-June 2009* has found that there are 3 HINC site(s) within approximately 0.25 kilometers of the project property.

<u>Lower Elevation</u>	<u>Address</u>	<u>Direction</u>	<u>Distance (m)</u>	<u>Map Key</u>
	338 SOMERSET STREET WEST OTTAWA ON	ENE	85.21	22
	322 SOMERSET STREET WEST OTTAWA ON	ENE	139.92	57
	293 McLAREN STREET OTTAWA ON	ENE	216.76	135

INC - Fuel Oil Spills and Leaks

A search of the INC database, dated May 31, 2021 has found that there are 3 INC site(s) within approximately 0.25 kilometers of the project property.

<u>Equal/Higher Elevation</u>	<u>Address</u>	<u>Direction</u>	<u>Distance (m)</u>	<u>Map Key</u>
	384 MacLaren Street, Ottawa ON	SSE	93.03	27
	29 JAMES STREET, OTTAWA ON K2P 0T4	S	237.26	157
	212 Bank Street , Ottawa ON	NW	241.79	160

NPCB - National PCB Inventory

A search of the NPCB database, dated 1988-2008* has found that there are 1 NPCB site(s) within approximately 0.25 kilometers of the project property.

<u>Equal/Higher Elevation</u>	<u>Address</u>	<u>Direction</u>	<u>Distance (m)</u>	<u>Map Key</u>
SEALTEST	DIVISION OF AULT FOODS; 453 COOPER STREET OTTAWA ON K2P 0H1	W	229.96	146

<u>Equal/Higher Elevation</u>	<u>Address</u>	<u>Direction</u>	<u>Distance (m)</u>	<u>Map Key</u>
-------------------------------	----------------	------------------	---------------------	----------------

OOGW - Ontario Oil and Gas Wells

A search of the OOGW database, dated 1800-Jan 2021 has found that there are 1 OOGW site(s) within approximately 0.25 kilometers of the project property.

<u>Equal/Higher Elevation</u>	<u>Address</u>	<u>Direction</u>	<u>Distance (m)</u>	<u>Map Key</u>
Ottawa Dairy Well	Nepean ON <i>Licence No:</i> F019784	WNW	21.38	2

PES - Pesticide Register

A search of the PES database, dated Oct 2011- Sep 30, 2021 has found that there are 10 PES site(s) within approximately 0.25 kilometers of the project property.

<u>Equal/Higher Elevation</u>	<u>Address</u>	<u>Direction</u>	<u>Distance (m)</u>	<u>Map Key</u>
HARTMAN'S YOUR INDEPENDENT GROCER	296 BANK STREET OTTAWA ON K2P 1X8	SSE	60.02	10
HARTMAN'S YOUR INDEPENDENT GROCER	296 BANK STREET OTTAWA ON K2P 1X8	SSE	60.02	10
HARTMAN'S YOUR INDEPENDENT GROCER	296 BANK ST OTTAWA ON K2P1X8	SSE	60.02	10
HARTMAN'S YOUR INDEPENDENT GROCER	296 BANK ST OTTAWA ON K2P1X8	SSE	60.02	10
HARTMAN'S YOUR INDEPENDENT GROCER	296 BANK ST OTTAWA ON K2P1X8	SSE	60.02	10
LOBLAWS INC O/A BANK STREET YOUR INDEPENDENT GROCER	296 BANK ST OTTAWA ON K2P1X8	SSE	60.02	10
MASSINE ENTERPRISES INC. O/A MASSINE'S YOUR INDEPENDENT GROCER	296 BANK ST OTTAWA ON K2P1X8	SSE	60.02	10

<u>Equal/Higher Elevation</u>	<u>Address</u>	<u>Direction</u>	<u>Distance (m)</u>	<u>Map Key</u>
HARTMAN'S YOUR INDEPENDENT GROCER	296 BANK ST OTTAWA ON K2P 1X8	SSE	60.02	10
HARTMAN'S YOUR INDEPENDENT GROCER	296 BANK ST OTTAWA ON K2P 1X8	SSE	60.02	10
HARTMAN'S YOUR INDEPENDENT GROCER	296 BANK ST OTTAWA ON K2P 1X8	SSE	60.02	10

PINC - Pipeline Incidents

A search of the PINC database, dated May 31, 2021 has found that there are 2 PINC site(s) within approximately 0.25 kilometers of the project property.

<u>Lower Elevation</u>	<u>Address</u>	<u>Direction</u>	<u>Distance (m)</u>	<u>Map Key</u>
KEN RALPH	231 O'CONNOR ST.,OTTAWA,ON, K2P 1T8,CA ON	NE	201.70	114
PIPELINE HIT 1"	331 COOPER ST.,OTTAWA,ON,K2P 0G5,CA ON	NE	243.00	163

PRT - Private and Retail Fuel Storage Tanks

A search of the PRT database, dated 1989-1996* has found that there are 4 PRT site(s) within approximately 0.25 kilometers of the project property.

<u>Equal/Higher Elevation</u>	<u>Address</u>	<u>Direction</u>	<u>Distance (m)</u>	<u>Map Key</u>
SOMERSET SUNOCO	429 SOMERSET ST OTTAWA ON K2P0K1	WSW	178.07	87
519059 ONTARIO LTD	328 KENT ST OTTAWA ON K2P2A6	WSW	217.96	136
519059 ONTARIO LTD	328 KENT ST OTTAWA ON K2P 2A6	WSW	217.96	136

<u>Equal/Higher Elevation</u>	<u>Address</u>	<u>Direction</u>	<u>Distance (m)</u>	<u>Map Key</u>
BUDGET CAR & TRUCK RENTALS OF OTTAWA	443 SOMERSET ST W OTTAWA ON K1R 5J7	WSW	230.04	148

PTTW - Permit to Take Water

A search of the PTTW database, dated 1994 - Sep 30, 2021 has found that there are 1 PTTW site(s) within approximately 0.25 kilometers of the project property.

<u>Equal/Higher Elevation</u>	<u>Address</u>	<u>Direction</u>	<u>Distance (m)</u>	<u>Map Key</u>
Claridge Homes (287 Lisgar) Inc.	287 Lisgar Street City of Ottawa, Ontario CITY OF OTTAWA ON	N	241.87	161

RSC - Record of Site Condition

A search of the RSC database, dated 1997-Sept 2001, Oct 2004-Sep 2021 has found that there are 4 RSC site(s) within approximately 0.25 kilometers of the project property.

<u>Equal/Higher Elevation</u>	<u>Address</u>	<u>Direction</u>	<u>Distance (m)</u>	<u>Map Key</u>
Soho Lisgar Inc.	300 Lisgar Street, Ottawa, Ontario, K2P 1T6, ON K2P 0E2	NNW	163.38	74
Youth Services Bureau of Ottawa	433 COOPER ST/366 LISGAR STREET, OTTAWA, ON	WNW	221.05	140
Avraham Holdings Inc.	443 SOMERSET ST W, OTTAWA, ON, K1R 5J7 OTTAWA ON K1R 5J7	WSW	230.04	148
CLARIDGE HOMES (287 LISGAR) INC.	287 LISGAR STREET, OTTAWA, ON K2P 0E1 Ottawa ON	N	241.87	161

SCT - Scott's Manufacturing Directory

A search of the SCT database, dated 1992-Mar 2011* has found that there are 24 SCT site(s) within approximately 0.25 kilometers of the project property.

<u>Equal/Higher Elevation</u>	<u>Address</u>	<u>Direction</u>	<u>Distance (m)</u>	<u>Map Key</u>
Biz Point Inc.	273 Bank St Ottawa ON K2P 1X5	N	38.33	5

<u>Equal/Higher Elevation</u>	<u>Address</u>	<u>Direction</u>	<u>Distance (m)</u>	<u>Map Key</u>
Imagnan Corp.	396 Cooper St Suite 203 Ottawa ON K2P 2H7	NNW	83.23	<u>19</u>
Ottawa X Press	396 Cooper St Suite 204 Ottawa ON K2P 2H7	NNW	83.23	<u>19</u>
Communications Voir Inc.	396 Cooper St Suite 204 Ottawa ON K2P 2H7	NNW	83.23	<u>19</u>
The Ottawa Xpress	396 Cooper St Suite 204 Ottawa ON K2P 2H7	NNW	83.23	<u>19</u>
The Ottawa X Press - Div. of Communications Voir Inc.	396 Cooper St Suite 204 Ottawa ON K2P 2H7	NNW	83.23	<u>19</u>
Communications Voir Inc.	396 Cooper St Suite 204 Ottawa ON K2P 2H7	NNW	83.23	<u>19</u>
Soundmaster Ltd.	386 MacLaren St Ottawa ON K2P 0M8	S	87.55	<u>25</u>
Akiva Publishing Inc.	251 Bank St Suite 206 Ottawa ON K2P 1X3	NW	120.07	<u>44</u>
McKenzie Publishing Inc.	251A Bank St Suite 500 Ottawa ON K2P 1X3	NW	120.07	<u>44</u>
Capital Xtra - Div. of Pink	251 Bank St Unit 503 Ottawa ON K2P 1X3	NW	120.07	<u>44</u>
Canus Signs Plastics Ltd.	300 Lisgar St Ottawa ON K2P 0E2	NNW	163.38	<u>74</u>

<u>Equal/Higher Elevation</u>	<u>Address</u>	<u>Direction</u>	<u>Distance (m)</u>	<u>Map Key</u>
Canus Plastics Inc.	300 Lisgar St Ottawa ON K2P 0E2	NNW	163.38	<u>74</u>
Canadian Bible Society	315 Lisgar St Ottawa ON K2P 0E1	NNW	215.27	<u>132</u>
WALLACK'S ART & DRAFTING	231 BANK ST OTTAWA ON K2P 1W9	NW	216.61	<u>134</u>
Canvet Publications Ltd.	359 Kent St Suite 407 Ottawa ON K2P 0R6	SSW	224.44	<u>144</u>
COOKWARE CENTRE (THE)	220 BANK ST OTTAWA ON K2P 1X1	NW	230.75	<u>150</u>
<u>Lower Elevation</u>	<u>Address</u>	<u>Direction</u>	<u>Distance (m)</u>	<u>Map Key</u>
whatif? Technologies Inc.	338 Somerset St W Unit 3 Ottawa ON K2P 0J9	ENE	85.21	<u>22</u>
CDIA Report Newsletter	338 Somerset St W Unit 4 Ottawa ON K2P 0J9	ENE	85.21	<u>22</u>
AssayNet Canada Inc.	384 Bank St Suite 330 Ottawa ON K2P 1Y4	SE	218.57	<u>137</u>
E.L. Littlejohn & Associates Ltd.	267 O'Connor St Ottawa ON K2P 1V3	E	243.71	<u>165</u>
The Dental Technology Group	267 O'Connor St Suite 101 Ottawa ON K2P 1V3	E	243.71	<u>165</u>
E.L. LITTLEJOHN & ASSOCIATES	267 O'Connor St Ottawa ON K2P 1V3	E	243.71	<u>165</u>

DENTAL TECHNOLOGY GROUP INC.	267 O'CONNOR ST SUITE 101 OTTAWA ON K2P 1V3	E	243.71	165
---------------------------------	--	---	--------	---------------------

SPL - Ontario Spills

A search of the SPL database, dated 1988-Sep 2020 has found that there are 20 SPL site(s) within approximately 0.25 kilometers of the project property.

<u>Equal/Higher Elevation</u>	<u>Address</u>	<u>Direction</u>	<u>Distance (m)</u>	<u>Map Key</u>
Parson Refrigeration (1985) Ltd.	296 Bank St. Ottawa ON K2P 1X8	WSW	24.11	3
Parson Refrigeration (1985) Ltd.	296 Bank St Ottawa ON	WSW	24.11	3
PRIVATE OWNER	LOT BESIDE 374 MACLAREN STREET. MOTOR VEHICLE (OPERATING FLUID) OTTAWA CITY ON K2P 0M6	ESE	85.40	23
Enbridge Gas Distribution Inc.	384 MacLaren St Ottawa ON K2P 0M8	SSE	93.03	27
OTTAWA HYDRO	375 COOPER STREET TRANSFORMER OTTAWA CITY ON K2P 0G8	N	135.02	53
PRIVATE BUSINESS	232 BANK ST STORAGE TANK OTTAWA ON K2P 1X1	NW	200.66	112
UNKNOWN	SOMERSET AND KENT STREET OTTAWA CITY ON	WSW	210.16	125
AULT FOODS	453 COOPER ST.AT KENT ST. OTTAWA OTTAWA DAIRY OTTAWA CITY ON K2P 0H1	W	229.96	146
AULT FOODS	453 COOPER STREET OTTAWA WINCHESTER 490 GORDON STREET OTTAWA CITY ON K2P 0H1	W	229.96	146

<u>Equal/Higher Elevation</u>	<u>Address</u>	<u>Direction</u>	<u>Distance (m)</u>	<u>Map Key</u>
TRANSPORT TRUCK	KENT ST & COOPER ST. MOTOR VEHICLE (OPERATING FLUID) OTTAWA CITY ON	W	233.82	153
	290-292 Kent Street UTM Zone:18 Easting:445333.64 Northing: 5029231.41 Ottawa ON	W	234.80	155
Claridge Homes (Carson) Inc.	287 Lisgar Avenue Ottawa ON K2P 1K8	N	241.87	161
	222 Nepean Street, Ottawa Ottawa ON	WNW	246.31	172
<u>Lower Elevation</u>	<u>Address</u>	<u>Direction</u>	<u>Distance (m)</u>	<u>Map Key</u>
	340 SOMERSET STREET WEST<UNOFFICIAL> Ottawa ON K2P 0J9	ENE	70.86	13
Enbridge Gas Distribution Inc.	338 Sommerset West Ottawa ON	ENE	85.21	22
PRIVATE RESIDENCE	378 BANK ST. FURNACE OIL TANK OTTAWA CITY ON K2P 1Y4	SSE	199.93	110
The Buzz<UNOFFICIAL>	374 Bank Street Ottawa ON	SSE	203.89	118
Enbridge Gas Distribution Inc.	331 Cooper St. Ottawa ON	NE	243.00	163
FRANCIS FUELS	379 WAVERLEY ST AT POLISH COMBATTANTS ASS'N BUILDING. TANK TRUCK (CARGO) OTTAWA CITY ON K2P 0W4	SE	244.69	166
s.21	283 Maclaren, Ottawa Ottawa ON	ENE	245.69	170

WWIS - Water Well Information System

A search of the WWIS database, dated Apr 30, 2021 has found that there are 39 WWIS site(s) within approximately 0.25 kilometers of the project property.

<u>Equal/Higher Elevation</u>	<u>Address</u>	<u>Direction</u>	<u>Distance (m)</u>	<u>Map Key</u>
	296 BANK ST. OTTAWA ON <i>Well ID: 7246842</i>	SW	26.53	<u>4</u>
	296 BANK ST. OTTAWA ON <i>Well ID: 7246843</i>	SW	26.53	<u>4</u>
	SOMERSET ROADWAY OTTAWA ON <i>Well ID: 1535586</i>	NE	48.87	<u>7</u>
	384 MC LAUREN RD OTTAWA ON <i>Well ID: 7212003</i>	SSE	93.03	<u>27</u>
	180 WALLER ST OTTAWA ON <i>Well ID: 7212067</i>	SSE	103.90	<u>33</u>
	384 MCLAUREN RD OTTAWA ON <i>Well ID: 7212004</i>	SSE	105.21	<u>35</u>
	366 382 BANK STREET Ottawa ON <i>Well ID: 7295729</i>	SSE	136.53	<u>54</u>
	366 382 BANK STREET Ottawa ON <i>Well ID: 7295730</i>	SSE	153.57	<u>63</u>
	429 MC LEARN Ottawa ON <i>Well ID: 7233874</i>	WSW	158.32	<u>67</u>
	19 MCLAREN ON <i>Well ID: 7233876</i>	WSW	160.54	<u>70</u>

<u>Equal/Higher Elevation</u>	<u>Address</u>	<u>Direction</u>	<u>Distance (m)</u>	<u>Map Key</u>
	429 MC LEARN OTTAWA ON <i>Well ID: 7233875</i>	WSW	161.16	<u>73</u>
	366 382 BANK STREET Ottawa ON <i>Well ID: 7295731</i>	SSE	163.67	<u>75</u>
	366 382 BANKS STREET Ottawa ON <i>Well ID: 7295732</i>	SSE	166.82	<u>79</u>
	7, 9, 11 FLORENCE ST. OTTAWA ON <i>Well ID: 7103047</i>	SSW	168.86	<u>81</u>
	355 COOPER ST OTTAWA ON <i>Well ID: 7305579</i>	N	181.33	<u>89</u>
	355 COOPER ST OTTAWA ON <i>Well ID: 7305582</i>	N	187.25	<u>95</u>
	355 COOPER ST OTTAWA ON <i>Well ID: 7305580</i>	N	188.29	<u>97</u>
	320 GILMOUR ST Ottawa ON <i>Well ID: 7179838</i>	SSE	191.68	<u>100</u>
	320 GILMOUR ST Ottawa ON <i>Well ID: 7179839</i>	SSE	191.68	<u>100</u>
	355 COOPER ST OTTAWA ON <i>Well ID: 7305581</i>	N	197.84	<u>106</u>
	KENT ST Ottawa ON <i>Well ID: 7344660</i>	WSW	199.69	<u>109</u>
	KENT ST Ottawa ON	WSW	201.62	<u>113</u>

<u>Equal/Higher Elevation</u>	<u>Address</u>	<u>Direction</u>	<u>Distance (m)</u>	<u>Map Key</u>
	<i>Well ID:</i> 7344655			
	281 kent st Ottawa ON	W	202.23	116
	<i>Well ID:</i> 7354243			
	81 kent st Ottawa ON	W	206.89	120
	<i>Well ID:</i> 7354244			
	320 GILMOUR ST Ottawa ON	SSE	209.18	122
	<i>Well ID:</i> 7179840			
	281 kent st Ottawa ON	W	210.49	126
	<i>Well ID:</i> 7354245			
	21 JAMES ST OTTAWA ON	SSE	211.45	128
	<i>Well ID:</i> 7186496			
	381 KENT ST Ottawa ON	SSW	214.86	131
	<i>Well ID:</i> 7157724			
	ON	WSW	235.66	156
	<i>Well ID:</i> 7211109			
	KENT ST Ottawa ON	SSW	238.00	158
	<i>Well ID:</i> 7344658			

<u>Lower Elevation</u>	<u>Address</u>	<u>Direction</u>	<u>Distance (m)</u>	<u>Map Key</u>
	338 SOMERSET STREET WEST OTTAWA ON	ENE	84.92	21
	<i>Well ID:</i> 7046637			
	ON	ENE	160.36	69
	<i>Well ID:</i> 7211110			
	315 COOPER ST Ottawa ON	NNE	160.55	71

Well ID: 7312996

356 MACLAREN STREET ESE 167.46 [80](#)
Ottawa ON

Well ID: 7218928

366 382 BANK STREET SSE 201.92 [115](#)
Ottawa ON

Well ID: 7295733

366 382 BANKS STREET SSE 219.10 [138](#)
Ottawa ON

Well ID: 7295734

355 COOPER ST NNE 232.67 [151](#)
Ottawa ON

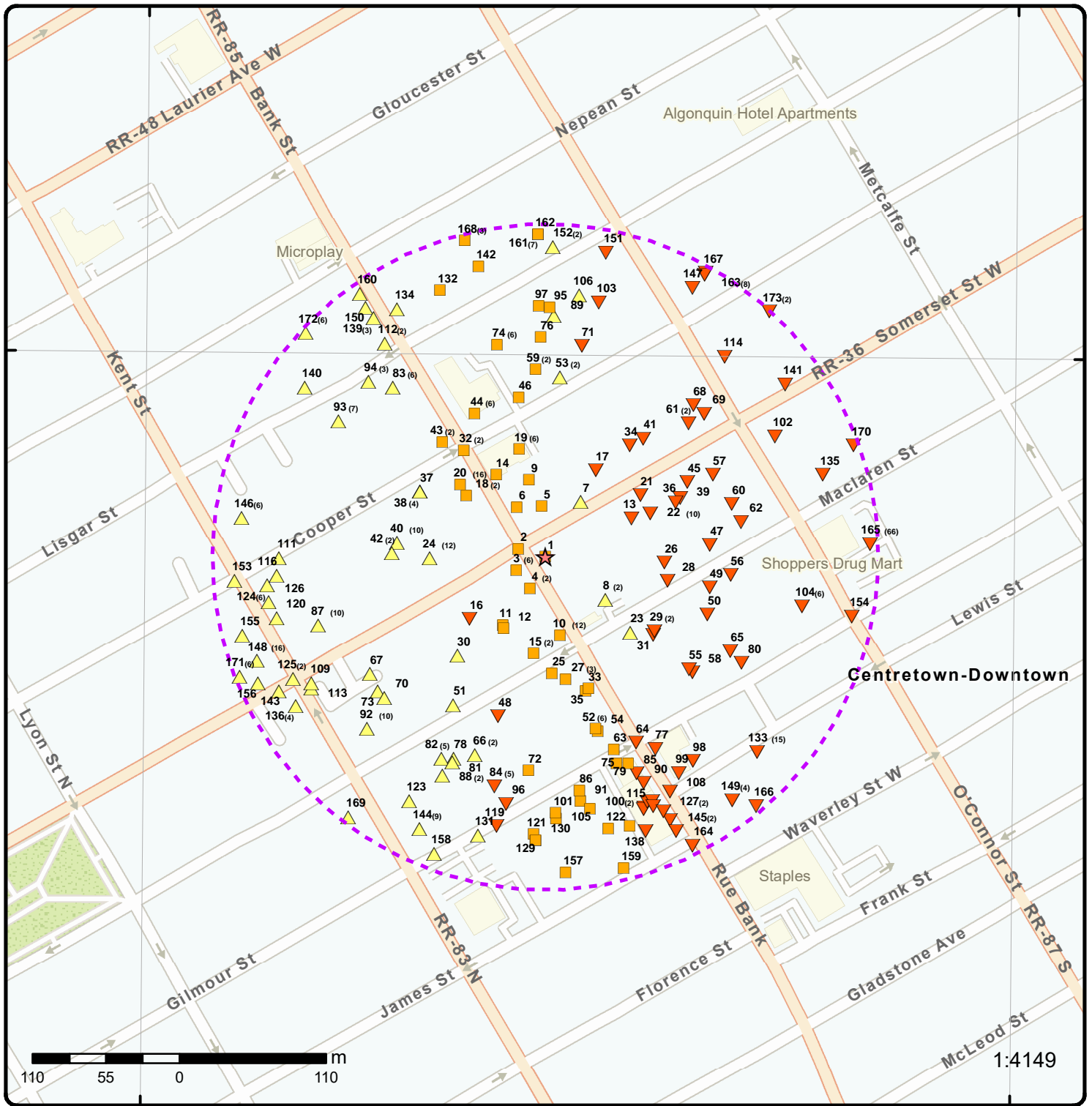
Well ID: 7312995

408 BANK STREET SE 243.19 [164](#)
OTTAWA ON

Well ID: 1536121

331 Cooper St NE 244.79 [167](#)
Ottawa ON

Well ID: 7334763



Map: 0.25 Kilometer Radius

Order Number: 21120900110

Address: PE4776 - 352 Somerset Street West, Ottawa, ON



★ Project Property	Freeways; Highways	Beach	Shopping & Sports Area
Buffer Outline	Traffic Circle; Ramp	Airport	University/College
Eris Sites with Higher Elevation	Major Arterial; Minor Arterial	Industrial Area	Cemetery; Golf Course
Eris Sites with Same Elevation	Local Road	Military Base	Parkt (National)
Eris Sites with Lower Elevation	Service Road; Traffic Circle; Ramp	Aircraft Roads	Park (City/County)
Eris Sites with Unknown Elevation	Rail	Native Reservation	Hospital

75°42'W

45°25'30"N

45°25'30"N



Aerial Year: 2020

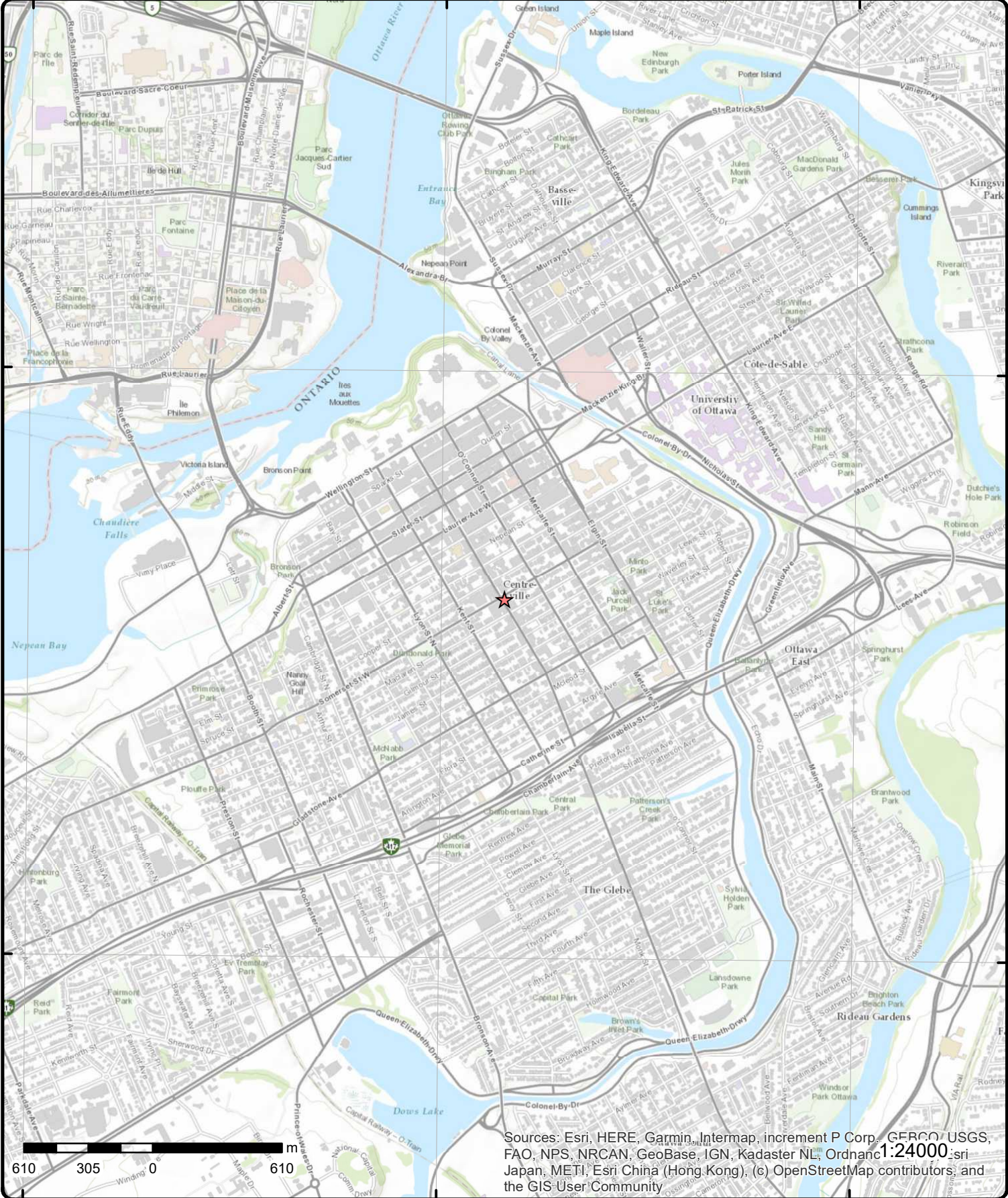
Order Number: 21120900110

Address: PE4776 - 352 Somerset Street West, Ottawa, ON



Source: ESRI World Imagery

© ERIS Information Limited Partnership



Sources: Esri, HERE, Garmin, Intermap, increment P Corp., GEBCO, USGS, FAO, NPS, NRCAN, GeoBase, IGN, Kadaster NL, Ordnance Survey, Esri Japan, METI, Esri China (Hong Kong), (c) OpenStreetMap contributors, and the GIS User Community

Topographic Map

Order Number: 2112090110

Address: PE4776 - 352 Somerset Street West, ON



Source: ESRI World Topographic Map

© ERIS Information Limited Partnership

Detail Report

Map Key	Number of Records	Direction/ Distance (m)	Elev/Diff (m)	Site	DB
<u>1</u>	1 of 1	-/0.0	76.9 / 0.00	352/348/346 Somerset & 349 MacLaren Ottawa ON	EHS
Order No: 20001102002 Status: C Report Type: Site Report Report Date: 11/3/00 Date Received: 11/2/00 Previous Site Name: Lot/Building Size: Additional Info Ordered:		Nearest Intersection: Bank and Somerset Municipality: Client Prov/State: ON Search Radius (km): 0.25 X: -75.695818 Y: 45.415198			
<u>2</u>	1 of 1	WNW/21.4	76.9 / 0.00	Ottawa Dairy Well Nepean ON	OOGW
Licence No: F019784 Well ID: 32035 Well Compl ID: 31692 W Class ID: 2366 UWI Code: F019784 Permit Date: NULL Depth(m): 365.76 Well Pool: NULL Completion Date: NULL Depth Reached: NULL Capped Date: NULL Class ID: DB Source: Status as of: January 2021 Start Date: NULL SPUD Date: NULL Class: NFW Grnd Elev: 72.60 KB Elev: NULL TVD: 365.76 PBTD: NULL TD Form: March Workover D: NULL Operator: Unknown Township: Nepean Well Name: Ottawa Dairy Well Target: ORD Target Desc: ORDOVICIAN Well Status Type: Natural Gas Well Status Type Desc: A WELL PRESENTLY OR FORMERLY USED TO PRODUCE NATURAL GAS FROM A RESERVOIR Well Status Mode: No Well Found Status Mode Desc: Classification: Classification Desc: Cement Rec: NULL Comments: By J.Clark [OGSR] using PetroGIS.		Well Compl: 31692 County: Ottawa/Carleton Block: NULL Lot: D Conc: CBF Surface Lat NAD83: 45.41535722 Surface Long NAD83: -75.69641000 Bottom Lat NAD83: 45.41535722 Bottom Long NAD83: -75.69641000 Lot Sides (m): NULL X E/W (m): NULL X Latitude Nad27: Longitude Nad27: bottom lat27: bottom long27: Lateral: No Accuracy: 500 Method: Part Lot Centroid Parent: NULL Prod Top: NULL Prod Bot: NULL PROPD Depth: 365.76 Location Method: Part Lot Centroid Location Accuracy: Within 500 metres Dt Obtained: 2009-06-05 00:00:00			

Map Key	Number of Records	Direction/ Distance (m)	Elev/Diff (m)	Site	DB
<u>Details</u>					
License No:	F019784			Source:	FORM 7
Top (m):	145.76			Static Level (m):	n/a
Elevation (m):	NULL			Geology/Water:	Geology
Geology Formation:	Trenton Group			Elevation / Top (m):	NULL / 145.76
Type of Water:	n/a				
License No:	F019784			Source:	FORM 7
Top (m):	362.16			Static Level (m):	n/a
Elevation (m):	NULL			Geology/Water:	Geology
Geology Formation:	March			Elevation / Top (m):	NULL / 362.16
Type of Water:	n/a				
License No:	F019784			Source:	MNR
Top (m):	238.72			Static Level (m):	n/a
Elevation (m):	NULL			Geology/Water:	Geology
Geology Formation:	Rockcliffe			Elevation / Top (m):	NULL / 238.72
Type of Water:	n/a				
License No:	F019784			Source:	MNR
Top (m):	289.01			Static Level (m):	n/a
Elevation (m):	NULL			Geology/Water:	Geology
Geology Formation:	Oxford			Elevation / Top (m):	NULL / 289.01
Type of Water:	n/a				
License No:	F019784			Source:	FORM 7
Top (m):	145.76			Static Level (m):	n/a
Elevation (m):	NULL			Geology/Water:	Geology
Geology Formation:	Lindsay			Elevation / Top (m):	NULL / 145.76
Type of Water:	n/a				
License No:	F019784			Source:	FORM 7
Top (m):	238.72			Static Level (m):	n/a
Elevation (m):	NULL			Geology/Water:	Geology
Geology Formation:	Rockcliffe			Elevation / Top (m):	NULL / 238.72
Type of Water:	n/a				
License No:	F019784			Source:	MNR
Top (m):	289.01			Static Level (m):	n/a
Elevation (m):	NULL			Geology/Water:	Geology
Geology Formation:	Beekmantown Group			Elevation / Top (m):	NULL / 289.01
Type of Water:	n/a				
License No:	F019784			Source:	MNR
Top (m):	145.76			Static Level (m):	n/a
Elevation (m):	NULL			Geology/Water:	Geology
Geology Formation:	Trenton Group			Elevation / Top (m):	NULL / 145.76
Type of Water:	n/a				
License No:	F019784			Source:	MNR
Top (m):	362.16			Static Level (m):	n/a
Elevation (m):	NULL			Geology/Water:	Geology
Geology Formation:	March			Elevation / Top (m):	NULL / 362.16
Type of Water:	n/a				
License No:	F019784			Source:	FORM 7
Top (m):	289.01			Static Level (m):	n/a
Elevation (m):	NULL			Geology/Water:	Geology
Geology Formation:	Oxford			Elevation / Top (m):	NULL / 289.01
Type of Water:	n/a				
License No:	F019784			Source:	MNR
Top (m):	145.76			Static Level (m):	n/a
Elevation (m):	NULL			Geology/Water:	Geology
Geology Formation:	Lindsay			Elevation / Top (m):	NULL / 145.76

Map Key	Number of Records	Direction/ Distance (m)	Elev/Diff (m)	Site	DB
Type of Water:		n/a			
License No:	F019784			Source:	FORM 7
Top (m):	289.01			Static Level (m):	n/a
Elevation (m):	NULL			Geology/Water:	Geology
Geology Formation:	Beekmantown Group			Elevation / Top (m):	NULL / 289.01
Type of Water:	n/a				
<u>3</u>	1 of 6	WSW/24.1	76.9 / 0.00	Parson Refrigeration (1985) Ltd. 296 Bank St. Ottawa ON K2P 1X8	SPL
Ref No:	5430-849QV8			Discharger Report:	
Site No:				Material Group:	
Incident Dt:				Health/Env Conseq:	
Year:				Client Type:	
Incident Cause:	Valve / Fitting Leak Or Failure			Sector Type:	Other
Incident Event:				Agency Involved:	
Contaminant Code:	38			Nearest Watercourse:	
Contaminant Name:	REFRIGERANT GAS, N.O.S.			Site Address:	
Contaminant Limit 1:				Site District Office:	
Contam Limit Freq 1:				Site Postal Code:	
Contaminant UN No 1:				Site Region:	
Environment Impact:	Not Anticipated			Site Municipality:	
Nature of Impact:	Air Pollution			Site Lot:	
Receiving Medium:				Site Conc:	
Receiving Env:				Northing:	
MOE Response:	No Field Response			Easting:	
Dt MOE Arvl on Scn:				Site Geo Ref Accu:	
MOE Reported Dt:	4/6/2010			Site Map Datum:	
Dt Document Closed:				SAC Action Class:	Air Spills - Gases and Vapours
Incident Reason:	Spill			Source Type:	
Site Name:	Hartman's Independant Grocer<UNOFFICIAL>				
Site County/District:					
Site Geo Ref Meth:					
Incident Summary:	Parsons Ref: 235 lbs R507 to Air				
Contaminant Qty:					
<u>3</u>	2 of 6	WSW/24.1	76.9 / 0.00	Parson Refrigeration (1985) Ltd. 296 Bank St Ottawa ON	SPL
Ref No:	7666-9ZVTFZ			Discharger Report:	
Site No:	NA			Material Group:	
Incident Dt:	8/30/2015			Health/Env Conseq:	
Year:				Client Type:	
Incident Cause:				Sector Type:	Unknown / N/A
Incident Event:				Agency Involved:	
Contaminant Code:	38			Nearest Watercourse:	
Contaminant Name:	REFRIGERANT GAS, N.O.S.			Site Address:	296 Bank St
Contaminant Limit 1:				Site District Office:	
Contam Limit Freq 1:				Site Postal Code:	
Contaminant UN No 1:				Site Region:	
Environment Impact:				Site Municipality:	Ottawa
Nature of Impact:				Site Lot:	
Receiving Medium:				Site Conc:	
Receiving Env:				Northing:	
MOE Response:	No			Easting:	
Dt MOE Arvl on Scn:				Site Geo Ref Accu:	
MOE Reported Dt:	8/30/2015			Site Map Datum:	
Dt Document Closed:	10/1/2015			SAC Action Class:	Air Spills - Gases and Vapours
Incident Reason:	Equipment Failure			Source Type:	
Site Name:	Your Independent Grocer<UNOFFICIAL>				

Map Key	Number of Records	Direction/ Distance (m)	Elev/Diff (m)	Site	DB
Site County/District:					
Site Geo Ref Meth:					
Incident Summary: Parson's Refrigeration 136 kgs R507 to atm					
Contaminant Qty: 136 kg					
3	3 of 6	WSW/24.1	76.9 / 0.00	Loblaw Companies Limited 296 Bank St. Ottawa ON K2P 1X8	GEN
Generator No: ON9102901					
Status:					
Approval Years: 2016					
Contam. Facility: No					
MHSW Facility: No					
SIC Code: 445110					
SIC Description: SUPERMARKETS AND OTHER GROCERY (EXCEPT CONVENIENCE) STORES					
PO Box No:					
Country: Canada					
Choice of Contact: CO_OFFICIAL					
Co Admin:					
Phone No Admin:					
Detail(s)					
Waste Class: 312					
Waste Class Desc: PATHOLOGICAL WASTES					
3	4 of 6	WSW/24.1	76.9 / 0.00	Loblaw Companies Limited 296 Bank St. Ottawa ON K2P 1X8	GEN
Generator No: ON9102901					
Status:					
Approval Years: 2015					
Contam. Facility: No					
MHSW Facility: No					
SIC Code: 445110					
SIC Description: SUPERMARKETS AND OTHER GROCERY (EXCEPT CONVENIENCE) STORES					
PO Box No:					
Country: Canada					
Choice of Contact: CO_OFFICIAL					
Co Admin:					
Phone No Admin:					
Detail(s)					
Waste Class: 312					
Waste Class Desc: PATHOLOGICAL WASTES					
3	5 of 6	WSW/24.1	76.9 / 0.00	LOBLAWS INC. 296 Bank St. Ottawa ON K2P 1X8	GEN
Generator No: ON9102901					
Status: Registered					
Approval Years: As of Dec 2018					
Contam. Facility:					
MHSW Facility:					
SIC Code:					
SIC Description:					
PO Box No:					
Country: Canada					
Choice of Contact:					
Co Admin:					
Phone No Admin:					
Detail(s)					
Waste Class: 212 I					
Waste Class Desc: Aliphatic solvents and residues					
Waste Class: 261 A					
Waste Class Desc: Pharmaceuticals					
Waste Class: 312 P					

Map Key	Number of Records	Direction/ Distance (m)	Elev/Diff (m)	Site	DB
Waste Class Desc:		Pathological wastes			
3	6 of 6	WSW/24.1	76.9 / 0.00	LOBLAWS INC. 296 Bank St. Ottawa ON K2P 1X8	GEN
Generator No:	ON9102901			PO Box No:	
Status:	Registered			Country:	Canada
Approval Years:	As of Jul 2020			Choice of Contact:	
Contam. Facility:				Co Admin:	
MHSW Facility:				Phone No Admin:	
SIC Code:					
SIC Description:					
<u>Detail(s)</u>					
Waste Class:	261 A				
Waste Class Desc:	Pharmaceuticals				
Waste Class:	312 P				
Waste Class Desc:	Pathological wastes				
Waste Class:	212 I				
Waste Class Desc:	Aliphatic solvents and residues				
4	1 of 2	SW/26.5	76.9 / 0.00	296 BANK ST. OTTAWA ON	WWIS
Well ID:	7246842			Data Entry Status:	
Construction Date:				Data Src:	
Primary Water Use:	Monitoring and Test Hole			Date Received:	8/24/2015
Sec. Water Use:	0			Selected Flag:	True
Final Well Status:	Observation Wells			Abandonment Rec:	
Water Type:				Contractor:	7241
Casing Material:				Form Version:	7
Audit No:	Z208884			Owner:	
Tag:	A165621			Street Name:	296 BANK ST.
Construction Method:				County:	OTTAWA
Elevation (m):				Municipality:	OTTAWA CITY
Elevation Reliability:				Site Info:	
Depth to Bedrock:				Lot:	
Well Depth:				Concession:	
Overburden/Bedrock:				Concession Name:	
Pump Rate:				Easting NAD83:	
Static Water Level:				Northing NAD83:	
Flowing (Y/N):				Zone:	
Flow Rate:				UTM Reliability:	
Clear/Cloudy:					
PDF URL (Map):					
<u>Additional Detail(s) (Map)</u>					
Well Completed Date:	2015/07/17				
Year Completed:	2015				
Depth (m):	6.096				
Latitude:	45.4150891021901				
Longitude:	-75.6962951247751				
Path:					
<u>Bore Hole Information</u>					

Map Key	Number of Records	Direction/ Distance (m)	Elev/Diff (m)	Site	DB
Bore Hole ID:	1005625955			Elevation:	72.713668
DP2BR:				Elevrc:	
Spatial Status:				Zone:	18
Code OB:				East83:	445519.00
Code OB Desc:				North83:	5029299.00
Open Hole:				Org CS:	G83dd
Cluster Kind:				UTMRC:	4
Date Completed:	17-Jul-2015 00:00:00			UTMRC Desc:	margin of error : 30 m - 100 m
Remarks:				Location Method:	wwr
Elevrc Desc:					
Location Source Date:					
Improvement Location Source:					
Improvement Location Method:					
Source Revision Comment:					
Supplier Comment:					

Overburden and Bedrock

Materials Interval

Formation ID: 1005704585
Layer: 1
Color: 2
General Color: GREY
Mat1:
Most Common Material:
Mat2:
Mat2 Desc:
Mat3:
Mat3 Desc:
Formation Top Depth: 0.0
Formation End Depth: 1.0
Formation End Depth UOM: ft

Overburden and Bedrock

Materials Interval

Formation ID: 1005704587
Layer: 3
Color:
General Color:
Mat1: 34
Most Common Material: TILL
Mat2:
Mat2 Desc:
Mat3:
Mat3 Desc:
Formation Top Depth: 10.0
Formation End Depth: 20.0
Formation End Depth UOM: ft

Overburden and Bedrock

Materials Interval

Formation ID: 1005704586
Layer: 2
Color: 2
General Color: GREY
Mat1: 05
Most Common Material: CLAY
Mat2: 06
Mat2 Desc: SILT
Mat3:
Mat3 Desc:

<i>Map Key</i>	<i>Number of Records</i>	<i>Direction/ Distance (m)</i>	<i>Elev/Diff (m)</i>	<i>Site</i>	<i>DB</i>
<i>Formation Top Depth:</i>			1.0		
<i>Formation End Depth:</i>			10.0		
<i>Formation End Depth UOM:</i>			ft		
 <u>Annular Space/Abandonment Sealing Record</u>					
<i>Plug ID:</i>			1005704595		
<i>Layer:</i>			1		
<i>Plug From:</i>			0		
<i>Plug To:</i>			1		
<i>Plug Depth UOM:</i>			ft		
 <u>Annular Space/Abandonment Sealing Record</u>					
<i>Plug ID:</i>			1005704597		
<i>Layer:</i>			3		
<i>Plug From:</i>			9		
<i>Plug To:</i>			20		
<i>Plug Depth UOM:</i>			ft		
 <u>Annular Space/Abandonment Sealing Record</u>					
<i>Plug ID:</i>			1005704596		
<i>Layer:</i>			2		
<i>Plug From:</i>			1		
<i>Plug To:</i>			9		
<i>Plug Depth UOM:</i>			ft		
 <u>Method of Construction & Well Use</u>					
<i>Method Construction ID:</i>			1005704594		
<i>Method Construction Code:</i>			D		
<i>Method Construction:</i>			Direct Push		
<i>Other Method Construction:</i>					
 <u>Pipe Information</u>					
<i>Pipe ID:</i>			1005704584		
<i>Casing No:</i>			0		
<i>Comment:</i>					
<i>Alt Name:</i>					
 <u>Construction Record - Screen</u>					
<i>Screen ID:</i>			1005704591		
<i>Layer:</i>			1		
<i>Slot:</i>			10		
<i>Screen Top Depth:</i>			10		
<i>Screen End Depth:</i>			20		
<i>Screen Material:</i>			5		
<i>Screen Depth UOM:</i>			ft		
<i>Screen Diameter UOM:</i>			inch		
<i>Screen Diameter:</i>			1.05999994277954		
 <u>Water Details</u>					

Map Key	Number of Records	Direction/ Distance (m)	Elev/Diff (m)	Site	DB
Water ID:		1005704589			
Layer:					
Kind Code:					
Kind:					
Water Found Depth:					
Water Found Depth UOM:		ft			
<u>Hole Diameter</u>					
Hole ID:		1005704588			
Diameter:		2.375			
Depth From:		0.0			
Depth To:		20.0			
Hole Depth UOM:		ft			
Hole Diameter UOM:		inch			

[4](#) 2 of 2 SW/26.5 76.9 / 0.00 296 BANK ST.
OTTAWA ON [WWIS](#)

Well ID:	7246843	Data Entry Status:	
Construction Date:		Data Src:	
Primary Water Use:	Monitoring and Test Hole	Date Received:	8/24/2015
Sec. Water Use:	0	Selected Flag:	True
Final Well Status:	Observation Wells	Abandonment Rec:	
Water Type:		Contractor:	7241
Casing Material:		Form Version:	7
Audit No:	Z208885	Owner:	
Tag:	A163032	Street Name:	296 BANK ST.
Construction Method:		County:	OTTAWA
Elevation (m):		Municipality:	OTTAWA CITY
Elevation Reliability:		Site Info:	
Depth to Bedrock:		Lot:	
Well Depth:		Concession:	
Overburden/Bedrock:		Concession Name:	
Pump Rate:		Easting NAD83:	
Static Water Level:		Northing NAD83:	
Flowing (Y/N):		Zone:	
Flow Rate:		UTM Reliability:	
Clear/Cloudy:			

PDF URL (Map):

Additional Detail(s) (Map)

Well Completed Date: 2015/07/17
Year Completed: 2015
Depth (m): 3.048
Latitude: 45.4150891021901
Longitude: -75.6962951247751
Path:

Bore Hole Information

Bore Hole ID:	1005625970	Elevation:	72.713668
DP2BR:		Elevrc:	
Spatial Status:		Zone:	18
Code OB:		East83:	445519.00
Code OB Desc:		North83:	5029299.00
Open Hole:		Org CS:	G83dd
Cluster Kind:		UTMRC:	4
Date Completed:	17-Jul-2015 00:00:00	UTMRC Desc:	margin of error : 30 m - 100 m
Remarks:		Location Method:	wwr

Map Key	Number of Records	Direction/ Distance (m)	Elev/Diff (m)	Site	DB
Elevrc Desc:					
Location Source Date:					
Improvement Location Source:					
Improvement Location Method:					
Source Revision Comment:					
Supplier Comment:					
<u>Overburden and Bedrock</u>					
<u>Materials Interval</u>					
Formation ID:		1005704599			
Layer:		1			
Color:		2			
General Color:		GREY			
Mat1:					
Most Common Material:					
Mat2:		73			
Mat2 Desc:		HARD			
Mat3:					
Mat3 Desc:					
Formation Top Depth:		0.0			
Formation End Depth:		1.0			
Formation End Depth UOM:		ft			
<u>Overburden and Bedrock</u>					
<u>Materials Interval</u>					
Formation ID:		1005704600			
Layer:		2			
Color:		2			
General Color:		GREY			
Mat1:		05			
Most Common Material:		CLAY			
Mat2:		06			
Mat2 Desc:		SILT			
Mat3:		85			
Mat3 Desc:		SOFT			
Formation Top Depth:		1.0			
Formation End Depth:		10.0			
Formation End Depth UOM:		ft			
<u>Annular Space/Abandonment</u>					
<u>Sealing Record</u>					
Plug ID:		1005704610			
Layer:		3			
Plug From:		2.5			
Plug To:		10			
Plug Depth UOM:		ft			
<u>Annular Space/Abandonment</u>					
<u>Sealing Record</u>					
Plug ID:		1005704608			
Layer:		1			
Plug From:		0			
Plug To:		1			
Plug Depth UOM:		ft			
<u>Annular Space/Abandonment</u>					
<u>Sealing Record</u>					

Map Key	Number of Records	Direction/ Distance (m)	Elev/Diff (m)	Site	DB
---------	-------------------	----------------------------	------------------	------	----

Plug ID: 1005704609
Layer: 2
Plug From: 1
Plug To: 2.5
Plug Depth UOM: ft

Method of Construction & Well Use

Method Construction ID: 1005704607
Method Construction Code: D
Method Construction: Direct Push
Other Method Construction:

Pipe Information

Pipe ID: 1005704598
Casing No: 0
Comment:
Alt Name:

Construction Record - Screen

Screen ID: 1005704604
Layer: 1
Slot: 10
Screen Top Depth: 3
Screen End Depth: 10
Screen Material: 5
Screen Depth UOM: ft
Screen Diameter UOM: inch
Screen Diameter: 1.6599999666214

Water Details

Water ID: 1005704602
Layer:
Kind Code:
Kind:
Water Found Depth:
Water Found Depth UOM: ft

Hole Diameter

Hole ID: 1005704601
Diameter: 2.375
Depth From: 0.0
Depth To: 10.0
Hole Depth UOM: ft
Hole Diameter UOM: inch

<u>5</u>	1 of 1	N/38.3	76.9 / 0.00	Biz Point Inc. 273 Bank St Ottawa ON K2P 1X5	SCT
----------	--------	---------------	--------------------	---	------------

Established: 2004
Plant Size (ft²):
Employment:

--Details--

Map Key	Number of Records	Direction/ Distance (m)	Elev/Diff (m)	Site	DB
Description:		Digital Printing			
SIC/NAICS Code:		323115			
6	1 of 1	NW/43.0	76.9 / 0.00	275 Bank Street Ottawa ON K2P 2L6	EHS
Order No:		20101027019		Nearest Intersection:	
Status:		C		Municipality:	
Report Type:		Custom Report		Client Prov/State: ON	
Report Date:		11/2/2010		Search Radius (km): 0.25	
Date Received:		10/27/2010 11:39:28 AM		X: -75.696426	
Previous Site Name:				Y: 45.415638	
Lot/Building Size:					
Additional Info Ordered:					
7	1 of 1	NE/48.9	77.0 / 0.11	SOMERSET ROADWAY OTTAWA ON	WWIS
Well ID:		1535586		Data Entry Status:	
Construction Date:				Data Src:	
Primary Water Use:				Date Received: 6/24/2005	
Sec. Water Use:				Selected Flag: True	
Final Well Status:		Observation Wells		Abandonment Rec:	
Water Type:				Contractor: 1844	
Casing Material:				Form Version: 3	
Audit No:		Z30507		Owner:	
Tag:		A020628		Street Name: SOMERSET ROADWAY	
Construction Method:				County: OTTAWA	
Elevation (m):				Municipality: OTTAWA CITY	
Elevation Reliability:				Site Info:	
Depth to Bedrock:				Lot:	
Well Depth:				Concession:	
Overburden/Bedrock:				Concession Name:	
Pump Rate:				Easting NAD83:	
Static Water Level:				Northing NAD83:	
Flowing (Y/N):				Zone:	
Flow Rate:				UTM Reliability:	
Clear/Cloudy:					
PDF URL (Map):		https://d2khazk8e83rdv.cloudfront.net/moe_mapping/downloads/2Water/Wells_pdfs/153\1535586.pdf			
Additional Detail(s) (Map)					
Well Completed Date:		2005/04/27			
Year Completed:		2005			
Depth (m):		6			
Latitude:		45.4156771009064			
Longitude:		-75.6958166864399			
Path:		153\1535586.pdf			
Bore Hole Information					
Bore Hole ID:		11316125		Elevation: 72.768516	
DP2BR:				Elevrc:	
Spatial Status:				Zone: 18	
Code OB:		o		East83: 445557.00	
Code OB Desc:		Overburden		North83: 5029364.00	
Open Hole:				Org CS: UTM83	
Cluster Kind:				UTMRC: 4	
Date Completed:		27-Apr-2005 00:00:00		UTMRC Desc: margin of error : 30 m - 100 m	
Remarks:				Location Method: wwr	

Map Key	Number of Records	Direction/ Distance (m)	Elev/Diff (m)	Site	DB
Elevrc Desc:					
Location Source Date:					
Improvement Location Source:					
Improvement Location Method:					
Source Revision Comment:					
Supplier Comment:					
<u>Overburden and Bedrock</u>					
<u>Materials Interval</u>					
Formation ID:		932996681			
Layer:		1			
Color:		2			
General Color:		GREY			
Mat1:		11			
Most Common Material:		GRAVEL			
Mat2:					
Mat2 Desc:					
Mat3:					
Mat3 Desc:					
Formation Top Depth:		0.0			
Formation End Depth:		0.800000011920929			
Formation End Depth UOM:		m			
<u>Overburden and Bedrock</u>					
<u>Materials Interval</u>					
Formation ID:		932996682			
Layer:		2			
Color:		6			
General Color:		BROWN			
Mat1:		28			
Most Common Material:		SAND			
Mat2:					
Mat2 Desc:					
Mat3:					
Mat3 Desc:					
Formation Top Depth:		0.800000011920929			
Formation End Depth:		1.2000000476837158			
Formation End Depth UOM:		m			
<u>Overburden and Bedrock</u>					
<u>Materials Interval</u>					
Formation ID:		932996683			
Layer:		3			
Color:		2			
General Color:		GREY			
Mat1:		06			
Most Common Material:		SILT			
Mat2:					
Mat2 Desc:					
Mat3:					
Mat3 Desc:					
Formation Top Depth:		1.2000000476837158			
Formation End Depth:		6.0			
Formation End Depth UOM:		m			
<u>Annular Space/Abandonment</u>					
<u>Sealing Record</u>					
Plug ID:		933271640			

Map Key	Number of Records	Direction/ Distance (m)	Elev/Diff (m)	Site	DB
Layer:	1				
Plug From:	0				
Plug To:	2.5				
Plug Depth UOM:	m				
<u>Method of Construction & Well Use</u>					
Method Construction ID:	961535586				
Method Construction Code:	B				
Method Construction:	Other Method				
Other Method Construction:					
<u>Pipe Information</u>					
Pipe ID:	11330980				
Casing No:	1				
Comment:					
Alt Name:					
<u>Construction Record - Casing</u>					
Casing ID:	930855429				
Layer:	1				
Material:	5				
Open Hole or Material:	PLASTIC				
Depth From:	0				
Depth To:	3				
Casing Diameter:	50				
Casing Diameter UOM:	cm				
Casing Depth UOM:	m				
<u>Construction Record - Screen</u>					
Screen ID:	933413326				
Layer:	1				
Slot:	#10				
Screen Top Depth:	3				
Screen End Depth:	6				
Screen Material:	5				
Screen Depth UOM:	m				
Screen Diameter UOM:	cm				
Screen Diameter:	6.5				
<u>Hole Diameter</u>					
Hole ID:	11533635				
Diameter:	20.0				
Depth From:	0.0				
Depth To:	6.0				
Hole Depth UOM:	m				
Hole Diameter UOM:	cm				

8

1 of 2

ESE/55.1

76.9 / 0.06

FOSTER SPORT CENTER
305 BANK STREET
OTTAWA ON K2P 1X7

GEN

Generator No: ON1098700
Status:
Approval Years: 88,89,90
Contam. Facility:

PO Box No:
Country:
Choice of Contact:
Co Admin:

Map Key	Number of Records	Direction/ Distance (m)	Elev/Diff (m)	Site	DB
MHSW Facility: SIC Code: 6542 SIC Description: BICYCLE SHOPS				Phone No Admin:	
Detail(s)					
Waste Class: 213 Waste Class Desc: PETROLEUM DISTILLATES					
8	2 of 2	ESE/55.1	76.9 / 0.06	FOSTER SPORT CENTER 15-418 305 BANK STREET OTTAWA ON K2P 1X7	GEN
Generator No: ON1098700 Status: Approval Years: 92,93,94,95,96,97,98 Contam. Facility: MHSW Facility: SIC Code: 6542 SIC Description: BICYCLE SHOPS				PO Box No: Country: Choice of Contact: Co Admin: Phone No Admin:	
Detail(s)					
Waste Class: 213 Waste Class Desc: PETROLEUM DISTILLATES					
9	1 of 1	NNW/59.1	76.9 / 0.00	275 Bank St Ottawa ON K2P2L6	EHS
Order No: 20160210002 Status: C Report Type: Custom Report Report Date: 16-FEB-16 Date Received: 10-FEB-16 Previous Site Name: Lot/Building Size: Additional Info Ordered:				Nearest Intersection: Municipality: Client Prov/State: ON Search Radius (km): .25 X: -75.696311 Y: 45.415823	
10	1 of 12	SSE/60.0	76.9 / 0.00	HARTMAN'S YOUR INDEPENDENT GROCER 296 BANK STREET OTTAWA ON K2P 1X8	PES
Detail Licence No: Licence No: Status: Approval Date: Report Source: Licence Type: Vendor Licence Type Code: Licence Class: Licence Control: Latitude: Longitude: Lot: Concession: Region: District: County: Trade Name: PDF Link: PDF Site Location:				Operator Box: Operator Class: Operator No: Operator Type: Oper Area Code: Oper Phone No: Operator Ext: Operator Lot: Oper Concession: Operator Region: Operator District: Operator County: Op Municipality: Post Office Box: MOE District: SWP Area Name:	

Map Key	Number of Records	Direction/ Distance (m)	Elev/Diff (m)	Site	DB
10	2 of 12	SSE/60.0	76.9 / 0.00	HARTMAN'S YOUR INDEPENDENT GROCER 296 BANK STREET OTTAWA ON K2P 1X8	PES
Detail Licence No:	23-01-10066-0			Operator Box:	
Licence No:	10066			Operator Class:	
Status:				Operator No:	
Approval Date:				Operator Type:	
Report Source:				Oper Area Code:	
Licence Type:	Limited Vendor			Oper Phone No:	
Licence Type Code:	23			Operator Ext:	
Licence Class:	01			Operator Lot:	
Licence Control:	0			Oper Concession:	
Latitude:				Operator Region:	4
Longitude:				Operator District:	2
Lot:				Operator County:	15
Concession:				Op Municipality:	
Region:	4			Post Office Box:	
District:	2			MOE District:	
County:	15			SWP Area Name:	
Trade Name:					
PDF Link:					
PDF Site Location:					
10	3 of 12	SSE/60.0	76.9 / 0.00	HARTMAN'S YOUR INDEPENDENT GROCER 296 BANK ST OTTAWA ON K2P 1X8	PES
Detail Licence No:				Operator Box:	
Licence No:				Operator Class:	
Status:				Operator No:	
Approval Date:				Operator Type:	
Report Source:				Oper Area Code:	
Licence Type:	Limited Vendor			Oper Phone No:	
Licence Type Code:	23			Operator Ext:	
Licence Class:				Operator Lot:	
Licence Control:				Oper Concession:	
Latitude:				Operator Region:	
Longitude:				Operator District:	
Lot:				Operator County:	
Concession:				Op Municipality:	
Region:				Post Office Box:	
District:				MOE District:	
County:				SWP Area Name:	
Trade Name:					
PDF Link:					
PDF Site Location:					
10	4 of 12	SSE/60.0	76.9 / 0.00	HARTMAN'S YOUR INDEPENDENT GROCER 296 BANK ST OTTAWA ON K2P 1X8	PES
Detail Licence No:				Operator Box:	
Licence No:				Operator Class:	
Status:				Operator No:	
Approval Date:				Operator Type:	
Report Source:				Oper Area Code:	
Licence Type:	Vendor			Oper Phone No:	
Licence Type Code:				Operator Ext:	

Map Key	Number of Records	Direction/ Distance (m)	Elev/Diff (m)	Site	DB
Licence Class: Licence Control: Latitude: Longitude: Lot: Concession: Region: District: County: Trade Name: PDF Link: PDF Site Location:				Operator Lot: Oper Concession: Operator Region: Operator District: Operator County: Op Municipality: Post Office Box: MOE District: SWP Area Name:	
10	5 of 12	SSE/60.0	76.9 / 0.00	Bank and Somerset Holdings Limited 296 Bank Street Ottawa ON K2P 1X8	CA
Certificate #: Application Year: Issue Date: Approval Type: Status: Application Type: Client Name: Client Address: Client City: Client Postal Code: Project Description: Contaminants: Emission Control:		5155-5W4MG7 2004 3/1/2004 Municipal and Private Sewage Works Approved			
10	6 of 12	SSE/60.0	76.9 / 0.00	HARTMAN'S YOUR INDEPENDENT GROCER 296 BANK ST OTTAWA ON K2P 1X8	PES
Detail Licence No: Licence No: Status: Approval Date: Report Source: Licence Type: Licence Type Code: Licence Class: Licence Control: Latitude: Longitude: Lot: Concession: Region: District: County: Trade Name: PDF Link: PDF Site Location:		23-01-16480-0 LIMITED		Operator Box: Operator Class: Operator No: Operator Type: Oper Area Code: Oper Phone No: Operator Ext: Operator Lot: Oper Concession: Operator Region: Operator District: Operator County: Op Municipality: Post Office Box: MOE District: SWP Area Name:	
10	7 of 12	SSE/60.0	76.9 / 0.00	MASSINE ENTERPRISES INC. O/A MASSINE'S YOUR INDEPENDENT GROCER 296 BANK ST OTTAWA ON K2P1X8	PES

Map Key	Number of Records	Direction/ Distance (m)	Elev/Diff (m)	Site	DB
Detail Licence No: Licence No: 17671 Status: Approval Date: Report Source: Legacy Licenses (Excluding TS) Licence Type: Limited Vendor Licence Type Code: 23 Licence Class: 01 Licence Control: Latitude: Longitude: Lot: Concession: Region: District: County: Trade Name: PDF Link: PDF Site Location:					
Operator Box: Operator Class: Operator No: Operator Type: Oper Area Code: 613 Oper Phone No: 2348692 Operator Ext: Operator Lot: Oper Concession: Operator Region: Operator District: Operator County: Op Municipality: Post Office Box: MOE District: SWP Area Name:					

10	8 of 12	SSE/60.0	76.9 / 0.00	LOBLAWS INC O/A BANK STREET YOUR INDEPENDENT GROCER 296 BANK ST OTTAWA ON K2P1X8	PES
Detail Licence No: Licence No: 17343 Status: Approval Date: Report Source: Legacy Licenses (Excluding TS) Licence Type: Limited Vendor Licence Type Code: 23 Licence Class: 01 Licence Control: Latitude: Longitude: Lot: Concession: Region: District: County: Trade Name: PDF Link: PDF Site Location:					
Operator Box: Operator Class: Operator No: Operator Type: Oper Area Code: 613 Oper Phone No: 2348692 Operator Ext: Operator Lot: Oper Concession: Operator Region: Operator District: Operator County: Op Municipality: Post Office Box: MOE District: SWP Area Name:					

10	9 of 12	SSE/60.0	76.9 / 0.00	HARTMAN'S YOUR INDEPENDENT GROCER 296 BANK ST OTTAWA ON K2P1X8	PES
Detail Licence No: Licence No: 16480 Status: Approval Date: Report Source: Legacy Licenses (Excluding TS) Licence Type: Limited Vendor Licence Type Code: 23 Licence Class: 01 Licence Control: Latitude: Longitude: Lot: Concession:					
Operator Box: Operator Class: Operator No: Operator Type: Oper Area Code: 613 Oper Phone No: 2348692 Operator Ext: Operator Lot: Oper Concession: Operator Region: Operator District: Operator County: Op Municipality:					

Map Key	Number of Records	Direction/ Distance (m)	Elev/Diff (m)	Site	DB
Region: District: County: Trade Name: PDF Link: PDF Site Location:				Post Office Box: MOE District: SWP Area Name:	
10	10 of 12	SSE/60.0	76.9 / 0.00	Bank and Somerset Holdings Limited 296 Bank Street Ottawa ON K2P 1X8	ECA
Approval No: 5155-5W4MG7 Approval Date: 2004-03-01 Status: Approved Record Type: ECA Link Source: IDS SWP Area Name: Rideau Valley Approval Type: ECA-MUNICIPAL AND PRIVATE SEWAGE WORKS Project Type: MUNICIPAL AND PRIVATE SEWAGE WORKS Business Name: Bank and Somerset Holdings Limited Address: 296 Bank Street Full Address: Full PDF Link: https://www.accessenvironment.ene.gov.on.ca/instruments/5932-5SUMTJ-14.pdf PDF Site Location:		MOE District: Ottawa City: Longitude: -75.6962 Latitude: 45.41505 Geometry X: Geometry Y:			
10	11 of 12	SSE/60.0	76.9 / 0.00	HARTMAN'S YOUR INDEPENDENT GROCER 296 BANK ST OTTAWA ON K2P1X8	PES
Detail Licence No: Licence No: 10066 Status: Approval Date: Report Source: Legacy Licenses (Excluding TS) Licence Type: Retail Vendor Class 03 Licence Type Code: 21 Licence Class: 03 Licence Control: Latitude: Longitude: Lot: Concession: Region: District: County: Trade Name: PDF Link: PDF Site Location:		Operator Box: Operator Class: Operator No: Operator Type: Oper Area Code: 613 Oper Phone No: 2348692 Operator Ext: Operator Lot: Oper Concession: Operator Region: Operator District: Operator County: Op Municipality: Post Office Box: MOE District: SWP Area Name:			
10	12 of 12	SSE/60.0	76.9 / 0.00	HARTMAN'S YOUR INDEPENDENT GROCER 296 BANK ST OTTAWA ON K2P1X8	PES
Detail Licence No: 23-01-10066-0 Licence No: 10066 Status: Approval Date: Report Source: Legacy Licenses (Excluding TS) Licence Type: Limited Vendor Licence Type Code: 23		Operator Box: Operator Class: Operator No: Operator Type: Oper Area Code: 613 Oper Phone No: 2348692 Operator Ext:			

Map Key	Number of Records	Direction/ Distance (m)	Elev/Diff (m)	Site	DB
Licence Class:	01			Operator Lot:	
Licence Control:	0			Oper Concession:	
Latitude:				Operator Region:	4
Longitude:				Operator District:	2
Lot:				Operator County:	15
Concession:				Op Municipality:	
Region:	4			Post Office Box:	
District:	2			MOE District:	
County:	15			SWP Area Name:	
Trade Name:					
PDF Link:					
PDF Site Location:					

11	1 of 1	SW/60.4	76.9 / 0.00	LOBLAWS INC. 296 Bank St. Ottawa ON K2P 1X8	GEN
Generator No:	ON9102901			PO Box No:	
Status:	Registered			Country:	Canada
Approval Years:	As of Aug 2021			Choice of Contact:	
Contam. Facility:				Co Admin:	
MHSW Facility:				Phone No Admin:	
SIC Code:					
SIC Description:					

Detail(s)

Waste Class:	312 P
Waste Class Desc:	Pathological wastes
Waste Class:	212 I
Waste Class Desc:	Aliphatic solvents and residues
Waste Class:	261 A
Waste Class Desc:	Pharmaceuticals

12	1 of 1	SW/62.0	76.9 / 0.00	296 Bank St Ottawa ON K2P1X8	EHS
Order No:	20150427034			Nearest Intersection:	
Status:	C			Municipality:	
Report Type:	Standard Report			Client Prov/State:	ON
Report Date:	11-MAY-15			Search Radius (km):	.25
Date Received:	04-MAY-15			X:	-75.696543
Previous Site Name:				Y:	45.41482
Lot/Building Size:					
Additional Info Ordered:	City Directory				

13	1 of 1	ENE/70.9	75.9 / -1.00	340 SOMERSET STREET WEST<UNOFFICIAL> Ottawa ON K2P 0J9	SPL
Ref No:	6686-6QHVA5			Discharger Report:	
Site No:				Material Group:	Gases/Particulates
Incident Dt:	6/6/2006			Health/Env Conseq:	
Year:				Client Type:	
Incident Cause:				Sector Type:	Pipeline
Incident Event:				Agency Involved:	
Contaminant Code:	35			Nearest Watercourse:	
Contaminant Name:	NATURAL GAS (METHANE)			Site Address:	
Contaminant Limit 1:				Site District Office:	Ottawa
Contam Limit Freq 1:				Site Postal Code:	

Map Key	Number of Records	Direction/ Distance (m)	Elev/Diff (m)	Site	DB
Contaminant UN No 1: Environment Impact: Not Anticipated Nature of Impact: Air Pollution Receiving Medium: Air Receiving Env: MOE Response: Dt MOE Arvl on Scn: MOE Reported Dt: 6/6/2006 Dt Document Closed: Incident Reason: Site Name: Site County/District: Site Geo Ref Meth: Incident Summary: Enbridge: gas leak, 340 Somerset St. W Contaminant Qty: N/a N/a		Site Region: Site Municipality: Ottawa Site Lot: Site Conc: Northing: Easting: Site Geo Ref Accu: Site Map Datum: SAC Action Class: Source Type:			
14	1 of 1	NW/71.8	76.9 / 0.00	GLASER PHARMACY LTD. 267 BANK STREET OTTAWA ON K2P 1X3	GEN
Generator No: ON1565711 Status: Approval Years: 99,00,01 Contam. Facility: MHSW Facility: SIC Code: 6031 SIC Description: PHARMACIES		PO Box No: Country: Choice of Contact: Co Admin: Phone No Admin:			
<u>Detail(s)</u>					
Waste Class: 261		Waste Class Desc: PHARMACEUTICALS			
Waste Class: 312		Waste Class Desc: PATHOLOGICAL WASTES			
15	1 of 2	S/72.6	76.9 / 0.00	380 & 386 Somerset St W/296 Bank St Ottawa ON	EHS
Order No: 20040317015 Status: C Report Type: Custom Report Report Date: 3/26/04 Date Received: 3/17/04 Previous Site Name: Lot/Building Size: Additional Info Ordered:		Nearest Intersection: Bank St & Sommerset St W Municipality: Client Prov/State: ON Search Radius (km): 0.25 X: -75.696447 Y: 45.415117			
15	2 of 2	S/72.6	76.9 / 0.00	DUFRESNE PILING COMPANY (1967) LTD. 380 SOMERSET STREET WEST OTTAWA ON K2P 2R2	GEN
Generator No: ON3389146 Status: Approval Years: 04 Contam. Facility: MHSW Facility: SIC Code: 213117 SIC Description: Contract Drilling (except Oil and Gas)		PO Box No: Country: Choice of Contact: Co Admin: Phone No Admin:			

Map Key	Number of Records	Direction/ Distance (m)	Elev/Diff (m)	Site	DB
16	1 of 1	WSW/73.5	76.8 / -0.08	380 Somerset St W Ottawa ON K2P2R2	EHS
Order No:	20160106113			Nearest Intersection:	
Status:	C			Municipality:	
Report Type:	Standard Report			Client Prov/State:	ON
Report Date:	13-JAN-16			Search Radius (km):	.25
Date Received:	06-JAN-16			X:	-75.696869
Previous Site Name:				Y:	45.41488
Lot/Building Size:					
Additional Info Ordered:	City Directory				
17	1 of 1	NE/75.0	76.4 / -0.46	343 Somerset Street West Ottawa ON	EHS
Order No:	20140905028			Nearest Intersection:	
Status:	C			Municipality:	
Report Type:	Custom Report			Client Prov/State:	ON
Report Date:	10-SEP-14			Search Radius (km):	.25
Date Received:	05-SEP-14			X:	-75.69567
Previous Site Name:				Y:	45.415889
Lot/Building Size:					
Additional Info Ordered:					
18	1 of 2	WNW/75.2	76.9 / 0.00	COOPER PHARMACY INC SWIFT COMPOUNDING PHARMACY 276 BANK ST OTTAWA ON K2P 1X6	GEN
Generator No:	ON9068684			PO Box No:	
Status:	Registered			Country:	Canada
Approval Years:	As of Jul 2020			Choice of Contact:	
Contam. Facility:				Co Admin:	
MHSW Facility:				Phone No Admin:	
SIC Code:					
SIC Description:					
<u>Detail(s)</u>					
Waste Class:	312 P				
Waste Class Desc:	Pathological wastes				
Waste Class:	261 A				
Waste Class Desc:	Pharmaceuticals				
18	2 of 2	WNW/75.2	76.9 / 0.00	COOPER PHARMACY INC SWIFT COMPOUNDING PHARMACY 276 BANK ST OTTAWA ON K2P 1X6	GEN
Generator No:	ON9068684			PO Box No:	
Status:	Registered			Country:	Canada
Approval Years:	As of Aug 2021			Choice of Contact:	
Contam. Facility:				Co Admin:	
MHSW Facility:				Phone No Admin:	
SIC Code:					
SIC Description:					
<u>Detail(s)</u>					

Map Key	Number of Records	Direction/ Distance (m)	Elev/Diff (m)	Site	DB
Waste Class:		312 P			
Waste Class Desc:		Pathological wastes			
Waste Class:		261 A			
Waste Class Desc:		Pharmaceuticals			
19	1 of 6	NNW/83.2	76.9 / 0.00	The Ottawa Xpress 396 Cooper St Suite 204 Ottawa ON K2P 2H7	SCT
Established:		1992			
Plant Size (ft²):		15			
Employment:					
--Details--					
Description:		Newspaper Publishers			
SIC/NAICS Code:		511110			
19	2 of 6	NNW/83.2	76.9 / 0.00	The Ottawa X Press - Div. of Communications Voir Inc. 396 Cooper St Suite 204 Ottawa ON K2P 2H7	SCT
Established:		1992			
Plant Size (ft²):		15			
Employment:					
--Details--					
Description:		Newspaper Publishers			
SIC/NAICS Code:		511110			
19	3 of 6	NNW/83.2	76.9 / 0.00	Communications Voir Inc. 396 Cooper St Suite 204 Ottawa ON K2P 2H7	SCT
Established:		1992			
Plant Size (ft²):		15			
Employment:					
--Details--					
Description:		Newspaper Publishers			
SIC/NAICS Code:		511110			
19	4 of 6	NNW/83.2	76.9 / 0.00	Communications Voir Inc. 396 Cooper St Suite 204 Ottawa ON K2P 2H7	SCT
Established:		2000			
Plant Size (ft²):		15			
Employment:					
--Details--					
Description:		Newspaper Publishers			
SIC/NAICS Code:		511110			

Map Key	Number of Records	Direction/ Distance (m)	Elev/Diff (m)	Site	DB
19	5 of 6	NNW/83.2	76.9 / 0.00	Ottawa X Press 396 Cooper St Suite 204 Ottawa ON K2P 2H7	SCT
Established:					
Plant Size (ft²):					
Employment: 14					
--Details--					
Description: Periodical Publishers					
SIC/NAICS Code: 511120					
19	6 of 6	NNW/83.2	76.9 / 0.00	Imagnan Corp. 396 Cooper St Suite 203 Ottawa ON K2P 2H7	SCT
Established:					
Plant Size (ft²):					
Employment: 5					
--Details--					
Description: All Other Industrial Machinery Manufacturing					
SIC/NAICS Code: 333299					
20	1 of 16	WNW/83.7	76.9 / 0.00	DRAICCHIO'S TAILORING & CLEANING 272 BANK STREET OTTAWA ON K2P 1X6	GEN
Generator No: ON1392900					
Status:					
Approval Years: 90,97,98,99,00,01,02,03,04,05,06,07,08					
Contam. Facility:					
MHSW Facility:					
SIC Code: 9721					
SIC Description: POWER LAUND./CLEANER					
PO Box No:					
Country:					
Choice of Contact:					
Co Admin:					
Phone No Admin:					
Detail(s)					
Waste Class: 241					
Waste Class Desc: HALOGENATED SOLVENTS					
20	2 of 16	WNW/83.7	76.9 / 0.00	DRAICCHIO'S TAILORING & CLEANING 12-549 272 BANK STREET OTTAWA ON K2P 1X6	GEN
Generator No: ON1392900					
Status:					
Approval Years: 92,93,94,95,96					
Contam. Facility:					
MHSW Facility:					
SIC Code: 9721					
SIC Description: POWER LAUND./CLEANER					
PO Box No:					
Country:					
Choice of Contact:					
Co Admin:					
Phone No Admin:					
Detail(s)					
Waste Class: 241					
Waste Class Desc: HALOGENATED SOLVENTS					

Map Key	Number of Records	Direction/ Distance (m)	Elev/Diff (m)	Site	DB
20	3 of 16	WNW/83.7	76.9 / 0.00	DRAICCHIO'S TAILORING & CLEANING 272 BANK STREET OTTAWA ON K2P 1X6	GEN
Generator No:	ON1392900			PO Box No:	
Status:				Country:	
Approval Years:	2009			Choice of Contact:	
Contam. Facility:				Co Admin:	
MHSW Facility:				Phone No Admin:	
SIC Code:	812320				
SIC Description:	Dry Cleaning and Laundry Services (except Coin-Operated)				
<u>Detail(s)</u>					
Waste Class:	241				
Waste Class Desc:	HALOGENATED SOLVENTS				
20	4 of 16	WNW/83.7	76.9 / 0.00	DRAICCHIO'S TAILORING & CLEANING 272 BANK STREET OTTAWA ON K2P 1X6	GEN
Generator No:	ON1392900			PO Box No:	
Status:				Country:	
Approval Years:	2010			Choice of Contact:	
Contam. Facility:				Co Admin:	
MHSW Facility:				Phone No Admin:	
SIC Code:	812320				
SIC Description:	Dry Cleaning and Laundry Services (except Coin-Operated)				
<u>Detail(s)</u>					
Waste Class:	241				
Waste Class Desc:	HALOGENATED SOLVENTS				
20	5 of 16	WNW/83.7	76.9 / 0.00	DRAICCHIO'S TAILORING & CLEANING 272 BANK STREET OTTAWA ON K2P 1X6	GEN
Generator No:	ON1392900			PO Box No:	
Status:				Country:	
Approval Years:	2011			Choice of Contact:	
Contam. Facility:				Co Admin:	
MHSW Facility:				Phone No Admin:	
SIC Code:	812320				
SIC Description:	Dry Cleaning and Laundry Services (except Coin-Operated)				
<u>Detail(s)</u>					
Waste Class:	241				
Waste Class Desc:	HALOGENATED SOLVENTS				
20	6 of 16	WNW/83.7	76.9 / 0.00	DRAICCHIO'S TAILORING & CLEANING 272 BANK STREET OTTAWA ON K2P 1X6	GEN
Generator No:	ON1392900			PO Box No:	
Status:				Country:	
Approval Years:	2012			Choice of Contact:	
Contam. Facility:				Co Admin:	

Map Key	Number of Records	Direction/ Distance (m)	Elev/Diff (m)	Site	DB
MHSW Facility: SIC Code: 812320 SIC Description: Dry Cleaning and Laundry Services (except Coin-Operated)				Phone No Admin:	
Detail(s)					
Waste Class: 241 Waste Class Desc: HALOGENATED SOLVENTS					
20	7 of 16	WNW/83.7	76.9 / 0.00	7695713 canada inc. 272 BANK ST OTTAWA ON	GEN
Generator No: ON4418802 Status: Approval Years: 2012 Contam. Facility: MHSW Facility: SIC Code: 812320 SIC Description: Dry Cleaning and Laundry Services (except Coin-Operated)				PO Box No: Country: Choice of Contact: Co Admin: Phone No Admin:	
20	8 of 16	WNW/83.7	76.9 / 0.00	7695713 canada inc. 272 BANK ST OTTAWA ON	GEN
Generator No: ON4418802 Status: Approval Years: 2013 Contam. Facility: MHSW Facility: SIC Code: 812320 SIC Description: DRY CLEANING AND LAUNDRY SERVICES (EXCEPT COIN-OPERATED)				PO Box No: Country: Choice of Contact: Co Admin: Phone No Admin:	
Detail(s)					
Waste Class: 213 Waste Class Desc: PETROLEUM DISTILLATES					
20	9 of 16	WNW/83.7	76.9 / 0.00	7695713 canada inc. 272 BANK ST OTTAWA ON K2P1X6	GEN
Generator No: ON4418802 Status: Approval Years: 2016 Contam. Facility: No MHSW Facility: No SIC Code: 812320 SIC Description: DRY CLEANING AND LAUNDRY SERVICES (EXCEPT COIN-OPERATED)				PO Box No: Country: Canada Choice of Contact: CO_ADMIN Co Admin: MANUEL ML LEBRON Phone No Admin: 6132332965 Ext.	
Detail(s)					
Waste Class: 213 Waste Class Desc: PETROLEUM DISTILLATES					
20	10 of 16	WNW/83.7	76.9 / 0.00	7695713 canada inc. 272 BANK ST OTTAWA ON K2P1X6	GEN
Generator No: ON4418802				PO Box No:	

Map Key	Number of Records	Direction/ Distance (m)	Elev/Diff (m)	Site	DB
Status: Approval Years: 2015 Contam. Facility: No MHSW Facility: No SIC Code: 812320 SIC Description: DRY CLEANING AND LAUNDRY SERVICES (EXCEPT COIN-OPERATED)					
Country: Canada Choice of Contact: CO_ADMIN Co Admin: MANUEL ML LEBRON Phone No Admin: 6132332965 Ext.					
Detail(s)					
Waste Class: 213 Waste Class Desc: PETROLEUM DISTILLATES					
<u>20</u>	11 of 16	WNW/83.7	76.9 / 0.00	7695713 canada inc. 272 BANK ST OTTAWA ON K2P1X6	GEN
Generator No: ON4418802 Status: Approval Years: 2014 Contam. Facility: No MHSW Facility: No SIC Code: 812320 SIC Description: DRY CLEANING AND LAUNDRY SERVICES (EXCEPT COIN-OPERATED)					
PO Box No: Country: Canada Choice of Contact: CO_OFFICIAL Co Admin: aida af flores de lebron Phone No Admin: 613-234-1284 Ext.					
Detail(s)					
Waste Class: 213 Waste Class Desc: PETROLEUM DISTILLATES					
<u>20</u>	12 of 16	WNW/83.7	76.9 / 0.00	7695713 canada inc. 272 BANK ST OTTAWA ON K2P1X6	GEN
Generator No: ON4418802 Status: Registered Approval Years: As of Dec 2018 Contam. Facility: MHSW Facility: SIC Code: SIC Description:					
PO Box No: Country: Canada Choice of Contact: Co Admin: Phone No Admin:					
Detail(s)					
Waste Class: 213 L Waste Class Desc: Petroleum distillates					
<u>20</u>	13 of 16	WNW/83.7	76.9 / 0.00	Draicchio's Tailoring&Cleaning 272 Bank St Ottawa ON K2P1X6	CDRY
Legal Name of Company: Region:					
Waste Quantity by Year					
Reporting Year: 2004 Quantity of PERC (kg): 89.1 Total Waste Water (kg): 92 Total Waste Water (L): - Total Residue (kg): 92					

Map Key	Number of Records	Direction/ Distance (m)	Elev/Diff (m)	Site	DB
Total Residue (L):		-			
Total Mix (kg):		184			
Total Mix (L):		-			
Request for Confidentiality:		No			
Reason for Confidentiality:		N/A			
20	14 of 16	WNW/83.7	76.9 / 0.00	Draicchio's Tailoring & Cleaning 272 Bank St Ottawa ON K2P1X6	CDRY
Legal Name of Company:		7695713 Canada Inc.			
Region:		Ontario			
<u>Waste Quantity by Year</u>					
Reporting Year:		2019			
Quantity of PERC (kg):		176			
Total Waste Water (kg):		0			
Total Waste Water (L):		0			
Total Residue (kg):		0			
Total Residue (L):		0			
Total Mix (kg):		64			
Total Mix (L):		0			
Request for Confidentiality:		no			
Reason for Confidentiality:					
20	15 of 16	WNW/83.7	76.9 / 0.00	7695713 canada inc. 272 BANK ST OTTAWA ON K2P1X6	GEN
Generator No:		ON4418802		PO Box No:	
Status:		Registered		Country: Canada	
Approval Years:		As of Jul 2020		Choice of Contact:	
Contam. Facility:				Co Admin:	
MHSW Facility:				Phone No Admin:	
SIC Code:					
SIC Description:					
<u>Detail(s)</u>					
Waste Class:		213 L			
Waste Class Desc:		Petroleum distillates			
20	16 of 16	WNW/83.7	76.9 / 0.00	DOWNTOWN COBBLER DOWNTOWN COBBLER 272 BANK ST OTTAWA ON k2p1x6	GEN
Generator No:		ON4418802		PO Box No:	
Status:		Registered		Country: Canada	
Approval Years:		As of Aug 2021		Choice of Contact:	
Contam. Facility:				Co Admin:	
MHSW Facility:				Phone No Admin:	
SIC Code:					
SIC Description:					
<u>Detail(s)</u>					
Waste Class:		213 L			
Waste Class Desc:		Petroleum distillates			

Map Key	Number of Records	Direction/ Distance (m)	Elev/Diff (m)	Site	DB
21	1 of 1	ENE/84.9	75.9 / -1.00	338 SOMERSET STREET WEST OTTAWA ON	WWIS

Well ID:	7046637	Data Entry Status:	
Construction Date:		Data Src:	
Primary Water Use:		Date Received:	7/17/2007
Sec. Water Use:		Selected Flag:	True
Final Well Status:	Observation Wells	Abandonment Rec:	
Water Type:		Contractor:	7241
Casing Material:		Form Version:	3
Audit No:	Z74024	Owner:	
Tag:	A061568	Street Name:	338 SOMERSET STREET WEST
Construction Method:		County:	OTTAWA
Elevation (m):		Municipality:	OTTAWA CITY
Elevation Reliability:		Site Info:	
Depth to Bedrock:		Lot:	
Well Depth:		Concession:	
Overburden/Bedrock:		Concession Name:	
Pump Rate:		Easting NAD83:	
Static Water Level:		Northing NAD83:	
Flowing (Y/N):		Zone:	
Flow Rate:		UTM Reliability:	
Clear/Cloudy:			

PDF URL (Map): https://d2khazk8e83rdv.cloudfront.net/moe_mapping/downloads/2Water/Wells_pdfs/704\7046637.pdf

Additional Detail(s) (Map)

Well Completed Date: 2007/06/22
Year Completed: 2007
Depth (m): 8.23
Latitude: 45.4157256058949
Longitude: -75.6952421522528
Path: 704\7046637.pdf

Bore Hole Information

Bore Hole ID:	23046637	Elevation:	72.558959
DP2BR:		Elevrc:	
Spatial Status:		Zone:	18
Code OB:		East83:	445602.00
Code OB Desc:		North83:	5029369.00
Open Hole:		Org CS:	UTM83
Cluster Kind:		UTMRC:	3
Date Completed:	22-Jun-2007 00:00:00	UTMRC Desc:	margin of error : 10 - 30 m
Remarks:		Location Method:	wwr
Elevrc Desc:			
Location Source Date:			
Improvement Location Source:			
Improvement Location Method:			
Source Revision Comment:			
Supplier Comment:			

Overburden and Bedrock Materials Interval

Formation ID: 30546637
Layer: 5
Color: 2
General Color: GREY
Mat1: 05
Most Common Material: CLAY
Mat2: 91

Map Key	Number of Records	Direction/ Distance (m)	Elev/Diff (m)	Site	DB
Mat2 Desc:		WATER-BEARING			
Mat3:		85			
Mat3 Desc:		SOFT			
Formation Top Depth:		6.099999904632568			
Formation End Depth:		8.229999542236328			
Formation End Depth UOM:		m			
<u>Overburden and Bedrock Materials Interval</u>					
Formation ID:		30346637			
Layer:		3			
Color:		6			
General Color:		BROWN			
Mat1:		06			
Most Common Material:		SILT			
Mat2:		05			
Mat2 Desc:		CLAY			
Mat3:		85			
Mat3 Desc:		SOFT			
Formation Top Depth:		1.5			
Formation End Depth:		3.6600000858306885			
Formation End Depth UOM:		m			
<u>Overburden and Bedrock Materials Interval</u>					
Formation ID:		30446637			
Layer:		4			
Color:		2			
General Color:		GREY			
Mat1:		05			
Most Common Material:		CLAY			
Mat2:		06			
Mat2 Desc:		SILT			
Mat3:		85			
Mat3 Desc:		SOFT			
Formation Top Depth:		3.6600000858306885			
Formation End Depth:		6.099999904632568			
Formation End Depth UOM:		m			
<u>Overburden and Bedrock Materials Interval</u>					
Formation ID:		30246637			
Layer:		2			
Color:		6			
General Color:		BROWN			
Mat1:		06			
Most Common Material:		SILT			
Mat2:		28			
Mat2 Desc:		SAND			
Mat3:		05			
Mat3 Desc:		CLAY			
Formation Top Depth:		0.9100000262260437			
Formation End Depth:		1.5			
Formation End Depth UOM:		m			
<u>Overburden and Bedrock Materials Interval</u>					
Formation ID:		30146637			

Map Key	Number of Records	Direction/ Distance (m)	Elev/Diff (m)	Site	DB
Layer:		1			
Color:		6			
General Color:		BROWN			
Mat1:		02			
Most Common Material:		TOPSOIL			
Mat2:		81			
Mat2 Desc:		SANDY			
Mat3:		11			
Mat3 Desc:		GRAVEL			
Formation Top Depth:		0.0			
Formation End Depth:		0.9100000262260437			
Formation End Depth UOM:		m			
<u>Annular Space/Abandonment Sealing Record</u>					
Plug ID:		44001302			
Layer:		2			
Plug From:		0.310000002384186			
Plug To:					
Plug Depth UOM:		m			
<u>Annular Space/Abandonment Sealing Record</u>					
Plug ID:		44001303			
Layer:		3			
Plug From:					
Plug To:					
Plug Depth UOM:		m			
<u>Annular Space/Abandonment Sealing Record</u>					
Plug ID:		44001304			
Layer:		1			
Plug From:		0			
Plug To:		0.310000002384186			
Plug Depth UOM:		m			
<u>Method of Construction & Well Use</u>					
Method Construction ID:		25946637			
Method Construction Code:		B			
Method Construction:		Other Method			
Other Method Construction:					
<u>Pipe Information</u>					
Pipe ID:		29046637			
Casing No:		0			
Comment:					
Alt Name:					
<u>Construction Record - Casing</u>					
Casing ID:		42146637			
Layer:		1			
Material:		5			
Open Hole or Material:		PLASTIC			

Map Key	Number of Records	Direction/ Distance (m)	Elev/Diff (m)	Site	DB
Depth From: 0 Depth To: 4.88000011444092 Casing Diameter: 3.80999994277954 Casing Diameter UOM: cm Casing Depth UOM: m					
<u>Construction Record - Screen</u>					
Screen ID: 43146637 Layer: 1 Slot: 10 Screen Top Depth: 4.88000011444092 Screen End Depth: 8.22999954223633 Screen Material: 5 Screen Depth UOM: m Screen Diameter UOM: cm Screen Diameter:					
<u>Hole Diameter</u>					
Hole ID: 46000804 Diameter: 8.890000343322754 Depth From: 0.0 Depth To: 8.229999542236328 Hole Depth UOM: m Hole Diameter UOM: cm					
22	1 of 10	ENE/85.2	75.9 / -1.00	CDIA Report Newsletter 338 Somerset St W Unit 4 Ottawa ON K2P 0J9	SCT
Established: Plant Size (ft²): Employment: 3					
--Details--					
Description: Periodical Publishers SIC/NAICS Code: 511120					
22	2 of 10	ENE/85.2	75.9 / -1.00	Enbridge Gas Distribution Inc. 338 Sommerset West Ottawa ON	SPL
Ref No: 5203-7QJJV4 Site No: Incident Dt: Year: Incident Cause: Other Transport Accident Incident Event: Contaminant Code: Contaminant Name: NATURAL GAS (METHANE) Contaminant Limit 1: Contam Limit Freq 1: Contaminant UN No 1: Environment Impact: Confirmed Nature of Impact: Air Pollution; Human Health/Safety Receiving Medium: Receiving Env: MOE Response: Dt MOE Arvl on Scn: MOE Reported Dt: 3/27/2009					
Discharger Report: Material Group: Health/Env Conseq: Client Type: Sector Type: Pipeline Agency Involved: Nearest Watercourse: Site Address: Site District Office: Site Postal Code: Site Region: Site Municipality: Ottawa Site Lot: Site Conc: Northing: Easting: Site Geo Ref Accu: Site Map Datum:					

Map Key	Number of Records	Direction/ Distance (m)	Elev/Diff (m)	Site	DB
Dt Document Closed:				SAC Action Class:	Air Spills - Gases and Vapours
Incident Reason:		Error- Operator error		Source Type:	
Site Name:		Vespa<UNOFFICIAL>			
Site County/District:					
Site Geo Ref Meth:					
Incident Summary:		Enbridge, Regulator strike, Evac, rd closed, safe			
Contaminant Qty:					
22	3 of 10	ENE/85.2	75.9 / -1.00	whatif? Technologies Inc. 338 Somerset St W Unit 3 Ottawa ON K2P 0J9	SCT
Established:		01-AUG-89			
Plant Size (ft²):		1500			
Employment:					
--Details--					
Description:		Computer Systems Design and Related Services			
SIC/NAICS Code:		541510			
Description:		Software Publishers			
SIC/NAICS Code:		511210			
22	4 of 10	ENE/85.2	75.9 / -1.00	338 SOMERSET STREET WEST OTTAWA ON	HINC
External File Num:		FS INC 0903-01589			
Fuel Occurrence Type:		Vapour Release			
Date of Occurrence:		3/27/2009			
Fuel Type Involved:		Natural Gas			
Status Desc:		Completed - No Action Required			
Job Type Desc:		Incident/Near-Miss Occurrence (FS)			
Oper. Type Involved:		Commercial (e.g. restaurant, business unit, etc)			
Service Interruptions:		No			
Property Damage:		No			
Fuel Life Cycle Stage:		Utilization			
Root Cause:					
Reported Details:		Service riser damage due to mechanical impact.			
Fuel Category:		Gaseous Fuel			
Occurrence Type:		Incident			
Affiliation:		Industry Stakeholder (Licensee/Registration/Certificate Holder, Facility Owner, etc.)			
County Name:		Ottawa			
Approx. Quant. Rel:					
Nearby body of water:					
Enter Drainage Syst.:					
Approx. Quant. Unit:					
Environmental Impact:					
22	5 of 10	ENE/85.2	75.9 / -1.00	338 Somerset Street West Ottawa Ontario Ottawa ON K2P 0J9	EHS
Order No:		20191203166		Nearest Intersection:	
Status:		C		Municipality:	
Report Type:		Standard Report		Client Prov/State:	ON
Report Date:		06-DEC-19		Search Radius (km):	.25
Date Received:		03-DEC-19		X:	-75.695144
Previous Site Name:				Y:	45.415602
Lot/Building Size:					
Additional Info Ordered:		Fire Insur. Maps and/or Site Plans			

Map Key	Number of Records	Direction/ Distance (m)	Elev/Diff (m)	Site	DB
22	6 of 10	ENE/85.2	75.9 / -1.00	338 Somerset Street West Ottawa Ontario Ottawa ON K2P 0J9	EHS
Order No:	20191203166			Nearest Intersection:	
Status:	C			Municipality:	
Report Type:	Standard Report			Client Prov/State:	ON
Report Date:	06-DEC-19			Search Radius (km):	.25
Date Received:	03-DEC-19			X:	-75.695144
Previous Site Name:				Y:	45.415602
Lot/Building Size:					
Additional Info Ordered:	Fire Insur. Maps and/or Site Plans				
22	7 of 10	ENE/85.2	75.9 / -1.00	338 Somerset Street West Ottawa Ontario Ottawa ON K2P 0J9	EHS
Order No:	20191203166			Nearest Intersection:	
Status:	C			Municipality:	
Report Type:	Standard Report			Client Prov/State:	ON
Report Date:	06-DEC-19			Search Radius (km):	.25
Date Received:	03-DEC-19			X:	-75.695144
Previous Site Name:				Y:	45.415602
Lot/Building Size:					
Additional Info Ordered:	Fire Insur. Maps and/or Site Plans				
22	8 of 10	ENE/85.2	75.9 / -1.00	338 Somerset Street West Ottawa Ontario Ottawa ON K2P 0J9	EHS
Order No:	20191203166			Nearest Intersection:	
Status:	C			Municipality:	
Report Type:	Standard Report			Client Prov/State:	ON
Report Date:	06-DEC-19			Search Radius (km):	.25
Date Received:	03-DEC-19			X:	-75.695144
Previous Site Name:				Y:	45.415602
Lot/Building Size:					
Additional Info Ordered:	Fire Insur. Maps and/or Site Plans				
22	9 of 10	ENE/85.2	75.9 / -1.00	338 Somerset Street West Ottawa Ontario Ottawa ON K2P 0J9	EHS
Order No:	20191203166			Nearest Intersection:	
Status:	C			Municipality:	
Report Type:	Standard Report			Client Prov/State:	ON
Report Date:	06-DEC-19			Search Radius (km):	.25
Date Received:	03-DEC-19			X:	-75.695144
Previous Site Name:				Y:	45.415602
Lot/Building Size:					
Additional Info Ordered:	Fire Insur. Maps and/or Site Plans				
22	10 of 10	ENE/85.2	75.9 / -1.00	338 Somerset Street West Ottawa Ontario Ottawa ON K2P 0J9	EHS
Order No:	20191203166			Nearest Intersection:	
Status:	C			Municipality:	
Report Type:	Standard Report			Client Prov/State:	ON
Report Date:	06-DEC-19			Search Radius (km):	.25
Date Received:	03-DEC-19			X:	-75.695144
Previous Site Name:				Y:	45.415602

Map Key	Number of Records	Direction/ Distance (m)	Elev/Diff (m)	Site	DB
Lot/Building Size:					
Additional Info Ordered:		Fire Insur. Maps and/or Site Plans			
23	1 of 1	ESE/85.4	76.9 / 0.03	PRIVATE OWNER LOT BESIDE 374 MACLAREN STREET. MOTOR VEHICLE (OPERATING FLUID) OTTAWA CITY ON K2P 0M6	SPL
Ref No:	172618			Discharger Report:	
Site No:				Material Group:	
Incident Dt:	9/12/1999			Health/Env Conseq:	
Year:				Client Type:	
Incident Cause:	OTHER CONTAINER LEAK			Sector Type:	
Incident Event:				Agency Involved:	
Contaminant Code:				Nearest Watercourse:	
Contaminant Name:				Site Address:	
Contaminant Limit 1:				Site District Office:	
Contam Limit Freq 1:				Site Postal Code:	
Contaminant UN No 1:				Site Region:	
Environment Impact:	NOT ANTICIPATED			Site Municipality:	20101
Nature of Impact:				Site Lot:	
Receiving Medium:	WATER			Site Conc:	
Receiving Env:				Northing:	
MOE Response:				Easting:	CITY,PD,FD.
Dt MOE Arvl on Scn:				Site Geo Ref Accu:	
MOE Reported Dt:	9/13/1999			Site Map Datum:	
Dt Document Closed:				SAC Action Class:	
Incident Reason:	UNKNOWN			Source Type:	
Site Name:					
Site County/District:					
Site Geo Ref Meth:					
Incident Summary:	PRIVATE AUTO-20 L GASOLINE TO CATCHBASIN,FDPD,CLEANED-UP.				
Contaminant Qty:					
24	1 of 12	W/86.9	78.0 / 1.08	Ontario Addiction Treatment Centres 401 Somerset Street, West Ottawa ON K2P 0K1	GEN
Generator No:	ON8183220			PO Box No:	
Status:				Country:	
Approval Years:	2010			Choice of Contact:	
Contam. Facility:				Co Admin:	
MHSW Facility:				Phone No Admin:	
SIC Code:	621110				
SIC Description:	Offices of Physicians				
Detail(s)					
Waste Class:	312				
Waste Class Desc:	PATHOLOGICAL WASTES				
24	2 of 12	W/86.9	78.0 / 1.08	Dedicated National Pharmacy (In Receivership) 401 Somerset St West Ottawa ON K2P 0K1	GEN
Generator No:	ON8383037			PO Box No:	
Status:				Country:	
Approval Years:	2010			Choice of Contact:	
Contam. Facility:				Co Admin:	
MHSW Facility:				Phone No Admin:	
SIC Code:	446110				

Map Key	Number of Records	Direction/ Distance (m)	Elev/Diff (m)	Site	DB
SIC Description:		Pharmacies and Drug Stores			
<u>Detail(s)</u>					
Waste Class:		261			
Waste Class Desc:		PHARMACEUTICALS			
24	3 of 12	W/86.9	78.0 / 1.08	Dedicated National Pharmacy (In Receivership) 401 Somerset St West Ottawa ON K2P 0K1	GEN
Generator No:		ON8383037		PO Box No:	
Status:				Country:	
Approval Years:		2011		Choice of Contact:	
Contam. Facility:				Co Admin:	
MHSW Facility:				Phone No Admin:	
SIC Code:		446110			
SIC Description:		Pharmacies and Drug Stores			
<u>Detail(s)</u>					
Waste Class:		261			
Waste Class Desc:		PHARMACEUTICALS			
24	4 of 12	W/86.9	78.0 / 1.08	Ontario Addiction Treatment Centres 401 Somerset Street, West Ottawa ON K2P 0K1	GEN
Generator No:		ON8183220		PO Box No:	
Status:				Country:	
Approval Years:		2011		Choice of Contact:	
Contam. Facility:				Co Admin:	
MHSW Facility:				Phone No Admin:	
SIC Code:		621110			
SIC Description:		Offices of Physicians			
<u>Detail(s)</u>					
Waste Class:		312			
Waste Class Desc:		PATHOLOGICAL WASTES			
24	5 of 12	W/86.9	78.0 / 1.08	Ontario Addiction Treatment Centres 401 Somerset Street, West Ottawa ON K2P 0K1	GEN
Generator No:		ON8183220		PO Box No:	
Status:				Country:	
Approval Years:		2012		Choice of Contact:	
Contam. Facility:				Co Admin:	
MHSW Facility:				Phone No Admin:	
SIC Code:		621110			
SIC Description:		Offices of Physicians			
<u>Detail(s)</u>					
Waste Class:		312			
Waste Class Desc:		PATHOLOGICAL WASTES			

Map Key	Number of Records	Direction/ Distance (m)	Elev/Diff (m)	Site	DB
24	6 of 12	W/86.9	78.0 / 1.08	Ontario Addiction Treatment Centres 401 Somerset Street, West Ottawa ON	GEN
Generator No:	ON8183220			PO Box No:	
Status:				Country:	
Approval Years:	2013			Choice of Contact:	
Contam. Facility:				Co Admin:	
MHSW Facility:				Phone No Admin:	
SIC Code:	621110				
SIC Description:	OFFICES OF PHYSICIANS				
<u>Detail(s)</u>					
Waste Class:		312			
Waste Class Desc:		PATHOLOGICAL WASTES			
24	7 of 12	W/86.9	78.0 / 1.08	Ontario Addiction Treatment Centres 401 Somerset Street, West Ottawa ON K2P0K1	GEN
Generator No:	ON8183220			PO Box No:	
Status:				Country:	Canada
Approval Years:	2015			Choice of Contact:	CO_OFFICIAL
Contam. Facility:	No			Co Admin:	Rhonda Daiter
MHSW Facility:	No			Phone No Admin:	4168166110 Ext.
SIC Code:	621110				
SIC Description:	OFFICES OF PHYSICIANS				
<u>Detail(s)</u>					
Waste Class:		312			
Waste Class Desc:		PATHOLOGICAL WASTES			
24	8 of 12	W/86.9	78.0 / 1.08	Ontario Addiction Treatment Centres 401 Somerset Street, West Ottawa ON K2P0K1	GEN
Generator No:	ON8183220			PO Box No:	
Status:				Country:	Canada
Approval Years:	2016			Choice of Contact:	CO_OFFICIAL
Contam. Facility:	No			Co Admin:	Rhonda Daiter
MHSW Facility:	No			Phone No Admin:	4168166110 Ext.
SIC Code:	621110				
SIC Description:	OFFICES OF PHYSICIANS				
<u>Detail(s)</u>					
Waste Class:		312			
Waste Class Desc:		PATHOLOGICAL WASTES			
24	9 of 12	W/86.9	78.0 / 1.08	Ontario Addiction Treatment Centres 401 Somerset Street, West Ottawa ON K2P0K1	GEN
Generator No:	ON8183220			PO Box No:	
Status:				Country:	Canada
Approval Years:	2014			Choice of Contact:	CO_OFFICIAL
Contam. Facility:	No			Co Admin:	Rhonda Daiter
MHSW Facility:	No			Phone No Admin:	4168166110 Ext.
SIC Code:	621110				

Map Key	Number of Records	Direction/ Distance (m)	Elev/Diff (m)	Site	DB
SIC Description:		OFFICES OF PHYSICIANS			
<u>Detail(s)</u>					
Waste Class:		312			
Waste Class Desc:		PATHOLOGICAL WASTES			
24	10 of 12	W/86.9	78.0 / 1.08	Canadian Addiction Treatment Clinics LP 401 Somerset Street, West Ottawa ON K2P0K1	GEN
Generator No:		ON8183220		PO Box No:	
Status:		Registered		Country: Canada	
Approval Years:		As of Dec 2018		Choice of Contact:	
Contam. Facility:				Co Admin:	
MHSW Facility:				Phone No Admin:	
SIC Code:					
SIC Description:					
<u>Detail(s)</u>					
Waste Class:		312 P			
Waste Class Desc:		Pathological wastes			
24	11 of 12	W/86.9	78.0 / 1.08	Canadian Addiction Treatment Clinics LP 401 Somerset Street, West Ottawa ON K2P0K1	GEN
Generator No:		ON8183220		PO Box No:	
Status:		Registered		Country: Canada	
Approval Years:		As of Jul 2020		Choice of Contact:	
Contam. Facility:				Co Admin:	
MHSW Facility:				Phone No Admin:	
SIC Code:					
SIC Description:					
<u>Detail(s)</u>					
Waste Class:		312 P			
Waste Class Desc:		Pathological wastes			
24	12 of 12	W/86.9	78.0 / 1.08	Canadian Addiction Treatment Clinics LP 401 Somerset Street, West Ottawa ON K2P0K1	GEN
Generator No:		ON8183220		PO Box No:	
Status:		Registered		Country: Canada	
Approval Years:		As of Jan 2021		Choice of Contact:	
Contam. Facility:				Co Admin:	
MHSW Facility:				Phone No Admin:	
SIC Code:					
SIC Description:					
<u>Detail(s)</u>					
Waste Class:		312 P			
Waste Class Desc:		Pathological wastes			

Map Key	Number of Records	Direction/ Distance (m)	Elev/Diff (m)	Site	DB
25	1 of 1	S/87.6	76.9 / 0.00	Soundmaster Ltd. 386 MacLaren St Ottawa ON K2P 0M8	SCT
Established:		01-OCT-47			
Plant Size (ft²):		2000			
Employment:					
--Details--					
Description:		Radio and Television Broadcasting and Wireless Communications Equipment Manufacturing			
SIC/NAICS Code:		334220			
Description:		Semiconductor and Other Electronic Component Manufacturing			
SIC/NAICS Code:		334410			
Description:		Audio and Video Equipment Manufacturing			
SIC/NAICS Code:		334310			
Description:		Audio and Video Equipment Manufacturing			
SIC/NAICS Code:		334310			
26	1 of 1	E/89.5	75.9 / -1.03	341 Maclaren St Ottawa ON K2P2E2	EHS
Order No:		20170203026		Nearest Intersection:	
Status:		C		Municipality:	
Report Type:		Standard Report		Client Prov/State: ON	
Report Date:		08-FEB-17		Search Radius (km): .25	
Date Received:		03-FEB-17		X: -75.695005	
Previous Site Name:				Y: 45.415271	
Lot/Building Size:					
Additional Info Ordered:					
27	1 of 3	SSE/93.0	76.9 / 0.00	384 MacLaren Street, Ottawa ON	INC
Incident No:		710966		Any Health Impact: No	
Incident ID:		2867936		Any Enviro Impact: No	
Instance No:				Service Interrupted: Yes	
Status Code:		Causal Analysis Complete		Was Prop Damaged: Yes	
Attribute Category:		FS-Perform L1 Incident Insp		Reside App. Type:	
Context:				Commer App. Type:	
Date of Occurrence:		2012/01/03 00:00:00		Indus App. Type:	
Time of Occurrence:		01:49:00		Institut App. Type:	
Incident Created On:				Venting Type:	
Instance Creation Dt:				Vent Conn Mater:	
Instance Install Dt:				Vent Chimney Mater:	
Occur Insp Start Date:		2012/01/03 00:00:00		Pipeline Type: Service / Riser Distribution Pipeline	
Approx Quant Rel:				Pipeline Involved:	
Tank Capacity:				Pipe Material: Steel	
Fuels Occur Type:		Vapour Release		Depth Ground Cover: N/A	
Fuel Type Involved:		Natural Gas		Regulator Location: Outside	
Enforcement Policy:		NULL		Regulator Type: Service Regulator (up to 60 psi intake)	
Prc Escalation Req:		NULL		Operation Pressure: 65	
Tank Material Type:				Liquid Prop Make:	
Tank Storage Type:				Liquid Prop Model:	
Tank Location Type:				Liquid Prop Serial No:	
Pump Flow Rate Cap:				Liquid Prop Notes:	
Task No:		3664254		Equipment Type:	
Notes:					
Drainage System:					
Sub Surface Contam.:					
Equipment Model:					
Serial No:					
Cylinder Capacity:					

Map Key	Number of Records	Direction/ Distance (m)	Elev/Diff (m)	Site	DB
Aff Prop Use Water: Contam. Migrated: Contact Natural Env: Incident Location: Occurrence Narrative: Operation Type Involved: Item: Item Description: Device Installed Location:		384 MacLaren Street, Ottawa - Vapour Release Sidewalk machine struck meter set, snapping off steel riser at ground level. Commercial (e.g. restaurant, business unit, etc)		Cylinder Cap Units: Cylinder Mat Type: Near Body of Water:	
27	2 of 3	SSE/93.0	76.9 / 0.00	Enbridge Gas Distribution Inc. 384 MacLaren St Ottawa ON K2P 0M8	SPL
Ref No: 2456-8Q6D6F Site No: Incident Dt: 03-JAN-12 Year: Incident Cause: Discharge or Emission to Air Incident Event: Contaminant Code: 35 Contaminant Name: NATURAL GAS (METHANE) Contaminant Limit 1: Contam Limit Freq 1: Contaminant UN No 1: Environment Impact: Not Anticipated Nature of Impact: Receiving Medium: Sewage - Municipal/Private and Commercial Receiving Env: MOE Response: Referral to others Dt MOE Arvl on Scn: MOE Reported Dt: 03-JAN-12 Dt Document Closed: Incident Reason: Equipment/Vehicles Site Name: 384 MacLaren St<UNOFFICIAL> Site County/District: Site Geo Ref Meth: Incident Summary: TSSA: 1/2 Inch Line Strike, made safe Contaminant Qty:		Discharger Report: Material Group: Health/Env Conseq: Client Type: Sector Type: Pipeline Agency Involved: Nearest Watercourse: Site Address: 384 MacLaren St Site District Office: Site Postal Code: Site Region: Site Municipality: Ottawa Site Lot: Site Conc: Northing: Easting: Site Geo Ref Accu: Site Map Datum: SAC Action Class: TSSA - Fuel Safety Branch Source Type:			
27	3 of 3	SSE/93.0	76.9 / 0.00	384 MC LAUREN RD OTTAWA ON	WWIS
Well ID: 7212003 Construction Date: Primary Water Use: Monitoring and Test Hole Sec. Water Use: Final Well Status: Monitoring and Test Hole Water Type: Casing Material: Audit No: Z177968 Tag: A152603 Construction Method: Elevation (m): Elevation Reliability: Depth to Bedrock: Well Depth: Overburden/Bedrock: Pump Rate: Static Water Level: Flowing (Y/N): Flow Rate:		Data Entry Status: Data Src: Date Received: 11/28/2013 Selected Flag: True Abandonment Rec: Contractor: 7241 Form Version: 7 Owner: Street Name: 384 MC LAUREN RD County: OTTAWA Municipality: NEPEAN TOWNSHIP Site Info: Lot: Concession: Concession Name: Easting NAD83: Northing NAD83: Zone: UTM Reliability:			

Map Key	Number of Records	Direction/ Distance (m)	Elev/Diff (m)	Site	DB
---------	-------------------	----------------------------	------------------	------	----

Clear/Cloudy:

PDF URL (Map): https://d2khazk8e83rdv.cloudfront.net/moe_mapping/downloads/2Water/Wells_pdfs/721\7212003.pdf

Additional Detail(s) (Map)

Well Completed Date: 2013/10/15
 Year Completed: 2013
 Depth (m): 6.1
 Latitude: 45.4144791639678
 Longitude: -75.6959425585174
 Path: 721\7212003.pdf

Bore Hole Information

Bore Hole ID:	1004655469	Elevation:	72.757598
DP2BR:		Elevrc:	
Spatial Status:		Zone:	18
Code OB:		East83:	445546.00
Code OB Desc:		North83:	5029231.00
Open Hole:		Org CS:	UTM83
Cluster Kind:		UTMRC:	4
Date Completed:	15-Oct-2013 00:00:00	UTMRC Desc:	margin of error : 30 m - 100 m
Remarks:		Location Method:	wwr
Elevrc Desc:			
Location Source Date:			
Improvement Location Source:			
Improvement Location Method:			
Source Revision Comment:			
Supplier Comment:			

**Overburden and Bedrock
Materials Interval**

Formation ID: 1004976192
 Layer: 1
 Color: 2
 General Color: GREY
 Mat1: 11
 Most Common Material: GRAVEL
 Mat2: 73
 Mat2 Desc: HARD
 Mat3:
 Mat3 Desc:
 Formation Top Depth: 0.0
 Formation End Depth: 0.3100000023841858
 Formation End Depth UOM: m

**Overburden and Bedrock
Materials Interval**

Formation ID: 1004976193
 Layer: 2
 Color: 6
 General Color: BROWN
 Mat1: 28
 Most Common Material: SAND
 Mat2: 11
 Mat2 Desc: GRAVEL
 Mat3: 77
 Mat3 Desc: LOOSE
 Formation Top Depth: 0.3100000023841858

Map Key	Number of Records	Direction/ Distance (m)	Elev/Diff (m)	Site	DB
Formation End Depth:		2.130000114440918			
Formation End Depth UOM:		m			
<u>Overburden and Bedrock Materials Interval</u>					
Formation ID:		1004976194			
Layer:		3			
Color:		2			
General Color:		GREY			
Mat1:		05			
Most Common Material:		CLAY			
Mat2:		06			
Mat2 Desc:		SILT			
Mat3:		85			
Mat3 Desc:		SOFT			
Formation Top Depth:		2.130000114440918			
Formation End Depth:		6.099999904632568			
Formation End Depth UOM:		m			
<u>Annular Space/Abandonment Sealing Record</u>					
Plug ID:		1004976203			
Layer:		2			
Plug From:		0.310000002384186			
Plug To:		2.74000000953674			
Plug Depth UOM:		m			
<u>Annular Space/Abandonment Sealing Record</u>					
Plug ID:		1004976204			
Layer:		3			
Plug From:		2.74000000953674			
Plug To:		6.09999990463257			
Plug Depth UOM:		m			
<u>Annular Space/Abandonment Sealing Record</u>					
Plug ID:		1004976202			
Layer:		1			
Plug From:		0			
Plug To:		0.310000002384186			
Plug Depth UOM:		m			
<u>Method of Construction & Well Use</u>					
Method Construction ID:		1004976201			
Method Construction Code:		D			
Method Construction:		Direct Push			
Other Method Construction:					
<u>Pipe Information</u>					
Pipe ID:		1004976191			
Casing No:		0			
Comment:					
Alt Name:					

Map Key	Number of Records	Direction/ Distance (m)	Elev/Diff (m)	Site	DB
---------	-------------------	----------------------------	------------------	------	----

Construction Record - Casing

Casing ID: 1004976197
Layer: 1
Material: 5
Open Hole or Material: PLASTIC
Depth From: 0
Depth To: 3.09999990463257
Casing Diameter: 3.45000004768372
Casing Diameter UOM: cm
Casing Depth UOM: m

Construction Record - Screen

Screen ID: 1004976198
Layer: 1
Slot: 10
Screen Top Depth: 3.09999990463257
Screen End Depth: 6.09999990463257
Screen Material: 5
Screen Depth UOM: m
Screen Diameter UOM: cm
Screen Diameter: 4.21000003814697

Water Details

Water ID: 1004976196
Layer:
Kind Code:
Kind:
Water Found Depth:
Water Found Depth UOM: m

Hole Diameter

Hole ID: 1004976195
Diameter: 5.710000038146973
Depth From: 0.0
Depth To: 6.099999904632568
Hole Depth UOM: m
Hole Diameter UOM: cm

<u>28</u>	1 of 1	E/93.4	75.9 / -1.00	341 MacLaren Street Ottawa ON K2P 2E2	EHS
Order No:	20061030005			Nearest Intersection:	
Status:	C			Municipality:	
Report Type:	Custom Report			Client Prov/State:	ON
Report Date:	11/7/2006			Search Radius (km):	0.25
Date Received:	10/30/2006			X:	-75.695027
Previous Site Name:				Y:	45.415178
Lot/Building Size:	~ 0.30 acre lot				
Additional Info Ordered:	Fire Insur. Maps And /or Site Plans				

<u>29</u>	1 of 2	ESE/98.9	75.8 / -1.09	AUBUT & NADEAU SERVICES INC. 356 MCLAREN STREET OTTAWA ON K2P 0M6	GEN
Generator No:	ON1785700			PO Box No:	

Map Key	Number of Records	Direction/ Distance (m)	Elev/Diff (m)	Site	DB
Status: Approval Years: 93,95,96,97,98,99,00,01 Contam. Facility: MHSW Facility: SIC Code: 6571 SIC Description: CAMERA/PHOTO. SUPPLY				Country: Choice of Contact: Co Admin: Phone No Admin:	
Detail(s)					
Waste Class: 264 Waste Class Desc: PHOTOPROCESSING WASTES					
29	2 of 2	ESE/98.9	75.8 / -1.09	356 MacLaren Street Ottawa ON K2P 0M6	EHS
Order No: 21070700009 Status: C Report Type: Standard Report Report Date: 12-JUL-21 Date Received: 07-JUL-21 Previous Site Name: Lot/Building Size: Additional Info Ordered: Fire Insur. Maps and/or Site Plans				Nearest Intersection: Municipality: Client Prov/State: ON Search Radius (km): .25 X: -75.6950971 Y: 45.4148082	
30	1 of 1	SW/99.3	77.9 / 1.00	PSL Mechanical 415 McLaren St Ottawa ON K2P 2C8	GEN
Generator No: ON7631710 Status: Registered Approval Years: As of Dec 2018 Contam. Facility: MHSW Facility: SIC Code: SIC Description:				PO Box No: Country: Canada Choice of Contact: Co Admin: Phone No Admin:	
Detail(s)					
Waste Class: 212 L Waste Class Desc: Aliphatic solvents and residues					
31	1 of 1	ESE/99.8	75.8 / -1.09	356 MacLaren Street Ottawa ON K2P 0M6	EHS
Order No: 20070412026 Status: C Report Type: CAN - Complete Report Report Date: 4/20/2007 Date Received: 4/12/2007 Previous Site Name: Lot/Building Size: Additional Info Ordered:				Nearest Intersection: Bank Street Municipality: Client Prov/State: Search Radius (km): 0.25 X: -75.694978 Y: 45.414769	
32	1 of 2	NW/100.6	76.9 / 0.00	OTTAWA CITY COOPER ST./BANK ST. OTTAWA CITY ON	CA
Certificate #: 3-0942-90- Application Year: 90					

Map Key	Number of Records	Direction/ Distance (m)	Elev/Diff (m)	Site	DB
Issue Date:		6/5/1990			
Approval Type:		Municipal sewage			
Status:		Approved			
Application Type:					
Client Name:					
Client Address:					
Client City:					
Client Postal Code:					
Project Description:					
Contaminants:					
Emission Control:					

32	2 of 2	NW/100.6	76.9 / 0.00	R.M. OF OTTAWA-CARLETON COOPER ST./BANK ST. OTTAWA CITY ON	CA
Certificate #:		7-0785-90-			
Application Year:		90			
Issue Date:		6/5/1990			
Approval Type:		Municipal water			
Status:		Approved			
Application Type:					
Client Name:					
Client Address:					
Client City:					
Client Postal Code:					
Project Description:					
Contaminants:					
Emission Control:					

33	1 of 1	SSE/103.9	76.9 / 0.00	180 WALLER ST OTTAWA ON	WWIS
Well ID:		7212067			
Construction Date:					
Primary Water Use:		Monitoring and Test Hole			
Sec. Water Use:					
Final Well Status:		Monitoring and Test Hole			
Water Type:					
Casing Material:					
Audit No:		Z177969			
Tag:		A152703			
Construction Method:					
Elevation (m):					
Elevation Reliability:					
Depth to Bedrock:					
Well Depth:					
Overburden/Bedrock:					
Pump Rate:					
Static Water Level:					
Flowing (Y/N):					
Flow Rate:					
Clear/Cloudy:					
Data Entry Status:					
Data Src:					
Date Received:		11/28/2013			
Selected Flag:		True			
Abandonment Rec:					
Contractor:		7241			
Form Version:		7			
Owner:					
Street Name:		180 WALLER ST			
County:		OTTAWA			
Municipality:		NEPEAN TOWNSHIP			
Site Info:					
Lot:					
Concession:					
Concession Name:					
Easting NAD83:					
Northing NAD83:					
Zone:					
UTM Reliability:					

PDF URL (Map): https://d2khazk8e83rdv.cloudfront.net/moe_mapping/downloads/2Water/Wells_pdfs/721\7212067.pdf

Additional Detail(s) (Map)

Well Completed Date: 2013/10/15
Year Completed: 2013
Depth (m): 6.1

Map Key	Number of Records	Direction/ Distance (m)	Elev/Diff (m)	Site	DB
Latitude:		45.4144174832389			
Longitude:		-75.6957245345925			
Path:		721\7212067.pdf			

Bore Hole Information

Bore Hole ID:	1004655744	Elevation:	72.608963
DP2BR:		Elevrc:	
Spatial Status:		Zone:	18
Code OB:		East83:	445563.00
Code OB Desc:		North83:	5029224.00
Open Hole:		Org CS:	UTM83
Cluster Kind:		UTMRC:	4
Date Completed:	15-Oct-2013 00:00:00	UTMRC Desc:	margin of error : 30 m - 100 m
Remarks:		Location Method:	wwr
Elevrc Desc:			
Location Source Date:			
Improvement Location Source:			
Improvement Location Method:			
Source Revision Comment:			
Supplier Comment:			

Overburden and Bedrock

Materials Interval

Formation ID:	1004978361
Layer:	3
Color:	2
General Color:	GREY
Mat1:	05
Most Common Material:	CLAY
Mat2:	06
Mat2 Desc:	SILT
Mat3:	85
Mat3 Desc:	SOFT
Formation Top Depth:	1.8300000429153442
Formation End Depth:	6.099999904632568
Formation End Depth UOM:	m

Overburden and Bedrock

Materials Interval

Formation ID:	1004978359
Layer:	1
Color:	6
General Color:	BROWN
Mat1:	02
Most Common Material:	TOPSOIL
Mat2:	85
Mat2 Desc:	SOFT
Mat3:	
Mat3 Desc:	
Formation Top Depth:	0.0
Formation End Depth:	0.3100000023841858
Formation End Depth UOM:	m

Overburden and Bedrock

Materials Interval

Formation ID:	1004978360
Layer:	2
Color:	6

Map Key	Number of Records	Direction/ Distance (m)	Elev/Diff (m)	Site	DB
General Color:		BROWN			
Mat1:		28			
Most Common Material:		SAND			
Mat2:		85			
Mat2 Desc:		SOFT			
Mat3:					
Mat3 Desc:					
Formation Top Depth:		0.3100000023841858			
Formation End Depth:		1.8300000429153442			
Formation End Depth UOM:		m			
<u>Annular Space/Abandonment Sealing Record</u>					
Plug ID:		1004978370			
Layer:		2			
Plug From:		0.310000002384186			
Plug To:		2.74000000953674			
Plug Depth UOM:		m			
<u>Annular Space/Abandonment Sealing Record</u>					
Plug ID:		1004978371			
Layer:		3			
Plug From:		2.74000000953674			
Plug To:		6.09999990463257			
Plug Depth UOM:		m			
<u>Annular Space/Abandonment Sealing Record</u>					
Plug ID:		1004978369			
Layer:		1			
Plug From:		0			
Plug To:		0.310000002384186			
Plug Depth UOM:		m			
<u>Method of Construction & Well Use</u>					
Method Construction ID:		1004978368			
Method Construction Code:		D			
Method Construction:		Direct Push			
Other Method Construction:					
<u>Pipe Information</u>					
Pipe ID:		1004978358			
Casing No:		0			
Comment:					
Alt Name:					
<u>Construction Record - Casing</u>					
Casing ID:		1004978364			
Layer:		1			
Material:		5			
Open Hole or Material:		PLASTIC			
Depth From:		0			
Depth To:		3.09999990463257			

Map Key	Number of Records	Direction/ Distance (m)	Elev/Diff (m)	Site	DB
Casing Diameter:		3.45000004768372			
Casing Diameter UOM:		cm			
Casing Depth UOM:		m			
<u>Construction Record - Screen</u>					
Screen ID:		1004978365			
Layer:		1			
Slot:		10			
Screen Top Depth:		3.09999990463257			
Screen End Depth:		6.09999990463257			
Screen Material:		5			
Screen Depth UOM:		m			
Screen Diameter UOM:		cm			
Screen Diameter:		4.21000003814697			
<u>Water Details</u>					
Water ID:		1004978363			
Layer:					
Kind Code:					
Kind:					
Water Found Depth:					
Water Found Depth UOM:		m			
<u>Hole Diameter</u>					
Hole ID:		1004978362			
Diameter:		8.25			
Depth From:		0.0			
Depth To:		6.099999904632568			
Hole Depth UOM:		m			
Hole Diameter UOM:		cm			

34	1 of 1	NE/104.8	75.9 / -1.00	ALLAN KWAI 331 SOMERSET ST. W., SWM OTTAWA CITY ON K2P 0J8	CA
Certificate #:		3-1581-97-			
Application Year:		97			
Issue Date:		10/28/1997			
Approval Type:		Municipal sewage			
Status:		Approved			
Application Type:					
Client Name:					
Client Address:					
Client City:					
Client Postal Code:					
Project Description:					
Contaminants:					
Emission Control:					

35	1 of 1	SSE/105.2	76.9 / 0.00	384 MCLAUREN RD OTTAWA ON	WWIS
Well ID:		7212004			
Construction Date:					
Primary Water Use:		Monitoring and Test Hole			
Sec. Water Use:					
Final Well Status:		Monitoring and Test Hole			
Water Type:					
Data Entry Status:					
Data Src:					
Date Received:		11/28/2013			
Selected Flag:		True			
Abandonment Rec:					
Contractor:		7241			

Map Key	Number of Records	Direction/ Distance (m)	Elev/Diff (m)	Site	DB
---------	-------------------	----------------------------	------------------	------	----

Casing Material:				Form Version:	7
Audit No:	Z177967			Owner:	
Tag:	A150791			Street Name:	384 MCLAUREN RD
Construction Method:				County:	OTTAWA
Elevation (m):				Municipality:	NEPEAN TOWNSHIP
Elevation Reliability:				Site Info:	
Depth to Bedrock:				Lot:	
Well Depth:				Concession:	
Overburden/Bedrock:				Concession Name:	
Pump Rate:				Easting NAD83:	
Static Water Level:				Northing NAD83:	
Flowing (Y/N):				Zone:	
Flow Rate:				UTM Reliability:	
Clear/Cloudy:					

PDF URL (Map): https://d2khazk8e83rdv.cloudfront.net/moe_mapping/downloads/2Water/Wells_pdfs/721\7212004.pdf

Additional Detail(s) (Map)

Well Completed Date: 2013/10/15
Year Completed: 2013
Depth (m): 4.57
Latitude: 45.41439932634
Longitude: -75.6957498723667
Path: 721\7212004.pdf

Bore Hole Information

Bore Hole ID:	1004655512	Elevation:	72.646240
DP2BR:		Elevrc:	
Spatial Status:		Zone:	18
Code OB:		East83:	445561.00
Code OB Desc:		North83:	5029222.00
Open Hole:		Org CS:	UTM83
Cluster Kind:		UTMRC:	4
Date Completed:	15-Oct-2013 00:00:00	UTMRC Desc:	margin of error : 30 m - 100 m
Remarks:		Location Method:	wwr
Elevrc Desc:			
Location Source Date:			
Improvement Location Source:			
Improvement Location Method:			
Source Revision Comment:			
Supplier Comment:			

**Overburden and Bedrock
Materials Interval**

Formation ID: 1004976206
Layer: 1
Color: 2
General Color: GREY
Mat1: 11
Most Common Material: GRAVEL
Mat2: 73
Mat2 Desc: HARD
Mat3:
Mat3 Desc:
Formation Top Depth: 0.0
Formation End Depth: 0.3100000023841858
Formation End Depth UOM: m

Overburden and Bedrock

Map Key	Number of Records	Direction/ Distance (m)	Elev/Diff (m)	Site	DB
<u>Materials Interval</u>					
Formation ID:		1004976208			
Layer:		3			
Color:		2			
General Color:		GREY			
Mat1:		05			
Most Common Material:		CLAY			
Mat2:		06			
Mat2 Desc:		SILT			
Mat3:		85			
Mat3 Desc:		SOFT			
Formation Top Depth:		1.8200000524520874			
Formation End Depth:		4.570000171661377			
Formation End Depth UOM:		m			
<u>Overburden and Bedrock</u>					
<u>Materials Interval</u>					
Formation ID:		1004976207			
Layer:		2			
Color:		6			
General Color:		BROWN			
Mat1:		28			
Most Common Material:		SAND			
Mat2:		11			
Mat2 Desc:		GRAVEL			
Mat3:		85			
Mat3 Desc:		SOFT			
Formation Top Depth:		0.3100000023841858			
Formation End Depth:		1.8200000524520874			
Formation End Depth UOM:		m			
<u>Annular Space/Abandonment</u>					
<u>Sealing Record</u>					
Plug ID:		1004976216			
Layer:		1			
Plug From:		0			
Plug To:		0.310000002384186			
Plug Depth UOM:		m			
<u>Annular Space/Abandonment</u>					
<u>Sealing Record</u>					
Plug ID:		1004976217			
Layer:		2			
Plug From:		0.310000002384186			
Plug To:		2.74000000953674			
Plug Depth UOM:		m			
<u>Annular Space/Abandonment</u>					
<u>Sealing Record</u>					
Plug ID:		1004976218			
Layer:		3			
Plug From:		2.74000000953674			
Plug To:		4.57000017166138			
Plug Depth UOM:		m			
<u>Method of Construction & Well</u>					
<u>Use</u>					

Map Key	Number of Records	Direction/ Distance (m)	Elev/Diff (m)	Site	DB
Method Construction ID:		1004976215			
Method Construction Code:		D			
Method Construction:		Direct Push			
Other Method Construction:					
<u>Pipe Information</u>					
Pipe ID:		1004976205			
Casing No:		0			
Comment:					
Alt Name:					
<u>Construction Record - Casing</u>					
Casing ID:		1004976211			
Layer:		1			
Material:		5			
Open Hole or Material:		PLASTIC			
Depth From:		0			
Depth To:		3.09999990463257			
Casing Diameter:		3.45000004768372			
Casing Diameter UOM:		cm			
Casing Depth UOM:		m			
<u>Construction Record - Screen</u>					
Screen ID:		1004976212			
Layer:		1			
Slot:		10			
Screen Top Depth:		3.09999990463257			
Screen End Depth:		4.57000017166138			
Screen Material:		5			
Screen Depth UOM:		m			
Screen Diameter UOM:		cm			
Screen Diameter:		4.23999977111816			
<u>Water Details</u>					
Water ID:		1004976210			
Layer:					
Kind Code:					
Kind:					
Water Found Depth:					
Water Found Depth UOM:		m			
<u>Hole Diameter</u>					
Hole ID:		1004976209			
Diameter:		4.570000171661377			
Depth From:		0.0			
Depth To:					
Hole Depth UOM:		m			
Hole Diameter UOM:		cm			

[36](#)

1 of 1

ENE/105.9

75.9 / -1.00

**EnviroCentre
326 Somerset St. West
Ottawa ON K2P 0J9**

GEN

Generator No: ON4708690
Status: Registered

PO Box No:
Country: Canada

Map Key	Number of Records	Direction/ Distance (m)	Elev/Diff (m)	Site	DB
Approval Years: As of Aug 2021 Contam. Facility: MHSW Facility: SIC Code: SIC Description:				Choice of Contact: Co Admin: Phone No Admin:	
Detail(s)					
Waste Class:		148 C			
Waste Class Desc:		Misc. wastes and inorganic chemicals			
Waste Class:		331 I			
Waste Class Desc:		Waste compressed gases including cylinders			
Waste Class:		263 L			
Waste Class Desc:		Misc. waste organic chemicals			
Waste Class:		263 I			
Waste Class Desc:		Misc. waste organic chemicals			
37	1 of 1	WNW/106.0	78.0 / 1.11	400 Cooper Street Ottawa ON K2P 2N1	EHS
Order No:		20190926204		Nearest Intersection:	
Status:		C		Municipality:	
Report Type:		Standard Report		Client Prov/State: QC	
Report Date:		01-OCT-19		Search Radius (km): .25	
Date Received:		26-SEP-19		X: -75.697355	
Previous Site Name:				Y: 45.415736	
Lot/Building Size:					
Additional Info Ordered:		Fire Insur. Maps and/or Site Plans; City Directory			
38	1 of 4	WNW/106.0	78.0 / 1.11	GVT. OF CAN. - R.C.M.P. OTTAWA A DIVISION, DRUG SECTION 400 COOPER STREET OTTAWA ON K1A 0R4	GEN
Generator No:		ON0283126		PO Box No:	
Status:				Country:	
Approval Years:		86,87,88,89,90,92,93,97,98,99,00,01		Choice of Contact:	
Contam. Facility:				Co Admin:	
MHSW Facility:				Phone No Admin:	
SIC Code:		0007			
SIC Description:		LETTER ACKNOWLEDG.			
Detail(s)					
Waste Class:		148			
Waste Class Desc:		INORGANIC LABORATORY CHEMICALS			
Waste Class:		263			
Waste Class Desc:		ORGANIC LABORATORY CHEMICALS			
38	2 of 4	WNW/106.0	78.0 / 1.11	GVT. OF CAN. - R.C.M.P. 18-132 OTTAWA A DIVISION, DRUG SECTION 400 COOPER STREET OTTAWA ON K1A 0R4	GEN
Generator No:		ON0283126		PO Box No:	
Status:				Country:	
Approval Years:		94,95,96		Choice of Contact:	

Map Key	Number of Records	Direction/ Distance (m)	Elev/Diff (m)	Site	DB
Contam. Facility: MHSW Facility: SIC Code: 8123 SIC Description:		POLICE SERVICES		Co Admin: Phone No Admin:	
Detail(s)					
Waste Class: Waste Class Desc:		148 INORGANIC LABORATORY CHEMICALS			
Waste Class: Waste Class Desc:		263 ORGANIC LABORATORY CHEMICALS			
38	3 of 4	WNW/106.0	78.0 / 1.11	400 Cooper Street Ottawa ON K2P 2H8	EHS
Order No: 20050121005 Status: C Report Type: Report Date: 1/31/2005 Date Received: 1/21/2005 Previous Site Name: Lot/Building Size: Additional Info Ordered:		Nearest Intersection: Cooper St & Bank St Municipality: Client Prov/State: ON Search Radius (km): 0.25 X: -75.697694 Y: 45.415475			
38	4 of 4	WNW/106.0	78.0 / 1.11	400 Cooper Street, Ottawa ON K2P 2H8	EHS
Order No: 20070201023 Status: C Report Type: CAN - Custom Report Report Date: 2/7/2007 Date Received: 2/1/2007 Previous Site Name: Lot/Building Size: Additional Info Ordered:		Nearest Intersection: Municipality: Client Prov/State: Search Radius (km): 0.25 X: -75.697734 Y: 45.415526			
39	1 of 1	ENE/110.5	75.9 / -1.00	326 Somerset St W Ottawa ON K2P0J9	EHS
Order No: 20170203024 Status: C Report Type: Standard Report Report Date: 08-FEB-17 Date Received: 03-FEB-17 Previous Site Name: Lot/Building Size: Additional Info Ordered:		Nearest Intersection: Municipality: Client Prov/State: ON Search Radius (km): .25 X: -75.69486 Y: 45.415713			
40	1 of 10	W/111.7	77.9 / 1.00	Centretown Community Health Centre Inc. 420 Cooper Street Ottawa ON K2P 2N6	GEN
Generator No: ON9263707 Status: Approval Years: 2010 Contam. Facility: MHSW Facility: SIC Code: 621494		PO Box No: Country: Choice of Contact: Co Admin: Phone No Admin:			

Map Key	Number of Records	Direction/ Distance (m)	Elev/Diff (m)	Site	DB
SIC Description:		Community Health Centres			
<u>Detail(s)</u>					
Waste Class:		312			
Waste Class Desc:		PATHOLOGICAL WASTES			
Waste Class:		261			
Waste Class Desc:		PHARMACEUTICALS			
<u>40</u>	2 of 10	W/111.7	77.9 / 1.00	Centretown Community Health Centre Inc. 420 Cooper Street Ottawa ON K2P 2N6	GEN
Generator No:	ON9263707			PO Box No:	
Status:				Country:	
Approval Years:	2011			Choice of Contact:	
Contam. Facility:				Co Admin:	
MHSW Facility:				Phone No Admin:	
SIC Code:	621494				
SIC Description:	Community Health Centres				
<u>Detail(s)</u>					
Waste Class:		261			
Waste Class Desc:		PHARMACEUTICALS			
Waste Class:		312			
Waste Class Desc:		PATHOLOGICAL WASTES			
<u>40</u>	3 of 10	W/111.7	77.9 / 1.00	Centretown Community Health Centre Inc. 420 Cooper Street Ottawa ON K2P 2N6	GEN
Generator No:	ON9263707			PO Box No:	
Status:				Country:	
Approval Years:	2012			Choice of Contact:	
Contam. Facility:				Co Admin:	
MHSW Facility:				Phone No Admin:	
SIC Code:	621494				
SIC Description:	Community Health Centres				
<u>Detail(s)</u>					
Waste Class:		312			
Waste Class Desc:		PATHOLOGICAL WASTES			
Waste Class:		261			
Waste Class Desc:		PHARMACEUTICALS			
<u>40</u>	4 of 10	W/111.7	77.9 / 1.00	Centretown Community Health Centre Inc. 420 Cooper Street Ottawa ON	GEN
Generator No:	ON9263707			PO Box No:	
Status:				Country:	
Approval Years:	2013			Choice of Contact:	
Contam. Facility:				Co Admin:	
MHSW Facility:				Phone No Admin:	
SIC Code:	621494				
SIC Description:					

Map Key	Number of Records	Direction/ Distance (m)	Elev/Diff (m)	Site	DB
<u>Detail(s)</u>					
Waste Class:		261			
Waste Class Desc:		PHARMACEUTICALS			
Waste Class:		312			
Waste Class Desc:		PATHOLOGICAL WASTES			
40	5 of 10	W/111.7	77.9 / 1.00	Centretown Community Health Centre Inc. 420 Cooper Street Ottawa ON K2P 2N6	GEN
Generator No:	ON9263707			PO Box No:	
Status:				Country:	Canada
Approval Years:	2016			Choice of Contact:	CO_ADMIN
Contam. Facility:	No			Co Admin:	Dan McNamara
MHSW Facility:	No			Phone No Admin:	613-233-4443 Ext.2173
SIC Code:	621494				
SIC Description:	621494				
<u>Detail(s)</u>					
Waste Class:		261			
Waste Class Desc:		PHARMACEUTICALS			
Waste Class:		312			
Waste Class Desc:		PATHOLOGICAL WASTES			
40	6 of 10	W/111.7	77.9 / 1.00	Centretown Community Health Centre Inc. 420 Cooper Street Ottawa ON K2P 2N6	GEN
Generator No:	ON9263707			PO Box No:	
Status:				Country:	Canada
Approval Years:	2015			Choice of Contact:	CO_ADMIN
Contam. Facility:	No			Co Admin:	Dan McNamara
MHSW Facility:	No			Phone No Admin:	613-233-4443 Ext.2173
SIC Code:	621494				
SIC Description:	621494				
<u>Detail(s)</u>					
Waste Class:		312			
Waste Class Desc:		PATHOLOGICAL WASTES			
Waste Class:		261			
Waste Class Desc:		PHARMACEUTICALS			
40	7 of 10	W/111.7	77.9 / 1.00	Centretown Community Health Centre Inc. 420 Cooper Street Ottawa ON K2P 2N6	GEN
Generator No:	ON9263707			PO Box No:	
Status:				Country:	Canada
Approval Years:	2014			Choice of Contact:	CO_ADMIN
Contam. Facility:	No			Co Admin:	Dan McNamara
MHSW Facility:	No			Phone No Admin:	613-233-4443 Ext.2173
SIC Code:	621494				
SIC Description:	621494				

Map Key	Number of Records	Direction/ Distance (m)	Elev/Diff (m)	Site	DB
<u>Detail(s)</u>					
Waste Class:		261			
Waste Class Desc:		PHARMACEUTICALS			
Waste Class:		312			
Waste Class Desc:		PATHOLOGICAL WASTES			
40	8 of 10	W/111.7	77.9 / 1.00	Centretown Community Health Centre Inc. 420 Cooper Street Ottawa ON K2P 2N6	GEN
Generator No:		ON9263707		PO Box No:	
Status:		Registered		Country: Canada	
Approval Years:		As of Dec 2018		Choice of Contact:	
Contam. Facility:				Co Admin:	
MHSW Facility:				Phone No Admin:	
SIC Code:					
SIC Description:					
<u>Detail(s)</u>					
Waste Class:		261 A			
Waste Class Desc:		Pharmaceuticals			
Waste Class:		312 P			
Waste Class Desc:		Pathological wastes			
40	9 of 10	W/111.7	77.9 / 1.00	Centretown Community Health Centre Inc. 420 Cooper Street Ottawa ON K2P 2N6	GEN
Generator No:		ON9263707		PO Box No:	
Status:		Registered		Country: Canada	
Approval Years:		As of Jul 2020		Choice of Contact:	
Contam. Facility:				Co Admin:	
MHSW Facility:				Phone No Admin:	
SIC Code:					
SIC Description:					
<u>Detail(s)</u>					
Waste Class:		312 P			
Waste Class Desc:		Pathological wastes			
Waste Class:		261 A			
Waste Class Desc:		Pharmaceuticals			
40	10 of 10	W/111.7	77.9 / 1.00	Centretown Community Health Centre Inc. 420 Cooper Street Ottawa ON K2P 2N6	GEN
Generator No:		ON9263707		PO Box No:	
Status:		Registered		Country: Canada	
Approval Years:		As of Aug 2021		Choice of Contact:	
Contam. Facility:				Co Admin:	
MHSW Facility:				Phone No Admin:	
SIC Code:					
SIC Description:					

Map Key	Number of Records	Direction/ Distance (m)	Elev/Diff (m)	Site	DB
<u>Detail(s)</u>					
Waste Class:		312 P			
Waste Class Desc:		Pathological wastes			
Waste Class:		261 A			
Waste Class Desc:		Pharmaceuticals			
41	1 of 1	NE/115.2	75.9 / -1.00	327 Somerset St W Ottawa ON K2P0J8	EHS
Order No:		20151130011		Nearest Intersection:	
Status:		C		Municipality:	
Report Type:		Custom Report		Client Prov/State: ON	
Report Date:		03-DEC-15		Search Radius (km): .25	
Date Received:		30-NOV-15		X: -75.695217	
Previous Site Name:				Y: 45.416108	
Lot/Building Size:					
Additional Info Ordered:					
42	1 of 2	W/115.3	77.9 / 1.00	OTTAWA COMMUNITY HOUSING CORPORATION 395 SOMERSET STREET OTTAWA ON	GEN
Generator No:		ON3877609		PO Box No:	
Status:				Country:	
Approval Years:		2011		Choice of Contact:	
Contam. Facility:				Co Admin:	
MHSW Facility:				Phone No Admin:	
SIC Code:		531112			
SIC Description:					
42	2 of 2	W/115.3	77.9 / 1.00	Black & McDonald Ltd. 395 Somerset Ottawa ON K2L 4X8	GEN
Generator No:		ON5677772		PO Box No:	
Status:		Registered		Country: Canada	
Approval Years:		As of Oct 2019		Choice of Contact:	
Contam. Facility:				Co Admin:	
MHSW Facility:				Phone No Admin:	
SIC Code:					
SIC Description:					
<u>Detail(s)</u>					
Waste Class:		251 L			
Waste Class Desc:		Waste oils/sludges (petroleum based)			
43	1 of 2	NW/115.8	76.9 / 0.00	FOCUS CENTRE, THE 254 BANK STREET OTTAWA ON K2P 1X4	GEN
Generator No:		ON1882400		PO Box No:	
Status:				Country:	
Approval Years:		94,95,96,97,98,99,00,01		Choice of Contact:	
Contam. Facility:				Co Admin:	
MHSW Facility:				Phone No Admin:	
SIC Code:		6571			
SIC Description:		CAMERA/PHOTO. SUPPLY			

Map Key	Number of Records	Direction/ Distance (m)	Elev/Diff (m)	Site	DB
<u>Detail(s)</u>					
Waste Class:		264			
Waste Class Desc:		PHOTOPROCESSING WASTES			
43	2 of 2	NW/115.8	76.9 / 0.00	Easy Drain Plumbing 254 Bank Str Ottawa ON	GEN
Generator No:		ON4987732		PO Box No:	
Status:				Country:	
Approval Years:		2013		Choice of Contact:	
Contam. Facility:				Co Admin:	
MHSW Facility:				Phone No Admin:	
SIC Code:		812115			
SIC Description:					
<u>Detail(s)</u>					
Waste Class:		262			
Waste Class Desc:		DETERGENTS/SOAPS			
44	1 of 6	NW/120.1	76.9 / 0.00	251-259 Bank Street (395-397 Cooper St) Ottawa ON	EHS
Order No:		20040428001		Nearest Intersection: Bank St & Cooper St	
Status:		C		Municipality:	
Report Type:		Custom Report		Client Prov/State: ON	
Report Date:		5/6/04		Search Radius (km): 0.25	
Date Received:		4/28/04		X: -75.69682	
Previous Site Name:				Y: 45.416444	
Lot/Building Size:					
Additional Info Ordered:					
44	2 of 6	NW/120.1	76.9 / 0.00	Capital Xtra - Div. of Pink 251 Bank St Unit 503 Ottawa ON K2P 1X3	SCT
Established:		1994			
Plant Size (ft²):		1800			
Employment:		3			
<u>--Details--</u>					
Description:		Newspaper Publishers			
SIC/NAICS Code:		511110			
44	3 of 6	NW/120.1	76.9 / 0.00	McKenzie Publishing Inc. 251A Bank St Suite 500 Ottawa ON K2P 1X3	SCT
Established:		01-JUL-96			
Plant Size (ft²):		1000			
Employment:					
<u>--Details--</u>					
Description:		Periodical Publishers			

Map Key	Number of Records	Direction/ Distance (m)	Elev/Diff (m)	Site	DB
SIC/NAICS Code:		511120			
44	4 of 6	NW/120.1	76.9 / 0.00	Akiva Publishing Inc. 251 Bank St Suite 206 Ottawa ON K2P 1X3	SCT
Established: Plant Size (ft²): Employment:					
--Details--					
Description:		Internet Publishing and Broadcasting and Web Search Portals			
SIC/NAICS Code:		519130			
Description:		Book Publishers			
SIC/NAICS Code:		511130			
Description:		Periodical Publishers			
SIC/NAICS Code:		511120			
44	5 of 6	NW/120.1	76.9 / 0.00	251 Bank Street Ottawa ON	EHS
Order No:		20110609005		Nearest Intersection:	
Status:		C		Municipality:	
Report Type:		Custom Report		Client Prov/State: ON	
Report Date:		6/15/2011		Search Radius (km): 0.25	
Date Received:		6/9/2011 8:51:43 AM		X: -75.696931	
Previous Site Name:				Y: 45.416234	
Lot/Building Size:					
Additional Info Ordered:					
44	6 of 6	NW/120.1	76.9 / 0.00	251 Bank St Ottawa ON K2P1X3	EHS
Order No:		20170306014		Nearest Intersection:	
Status:		C		Municipality:	
Report Type:		Standard Report		Client Prov/State: ON	
Report Date:		09-MAR-17		Search Radius (km): .25	
Date Received:		06-MAR-17		X: -75.696806	
Previous Site Name:				Y: 45.416301	
Lot/Building Size:					
Additional Info Ordered:					
45	1 of 1	ENE/120.4	75.9 / -1.00	324 Somerset Street West Ottawa ON K2P 0J9	EHS
Order No:		20041214013		Nearest Intersection: Somerset Street West	
Status:		C		Municipality:	
Report Type:		Custom Report		Client Prov/State: ON	
Report Date:		12/16/04		Search Radius (km): 0.25	
Date Received:		12/14/04		X: -75.694783	
Previous Site Name:				Y: 45.415917	
Lot/Building Size:					
Additional Info Ordered:					

Map Key	Number of Records	Direction/ Distance (m)	Elev/Diff (m)	Site	DB
46	1 of 1	NNW/121.2	76.9 / 0.00	ON	BORE
Borehole ID:	613297			Inclin FLG:	No
OGF ID:	215514598			SP Status:	Initial Entry
Status:				Surv Elev:	No
Type:	Borehole			Piezometer:	No
Use:				Primary Name:	
Completion Date:				Municipality:	
Static Water Level:	11.9			Lot:	
Primary Water Use:				Township:	
Sec. Water Use:				Latitude DD:	45.416378
Total Depth m:	-999			Longitude DD:	-75.696417
Depth Ref:	Ground Surface			UTM Zone:	18
Depth Elev:				Easting:	445511
Drill Method:				Northing:	5029442
Orig Ground Elev m:	72.9			Location Accuracy:	
Elev Reliabil Note:				Accuracy:	Not Applicable
DEM Ground Elev m:	72.7				
Concession:					
Location D:					
Survey D:					
Comments:					
<u>Borehole Geology Stratum</u>					
Geology Stratum ID:	218394556			Mat Consistency:	Firm
Top Depth:	0			Material Moisture:	
Bottom Depth:	2.3			Material Texture:	
Material Color:				Non Geo Mat Type:	
Material 1:	Sand			Geologic Formation:	
Material 2:				Geologic Group:	
Material 3:				Geologic Period:	
Material 4:				Depositional Gen:	
Gsc Material Description:					
Stratum Description:	SAND. FIRM.				
Geology Stratum ID:	218394562			Mat Consistency:	
Top Depth:	9.1			Material Moisture:	
Bottom Depth:				Material Texture:	
Material Color:				Non Geo Mat Type:	
Material 1:	Bedrock			Geologic Formation:	
Material 2:	Shale			Geologic Group:	
Material 3:				Geologic Period:	
Material 4:				Depositional Gen:	
Gsc Material Description:					
Stratum Description:	BEDROCK. FOSSILIFEROUS, WATER STABLE AT 200.3 FEET.0050 043 00080 058 00115 062 00				**Note: Many records provided by the department have a truncated [Stratum Description] field.
Geology Stratum ID:	218394559			Mat Consistency:	Firm
Top Depth:	6.2			Material Moisture:	
Bottom Depth:	7.3			Material Texture:	
Material Color:	Grey			Non Geo Mat Type:	
Material 1:	Clay			Geologic Formation:	
Material 2:	Silt			Geologic Group:	
Material 3:				Geologic Period:	
Material 4:				Depositional Gen:	
Gsc Material Description:					
Stratum Description:	CLAY. GREY,FIRM.				
Geology Stratum ID:	218394561			Mat Consistency:	Compact
Top Depth:	8.8			Material Moisture:	
Bottom Depth:	9.1			Material Texture:	
Material Color:				Non Geo Mat Type:	
Material 1:	Till			Geologic Formation:	

Map Key	Number of Records	Direction/ Distance (m)	Elev/Diff (m)	Site	DB
Material 2: Material 3: Material 4: Gsc Material Description: Stratum Description:		TILL. COMPACT.		Geologic Group: Geologic Period: Depositional Gen:	
Geology Stratum ID: 218394557 Top Depth: 2.3 Bottom Depth: 5 Material Color: Grey Material 1: Clay Material 2: Material 3: Material 4: Gsc Material Description: Stratum Description:		CLAY. GREY,SOFT.		Mat Consistency: Soft Material Moisture: Material Texture: Non Geo Mat Type: Geologic Formation: Geologic Group: Geologic Period: Depositional Gen:	
Geology Stratum ID: 218394558 Top Depth: 5 Bottom Depth: 6.2 Material Color: Material 1: Clay Material 2: Silt Material 3: Material 4: Gsc Material Description: Stratum Description:		CLAY. SOFT.		Mat Consistency: Soft Material Moisture: Material Texture: Non Geo Mat Type: Geologic Formation: Geologic Group: Geologic Period: Depositional Gen:	
Geology Stratum ID: 218394560 Top Depth: 7.3 Bottom Depth: 8.8 Material Color: Grey Material 1: Clay Material 2: Till Material 3: Material 4: Gsc Material Description: Stratum Description:		CLAY. GREY,FIRM.		Mat Consistency: Firm Material Moisture: Material Texture: Non Geo Mat Type: Geologic Formation: Geologic Group: Geologic Period: Depositional Gen:	
Source					
Source Type: Data Survey Source Orig: Geological Survey of Canada Source Date: 1956-1972 Confidence: H Observatio: Source Name: Urban Geology Automated Information System (UGAIS) Source Details: File: OTTAWA2.txt RecordID: 058050 NTS_Sheet: 31G05G Confiden 1: Logged by professional. Exact and complete description of material and properties.		Source Appl: Spatial/Tabular Source Iden: 1 Scale or Res: Varies Horizontal: NAD27 Verticalda: Mean Average Sea Level			
Source List					
Source Identifier: 1 Source Type: Data Survey Source Date: 1956-1972 Scale or Resolution: Varies Source Name: Urban Geology Automated Information System (UGAIS) Source Originators: Geological Survey of Canada		Horizontal Datum: NAD27 Vertical Datum: Mean Average Sea Level Projection Name: Universal Transverse Mercator			

47

1 of 1

E/123.8

75.9 / -1.00

335 Maclaren St
Ottawa ON K2P0M5

EHS

Order No: 20160112021

Nearest Intersection:

Map Key	Number of Records	Direction/ Distance (m)	Elev/Diff (m)	Site	DB
Status: C Report Type: Custom Report Report Date: 15-JAN-16 Date Received: 12-JAN-16 Previous Site Name: Lot/Building Size: Additional Info Ordered:					
48	1 of 1	SSW/124.8	76.8 / -0.03	THE PROPERTY GROUP 404 McLAREN ST OTTAWA ON	GEN
Generator No: ON4270376 Status: Approval Years: 2011 Contam. Facility: MHSW Facility: SIC Code: 236110 SIC Description:					
PO Box No: Country: Choice of Contact: Co Admin: Phone No Admin:					
49	1 of 1	E/125.4	75.9 / -1.00	340 MacLaren Street Ottawa ON K2P 0M6	EHS
Order No: 20110825005 Status: C Report Type: Custom Report Report Date: 8/31/2011 Date Received: 8/25/2011 9:59:37 AM Previous Site Name: Lot/Building Size: Additional Info Ordered:					
Nearest Intersection: Municipality: Client Prov/State: ON Search Radius (km): 0.25 X: -75.69457 Y: 45.415106					
50	1 of 1	ESE/129.3	75.9 / -1.00	AUBUT & NADEAU SERVICES INC. 342 MCLAREN STREET OTTAWA ON K2P 0M6	GEN
Generator No: ON1785700 Status: Approval Years: 94 Contam. Facility: MHSW Facility: SIC Code: 6571 SIC Description: CAMERA/PHOTO. SUPPLY					
PO Box No: Country: Choice of Contact: Co Admin: Phone No Admin:					
Detail(s)					
Waste Class: 264 Waste Class Desc: PHOTOPROCESSING WASTES					
51	1 of 1	SW/130.7	77.9 / 1.00	429 MacLaren Street Ottawa ON K2P 0M7	EHS
Order No: 20090331029 Status: C Report Type: Standard Report Report Date: 4/9/2009 Date Received: 3/31/2009 Previous Site Name: Lot/Building Size: Additional Info Ordered: Fire Insur. Maps and/or Site Plans					
Nearest Intersection: Municipality: Client Prov/State: ON Search Radius (km): 0.25 X: -75.697019 Y: 45.4143					

Map Key	Number of Records	Direction/ Distance (m)	Elev/Diff (m)	Site	DB
52	1 of 6	SSE/134.2	76.9 / 0.00	CentreTown Pharmacy Inc. 326 Bank Street ottawa ON K2P 1Y1	GEN
Generator No:	ON3330352			PO Box No:	
Status:				Country:	Canada
Approval Years:	2016			Choice of Contact:	CO_ADMIN
Contam. Facility:	No			Co Admin:	George Zahalan
MHSW Facility:	No			Phone No Admin:	613-422-2900 Ext.
SIC Code:	325410				
SIC Description:	PHARMACEUTICAL AND MEDICINE MANUFACTURING				
<u>Detail(s)</u>					
Waste Class:	261				
Waste Class Desc:	PHARMACEUTICALS				
Waste Class:	312				
Waste Class Desc:	PATHOLOGICAL WASTES				
52	2 of 6	SSE/134.2	76.9 / 0.00	CentreTown Pharmacy Inc. 326 Bank Street ottawa ON K2P 1Y1	GEN
Generator No:	ON3330352			PO Box No:	
Status:				Country:	Canada
Approval Years:	2015			Choice of Contact:	CO_OFFICIAL
Contam. Facility:	No			Co Admin:	Shira Bar Or
MHSW Facility:	No			Phone No Admin:	613-422-2900 Ext.
SIC Code:	325410				
SIC Description:	PHARMACEUTICAL AND MEDICINE MANUFACTURING				
<u>Detail(s)</u>					
Waste Class:	261				
Waste Class Desc:	PHARMACEUTICALS				
52	3 of 6	SSE/134.2	76.9 / 0.00	CentreTown Pharmacy Inc. 326 Bank Street ottawa ON K2P 1Y1	GEN
Generator No:	ON3330352			PO Box No:	
Status:	Registered			Country:	Canada
Approval Years:	As of Dec 2018			Choice of Contact:	
Contam. Facility:				Co Admin:	
MHSW Facility:				Phone No Admin:	
SIC Code:					
SIC Description:					
<u>Detail(s)</u>					
Waste Class:	261 A				
Waste Class Desc:	Pharmaceuticals				
Waste Class:	312 P				
Waste Class Desc:	Pathological wastes				

Map Key	Number of Records	Direction/ Distance (m)	Elev/Diff (m)	Site	DB
52	4 of 6	SSE/134.2	76.9 / 0.00	CentreTown Pharmacy Inc. 326 Bank Street ottawa ON K2P 1Y1	GEN
Generator No:	ON3330352			PO Box No:	
Status:	Registered			Country:	Canada
Approval Years:	As of Jul 2020			Choice of Contact:	
Contam. Facility:				Co Admin:	
MHSW Facility:				Phone No Admin:	
SIC Code:					
SIC Description:					
<u>Detail(s)</u>					
Waste Class:	312 P				
Waste Class Desc:	Pathological wastes				
Waste Class:	261 A				
Waste Class Desc:	Pharmaceuticals				
52	5 of 6	SSE/134.2	76.9 / 0.00	CentreTown Pharmacy Inc. 326 Bank Street ottawa ON K2P 1Y1	GEN
Generator No:	ON3330352			PO Box No:	
Status:	Registered			Country:	Canada
Approval Years:	As of Aug 2021			Choice of Contact:	
Contam. Facility:				Co Admin:	
MHSW Facility:				Phone No Admin:	
SIC Code:					
SIC Description:					
<u>Detail(s)</u>					
Waste Class:	312 P				
Waste Class Desc:	Pathological wastes				
Waste Class:	261 A				
Waste Class Desc:	Pharmaceuticals				
52	6 of 6	SSE/134.2	76.9 / 0.00	326-332 Bank Street Ottawa ON K2P 1Y1	EHS
Order No:	21031900157			Nearest Intersection:	
Status:	C			Municipality:	
Report Type:	Standard Select Report			Client Prov/State:	ON
Report Date:	24-MAR-21			Search Radius (km):	.25
Date Received:	19-MAR-21			X:	-75.6956514
Previous Site Name:				Y:	45.4141477
Lot/Building Size:					
Additional Info Ordered:	Fire Insur. Maps and/or Site Plans; Title Searches; Topographic Maps; City Directory				
53	1 of 2	N/135.0	76.9 / 0.03	OTTAWA HYDRO 375 COOPER STREET TRANSFORMER OTTAWA CITY ON K2P 0G8	SPL
Ref No:	117139			Discharger Report:	
Site No:				Material Group:	
Incident Dt:	8/13/1995			Health/Env Conseq:	
Year:				Client Type:	
Incident Cause:	COOLING SYSTEM LEAK			Sector Type:	

Map Key	Number of Records	Direction/ Distance (m)	Elev/Diff (m)	Site	DB
Incident Event: Contaminant Code: Contaminant Name: Contaminant Limit 1: Contam Limit Freq 1: Contaminant UN No 1: Environment Impact: POSSIBLE Nature of Impact: Soil contamination Receiving Medium: LAND Receiving Env: MOE Response: Dt MOE Arvl on Scn: MOE Reported Dt: 8/13/1995 Dt Document Closed: Incident Reason: UNKNOWN Site Name: Site County/District: Site Geo Ref Meth: Incident Summary: OTTAWA HYDRO-15 LITERS TRANSFORMER OIL TO GRND, PCB TEST PENDING. Contaminant Qty:				Agency Involved: Nearest Watercourse: Site Address: Site District Office: Site Postal Code: Site Region: Site Municipality: 20101 Site Lot: Site Conc: Northing: Easting: Site Geo Ref Accu: Site Map Datum: SAC Action Class: Source Type:	

53	2 of 2	N/135.0	76.9 / 0.03	375 Cooper Street Ottawa ON K2P 0G8	EHS
Order No: 20090506031 Status: C Report Type: Standard Report Report Date: 5/14/2009 Date Received: 5/6/2009 Previous Site Name: Lot/Building Size: Additional Info Ordered:				Nearest Intersection: Cooper Street and Bank Street Municipality: Client Prov/State: ON Search Radius (km): 0.25 X: -75.696198 Y: 45.41659	

54	1 of 1	SSE/136.5	76.9 / 0.00	366 382 BANK STREET Ottawa ON	WWIS
Well ID: 7295729 Construction Date: Primary Water Use: Test Hole Sec. Water Use: Monitoring Final Well Status: Monitoring and Test Hole Water Type: Casing Material: Audit No: Z206496 Tag: A182829 Construction Method: Elevation (m): Elevation Reliability: Depth to Bedrock: Well Depth: Overburden/Bedrock: Pump Rate: Static Water Level: Flowing (Y/N): Flow Rate: Clear/Cloudy:				Data Entry Status: Data Src: Date Received: 9/29/2017 Selected Flag: True Abandonment Rec: Contractor: 7241 Form Version: 7 Owner: Street Name: 366 382 BANK STREET County: OTTAWA Municipality: OTTAWA CITY Site Info: Lot: Concession: Concession Name: Easting NAD83: Northing NAD83: Zone: UTM Reliability:	
PDF URL (Map):					
Additional Detail(s) (Map)					

Map Key	Number of Records	Direction/ Distance (m)	Elev/Diff (m)	Site	DB
Well Completed Date:		2017/08/10			
Year Completed:		2017			
Depth (m):		5.79			
Latitude:		45.4141300086752			
Longitude:		-75.6956315424572			
Path:					

Bore Hole Information

Bore Hole ID:	1006738371	Elevation:	72.720283
DP2BR:		Elevrc:	
Spatial Status:		Zone:	18
Code OB:		East83:	445570.00
Code OB Desc:		North83:	5029192.00
Open Hole:		Org CS:	UTM83
Cluster Kind:		UTMRC:	4
Date Completed:	10-Aug-2017 00:00:00	UTMRC Desc:	margin of error : 30 m - 100 m
Remarks:		Location Method:	wwr
Elevrc Desc:			
Location Source Date:			
Improvement Location Source:			
Improvement Location Method:			
Source Revision Comment:			
Supplier Comment:			

Overburden and Bedrock

Materials Interval

Formation ID:	1006883443
Layer:	2
Color:	2
General Color:	GREY
Mat1:	06
Most Common Material:	SILT
Mat2:	05
Mat2 Desc:	CLAY
Mat3:	85
Mat3 Desc:	SOFT
Formation Top Depth:	2.740000009536743
Formation End Depth:	3.9600000381469727
Formation End Depth UOM:	m

Overburden and Bedrock

Materials Interval

Formation ID:	1006883444
Layer:	3
Color:	2
General Color:	GREY
Mat1:	06
Most Common Material:	SILT
Mat2:	05
Mat2 Desc:	CLAY
Mat3:	85
Mat3 Desc:	SOFT
Formation Top Depth:	3.9600000381469727
Formation End Depth:	5.789999961853027
Formation End Depth UOM:	m

Overburden and Bedrock

Materials Interval

Map Key	Number of Records	Direction/ Distance (m)	Elev/Diff (m)	Site	DB
Formation ID:		1006883442			
Layer:		1			
Color:		6			
General Color:		BROWN			
Mat1:		11			
Most Common Material:		GRAVEL			
Mat2:		28			
Mat2 Desc:		SAND			
Mat3:		85			
Mat3 Desc:		SOFT			
Formation Top Depth:		0.0			
Formation End Depth:		2.740000009536743			
Formation End Depth UOM:		m			
<u>Annular Space/Abandonment Sealing Record</u>					
Plug ID:		1006883452			
Layer:		1			
Plug From:		0			
Plug To:		0.310000002384186			
Plug Depth UOM:		m			
<u>Annular Space/Abandonment Sealing Record</u>					
Plug ID:		1006883453			
Layer:		2			
Plug From:		0.310000002384186			
Plug To:		2.44000005722046			
Plug Depth UOM:		m			
<u>Annular Space/Abandonment Sealing Record</u>					
Plug ID:		1006883454			
Layer:		3			
Plug From:		2.44000005722046			
Plug To:		5.78999996185303			
Plug Depth UOM:		m			
<u>Method of Construction & Well Use</u>					
Method Construction ID:		1006883451			
Method Construction Code:		D			
Method Construction:		Direct Push			
Other Method Construction:					
<u>Pipe Information</u>					
Pipe ID:		1006883441			
Casing No:		0			
Comment:					
Alt Name:					
<u>Construction Record - Screen</u>					
Screen ID:		1006883448			
Layer:		1			
Slot:		10			

Map Key	Number of Records	Direction/ Distance (m)	Elev/Diff (m)	Site	DB
Screen Top Depth: Screen End Depth: Screen Material: Screen Depth UOM: Screen Diameter UOM: Screen Diameter:		2.74000000953674 5.78999996185303 5 m cm 4.82000017166138			
<u>Water Details</u>					
Water ID: Layer: Kind Code: Kind: Water Found Depth: Water Found Depth UOM:		1006883446 m			
<u>Hole Diameter</u>					
Hole ID: Diameter: Depth From: Depth To: Hole Depth UOM: Hole Diameter UOM:		1006883445 8.25 0.0 5.789999961853027 m cm			
55	1 of 1	ESE/136.9	75.9 / -1.00	Ottawa Community Housing Corp Ottawa Community Housing Corp 379 Gilmour Street Ottawa ON K2P 2M6	GEN
Generator No: Status: Approval Years: Contam. Facility: MHSW Facility: SIC Code: SIC Description:		ON6125452 Registered As of Jan 2021		PO Box No: Country: Choice of Contact: Co Admin: Phone No Admin:	Canada
<u>Detail(s)</u>					
Waste Class: Waste Class Desc:		251 L Waste oils/sludges (petroleum based)			
56	1 of 1	E/139.8	75.9 / -1.00	334 MacLaren Street Ottawa ON K2P 0M6	EHS
Order No: Status: Report Type: Report Date: Date Received: Previous Site Name: Lot/Building Size: Additional Info Ordered:		20100517016 C Custom Report 5/21/2010 5/17/2010		Nearest Intersection: Municipality: Client Prov/State: Search Radius (km): X: Y:	ON 0.25 -75.694368 45.415194
57	1 of 1	ENE/139.9	75.9 / -1.00	322 SOMERSET STREET WEST OTTAWA ON	HINC
External File Num: Fuel Occurrence Type:		FS INC 0611-04091 Pipeline Strike			

Map Key	Number of Records	Direction/ Distance (m)	Elev/Diff (m)	Site	DB
Date of Occurrence: 11/27/2006 Fuel Type Involved: Natural Gas Status Desc: Completed - Causal Analysis(End) Job Type Desc: Incident/Near-Miss Occurrence (FS) Oper. Type Involved: Commercial (e.g. restaurant, business unit, etc) Service Interruptions: No Property Damage: No Fuel Life Cycle Stage: Utilization Root Cause: Root Cause: Equipment/Material/Component:No Procedures:Yes Maintenance:No Design:No Training:Yes Management:No Human Factors:No Reported Details: Fuel Category: Gaseous Fuel Occurrence Type: Incident Affiliation: Industry Stakeholder (Licensee/Registration/Certificate Holder, Facility Owner, etc.) County Name: Ottawa Approx. Quant. Rel: Nearby body of water: Enter Drainage Syst.: Approx. Quant. Unit: Environmental Impact:					
58	1 of 1	ESE/140.2	75.9 / -1.00	375 Gilmour St Ottawa ON	EHS
Order No: 20130124026 Status: C Report Type: Standard Report Report Date: 04-FEB-13 Date Received: 24-JAN-13 Previous Site Name: Lot/Building Size: Additional Info Ordered: Nearest Intersection: Municipality: Client Prov/State: ON Search Radius (km): .25 X: -75.694729 Y: 45.414533					
59	1 of 2	N/140.7	76.9 / 0.00	379 Cooper Street Ottawa ON K2P 0G8	EHS
Order No: 20180712164 Status: C Report Type: Standard Report Report Date: 19-JUL-18 Date Received: 12-JUL-18 Previous Site Name: Lot/Building Size: Additional Info Ordered: Fire Insur. Maps and/or Site Plans; City Directory; Aerial Photos Nearest Intersection: Municipality: Ottawa Client Prov/State: ON Search Radius (km): .25 X: -75.696233 Y: 45.416539					
59	2 of 2	N/140.7	76.9 / 0.00	379 Cooper Street Ottawa ON K2P 0G8	EHS
Order No: 21051300364 Status: C Report Type: Site Report Report Date: 14-MAY-21 Date Received: 13-MAY-21 Previous Site Name: Lot/Building Size: Additional Info Ordered: Nearest Intersection: Municipality: Client Prov/State: ON Search Radius (km): .001 X: -75.6962569 Y: 45.4165681					
60	1 of 1	ENE/145.3	75.9 / -0.99	ON	BORE

Map Key	Number of Records	Direction/ Distance (m)	Elev/Diff (m)	Site	DB
Borehole ID:	613289			Inclin FLG:	No
OGF ID:	215514590			SP Status:	Initial Entry
Status:				Surv Elev:	No
Type:	Borehole			Piezometer:	No
Use:				Primary Name:	
Completion Date:	JAN-1973			Municipality:	
Static Water Level:				Lot:	
Primary Water Use:				Township:	
Sec. Water Use:				Latitude DD:	45.41567
Total Depth m:	15.5			Longitude DD:	-75.694364
Depth Ref:	Ground Surface			UTM Zone:	18
Depth Elev:				Easting:	445671
Drill Method:				Northing:	5029362
Orig Ground Elev m:	71.9			Location Accuracy:	
Elev Reliabil Note:				Accuracy:	Not Applicable
DEM Ground Elev m:	72				
Concession:					
Location D:					
Survey D:					
Comments:					
<u>Borehole Geology Stratum</u>					
Geology Stratum ID:	218394521			Mat Consistency:	Soft
Top Depth:	3.5			Material Moisture:	
Bottom Depth:	5.8			Material Texture:	
Material Color:	Red			Non Geo Mat Type:	
Material 1:	Clay			Geologic Formation:	
Material 2:	Silt			Geologic Group:	
Material 3:				Geologic Period:	
Material 4:				Depositional Gen:	
Gsc Material Description:					
Stratum Description:	CLAY. SOFT TO STIFF,FISSURED.				
Geology Stratum ID:	218394524			Mat Consistency:	Dense
Top Depth:	14.6			Material Moisture:	
Bottom Depth:	15.5			Material Texture:	
Material Color:				Non Geo Mat Type:	
Material 1:	Unknown			Geologic Formation:	
Material 2:				Geologic Group:	
Material 3:				Geologic Period:	
Material 4:				Depositional Gen:	
Gsc Material Description:					
Stratum Description:	UNSPECIFIED. 00050 043 00080 058 00115 062 000000620005002400226DENSE. BEDROCK.				
Geology Stratum ID:	218394522			Mat Consistency:	
Top Depth:	5.8			Material Moisture:	
Bottom Depth:	13.1			Material Texture:	
Material Color:				Non Geo Mat Type:	
Material 1:	Unknown			Geologic Formation:	
Material 2:				Geologic Group:	
Material 3:				Geologic Period:	
Material 4:				Depositional Gen:	
Gsc Material Description:					
Stratum Description:	UNSPECIFIED.				
Geology Stratum ID:	218394519			Mat Consistency:	Hard
Top Depth:	1.5			Material Moisture:	
Bottom Depth:	2.4			Material Texture:	
Material Color:	Brown			Non Geo Mat Type:	
Material 1:	Clay			Geologic Formation:	
Material 2:				Geologic Group:	
Material 3:				Geologic Period:	
Material 4:				Depositional Gen:	

Map Key	Number of Records	Direction/ Distance (m)	Elev/Diff (m)	Site	DB
Gsc Material Description:					
Stratum Description:		CLAY. BROWN,GREY,HARD.			
Geology Stratum ID:	218394520			Mat Consistency:	Stiff
Top Depth:	2.4			Material Moisture:	
Bottom Depth:	3.5			Material Texture:	
Material Color:	Brown			Non Geo Mat Type:	
Material 1:	Clay			Geologic Formation:	
Material 2:				Geologic Group:	
Material 3:				Geologic Period:	
Material 4:				Depositional Gen:	
Gsc Material Description:					
Stratum Description:		CLAY. BROWN,GREY, STIFF TO VERY STIFF.			
Geology Stratum ID:	218394518			Mat Consistency:	
Top Depth:	0			Material Moisture:	
Bottom Depth:	1.5			Material Texture:	
Material Color:				Non Geo Mat Type:	
Material 1:				Geologic Formation:	
Material 2:	Brick fragments			Geologic Group:	
Material 3:	Bedrock			Geologic Period:	
Material 4:	Wood Fragments			Depositional Gen:	
Gsc Material Description:					
Stratum Description:		ARTIFICIAL.			
Geology Stratum ID:	218394523			Mat Consistency:	
Top Depth:	13.1			Material Moisture:	
Bottom Depth:	14.6			Material Texture:	
Material Color:				Non Geo Mat Type:	
Material 1:	Unknown			Geologic Formation:	
Material 2:				Geologic Group:	
Material 3:				Geologic Period:	
Material 4:				Depositional Gen:	
Gsc Material Description:					
Stratum Description:		UNSPECIFIED.			
Source					
Source Type:	Data Survey			Source Appl:	Spatial/Tabular
Source Orig:	Geological Survey of Canada			Source Iden:	1
Source Date:	1956-1972			Scale or Res:	Varies
Confidence:	H			Horizontal:	NAD27
Observatio:				Verticalda:	Mean Average Sea Level
Source Name:	Urban Geology Automated Information System (UGAIS)				
Source Details:	File: OTTAWA2.txt RecordID: 057970 NTS_Sheet: 31G05G				
Confiden 1:	Logged by professional. Exact and complete description of material and properties.				
Source List					
Source Identifier:	1			Horizontal Datum:	NAD27
Source Type:	Data Survey			Vertical Datum:	Mean Average Sea Level
Source Date:	1956-1972			Projection Name:	Universal Transverse Mercator
Scale or Resolution:	Varies				
Source Name:	Urban Geology Automated Information System (UGAIS)				
Source Originators:	Geological Survey of Canada				

61

1 of 2

NE/147.1

75.9 / -1.00

311 Somerset Street West
Ottawa ON K2P 0J8

EHS

Order No: 21011400150
Status: C
Report Type: Custom Report
Report Date: 22-JAN-21

Nearest Intersection:
Municipality:
Client Prov/State: ON
Search Radius (km): .25

Map Key	Number of Records	Direction/ Distance (m)	Elev/Diff (m)	Site	DB
Date Received: 14-JAN-21 Previous Site Name: Lot/Building Size: Additional Info Ordered: Fire Insur. Maps and/or Site Plans					
61	2 of 2	NE/147.1	75.9 / -1.00	311 Somerset Street West Ottawa ON K2P 0J8	EHS
Order No: 21011400150 Status: C Report Type: Custom Report Report Date: 22-JAN-21 Date Received: 14-JAN-21 Previous Site Name: Lot/Building Size: Additional Info Ordered: Fire Insur. Maps and/or Site Plans					
Nearest Intersection: Municipality: Client Prov/State: ON Search Radius (km): .25 X: -75.6947834 Y: 45.4162153					
<hr/>					
62	1 of 1	E/149.3	75.9 / -1.00	331 Maclaren St Ottawa ON K2P0M4	EHS
Order No: 20171030040 Status: C Report Type: Standard Report Report Date: 02-NOV-17 Date Received: 30-OCT-17 Previous Site Name: Lot/Building Size: 0.32 acres Additional Info Ordered:					
Nearest Intersection: Municipality: Ottawa Client Prov/State: ON Search Radius (km): .25 X: -75.694272 Y: 45.415551					
<hr/>					
63	1 of 1	SSE/153.6	76.9 / 0.00	366 382 BANK STREET Ottawa ON	WWIS
Well ID: 7295730 Construction Date: Primary Water Use: Test Hole Sec. Water Use: Monitoring Final Well Status: Monitoring and Test Hole Water Type: Casing Material: Audit No: Z206497 Tag: A189880 Construction Method: Elevation (m): Elevation Reliability: Depth to Bedrock: Well Depth: Overburden/Bedrock: Pump Rate: Static Water Level: Flowing (Y/N): Flow Rate: Clear/Cloudy:					
Data Entry Status: Data Src: Date Received: 9/29/2017 Selected Flag: True Abandonment Rec: Contractor: 7241 Form Version: 7 Owner: Street Name: 366 382 BANK STREET County: OTTAWA Municipality: OTTAWA CITY Site Info: Lot: Concession: Concession Name: Easting NAD83: Northing NAD83: Zone: UTM Reliability:					
PDF URL (Map): Additional Detail(s) (Map)					
Well Completed Date: 2017/08/10 Year Completed: 2017 Depth (m): 5.79					

Map Key	Number of Records	Direction/ Distance (m)	Elev/Diff (m)	Site	DB
Latitude:		45.4140049340367			
Longitude:		-75.695476643518			
Path:					

Bore Hole Information

Bore Hole ID:	1006738374	Elevation:	72.678871
DP2BR:		Elevrc:	
Spatial Status:		Zone:	18
Code OB:		East83:	445582.00
Code OB Desc:		North83:	5029178.00
Open Hole:		Org CS:	UTM83
Cluster Kind:		UTMRC:	4
Date Completed:	10-Aug-2017 00:00:00	UTMRC Desc:	margin of error : 30 m - 100 m
Remarks:		Location Method:	wwr
Elevrc Desc:			
Location Source Date:			
Improvement Location Source:			
Improvement Location Method:			
Source Revision Comment:			
Supplier Comment:			

Overburden and Bedrock

Materials Interval

Formation ID:	1006883457
Layer:	2
Color:	2
General Color:	GREY
Mat1:	06
Most Common Material:	SILT
Mat2:	05
Mat2 Desc:	CLAY
Mat3:	85
Mat3 Desc:	SOFT
Formation Top Depth:	2.740000009536743
Formation End Depth:	3.4600000381469727
Formation End Depth UOM:	m

Overburden and Bedrock

Materials Interval

Formation ID:	1006883458
Layer:	3
Color:	2
General Color:	GREY
Mat1:	06
Most Common Material:	SILT
Mat2:	05
Mat2 Desc:	CLAY
Mat3:	91
Mat3 Desc:	WATER-BEARING
Formation Top Depth:	3.4600000381469727
Formation End Depth:	5.789999961853027
Formation End Depth UOM:	m

Overburden and Bedrock

Materials Interval

Formation ID:	1006883456
Layer:	1
Color:	6

Map Key	Number of Records	Direction/ Distance (m)	Elev/Diff (m)	Site	DB
General Color:		BROWN			
Mat1:		11			
Most Common Material:		GRAVEL			
Mat2:		28			
Mat2 Desc:		SAND			
Mat3:					
Mat3 Desc:					
Formation Top Depth:		0.0			
Formation End Depth:		2.740000009536743			
Formation End Depth UOM:		m			
<u>Annular Space/Abandonment Sealing Record</u>					
Plug ID:		1006883468			
Layer:		3			
Plug From:		2.44000005722046			
Plug To:		5.78999996185303			
Plug Depth UOM:		m			
<u>Annular Space/Abandonment Sealing Record</u>					
Plug ID:		1006883466			
Layer:		1			
Plug From:		0			
Plug To:		0.310000002384186			
Plug Depth UOM:		m			
<u>Annular Space/Abandonment Sealing Record</u>					
Plug ID:		1006883467			
Layer:		2			
Plug From:		0.310000002384186			
Plug To:		2.44000005722046			
Plug Depth UOM:		m			
<u>Method of Construction & Well Use</u>					
Method Construction ID:		1006883465			
Method Construction Code:		D			
Method Construction:		Direct Push			
Other Method Construction:					
<u>Pipe Information</u>					
Pipe ID:		1006883455			
Casing No:		0			
Comment:					
Alt Name:					
<u>Construction Record - Screen</u>					
Screen ID:		1006883462			
Layer:		1			
Slot:		10			
Screen Top Depth:		2.74000000953674			
Screen End Depth:		5.78999996185303			
Screen Material:		5			

Map Key	Number of Records	Direction/ Distance (m)	Elev/Diff (m)	Site	DB
Screen Depth UOM:		m			
Screen Diameter UOM:		cm			
Screen Diameter:		4.82000017166138			
<u>Water Details</u>					
Water ID:		1006883460			
Layer:					
Kind Code:					
Kind:					
Water Found Depth:					
Water Found Depth UOM:		m			
<u>Hole Diameter</u>					
Hole ID:		1006883459			
Diameter:		8.25			
Depth From:		0.0			
Depth To:		5.789999961853027			
Hole Depth UOM:		m			
Hole Diameter UOM:		cm			
64	1 of 1	SE/155.2	76.3 / -0.54	R.M. OF OTTAWA-CARLETON - O'CONNOR ST. GILMOUR ST./BANK ST. OTTAWA CITY ON	CA
Certificate #:		7-0332-91-			
Application Year:		91			
Issue Date:		4/16/1991			
Approval Type:		Municipal water			
Status:		Approved			
Application Type:					
Client Name:					
Client Address:					
Client City:					
Client Postal Code:					
Project Description:					
Contaminants:					
Emission Control:					
65	1 of 1	ESE/155.9	75.9 / -1.00	371 Gilmour St Ottawa ON K2P0R2	EHS
Order No:		20170404157		Nearest Intersection:	
Status:		C		Municipality:	
Report Type:		Standard Report		Client Prov/State: ON	
Report Date:		10-APR-17		Search Radius (km): .25	
Date Received:		04-APR-17		X: -75.694364	
Previous Site Name:				Y: 45.414678	
Lot/Building Size:					
Additional Info Ordered:		Fire Insur. Maps and/or Site Plans			
66	1 of 2	SSW/157.6	77.6 / 0.69	WALLACE KEARNEY MCGILL ADVERTISING 412 MACLAREN ST. OTTAWA ON K2P 0M8	GEN
Generator No:		ON1318700		PO Box No:	
Status:				Country:	
Approval Years:		92,93,97,98		Choice of Contact:	
Contam. Facility:		Co Admin:			

Map Key	Number of Records	Direction/ Distance (m)	Elev/Diff (m)	Site	DB
MHSW Facility: SIC Code: 7741 SIC Description: ADVERTISING AGENCIES				Phone No Admin:	
Detail(s)					
Waste Class: 264 Waste Class Desc: PHOTOPROCESSING WASTES					
66	2 of 2	SSW/157.6	77.6 / 0.69	WALLACE KEARNEY MCGILL ADVERTISING41-370 412 MACLAREN ST. OTTAWA ON K2P 0M8	GEN
Generator No: ON1318700 Status: Approval Years: 94,95,96 Contam. Facility: MHSW Facility: SIC Code: 7741 SIC Description: ADVERTISING AGENCIES				PO Box No: Country: Choice of Contact: Co Admin: Phone No Admin:	
Detail(s)					
Waste Class: 264 Waste Class Desc: PHOTOPROCESSING WASTES					
67	1 of 1	WSW/158.3	77.9 / 1.00	429 MC LEARN Ottawa ON	WWIS
Well ID: 7233874 Construction Date: Primary Water Use: Monitoring and Test Hole Sec. Water Use: 0 Final Well Status: Monitoring and Test Hole Water Type: Casing Material: Audit No: Z198211 Tag: A173760 Construction Method: Elevation (m): Elevation Reliability: Depth to Bedrock: Well Depth: Overburden/Bedrock: Pump Rate: Static Water Level: Flowing (Y/N): Flow Rate: Clear/Cloudy:				Data Entry Status: Data Src: Date Received: 12/15/2014 Selected Flag: True Abandonment Rec: Contractor: 7241 Form Version: 7 Owner: Street Name: 429 MC LEARN County: OTTAWA Municipality: NEPEAN TOWNSHIP Site Info: Lot: Concession: Concession Name: Easting NAD83: Northing NAD83: Zone: UTM Reliability:	
PDF URL (Map):		https://d2khazk8e83rdv.cloudfront.net/moe_mapping/downloads/2Water/Wells_pdfs/723\7233874.pdf			
Additional Detail(s) (Map)					
Well Completed Date: 2014/11/06 Year Completed: 2014 Depth (m): 5.1 Latitude: 45.4145037046233 Longitude: -75.6978215771411 Path: 723\7233874.pdf					

Map Key	Number of Records	Direction/ Distance (m)	Elev/Diff (m)	Site	DB
---------	-------------------	----------------------------	------------------	------	----

Bore Hole Information

Bore Hole ID:	1005260594	Elevation:	73.946937
DP2BR:		Elevrc:	
Spatial Status:		Zone:	18
Code OB:		East83:	445399.00
Code OB Desc:		North83:	5029235.00
Open Hole:		Org CS:	UTM83
Cluster Kind:		UTMRC:	4
Date Completed:	06-Nov-2014 00:00:00	UTMRC Desc:	margin of error : 30 m - 100 m
Remarks:		Location Method:	wwr
Elevrc Desc:			
Location Source Date:			
Improvement Location Source:			
Improvement Location Method:			
Source Revision Comment:			
Supplier Comment:			

Overburden and Bedrock

Materials Interval

Formation ID:	1005436480
Layer:	1
Color:	6
General Color:	BROWN
Mat1:	01
Most Common Material:	FILL
Mat2:	11
Mat2 Desc:	GRAVEL
Mat3:	28
Mat3 Desc:	SAND
Formation Top Depth:	0.0
Formation End Depth:	1.2200000286102295
Formation End Depth UOM:	m

Overburden and Bedrock

Materials Interval

Formation ID:	1005436481
Layer:	2
Color:	6
General Color:	BROWN
Mat1:	28
Most Common Material:	SAND
Mat2:	05
Mat2 Desc:	CLAY
Mat3:	84
Mat3 Desc:	SILTY
Formation Top Depth:	1.2200000286102295
Formation End Depth:	3.0999999046325684
Formation End Depth UOM:	m

Overburden and Bedrock

Materials Interval

Formation ID:	1005436483
Layer:	4
Color:	2
General Color:	GREY
Mat1:	05
Most Common Material:	CLAY
Mat2:	06

Map Key	Number of Records	Direction/ Distance (m)	Elev/Diff (m)	Site	DB
Mat2 Desc:		SILT			
Mat3:		85			
Mat3 Desc:		SOFT			
Formation Top Depth:		4.880000114440918			
Formation End Depth:		5.099999904632568			
Formation End Depth UOM:		m			
<u>Overburden and Bedrock Materials Interval</u>					
Formation ID:		1005436482			
Layer:		3			
Color:		6			
General Color:		BROWN			
Mat1:		05			
Most Common Material:		CLAY			
Mat2:		84			
Mat2 Desc:		SILTY			
Mat3:		85			
Mat3 Desc:		SOFT			
Formation Top Depth:		3.0999999046325684			
Formation End Depth:		4.880000114440918			
Formation End Depth UOM:		m			
<u>Annular Space/Abandonment Sealing Record</u>					
Plug ID:		1005436493			
Layer:		3			
Plug From:		2.74000000953674			
Plug To:		6.09999990463257			
Plug Depth UOM:		m			
<u>Annular Space/Abandonment Sealing Record</u>					
Plug ID:		1005436492			
Layer:		2			
Plug From:		0.310000002384186			
Plug To:		2.74000000953674			
Plug Depth UOM:		m			
<u>Annular Space/Abandonment Sealing Record</u>					
Plug ID:		1005436491			
Layer:		1			
Plug From:		0			
Plug To:		0.310000002384186			
Plug Depth UOM:		m			
<u>Method of Construction & Well Use</u>					
Method Construction ID:		1005436490			
Method Construction Code:		2			
Method Construction:		Rotary (Convent.)			
Other Method Construction:					
<u>Pipe Information</u>					

Map Key	Number of Records	Direction/ Distance (m)	Elev/Diff (m)	Site	DB
<hr/>					
Pipe ID:		1005436479			
Casing No:		0			
Comment:					
Alt Name:					
<u>Construction Record - Screen</u>					
Screen ID:		1005436487			
Layer:		1			
Slot:		10			
Screen Top Depth:		3.09999990463257			
Screen End Depth:		6.09999990463257			
Screen Material:		5			
Screen Depth UOM:		m			
Screen Diameter UOM:		cm			
Screen Diameter:		6.03000020980835			
<u>Water Details</u>					
Water ID:		1005436485			
Layer:					
Kind Code:					
Kind:					
Water Found Depth:					
Water Found Depth UOM:		m			
<u>Hole Diameter</u>					
Hole ID:		1005436484			
Diameter:		15.319999694824219			
Depth From:		0.0			
Depth To:		6.099999904632568			
Hole Depth UOM:		m			
Hole Diameter UOM:		cm			
<hr/>					
68	1 of 1	NE/158.9	75.9 / -1.00	234 O'connor St Ottawa ON K2P1T9	EHS
Order No:	20150626030			Nearest Intersection:	
Status:	C			Municipality:	
Report Type:	Standard Report			Client Prov/State:	ON
Report Date:	06-JUL-15			Search Radius (km):	.25
Date Received:	26-JUN-15			X:	-75.694742
Previous Site Name:				Y:	45.416336
Lot/Building Size:					
Additional Info Ordered:					
<hr/>					
69	1 of 1	ENE/160.4	75.9 / -1.00	ON	WWIS
Well ID:	7211110			Data Entry Status:	
Construction Date:				Data Src:	
Primary Water Use:	Monitoring			Date Received:	11/14/2013
Sec. Water Use:				Selected Flag:	True
Final Well Status:	Abandoned-Other			Abandonment Rec:	Yes
Water Type:				Contractor:	6894
Casing Material:				Form Version:	7
Audit No:	Z096856			Owner:	
Tag:	A152341			Street Name:	
Construction Method:				County:	OTTAWA
Elevation (m):				Municipality:	OTTAWA CITY

Map Key	Number of Records	Direction/ Distance (m)	Elev/Diff (m)	Site	DB
----------------	--------------------------	--------------------------------	----------------------	-------------	-----------

Elevation Reliability:
Depth to Bedrock:
Well Depth:
Overburden/Bedrock:
Pump Rate:
Static Water Level:
Flowing (Y/N):
Flow Rate:
Clear/Cloudy:

Site Info:
Lot:
Concession:
Concession Name:
Easting NAD83:
Northing NAD83:
Zone:
UTM Reliability:

PDF URL (Map): https://d2khazk8e83rdv.cloudfront.net/moe_mapping/downloads/2Water/Wells_pdfs/721\7211110.pdf

Additional Detail(s) (Map)

Well Completed Date:
Year Completed:
Depth (m):
Latitude: 45.4162783751036
Longitude: -75.6946354577708
Path: 721\7211110.pdf

Bore Hole Information

Bore Hole ID:	1004633069	Elevation:	71.988525
DP2BR:		Elevrc:	
Spatial Status:		Zone:	18
Code OB:		East83:	445650.00
Code OB Desc:		North83:	5029430.00
Open Hole:		Org CS:	UTM83
Cluster Kind:		UTMRC:	3
Date Completed:		UTMRC Desc:	margin of error : 10 - 30 m
Remarks:		Location Method:	wwr
Elevrc Desc:			
Location Source Date:			
Improvement Location Source:			
Improvement Location Method:			
Source Revision Comment:			
Supplier Comment:			

Annular Space/Abandonment Sealing Record

Plug ID: 1004895719
Layer: 1
Plug From: 57
Plug To: 0
Plug Depth UOM: ft

Method of Construction & Well Use

Method Construction ID: 1004895718
Method Construction Code:
Method Construction:
Other Method Construction:

Pipe Information

Pipe ID: 1004895711
Casing No: 0
Comment:
Alt Name:

Map Key	Number of Records	Direction/ Distance (m)	Elev/Diff (m)	Site	DB
<u>Construction Record - Casing</u>					
Casing ID:		1004895715			
Layer:					
Material:					
Open Hole or Material:					
Depth From:					
Depth To:					
Casing Diameter:					
Casing Diameter UOM:		inch			
Casing Depth UOM:		ft			
<u>Construction Record - Screen</u>					
Screen ID:		1004895716			
Layer:					
Slot:					
Screen Top Depth:					
Screen End Depth:					
Screen Material:					
Screen Depth UOM:		ft			
Screen Diameter UOM:		inch			
Screen Diameter:					
<u>Water Details</u>					
Water ID:		1004895714			
Layer:					
Kind Code:					
Kind:					
Water Found Depth:					
Water Found Depth UOM:		ft			
<u>Hole Diameter</u>					
Hole ID:		1004895713			
Diameter:					
Depth From:					
Depth To:					
Hole Depth UOM:		ft			
Hole Diameter UOM:		inch			

<u>70</u>	1 of 1	WSW/160.5	77.9 / 1.00	19 MCLAREN ON	WWIS
Well ID:	7233876			Data Entry Status:	
Construction Date:				Data Src:	
Primary Water Use:	Monitoring and Test Hole			Date Received:	12/15/2014
Sec. Water Use:	0			Selected Flag:	True
Final Well Status:	Monitoring and Test Hole			Abandonment Rec:	
Water Type:				Contractor:	7241
Casing Material:				Form Version:	7
Audit No:	Z188288			Owner:	
Tag:	A173762			Street Name:	19 MCLAREN
Construction Method:				County:	OTTAWA
Elevation (m):				Municipality:	OTTAWA CITY
Elevation Reliability:				Site Info:	
Depth to Bedrock:				Lot:	
Well Depth:				Concession:	
Overburden/Bedrock:				Concession Name:	
Pump Rate:				Easting NAD83:	

Map Key	Number of Records	Direction/ Distance (m)	Elev/Diff (m)	Site	DB
Static Water Level: Flowing (Y/N): Flow Rate: Clear/Cloudy:				Northing NAD83: Zone: UTM Reliability:	
PDF URL (Map):		https://d2khazk8e83rdv.cloudfront.net/moe_mapping/downloads/2Water/Wells_pdfs/723\7233876.pdf			
<u>Additional Detail(s) (Map)</u>					
Well Completed Date:		2014/11/06			
Year Completed:		2014			
Depth (m):		6.1			
Latitude:		45.4143425525272			
Longitude:		-75.6976790084398			
Path:		723\7233876.pdf			
<u>Bore Hole Information</u>					
Bore Hole ID:	1005260627	Elevation:	73.810951		
DP2BR:		Elevrc:			
Spatial Status:		Zone:	18		
Code OB:		East83:	445410.00		
Code OB Desc:		North83:	5029217.00		
Open Hole:		Org CS:	UTM83		
Cluster Kind:		UTMRC:	4		
Date Completed:	06-Nov-2014 00:00:00	UTMRC Desc:	margin of error : 30 m - 100 m		
Remarks:		Location Method:	wwr		
Elevrc Desc:					
Location Source Date:					
Improvement Location Source:					
Improvement Location Method:					
Source Revision Comment:					
Supplier Comment:					
<u>Overburden and Bedrock Materials Interval</u>					
Formation ID:	1005436707				
Layer:	1				
Color:	6				
General Color:	BROWN				
Mat1:	01				
Most Common Material:	FILL				
Mat2:	11				
Mat2 Desc:	GRAVEL				
Mat3:	28				
Mat3 Desc:	SAND				
Formation Top Depth:	0.0				
Formation End Depth:	1.2200000286102295				
Formation End Depth UOM:	m				
<u>Overburden and Bedrock Materials Interval</u>					
Formation ID:	1005436710				
Layer:	4				
Color:	2				
General Color:	GREY				
Mat1:	05				
Most Common Material:	CLAY				
Mat2:	06				
Mat2 Desc:	SILT				

Map Key	Number of Records	Direction/ Distance (m)	Elev/Diff (m)	Site	DB
Mat3:		85			
Mat3 Desc:		SOFT			
Formation Top Depth:		4.880000114440918			
Formation End Depth:		6.099999904632568			
Formation End Depth UOM:		m			
<u>Overburden and Bedrock Materials Interval</u>					
Formation ID:		1005436709			
Layer:		3			
Color:		6			
General Color:		BROWN			
Mat1:		06			
Most Common Material:		SILT			
Mat2:		05			
Mat2 Desc:		CLAY			
Mat3:		85			
Mat3 Desc:		SOFT			
Formation Top Depth:		3.0999999046325684			
Formation End Depth:		4.880000114440918			
Formation End Depth UOM:		m			
<u>Overburden and Bedrock Materials Interval</u>					
Formation ID:		1005436708			
Layer:		2			
Color:		6			
General Color:		BROWN			
Mat1:		06			
Most Common Material:		SILT			
Mat2:		28			
Mat2 Desc:		SAND			
Mat3:		05			
Mat3 Desc:		CLAY			
Formation Top Depth:		1.2200000286102295			
Formation End Depth:		3.0999999046325684			
Formation End Depth UOM:		m			
<u>Annular Space/Abandonment Sealing Record</u>					
Plug ID:		1005436719			
Layer:		2			
Plug From:		0.310000002384186			
Plug To:		2.74000000953674			
Plug Depth UOM:		m			
<u>Annular Space/Abandonment Sealing Record</u>					
Plug ID:		1005436720			
Layer:		3			
Plug From:		2.74000000953674			
Plug To:		6.09999990463257			
Plug Depth UOM:		m			
<u>Annular Space/Abandonment Sealing Record</u>					
Plug ID:		1005436718			

Map Key	Number of Records	Direction/ Distance (m)	Elev/Diff (m)	Site	DB
---------	-------------------	----------------------------	------------------	------	----

Layer:	1				
Plug From:	0				
Plug To:	0.310000002384186				
Plug Depth UOM:	m				

Method of Construction & Well Use

Method Construction ID:	1005436717
Method Construction Code:	2
Method Construction:	Rotary (Convent.)
Other Method Construction:	AIR PERCUSSION AND DIRECT PUSH

Pipe Information

Pipe ID:	1005436706
Casing No:	0
Comment:	
Alt Name:	

Construction Record - Screen

Screen ID:	1005436714
Layer:	1
Slot:	10
Screen Top Depth:	3.09999990463257
Screen End Depth:	6.09999990463257
Screen Material:	5
Screen Depth UOM:	m
Screen Diameter UOM:	cm
Screen Diameter:	6.03000020980835

Water Details

Water ID:	1005436712
Layer:	
Kind Code:	
Kind:	
Water Found Depth:	
Water Found Depth UOM:	m

Hole Diameter

Hole ID:	1005436711
Diameter:	15.319999694824219
Depth From:	0.0
Depth To:	6.099999904632568
Hole Depth UOM:	m
Hole Diameter UOM:	cm

71	1 of 1	NNE/160.6	76.2 / -0.69	315 COOPER ST Ottawa ON	WWIS
--------------------	--------	-----------	--------------	----------------------------	------

Well ID:	7312996	Data Entry Status:	
Construction Date:		Data Src:	
Primary Water Use:	Monitoring	Date Received:	6/19/2018
Sec. Water Use:	Test Hole	Selected Flag:	True
Final Well Status:	Test Hole	Abandonment Rec:	
Water Type:		Contractor:	7241
Casing Material:		Form Version:	7
Audit No:	Z277582	Owner:	

Map Key	Number of Records	Direction/ Distance (m)	Elev/Diff (m)	Site	DB
Tag:	A215904			Street Name:	315 COOPER ST
Construction Method:				County:	OTTAWA
Elevation (m):				Municipality:	OTTAWA CITY
Elevation Reliability:				Site Info:	
Depth to Bedrock:				Lot:	
Well Depth:				Concession:	
Overburden/Bedrock:				Concession Name:	
Pump Rate:				Easting NAD83:	
Static Water Level:				Northing NAD83:	
Flowing (Y/N):				Zone:	
Flow Rate:				UTM Reliability:	
Clear/Cloudy:					

PDF URL (Map):

Additional Detail(s) (Map)

Well Completed Date: 2018/03/02
Year Completed: 2018
Depth (m): 6.096
Latitude: 45.4167302493654
Longitude: -75.6958168402749
Path:

Bore Hole Information

Bore Hole ID:	1007108673	Elevation:	
DP2BR:		Elevrc:	
Spatial Status:		Zone:	18
Code OB:		East83:	445558.00
Code OB Desc:		North83:	5029481.00
Open Hole:		Org CS:	UTM83
Cluster Kind:		UTMRC:	4
Date Completed:	02-Mar-2018 00:00:00	UTMRC Desc:	margin of error : 30 m - 100 m
Remarks:		Location Method:	wwr
Elevrc Desc:			
Location Source Date:			
Improvement Location Source:			
Improvement Location Method:			
Source Revision Comment:			
Supplier Comment:			

Overburden and Bedrock

Materials Interval

Formation ID: 1007367777
Layer: 2
Color: 6
General Color: BROWN
Mat1: 08
Most Common Material: FINE SAND
Mat2: 11
Mat2 Desc: GRAVEL
Mat3: 06
Mat3 Desc: SILT
Formation Top Depth: 1.0
Formation End Depth: 10.0
Formation End Depth UOM: ft

Overburden and Bedrock

Materials Interval

Map Key	Number of Records	Direction/ Distance (m)	Elev/Diff (m)	Site	DB
Formation ID:		1007367776			
Layer:		1			
Color:		8			
General Color:		BLACK			
Mat1:		02			
Most Common Material:		TOPSOIL			
Mat2:					
Mat2 Desc:					
Mat3:					
Mat3 Desc:					
Formation Top Depth:		0.0			
Formation End Depth:		1.0			
Formation End Depth UOM:		ft			
<u>Overburden and Bedrock</u>					
<u>Materials Interval</u>					
Formation ID:		1007367778			
Layer:		3			
Color:		2			
General Color:		GREY			
Mat1:		05			
Most Common Material:		CLAY			
Mat2:		06			
Mat2 Desc:		SILT			
Mat3:		85			
Mat3 Desc:		SOFT			
Formation Top Depth:		10.0			
Formation End Depth:		20.0			
Formation End Depth UOM:		ft			
<u>Annular Space/Abandonment</u>					
<u>Sealing Record</u>					
Plug ID:		1007367786			
Layer:		1			
Plug From:		0			
Plug To:		1			
Plug Depth UOM:		ft			
<u>Annular Space/Abandonment</u>					
<u>Sealing Record</u>					
Plug ID:		1007367788			
Layer:		3			
Plug From:		9			
Plug To:		20			
Plug Depth UOM:		ft			
<u>Annular Space/Abandonment</u>					
<u>Sealing Record</u>					
Plug ID:		1007367787			
Layer:		2			
Plug From:		1			
Plug To:		9			
Plug Depth UOM:		ft			
<u>Method of Construction & Well</u>					
<u>Use</u>					
Method Construction ID:		1007367785			

Map Key	Number of Records	Direction/ Distance (m)	Elev/Diff (m)	Site	DB
Method Construction Code:		D			
Method Construction:		Direct Push			
Other Method Construction:					
<u>Pipe Information</u>					
Pipe ID:		1007367775			
Casing No:		0			
Comment:					
Alt Name:					
<u>Construction Record - Screen</u>					
Screen ID:		1007367782			
Layer:		1			
Slot:		10			
Screen Top Depth:		10			
Screen End Depth:		20			
Screen Material:		5			
Screen Depth UOM:		ft			
Screen Diameter UOM:		inch			
Screen Diameter:		1.67999994754791			
<u>Water Details</u>					
Water ID:		1007367780			
Layer:					
Kind Code:					
Kind:					
Water Found Depth:					
Water Found Depth UOM:		ft			
<u>Hole Diameter</u>					
Hole ID:		1007367779			
Diameter:		2.375			
Depth From:		0.0			
Depth To:		20.0			
Hole Depth UOM:		ft			
Hole Diameter UOM:		inch			

<u>72</u>	1 of 1	S/160.8	76.9 / 0.00	DENTISTRY CANADA FUND 427 GILMORE STREET OTTAWA ON K2P 0R5	GEN
-----------	--------	---------	-------------	--	-----

Generator No:	ON4162591	PO Box No:	
Status:		Country:	
Approval Years:	07,08	Choice of Contact:	
Contam. Facility:		Co Admin:	
MHSW Facility:		Phone No Admin:	
SIC Code:	621210		
SIC Description:	Offices of Dentists		

Detail(s)

Waste Class:	145
Waste Class Desc:	PAINT/PIGMENT/COATING RESIDUES
Waste Class:	146
Waste Class Desc:	OTHER SPECIFIED INORGANICS

Map Key	Number of Records	Direction/ Distance (m)	Elev/Diff (m)	Site	DB
Waste Class:		213			
Waste Class Desc:		PETROLEUM DISTILLATES			
Waste Class:		243			
Waste Class Desc:		PCB'S			
Waste Class:		252			
Waste Class Desc:		WASTE OILS & LUBRICANTS			

[73](#) 1 of 1 WSW/161.2 77.9 / 1.00 429 MC LEARN OTTAWA ON [WWIS](#)

Well ID:	7233875	Data Entry Status:	
Construction Date:		Data Src:	
Primary Water Use:	Monitoring and Test Hole	Date Received:	12/15/2014
Sec. Water Use:	0	Selected Flag:	True
Final Well Status:	Monitoring and Test Hole	Abandonment Rec:	
Water Type:		Contractor:	7241
Casing Material:		Form Version:	7
Audit No:	Z198210	Owner:	
Tag:	A173761	Street Name:	429 MC LEARN
Construction Method:		County:	OTTAWA
Elevation (m):		Municipality:	NEPEAN TOWNSHIP
Elevation Reliability:		Site Info:	
Depth to Bedrock:		Lot:	
Well Depth:		Concession:	
Overburden/Bedrock:		Concession Name:	
Pump Rate:		Easting NAD83:	
Static Water Level:		Northing NAD83:	
Flowing (Y/N):		Zone:	
Flow Rate:		UTM Reliability:	
Clear/Cloudy:			

PDF URL (Map): https://d2khazk8e83rdv.cloudfront.net/moe_mapping/downloads/2Water/Wells_pdfs/723\7233875.pdf

Additional Detail(s) (Map)

Well Completed Date: 2014/11/06
Year Completed: 2014
Depth (m): 6.1
Latitude: 45.4143871652221
Longitude: -75.6977434596111
Path: 723\7233875.pdf

Bore Hole Information

Bore Hole ID:	1005260617	Elevation:	73.850646
DP2BR:		Elevrc:	
Spatial Status:		Zone:	18
Code OB:		East83:	445405.00
Code OB Desc:		North83:	5029222.00
Open Hole:		Org CS:	UTM83
Cluster Kind:		UTMRC:	4
Date Completed:	06-Nov-2014 00:00:00	UTMRC Desc:	margin of error : 30 m - 100 m
Remarks:		Location Method:	wwr
Elevrc Desc:			
Location Source Date:			
Improvement Location Source:			
Improvement Location Method:			
Source Revision Comment:			
Supplier Comment:			

Map Key	Number of Records	Direction/ Distance (m)	Elev/Diff (m)	Site	DB
<u>Overburden and Bedrock Materials Interval</u>					
Formation ID:			1005436583		
Layer:			2		
Color:			6		
General Color:			BROWN		
Mat1:			28		
Most Common Material:			SAND		
Mat2:			05		
Mat2 Desc:			CLAY		
Mat3:			84		
Mat3 Desc:			SILTY		
Formation Top Depth:			1.2200000286102295		
Formation End Depth:			3.0999999046325684		
Formation End Depth UOM:			m		
<u>Overburden and Bedrock Materials Interval</u>					
Formation ID:			1005436585		
Layer:			4		
Color:			2		
General Color:			GREY		
Mat1:			05		
Most Common Material:			CLAY		
Mat2:			06		
Mat2 Desc:			SILT		
Mat3:			85		
Mat3 Desc:			SOFT		
Formation Top Depth:			4.880000114440918		
Formation End Depth:			6.099999904632568		
Formation End Depth UOM:			m		
<u>Overburden and Bedrock Materials Interval</u>					
Formation ID:			1005436582		
Layer:			1		
Color:			6		
General Color:			BROWN		
Mat1:			01		
Most Common Material:			FILL		
Mat2:			11		
Mat2 Desc:			GRAVEL		
Mat3:			28		
Mat3 Desc:			SAND		
Formation Top Depth:			0.0		
Formation End Depth:			1.2200000286102295		
Formation End Depth UOM:			m		
<u>Overburden and Bedrock Materials Interval</u>					
Formation ID:			1005436584		
Layer:			3		
Color:			6		
General Color:			BROWN		
Mat1:			05		
Most Common Material:			CLAY		
Mat2:					
Mat2 Desc:					
Mat3:			84		

<i>Map Key</i>	<i>Number of Records</i>	<i>Direction/ Distance (m)</i>	<i>Elev/Diff (m)</i>	<i>Site</i>	<i>DB</i>
Mat3 Desc:		SILTY			
Formation Top Depth:		3.0999999046325684			
Formation End Depth:		4.880000114440918			
Formation End Depth UOM:		m			
<u>Annular Space/Abandonment Sealing Record</u>					
Plug ID:		1005436594			
Layer:		2			
Plug From:		0.310000002384186			
Plug To:		2.74000000953674			
Plug Depth UOM:		m			
<u>Annular Space/Abandonment Sealing Record</u>					
Plug ID:		1005436593			
Layer:		1			
Plug From:		0			
Plug To:		0.310000002384186			
Plug Depth UOM:		m			
<u>Annular Space/Abandonment Sealing Record</u>					
Plug ID:		1005436595			
Layer:		3			
Plug From:		2.74000000953674			
Plug To:		6.09999990463257			
Plug Depth UOM:		m			
<u>Method of Construction & Well Use</u>					
Method Construction ID:		1005436592			
Method Construction Code:		2			
Method Construction:		Rotary (Convent.)			
Other Method Construction:					
<u>Pipe Information</u>					
Pipe ID:		1005436581			
Casing No:		0			
Comment:					
Alt Name:					
<u>Construction Record - Screen</u>					
Screen ID:		1005436589			
Layer:		1			
Slot:		10			
Screen Top Depth:		3.09999990463257			
Screen End Depth:		6.09999990463257			
Screen Material:		5			
Screen Depth UOM:		m			
Screen Diameter UOM:		cm			
Screen Diameter:		6.03000020980835			
<u>Water Details</u>					

Map Key	Number of Records	Direction/ Distance (m)	Elev/Diff (m)	Site	DB
Water ID:		1005436587			
Layer:					
Kind Code:					
Kind:					
Water Found Depth:					
Water Found Depth UOM:		m			
<u>Hole Diameter</u>					
Hole ID:		1005436586			
Diameter:		15.319999694824219			
Depth From:		0.0			
Depth To:		6.099999904632568			
Hole Depth UOM:		m			
Hole Diameter UOM:		cm			
74	1 of 6	NNW/163.4	76.9 / 0.00	Canus Plastics Inc. 300 Lisgar St Ottawa ON K2P 0E2	SCT
Established:		8/1/1949			
Plant Size (ft²):		22000			
Employment:					
--Details--					
Description:		Plastic Film and Sheet Manufacturing			
SIC/NAICS Code:		326114			
Description:		Chemical (except Agricultural) and Allied Product Wholesaler-Distributors			
SIC/NAICS Code:		418410			
Description:		Other Paper and Disposable Plastic Product Wholesaler-Distributors			
SIC/NAICS Code:		418220			
Description:		Showcase, Partition, Shelving and Locker Manufacturing			
SIC/NAICS Code:		337215			
Description:		All Other Miscellaneous Fabricated Metal Product Manufacturing			
SIC/NAICS Code:		332999			
Description:		Industrial Machinery, Equipment and Supplies Wholesaler-Distributors			
SIC/NAICS Code:		417230			
Description:		Office and Store Machinery and Equipment Wholesaler-Distributors			
SIC/NAICS Code:		417910			
Description:		Plumbing, Heating and Air-Conditioning Equipment and Supplies Wholesaler-Distributors			
SIC/NAICS Code:		416120			
Description:		Unlaminated Plastic Profile Shape Manufacturing			
SIC/NAICS Code:		326121			
Description:		Sign Manufacturing			
SIC/NAICS Code:		339950			
Description:		All Other Plastic Product Manufacturing			
SIC/NAICS Code:		326198			
Description:		Other Specialty-Line Building Supplies Wholesaler-Distributors			
SIC/NAICS Code:		416390			

Map Key	Number of Records	Direction/ Distance (m)	Elev/Diff (m)	Site	DB
74	2 of 6	NNW/163.4	76.9 / 0.00	Canus Signs Plastics Ltd. 300 Lisgar St Ottawa ON K2P 0E2	SCT
Established:		1955			
Plant Size (ft²):					
Employment:		25			
--Details--					
Description:		All Other Plastic Product Manufacturing			
SIC/NAICS Code:		326198			
Description:		Sign Manufacturing			
SIC/NAICS Code:		339950			
Description:		Plastic Bottle Manufacturing			
SIC/NAICS Code:		326160			
74	3 of 6	NNW/163.4	76.9 / 0.00	300 Lisgar Street Ottawa ON K2P 0E2	EHS
Order No:		20090807045		Nearest Intersection: Lisgar Street and Bank Street (Site located east of intersection)	
Status:		C		Municipality:	
Report Type:		Standard Report		Client Prov/State: ON	
Report Date:		8/18/2009		Search Radius (km): 0.25	
Date Received:		8/7/2009		X: -75.696446	
Previous Site Name:				Y: 45.416825	
Lot/Building Size:					
Additional Info Ordered:		Fire Insur. Maps and/or Sire Plans			
74	4 of 6	NNW/163.4	76.9 / 0.00	Soho Lisgar Inc. 300 Lisgar Street, Ottawa, Ontario, K2P 1T6, ON K2P 0E2	RSC
RSC ID:		113750		Cert Date: 10-Jun-11	
RA No:				Cert Prop Use No: No CPU	
RSC Type:				Intended Prop Use: Residential	
Curr Property Use:		Industrial		Qual Person Name: Mr. Bruce Greenberg	
Ministry District:		OTTAWA		Stratified (Y/N):	
Filing Date:		23-Jun-11		Audit (Y/N):	
Date Ack:				Entire Leg Prop. (Y/N): Yes	
Date Returned:				Accuracy Estimate: 11 to 20 meters	
Restoration Type:				Telephone: 416-4824822	
Soil Type:				Fax:	
Criteria:				Email:	
CPU Issued Sect 1686:		No			
Asmt Roll No:		0614041 - 90102900			
Prop ID No (PIN):		04115-0309 LT			
Property Municipal Address:		300 Lisgar Street, Ottawa, Ontario, K2P 1T6,			
Mailing Address:		188 Eglinton Avenue East, Suite 800, Toronto, Ontario, M4P 2X7			
Latitude & Longitude:		45.41694440N 75.69666670W			
UTM Coordinates:		NAD83 18-445492-5029505 (converted from Latitude & Longitude)			
Consultant:					
Legal Desc:		LOT 37 AND PART OF LOT 38 SOUTH LISGAR STREET, PLAN 12281 PART 4 PLAN 4R13966, OTTAWA			
Measurement Method:		Digitized from a satellite image			
Applicable Standards:		Full Depth Site Conditions Standard, with Nonpotable Ground Water, Medium/Fine Textured Soil, for Residential/Parkland/Institutional property use			
RSC PDF:					

Map Key	Number of Records	Direction/ Distance (m)	Elev/Diff (m)	Site	DB
74	5 of 6	NNW/163.4	76.9 / 0.00	Canus Plastics Inc. 300 Lisgar St. Ottawa ON	GEN
Generator No:	ON3474706			PO Box No:	
Status:				Country:	
Approval Years:	2009			Choice of Contact:	
Contam. Facility:				Co Admin:	
MHSW Facility:				Phone No Admin:	
SIC Code:	326198				
SIC Description:	All Other Plastic Product Manufacturing				
Detail(s)					
Waste Class:	221				
Waste Class Desc:	LIGHT FUELS				
74	6 of 6	NNW/163.4	76.9 / 0.00	Bassi Construction 300 lisgar st ottawa ON K2P 0E2	GEN
Generator No:	ON5537998			PO Box No:	
Status:				Country:	
Approval Years:	2011			Choice of Contact:	
Contam. Facility:				Co Admin:	
MHSW Facility:				Phone No Admin:	
SIC Code:	236220				
SIC Description:					
75	1 of 1	SSE/163.7	76.9 / 0.00	366 382 BANK STREET Ottawa ON	WWIS
Well ID:	7295731			Data Entry Status:	
Construction Date:				Data Src:	
Primary Water Use:	Test Hole			Date Received:	9/29/2017
Sec. Water Use:	Monitoring			Selected Flag:	True
Final Well Status:	Monitoring and Test Hole			Abandonment Rec:	
Water Type:				Contractor:	7241
Casing Material:				Form Version:	7
Audit No:	Z206498			Owner:	
Tag:	A189879			Street Name:	366 382 BANK STREET
Construction Method:				County:	OTTAWA
Elevation (m):				Municipality:	OTTAWA CITY
Elevation Reliability:				Site Info:	
Depth to Bedrock:				Lot:	
Well Depth:				Concession:	
Overburden/Bedrock:				Concession Name:	
Pump Rate:				Easting NAD83:	
Static Water Level:				Northing NAD83:	
Flowing (Y/N):				Zone:	
Flow Rate:				UTM Reliability:	
Clear/Cloudy:					
PDF URL (Map):					
Additional Detail(s) (Map)					
Well Completed Date:	2017/08/10				
Year Completed:	2017				
Depth (m):	5.79				
Latitude:	45.4139150835833				
Longitude:	-75.6954499801033				

Map Key	Number of Records	Direction/ Distance (m)	Elev/Diff (m)	Site	DB
---------	-------------------	----------------------------	------------------	------	----

Path:

Bore Hole Information

Bore Hole ID:	1006738377	Elevation:	72.657897
DP2BR:		Elevrc:	
Spatial Status:		Zone:	18
Code OB:		East83:	445584.00
Code OB Desc:		North83:	5029168.00
Open Hole:		Org CS:	UTM83
Cluster Kind:		UTMRC:	4
Date Completed:	10-Aug-2017 00:00:00	UTMRC Desc:	margin of error : 30 m - 100 m
Remarks:		Location Method:	wwr
Elevrc Desc:			
Location Source Date:			
Improvement Location Source:			
Improvement Location Method:			
Source Revision Comment:			
Supplier Comment:			

Overburden and Bedrock

Materials Interval

Formation ID:	1006883470
Layer:	1
Color:	6
General Color:	BROWN
Mat1:	11
Most Common Material:	GRAVEL
Mat2:	28
Mat2 Desc:	SAND
Mat3:	68
Mat3 Desc:	DRY
Formation Top Depth:	0.0
Formation End Depth:	2.740000009536743
Formation End Depth UOM:	m

Overburden and Bedrock

Materials Interval

Formation ID:	1006883471
Layer:	2
Color:	2
General Color:	GREY
Mat1:	06
Most Common Material:	SILT
Mat2:	05
Mat2 Desc:	CLAY
Mat3:	
Mat3 Desc:	
Formation Top Depth:	2.740000009536743
Formation End Depth:	3.9600000381469727
Formation End Depth UOM:	m

Overburden and Bedrock

Materials Interval

Formation ID:	1006883472
Layer:	3
Color:	2
General Color:	GREY
Mat1:	06

Map Key	Number of Records	Direction/ Distance (m)	Elev/Diff (m)	Site	DB
Most Common Material:					
Mat2:		SILT			
Mat2 Desc:		05			
Mat3:		CLAY			
Mat3 Desc:		85			
Formation Top Depth:		SOFT			
Formation End Depth:		3.9600000381469727			
Formation End Depth UOM:		5.789999961853027			
		m			
<u>Annular Space/Abandonment Sealing Record</u>					
Plug ID:		1006883481			
Layer:		2			
Plug From:		0.310000002384186			
Plug To:		2.44000005722046			
Plug Depth UOM:		m			
<u>Annular Space/Abandonment Sealing Record</u>					
Plug ID:		1006883482			
Layer:		3			
Plug From:		2.44000005722046			
Plug To:		5.78999996185303			
Plug Depth UOM:		m			
<u>Annular Space/Abandonment Sealing Record</u>					
Plug ID:		1006883480			
Layer:		1			
Plug From:		0			
Plug To:		0.310000002384186			
Plug Depth UOM:		m			
<u>Method of Construction & Well Use</u>					
Method Construction ID:		1006883479			
Method Construction Code:		D			
Method Construction:		Direct Push			
Other Method Construction:					
<u>Pipe Information</u>					
Pipe ID:		1006883469			
Casing No:		0			
Comment:					
Alt Name:					
<u>Construction Record - Screen</u>					
Screen ID:		1006883476			
Layer:		1			
Slot:		10			
Screen Top Depth:		2.74000000953674			
Screen End Depth:		5.78999996185303			
Screen Material:		5			
Screen Depth UOM:		m			
Screen Diameter UOM:		cm			

Map Key	Number of Records	Direction/ Distance (m)	Elev/Diff (m)	Site	DB
Screen Diameter:		4.82000017166138			
<u>Water Details</u>					
Water ID:		1006883474			
Layer:					
Kind Code:					
Kind:					
Water Found Depth:					
Water Found Depth UOM:		m			
<u>Hole Diameter</u>					
Hole ID:		1006883473			
Diameter:		8.25			
Depth From:		0.0			
Depth To:		5.789999961853027			
Hole Depth UOM:		m			
Hole Diameter UOM:		cm			
76	1 of 1	N/164.8	76.9 / 0.00	300 Lisgar St and 375 Cooper St Ottawa ON	EHS
Order No:		20060914012		Nearest Intersection: Lisgar Street and O'Connor Street	
Status:		C		Municipality:	
Report Type:		Complete Report		Client Prov/State: ON	
Report Date:		9/25/2006		Search Radius (km): 0.25	
Date Received:		9/14/2006		X: -75.696169	
Previous Site Name:				Y: 45.416845	
Lot/Building Size:					
Additional Info Ordered:					
77	1 of 1	SE/165.8	76.3 / -0.54	Ottawa Mens Clinic 367 Bank st ottawa ON K2P 1Y2	GEN
Generator No:		ON3904567		PO Box No:	
Status:				Country:	
Approval Years:		2011		Choice of Contact:	
Contam. Facility:					
MHSW Facility:					
SIC Code:		621110			
SIC Description:					
78	1 of 1	SSW/165.9	77.9 / 1.00	422 Maclaren St Ottawa ON K2P0M8	EHS
Order No:		20140109002		Nearest Intersection:	
Status:		C		Municipality:	
Report Type:		Custom Report		Client Prov/State: ON	
Report Date:		15-JAN-14		Search Radius (km): .25	
Date Received:		09-JAN-14		X: -75.697009	
Previous Site Name:				Y: 45.41394	
Lot/Building Size:					
Additional Info Ordered:					
79	1 of 1	SSE/166.8	76.9 / 0.00	366 382 BANKS STREET Ottawa ON	WWIS

Map Key	Number of Records	Direction/ Distance (m)	Elev/Diff (m)	Site	DB
Well ID:	7295732			Data Entry Status:	
Construction Date:				Data Src:	
Primary Water Use:	Test Hole			Date Received:	9/29/2017
Sec. Water Use:	Monitoring			Selected Flag:	True
Final Well Status:	Monitoring and Test Hole			Abandonment Rec:	
Water Type:				Contractor:	7241
Casing Material:				Form Version:	7
Audit No:	Z206499			Owner:	
Tag:	A189788			Street Name:	366 382 BANKS STREET
Construction Method:				County:	OTTAWA
Elevation (m):				Municipality:	OTTAWA CITY
Elevation Reliability:				Site Info:	
Depth to Bedrock:				Lot:	
Well Depth:				Concession:	
Overburden/Bedrock:				Concession Name:	
Pump Rate:				Easting NAD83:	
Static Water Level:				Northing NAD83:	
Flowing (Y/N):				Zone:	
Flow Rate:				UTM Reliability:	
Clear/Cloudy:					

PDF URL (Map):

Additional Detail(s) (Map)

Well Completed Date: 2017/09/10
Year Completed: 2017
Depth (m): 5.79
Latitude: 45.413915783817
Longitude: -75.6953349663914
Path:

Bore Hole Information

Bore Hole ID:	1006738380	Elevation:	72.496185
DP2BR:		Elevrc:	
Spatial Status:		Zone:	18
Code OB:		East83:	445593.00
Code OB Desc:		North83:	5029168.00
Open Hole:		Org CS:	UTM83
Cluster Kind:		UTMRC:	4
Date Completed:	10-Sep-2017 00:00:00	UTMRC Desc:	margin of error : 30 m - 100 m
Remarks:		Location Method:	wwr
Elevrc Desc:			
Location Source Date:			
Improvement Location Source:			
Improvement Location Method:			
Source Revision Comment:			
Supplier Comment:			

Overburden and Bedrock

Materials Interval

Formation ID: 1006883485
Layer: 2
Color: 2
General Color: GREY
Mat1: 06
Most Common Material: SILT
Mat2: 05
Mat2 Desc: CLAY
Mat3: 85
Mat3 Desc: SOFT

Map Key	Number of Records	Direction/ Distance (m)	Elev/Diff (m)	Site	DB
Formation Top Depth:		2.130000114440918			
Formation End Depth:		3.9600000381469727			
Formation End Depth UOM:		m			
<u>Overburden and Bedrock Materials Interval</u>					
Formation ID:		1006883484			
Layer:		1			
Color:		6			
General Color:		BROWN			
Mat1:		11			
Most Common Material:		GRAVEL			
Mat2:		28			
Mat2 Desc:		SAND			
Mat3:		85			
Mat3 Desc:		SOFT			
Formation Top Depth:		0.0			
Formation End Depth:		2.130000114440918			
Formation End Depth UOM:		m			
<u>Overburden and Bedrock Materials Interval</u>					
Formation ID:		1006883486			
Layer:		3			
Color:		2			
General Color:		GREY			
Mat1:		06			
Most Common Material:		SILT			
Mat2:		05			
Mat2 Desc:		CLAY			
Mat3:		91			
Mat3 Desc:		WATER-BEARING			
Formation Top Depth:		3.9600000381469727			
Formation End Depth:		5.789999961853027			
Formation End Depth UOM:		m			
<u>Annular Space/Abandonment Sealing Record</u>					
Plug ID:		1006883495			
Layer:		2			
Plug From:		0.310000002384186			
Plug To:		2.44000005722046			
Plug Depth UOM:		m			
<u>Annular Space/Abandonment Sealing Record</u>					
Plug ID:		1006883494			
Layer:		1			
Plug From:		0			
Plug To:		0.310000002384186			
Plug Depth UOM:		m			
<u>Annular Space/Abandonment Sealing Record</u>					
Plug ID:		1006883496			
Layer:		3			
Plug From:		2.44000005722046			

Map Key	Number of Records	Direction/ Distance (m)	Elev/Diff (m)	Site	DB
Plug To:		5.78999996185303			
Plug Depth UOM:		m			
<u>Method of Construction & Well Use</u>					
Method Construction ID:		1006883493			
Method Construction Code:		D			
Method Construction:		Direct Push			
Other Method Construction:					
<u>Pipe Information</u>					
Pipe ID:		1006883483			
Casing No:		0			
Comment:					
Alt Name:					
<u>Construction Record - Screen</u>					
Screen ID:		1006883490			
Layer:		1			
Slot:		10			
Screen Top Depth:		2.78999996185303			
Screen End Depth:		5.78999996185303			
Screen Material:		5			
Screen Depth UOM:		m			
Screen Diameter UOM:		cm			
Screen Diameter:		4.82000017166138			
<u>Water Details</u>					
Water ID:		1006883488			
Layer:					
Kind Code:					
Kind:					
Water Found Depth:					
Water Found Depth UOM:		m			
<u>Hole Diameter</u>					
Hole ID:		1006883487			
Diameter:		8.25			
Depth From:		0.0			
Depth To:		5.789999961853027			
Hole Depth UOM:		m			
Hole Diameter UOM:		cm			

[80](#)

1 of 1

ESE/167.5

75.9 / -1.00

356 MACLAREN STREET
Ottawa ON

WWIS

Well ID: 7218928
Construction Date:
Primary Water Use: Monitoring
Sec. Water Use:
Final Well Status: Observation Wells
Water Type:
Casing Material:
Audit No: Z163980
Tag: A136699
Construction Method:

Data Entry Status:
Data Src:
Date Received: 4/3/2014
Selected Flag: True
Abandonment Rec:
Contractor: 1844
Form Version: 7
Owner:
Street Name: 356 MACLAREN STREET
County: OTTAWA

Map Key	Number of Records	Direction/ Distance (m)	Elev/Diff (m)	Site	DB
Elevation (m): Elevation Reliability: Depth to Bedrock: Well Depth: Overburden/Bedrock: Pump Rate: Static Water Level: Flowing (Y/N): Flow Rate: Clear/Cloudy:				Municipality: Site Info: Lot: Concession: Concession Name: Easting NAD83: Northing NAD83: Zone: UTM Reliability:	NEPEAN TOWNSHIP

PDF URL (Map):

Additional Detail(s) (Map)

Well Completed Date: 2012/12/30
Year Completed: 2012
Depth (m): 3.51
Latitude: 45.4145974371379
Longitude: -75.694256997179
Path:

Bore Hole Information

Bore Hole ID:	1004729714	Elevation:	72.071182
DP2BR:		Elevrc:	
Spatial Status:		Zone:	18
Code OB:		East83:	445678.00
Code OB Desc:		North83:	5029243.00
Open Hole:		Org CS:	UTM83
Cluster Kind:		UTMRC:	4
Date Completed:	30-Dec-2012 00:00:00	UTMRC Desc:	margin of error : 30 m - 100 m
Remarks:		Location Method:	wwr
Elevrc Desc:			
Location Source Date:			
Improvement Location Source:			
Improvement Location Method:			
Source Revision Comment:			
Supplier Comment:			

Overburden and Bedrock

Materials Interval

Formation ID: 1005133998
Layer: 3
Color: 6
General Color: BROWN
Mat1: 28
Most Common Material: SAND
Mat2:
Mat2 Desc:
Mat3: 01
Mat3 Desc: FILL
Formation Top Depth: 0.5299999713897705
Formation End Depth: 1.5199999809265137
Formation End Depth UOM: m

Overburden and Bedrock

Materials Interval

Formation ID: 1005133999
Layer: 4

Map Key	Number of Records	Direction/ Distance (m)	Elev/Diff (m)	Site	DB
Color:		6			
General Color:		BROWN			
Mat1:		06			
Most Common Material:		SILT			
Mat2:		05			
Mat2 Desc:		CLAY			
Mat3:		92			
Mat3 Desc:		WEATHERED			
Formation Top Depth:		1.5199999809265137			
Formation End Depth:		3.509999990463257			
Formation End Depth UOM:		m			
<u>Overburden and Bedrock</u>					
<u>Materials Interval</u>					
Formation ID:		1005133997			
Layer:		2			
Color:		2			
General Color:		GREY			
Mat1:		28			
Most Common Material:		SAND			
Mat2:		11			
Mat2 Desc:		GRAVEL			
Mat3:		01			
Mat3 Desc:		FILL			
Formation Top Depth:		0.05000000074505806			
Formation End Depth:		0.5299999713897705			
Formation End Depth UOM:		m			
<u>Overburden and Bedrock</u>					
<u>Materials Interval</u>					
Formation ID:		1005133996			
Layer:		1			
Color:		2			
General Color:		GREY			
Mat1:					
Most Common Material:					
Mat2:					
Mat2 Desc:					
Mat3:					
Mat3 Desc:					
Formation Top Depth:		0.0			
Formation End Depth:		0.05000000074505806			
Formation End Depth UOM:		m			
<u>Annular Space/Abandonment</u>					
<u>Sealing Record</u>					
Plug ID:		1005134006			
Layer:		1			
Plug From:		0.75			
Plug To:		1.5			
Plug Depth UOM:		m			
<u>Method of Construction & Well</u>					
<u>Use</u>					
Method Construction ID:		1005134005			
Method Construction Code:		B			
Method Construction:		Other Method			
Other Method Construction:		SSA			

Map Key	Number of Records	Direction/ Distance (m)	Elev/Diff (m)	Site	DB
---------	-------------------	----------------------------	------------------	------	----

Pipe Information

Pipe ID: 1005133995
 Casing No: 0
 Comment:
 Alt Name:

Construction Record - Screen

Screen ID: 1005134003
 Layer: 1
 Slot: 10
 Screen Top Depth: 3.04999995231628
 Screen End Depth:
 Screen Material: 5
 Screen Depth UOM: m
 Screen Diameter UOM: cm
 Screen Diameter: 3.79999995231628

Water Details

Water ID: 1005134001
 Layer:
 Kind Code:
 Kind:
 Water Found Depth:
 Water Found Depth UOM: m

Hole Diameter

Hole ID: 1005134000
 Diameter: 16.510000228881836
 Depth From: 0.0
 Depth To:
 Hole Depth UOM: m
 Hole Diameter UOM: cm

81	1 of 1	SSW/168.9	77.9 / 1.00	7, 9, 11 FLORENCE ST. OTTAWA ON	WWIS
Well ID:	7103047			Data Entry Status:	
Construction Date:				Data Src:	
Primary Water Use:	Test Hole			Date Received:	3/18/2008
Sec. Water Use:				Selected Flag:	True
Final Well Status:	Test Hole			Abandonment Rec:	
Water Type:				Contractor:	7241
Casing Material:				Form Version:	4
Audit No:	Z62488			Owner:	
Tag:	A070252			Street Name:	7, 9, 11 FLORENCE ST.
Construction Method:				County:	OTTAWA
Elevation (m):				Municipality:	OTTAWA CITY
Elevation Reliability:				Site Info:	
Depth to Bedrock:				Lot:	
Well Depth:				Concession:	
Overburden/Bedrock:				Concession Name:	
Pump Rate:				Easting NAD83:	
Static Water Level:				Northing NAD83:	
Flowing (Y/N):				Zone:	
Flow Rate:				UTM Reliability:	
Clear/Cloudy:					

Map Key	Number of Records	Direction/ Distance (m)	Elev/Diff (m)	Site	DB
PDF URL (Map):		https://d2khazk8e83rdv.cloudfront.net/moe_mapping/downloads/2Water/Wells_pdfs/710\7103047.pdf			

Additional Detail(s) (Map)

Well Completed Date: 2008/03/05
Year Completed: 2008
Depth (m): 5.79
Latitude: 45.4139145027218
Longitude: -75.6970219444685
Path: 710\7103047.pdf

Bore Hole Information

Bore Hole ID:	1001551403	Elevation:	73.258171
DP2BR:		Elevrc:	
Spatial Status:		Zone:	18
Code OB:		East83:	445461.00
Code OB Desc:		North83:	5029169.00
Open Hole:		Org CS:	UTM83
Cluster Kind:		UTMRC:	3
Date Completed:	05-Mar-2008 00:00:00	UTMRC Desc:	margin of error : 10 - 30 m
Remarks:		Location Method:	wwr
Elevrc Desc:			
Location Source Date:			
Improvement Location Source:			
Improvement Location Method:			
Source Revision Comment:			
Supplier Comment:			

Overburden and Bedrock

Materials Interval

Formation ID: 1001562393
Layer: 1
Color: 6
General Color: BROWN
Mat1: 01
Most Common Material: FILL
Mat2: 28
Mat2 Desc: SAND
Mat3: 85
Mat3 Desc: SOFT
Formation Top Depth: 0.0
Formation End Depth: 2.440000057220459
Formation End Depth UOM: m

Overburden and Bedrock

Materials Interval

Formation ID: 1001562395
Layer: 3
Color: 2
General Color: GREY
Mat1: 05
Most Common Material: CLAY
Mat2:
Mat2 Desc:
Mat3: 85
Mat3 Desc: SOFT
Formation Top Depth: 4.510000228881836
Formation End Depth: 5.789999961853027
Formation End Depth UOM: m

<i>Map Key</i>	<i>Number of Records</i>	<i>Direction/ Distance (m)</i>	<i>Elev/Diff (m)</i>	<i>Site</i>	<i>DB</i>
<u>Overburden and Bedrock Materials Interval</u>					
Formation ID:		1001562394			
Layer:		2			
Color:		2			
General Color:		GREY			
Mat1:		05			
Most Common Material:		CLAY			
Mat2:					
Mat2 Desc:					
Mat3:		85			
Mat3 Desc:		SOFT			
Formation Top Depth:		2.440000057220459			
Formation End Depth:		4.510000228881836			
Formation End Depth UOM:		m			
<u>Annular Space/Abandonment Sealing Record</u>					
Plug ID:		1001562397			
Layer:		1			
Plug From:		0			
Plug To:		2.44000005722046			
Plug Depth UOM:		m			
<u>Annular Space/Abandonment Sealing Record</u>					
Plug ID:		1001562398			
Layer:		2			
Plug From:		2.44000005722046			
Plug To:		5.78999996185303			
Plug Depth UOM:		m			
<u>Method of Construction & Well Use</u>					
Method Construction ID:		1001562403			
Method Construction Code:		B			
Method Construction:		Other Method			
Other Method Construction:		GEOPROBE			
<u>Pipe Information</u>					
Pipe ID:		1001562391			
Casing No:		0			
Comment:					
Alt Name:					
<u>Construction Record - Casing</u>					
Casing ID:		1001562400			
Layer:					
Material:		5			
Open Hole or Material:		PLASTIC			
Depth From:					
Depth To:		2.74000000953674			
Casing Diameter:		0.0399999991059303			
Casing Diameter UOM:		cm			

Map Key	Number of Records	Direction/ Distance (m)	Elev/Diff (m)	Site	DB
---------	-------------------	----------------------------	------------------	------	----

Casing Depth UOM: m

Construction Record - Screen

Screen ID: 1001562401
 Layer:
 Slot:
 Screen Top Depth:
 Screen End Depth:
 Screen Material: 5
 Screen Depth UOM:
 Screen Diameter UOM:
 Screen Diameter:

Results of Well Yield Testing

Pump Test ID: 1001562392
 Pump Set At:
 Static Level:
 Final Level After Pumping:
 Recommended Pump Depth:
 Pumping Rate:
 Flowing Rate:
 Recommended Pump Rate:
 Levels UOM: m
 Rate UOM: LPM
 Water State After Test Code: 0
 Water State After Test:
 Pumping Test Method: 0
 Pumping Duration HR:
 Pumping Duration MIN:
 Flowing: No

Water Details

Water ID: 1001562399
 Layer: 1
 Kind Code:
 Kind:
 Water Found Depth:
 Water Found Depth UOM: m

Hole Diameter

Hole ID: 1001562396
 Diameter: 8.390000343322754
 Depth From:
 Depth To: 5.789999961853027
 Hole Depth UOM: m
 Hole Diameter UOM: cm

82	1 of 5	SW/170.0	77.9 / 1.00	422/430 MacLaren Street Ottawa ON K2P 0M8	EHS
--------------------	--------	----------	-------------	--	-----

Order No:	20200221063	Nearest Intersection:	
Status:	C	Municipality:	
Report Type:	Standard Report	Client Prov/State:	ON
Report Date:	26-FEB-20	Search Radius (km):	.25
Date Received:	21-FEB-20	X:	-75.69712578
Previous Site Name:		Y:	45.41393729
Lot/Building Size:			
Additional Info Ordered:	Fire Insur. Maps and/or Site Plans; City Directory; Aerial Photos		

Map Key	Number of Records	Direction/ Distance (m)	Elev/Diff (m)	Site	DB
82	2 of 5	SW/170.0	77.9 / 1.00	422/430 MacLaren Street Ottawa ON K2P 0M8	EHS
Order No:	20200221063			Nearest Intersection:	
Status:	C			Municipality:	
Report Type:	Standard Report			Client Prov/State:	ON
Report Date:	26-FEB-20			Search Radius (km):	.25
Date Received:	21-FEB-20			X:	-75.69712578
Previous Site Name:				Y:	45.41393729
Lot/Building Size:					
Additional Info Ordered:	Fire Insur. Maps and/or Site Plans; City Directory; Aerial Photos				
82	3 of 5	SW/170.0	77.9 / 1.00	422/430 MacLaren Street Ottawa ON K2P 0M8	EHS
Order No:	20200221063			Nearest Intersection:	
Status:	C			Municipality:	
Report Type:	Standard Report			Client Prov/State:	ON
Report Date:	26-FEB-20			Search Radius (km):	.25
Date Received:	21-FEB-20			X:	-75.69712578
Previous Site Name:				Y:	45.41393729
Lot/Building Size:					
Additional Info Ordered:	Fire Insur. Maps and/or Site Plans; City Directory; Aerial Photos				
82	4 of 5	SW/170.0	77.9 / 1.00	422/430 MacLaren Street Ottawa ON K2P 0M8	EHS
Order No:	20200221063			Nearest Intersection:	
Status:	C			Municipality:	
Report Type:	Standard Report			Client Prov/State:	ON
Report Date:	26-FEB-20			Search Radius (km):	.25
Date Received:	21-FEB-20			X:	-75.69712578
Previous Site Name:				Y:	45.41393729
Lot/Building Size:					
Additional Info Ordered:	Fire Insur. Maps and/or Site Plans; City Directory; Aerial Photos				
82	5 of 5	SW/170.0	77.9 / 1.00	422/430 MacLaren Street Ottawa ON K2P 0M8	EHS
Order No:	20200221063			Nearest Intersection:	
Status:	C			Municipality:	
Report Type:	Standard Report			Client Prov/State:	ON
Report Date:	26-FEB-20			Search Radius (km):	.25
Date Received:	21-FEB-20			X:	-75.69712578
Previous Site Name:				Y:	45.41393729
Lot/Building Size:					
Additional Info Ordered:	Fire Insur. Maps and/or Site Plans; City Directory; Aerial Photos				
83	1 of 6	NW/171.2	77.8 / 0.93	240 Bank Street Ottawa ON K2P 1X4	EHS
Order No:	20050923002			Nearest Intersection:	
Status:	C			Municipality:	
Report Type:	Basic Report			Client Prov/State:	ON
Report Date:	10/3/2005			Search Radius (km):	0.25
Date Received:	9/23/2005			X:	-75.697626

Map Key	Number of Records	Direction/ Distance (m)	Elev/Diff (m)	Site	DB
<i>Previous Site Name:</i>				Y:	45.416523
<i>Lot/Building Size:</i>					
<i>Additional Info Ordered:</i>					
83	2 of 6	NW/171.2	77.8 / 0.93	240 Bank Street Ottawa ON K2P 1X4	EHS
<i>Order No:</i>	20120207002			<i>Nearest Intersection:</i>	
<i>Status:</i>	C			<i>Municipality:</i>	
<i>Report Type:</i>	Custom Report			<i>Client Prov/State:</i>	ON
<i>Report Date:</i>	2/13/2012 9:30:56 AM			<i>Search Radius (km):</i>	0.25
<i>Date Received:</i>	2/7/2012 9:28:54 AM			<i>X:</i>	-75.697546
<i>Previous Site Name:</i>				<i>Y:</i>	45.416509
<i>Lot/Building Size:</i>					
<i>Additional Info Ordered:</i>					
83	3 of 6	NW/171.2	77.8 / 0.93	240 Bank Street Ottawa ON K2P 1X4	EHS
<i>Order No:</i>	20200224086			<i>Nearest Intersection:</i>	
<i>Status:</i>	C			<i>Municipality:</i>	
<i>Report Type:</i>	Standard Report			<i>Client Prov/State:</i>	ON
<i>Report Date:</i>	27-FEB-20			<i>Search Radius (km):</i>	.25
<i>Date Received:</i>	24-FEB-20			<i>X:</i>	-75.6976257
<i>Previous Site Name:</i>				<i>Y:</i>	45.41644
<i>Lot/Building Size:</i>					
<i>Additional Info Ordered:</i>					
83	4 of 6	NW/171.2	77.8 / 0.93	240 Bank Street Ottawa ON K2P 1X4	EHS
<i>Order No:</i>	20200224086			<i>Nearest Intersection:</i>	
<i>Status:</i>	C			<i>Municipality:</i>	
<i>Report Type:</i>	Standard Report			<i>Client Prov/State:</i>	ON
<i>Report Date:</i>	27-FEB-20			<i>Search Radius (km):</i>	.25
<i>Date Received:</i>	24-FEB-20			<i>X:</i>	-75.6976257
<i>Previous Site Name:</i>				<i>Y:</i>	45.41644
<i>Lot/Building Size:</i>					
<i>Additional Info Ordered:</i>					
83	5 of 6	NW/171.2	77.8 / 0.93	240 Bank Street Ottawa ON K2P 1X4	EHS
<i>Order No:</i>	20200224086			<i>Nearest Intersection:</i>	
<i>Status:</i>	C			<i>Municipality:</i>	
<i>Report Type:</i>	Standard Report			<i>Client Prov/State:</i>	ON
<i>Report Date:</i>	27-FEB-20			<i>Search Radius (km):</i>	.25
<i>Date Received:</i>	24-FEB-20			<i>X:</i>	-75.6976257
<i>Previous Site Name:</i>				<i>Y:</i>	45.41644
<i>Lot/Building Size:</i>					
<i>Additional Info Ordered:</i>					
83	6 of 6	NW/171.2	77.8 / 0.93	240 Bank Street Ottawa ON K2P 1X4	EHS
<i>Order No:</i>	20200224086			<i>Nearest Intersection:</i>	
<i>Status:</i>	C			<i>Municipality:</i>	

Map Key	Number of Records	Direction/ Distance (m)	Elev/Diff (m)	Site	DB
Report Type: Standard Report Report Date: 27-FEB-20 Date Received: 24-FEB-20 Previous Site Name: Lot/Building Size: Additional Info Ordered:					
Client Prov/State: ON Search Radius (km): .25 X: -75.6976257 Y: 45.41644					
84	1 of 5	SSW/176.3	76.8 / -0.03	Dr P BIRSILA & DR. A AMZAR DENTISTRY PC 437 GILMOUR ST OTTAWA ON K2P0R5	GEN
Generator No: ON5848142 Status: Approval Years: 2016 Contam. Facility: No MHSW Facility: No SIC Code: 621210 SIC Description: OFFICES OF DENTISTS					
PO Box No: Country: Canada Choice of Contact: CO_OFFICIAL Co Admin: ADRIANA AMZAR Phone No Admin: 6132351220 Ext.					
Detail(s)					
Waste Class: 312 Waste Class Desc: PATHOLOGICAL WASTES					
84	2 of 5	SSW/176.3	76.8 / -0.03	Dr P BIRSILA & DR. A AMZAR DENTISTRY PC 437 GILMOUR ST OTTAWA ON K2P0R5	GEN
Generator No: ON5848142 Status: Approval Years: 2015 Contam. Facility: No MHSW Facility: No SIC Code: 621210 SIC Description: OFFICES OF DENTISTS					
PO Box No: Country: Canada Choice of Contact: CO_OFFICIAL Co Admin: ADRIANA AMZAR Phone No Admin: 6132351220 Ext.					
Detail(s)					
Waste Class: 312 Waste Class Desc: PATHOLOGICAL WASTES					
84	3 of 5	SSW/176.3	76.8 / -0.03	Dr P BIRSILA & DR. A AMZAR DENTISTRY PC 437 GILMOUR ST OTTAWA ON K2P0R5	GEN
Generator No: ON5848142 Status: Registered Approval Years: As of Dec 2018 Contam. Facility: MHSW Facility: SIC Code: SIC Description:					
PO Box No: Country: Canada Choice of Contact: Co Admin: Phone No Admin:					
Detail(s)					
Waste Class: 312 P Waste Class Desc: Pathological wastes					

Map Key	Number of Records	Direction/ Distance (m)	Elev/Diff (m)	Site	DB
84	4 of 5	SSW/176.3	76.8 / -0.03	Dr P BIRSILA & DR. A AMZAR DENTISTRY PC 437 GILMOUR ST OTTAWA ON K2P0R5	GEN
Generator No:	ON5848142			PO Box No:	
Status:	Registered			Country:	Canada
Approval Years:	As of Jul 2020			Choice of Contact:	
Contam. Facility:				Co Admin:	
MHSW Facility:				Phone No Admin:	
SIC Code:					
SIC Description:					
<u>Detail(s)</u>					
Waste Class:		312 P			
Waste Class Desc:		Pathological wastes			
84	5 of 5	SSW/176.3	76.8 / -0.03	Dr P BIRSILA & DR. A AMZAR DENTISTRY PC 437 GILMOUR ST OTTAWA ON K2P0R5	GEN
Generator No:	ON5848142			PO Box No:	
Status:	Registered			Country:	Canada
Approval Years:	As of Aug 2021			Choice of Contact:	
Contam. Facility:				Co Admin:	
MHSW Facility:				Phone No Admin:	
SIC Code:					
SIC Description:					
<u>Detail(s)</u>					
Waste Class:		312 P			
Waste Class Desc:		Pathological wastes			
85	1 of 1	SSE/176.3	76.6 / -0.31	366 Bank Street Ottawa ON K2P 1Y4	EHS
Order No:	20091130034			Nearest Intersection:	Bank Street and Gilmour Street
Status:	C			Municipality:	Ottawa
Report Type:	Standard Report			Client Prov/State:	ON
Report Date:	12/4/2009			Search Radius (km):	0.25
Date Received:	11/30/2009			X:	-75.695255
Previous Site Name:				Y:	45.413765
Lot/Building Size:	3460 square feet				
Additional Info Ordered:	Fire Insur. Maps and/or Site Plans; City Directory				
86	1 of 1	SSE/177.1	76.9 / 0.00	420 Gilmour Street Ottawa ON K2P 0R9	EHS
Order No:	20071101041			Nearest Intersection:	Gilmour & Bank
Status:	C			Municipality:	
Report Type:	CAN - Complete Report			Client Prov/State:	
Report Date:	11/5/2007			Search Radius (km):	0.25
Date Received:	11/1/2007			X:	-75.695634
Previous Site Name:				Y:	45.413459
Lot/Building Size:					
Additional Info Ordered:	Fire Insur. Maps And /or Site Plans				

Map Key	Number of Records	Direction/Distance (m)	Elev/Diff (m)	Site	DB
87	1 of 10	WSW/178.1	77.8 / 0.94	SOMERSET SUNOCO 429 SOMERSET ST OTTAWA ON K2P0K1	PRT

Location ID: 11098
Type: retail
Expiry Date: 1996-03-31
Capacity (L): 75009
Licence #: 0055856001

87	2 of 10	WSW/178.1	77.8 / 0.94	CLARRIDGE HOMES 419-429 SOMERSET STREET OTTAWA ON K2P 2P5	GEN
--------------------	---------	-----------	-------------	---	-----

Generator No: ON8399115
Status:
Approval Years: 01
Contam. Facility:
MHSW Facility:
SIC Code: 7512
SIC Description: NON-RES. BLDG. OPER.

PO Box No:
Country:
Choice of Contact:
Co Admin:
Phone No Admin:

Detail(s)

Waste Class: 221
Waste Class Desc: LIGHT FUELS

87	3 of 10	WSW/178.1	77.8 / 0.94	Clarridge Homes 419-429 SOMERSET ST. OTTAWA ON K1N 6W8	GEN
--------------------	---------	-----------	-------------	--	-----

Generator No: ON8399115
Status:
Approval Years: 02,03,04
Contam. Facility:
MHSW Facility:
SIC Code: 531111
SIC Description: Lessors of Res. Buildings (exc. Soc. Housing)

PO Box No:
Country:
Choice of Contact:
Co Admin:
Phone No Admin:

Detail(s)

Waste Class: 221
Waste Class Desc: LIGHT FUELS

87	4 of 10	WSW/178.1	77.8 / 0.94	SAVEWAY GAS & FUELS LTD 429 SOMERSET ST W OTTAWA ON K2P 0K1	DTNK
--------------------	---------	-----------	-------------	---	------

Delisted Expired Fuel Safety Facilities

Instance No: 10169745
Status: EXPIRED
Instance ID:
Instance Type: FS Facility
Instance Creation Dt:
Instance Install Dt:
Item Description:
Manufacturer:

Expired Date: 8/1/1990
Max Hazard Rank:
Facility Location:
Facility Type:
Fuel Type 2:
Fuel Type 3:
Panam Related:
Panam Venue Nm:

Map Key	Number of Records	Direction/ Distance (m)	Elev/Diff (m)	Site	DB
Model: Serial No: ULC Standard: Quantity: Unit of Measure: Overfill Prot Type: Creation Date: Next Periodic Str DT: TSSA Base Sched Cycle 2: TSSAMax Hazard Rank 1: TSSA Risk Based Periodic Yn: TSSA Volume of Directives: TSSA Periodic Exempt: TSSA Statutory Interval: TSSA Recd Insp Interva: TSSA Recd Tolerance: TSSA Program Area: TSSA Program Area 2: Description: Original Source: Record Date:		EXP Up to May 2013		External Identifier: Item: Piping Steel: Piping Galvanized: Tank Single Wall St: Piping Underground: Tank Underground: Source:	

87	5 of 10	WSW/178.1	77.8 / 0.94	MARK TAZA 429 SOMERSET ST W OTTAWA ON K2P 0K1	DTNK
--------------------	---------	-----------	-------------	---	------

Delisted Expired Fuel Safety Facilities

Instance No: Status: Instance ID: Instance Type: Instance Creation Dt: Instance Install Dt: Item Description: Manufacturer: Model: Serial No: ULC Standard: Quantity: Unit of Measure: Overfill Prot Type: Creation Date: Next Periodic Str DT: TSSA Base Sched Cycle 2: TSSAMax Hazard Rank 1: TSSA Risk Based Periodic Yn: TSSA Volume of Directives: TSSA Periodic Exempt: TSSA Statutory Interval: TSSA Recd Insp Interva: TSSA Recd Tolerance: TSSA Program Area: TSSA Program Area 2: Description: Original Source: Record Date:	9822476 EXPIRED FS Facility	Expired Date: Max Hazard Rank: Facility Location: Facility Type: Fuel Type 2: Fuel Type 3: Panam Related: Panam Venue Nm: External Identifier: Item: Piping Steel: Piping Galvanized: Tank Single Wall St: Piping Underground: Tank Underground: Source:	11/8/1996
---	---------------------------------------	---	-----------

87	6 of 10	WSW/178.1	77.8 / 0.94	MARK TAZA 429 SOMERSET ST W OTTAWA ON	DTNK
--------------------	---------	-----------	-------------	---	------

Map Key	Number of Records	Direction/ Distance (m)	Elev/Diff (m)	Site	DB
<u>Delisted Expired Fuel Safety Facilities</u>					
Instance No: 10907010 Status: EXPIRED Instance ID: 51574 Instance Type: FS Piping Instance Creation Dt: Instance Install Dt: Item Description: Manufacturer: Model: Serial No: ULC Standard: Quantity: Unit of Measure: Overfill Prot Type: Creation Date: Next Periodic Str DT: TSSA Base Sched Cycle 2: TSSA Max Hazard Rank 1: TSSA Risk Based Periodic Yn: TSSA Volume of Directives: TSSA Periodic Exempt: TSSA Statutory Interval: TSSA Recd Insp Interva: TSSA Recd Tolerance: TSSA Program Area: TSSA Program Area 2: Description: FS Piping Original Source: EXP Record Date: Up to Mar 2012		Expired Date: Max Hazard Rank: Facility Location: Facility Type: Fuel Type 2: Fuel Type 3: Panam Related: Panam Venue Nm: External Identifier: Item: Piping Steel: Piping Galvanized: Tank Single Wall St: Piping Underground: Tank Underground: Source:			
87	7 of 10	WSW/178.1	77.8 / 0.94	MARK TAZA 429 SOMERSET ST W OTTAWA K2P 0K1 ON CA ON	DTNK
87	8 of 10	WSW/178.1	77.8 / 0.94	MARK TAZA 429 SOMERSET ST W OTTAWA K2P 0K1 ON CA ON	DTNK
87	9 of 10	WSW/178.1	77.8 / 0.94	MARK TAZA 429 SOMERSET ST W OTTAWA K2P 0K1 ON CA ON	FST
Instance No: 10906990 Status: Cont Name: Instance Type: Item: FS LIQUID FUEL TANK Item Description: FS Liquid Fuel Tank Tank Type: Liquid Fuel Single Wall UST Install Date: 6/5/1992 Install Year: 1992 Years in Service: Model: NULL Description: Capacity: 45460 Tank Material: Fiberglass (FRP)		Manufacturer: Serial No: Ulc Standard: Quantity: Unit of Measure: Fuel Type: Gasoline Fuel Type2: NULL Fuel Type3: NULL Piping Steel: Piping Galvanized: Tanks Single Wall St: Piping Underground: Num Underground: Panam Related:			

Map Key	Number of Records	Direction/ Distance (m)	Elev/Diff (m)	Site	DB
Corrosion Protect:				Panam Venue:	
Overfill Protect:					
Facility Type:		FS Liquid Fuel Tank			
Parent Facility Type:					
Facility Location:					
Device Installed Location:		429 SOMERSET ST W OTTAWA K2P 0K1 ON CA			
<u>Fuel Storage Tank Details</u>					
Owner Account Name:		MARK TAZA			
<u>Liquid Fuel Tank Details</u>					
Overfill Protection:					
Owner Account Name:		MARK TAZA			
Item:		FS LIQUID FUEL TANK			

87	10 of 10	WSW/178.1	77.8 / 0.94	MARK TAZA 429 SOMERSET ST W OTTAWA K2P 0K1 ON CA ON	FST
Instance No:		10907002		Manufacturer:	
Status:				Serial No:	
Cont Name:				Ulc Standard:	
Instance Type:				Quantity:	
Item:		FS LIQUID FUEL TANK		Unit of Measure:	
Item Description:		FS Liquid Fuel Tank		Fuel Type: Gasoline	
Tank Type:		Liquid Fuel Single Wall UST		Fuel Type2: NULL	
Install Date:		6/5/1992		Fuel Type3: NULL	
Install Year:		1992		Piping Steel:	
Years in Service:				Piping Galvanized:	
Model:		NULL		Tanks Single Wall St:	
Description:				Piping Underground:	
Capacity:		27280		Num Underground:	
Tank Material:		Fiberglass (FRP)		Panam Related:	
Corrosion Protect:				Panam Venue:	
Overfill Protect:					
Facility Type:		FS Liquid Fuel Tank			
Parent Facility Type:					
Facility Location:					
Device Installed Location:		429 SOMERSET ST W OTTAWA K2P 0K1 ON CA			
<u>Fuel Storage Tank Details</u>					
Owner Account Name:		MARK TAZA			
<u>Liquid Fuel Tank Details</u>					
Overfill Protection:					
Owner Account Name:		MARK TAZA			
Item:		FS LIQUID FUEL TANK			

88	1 of 2	SSW/181.2	77.9 / 1.00	WILLIAM E. CARSON, DC 430 MACLAREN STREET OTTAWA ON K2P 0M8	GEN
Generator No:		ON1101800		PO Box No:	
Status:				Country:	
Approval Years:		88,89,90,99,00,01		Choice of Contact:	
Contam. Facility:				Co Admin:	
MHSW Facility:				Phone No Admin:	

Map Key	Number of Records	Direction/ Distance (m)	Elev/Diff (m)	Site	DB
---------	-------------------	----------------------------	------------------	------	----

SIC Code: 8661
 SIC Description: CHIRO./OSTEOPATHS

Detail(s)

Waste Class: 264
 Waste Class Desc: PHOTOPROCESSING WASTES

88	2 of 2	SSW/181.2	77.9 / 1.00	WILLIAM E. CARSON, DC 41-254 430 MACLAREN STREET OTTAWA ON K2P 0M8	GEN
--------------------	--------	-----------	-------------	--	-----

Generator No:	ON1101800	PO Box No:	
Status:		Country:	
Approval Years:	92,93,94,95,96,97,98	Choice of Contact:	
Contam. Facility:		Co Admin:	
MHSW Facility:		Phone No Admin:	
SIC Code:	8661		
SIC Description:	CHIRO./OSTEOPATHS		

Detail(s)

Waste Class: 264
 Waste Class Desc: PHOTOPROCESSING WASTES

89	1 of 1	N/181.3	76.9 / 0.03	355 COOPER ST OTTAWA ON	WWIS
--------------------	--------	---------	-------------	----------------------------	------

Well ID:	7305579	Data Entry Status:	
Construction Date:		Data Src:	
Primary Water Use:	Test Hole	Date Received:	2/13/2018
Sec. Water Use:	Monitoring	Selected Flag:	True
Final Well Status:	Test Hole	Abandonment Rec:	
Water Type:		Contractor:	7241
Casing Material:		Form Version:	7
Audit No:	Z212304	Owner:	
Tag:	A182713	Street Name:	355 COOPER ST
Construction Method:		County:	OTTAWA
Elevation (m):		Municipality:	OTTAWA CITY
Elevation Reliability:		Site Info:	
Depth to Bedrock:		Lot:	
Well Depth:		Concession:	
Overburden/Bedrock:		Concession Name:	
Pump Rate:		Easting NAD83:	
Static Water Level:		Northing NAD83:	
Flowing (Y/N):		Zone:	
Flow Rate:		UTM Reliability:	
Clear/Cloudy:			

PDF URL (Map):

Additional Detail(s) (Map)

Well Completed Date: 2018/01/09
 Year Completed: 2018
 Depth (m): 7.62
 Latitude: 45.4169356279409
 Longitude: -75.6960877624537
 Path:

Bore Hole Information

Map Key	Number of Records	Direction/ Distance (m)	Elev/Diff (m)	Site	DB
Bore Hole ID:	1006985631			Elevation:	
DP2BR:				Elevrc:	
Spatial Status:				Zone:	18
Code OB:				East83:	445537.00
Code OB Desc:				North83:	5029504.00
Open Hole:				Org CS:	UTM83
Cluster Kind:				UTMRC:	4
Date Completed:	09-Jan-2018 00:00:00			UTMRC Desc:	margin of error : 30 m - 100 m
Remarks:				Location Method:	wwr
Elevrc Desc:					
Location Source Date:					
Improvement Location Source:					
Improvement Location Method:					
Source Revision Comment:					
Supplier Comment:					

Overburden and Bedrock
Materials Interval

Formation ID:	1007145592
Layer:	1
Color:	6
General Color:	BROWN
Mat1:	11
Most Common Material:	GRAVEL
Mat2:	28
Mat2 Desc:	SAND
Mat3:	77
Mat3 Desc:	LOOSE
Formation Top Depth:	0.0
Formation End Depth:	0.6100000143051147
Formation End Depth UOM:	m

Overburden and Bedrock
Materials Interval

Formation ID:	1007145593
Layer:	2
Color:	6
General Color:	BROWN
Mat1:	05
Most Common Material:	CLAY
Mat2:	06
Mat2 Desc:	SILT
Mat3:	85
Mat3 Desc:	SOFT
Formation Top Depth:	0.6100000143051147
Formation End Depth:	4.570000171661377
Formation End Depth UOM:	m

Overburden and Bedrock
Materials Interval

Formation ID:	1007145594
Layer:	3
Color:	2
General Color:	GREY
Mat1:	05
Most Common Material:	CLAY
Mat2:	
Mat2 Desc:	
Mat3:	85

Map Key	Number of Records	Direction/ Distance (m)	Elev/Diff (m)	Site	DB
Mat3 Desc:		SOFT			
Formation Top Depth:		4.570000171661377			
Formation End Depth:		7.619999885559082			
Formation End Depth UOM:		m			
<u>Annular Space/Abandonment Sealing Record</u>					
Plug ID:		1007145602			
Layer:		1			
Plug From:		0			
Plug To:		0.310000002384186			
Plug Depth UOM:		m			
<u>Annular Space/Abandonment Sealing Record</u>					
Plug ID:		1007145603			
Layer:		2			
Plug From:		0.310000002384186			
Plug To:		3.96000003814697			
Plug Depth UOM:		m			
<u>Annular Space/Abandonment Sealing Record</u>					
Plug ID:		1007145604			
Layer:		3			
Plug From:		3.96000003814697			
Plug To:		7.61999988555908			
Plug Depth UOM:		m			
<u>Method of Construction & Well Use</u>					
Method Construction ID:		1007145601			
Method Construction Code:		D			
Method Construction:		Direct Push			
Other Method Construction:					
<u>Pipe Information</u>					
Pipe ID:		1007145591			
Casing No:		0			
Comment:					
Alt Name:					
<u>Construction Record - Screen</u>					
Screen ID:		1007145598			
Layer:		1			
Slot:		10			
Screen Top Depth:		4.57000017166138			
Screen End Depth:		7.61999988555908			
Screen Material:		5			
Screen Depth UOM:		m			
Screen Diameter UOM:		cm			
Screen Diameter:		4.82000017166138			
<u>Water Details</u>					

Map Key	Number of Records	Direction/ Distance (m)	Elev/Diff (m)	Site	DB
Water ID: 1007145596 Layer: Kind Code: Kind: Water Found Depth: Water Found Depth UOM: m					
<u>Hole Diameter</u>					
Hole ID: 1007145595 Diameter: 8.25 Depth From: 0.0 Depth To: 7.619999885559082 Hole Depth UOM: m Hole Diameter UOM: cm					
90	1 of 1	SSE/184.8	76.6 / -0.31	366- 380 BANK STREET (EVENS ONLY) OTTAWA ON K2P 1Y4	EHS
Order No: 20080604002 Status: C Report Type: Custom Report Report Date: 6/12/2008 Date Received: 6/4/2008 Previous Site Name: Lot/Building Size: Additional Info Ordered: Fire Insur. Maps And /or Site Plans					
Nearest Intersection: Municipality: Client Prov/State: ON Search Radius (km): 0.25 X: -75.695324 Y: 45.41363					
91	1 of 1	SSE/185.3	76.9 / 0.00	420 Gilmour Street Ottawa ON	EHS
Order No: 20111109004 Status: C Report Type: Custom Report Report Date: 11/15/2011 Date Received: 11/9/2011 8:49:27 AM Previous Site Name: Lot/Building Size: Additional Info Ordered:					
Nearest Intersection: Municipality: Client Prov/State: ON Search Radius (km): 0.25 X: -75.695791 Y: 45.413655					
92	1 of 10	SW/185.8	77.9 / 1.00	441 MACLAREN STREET OTTAWA ON K2P 2H3	EHS
Order No: 20070216001 Status: C Report Type: CAN - Custom Report Report Date: 2/23/2007 Date Received: 2/16/2007 Previous Site Name: Lot/Building Size: Additional Info Ordered: Fire Insur. Maps And /or Site Plans					
Nearest Intersection: Municipality: Client Prov/State: ON Search Radius (km): 0.25 X: -75.69777 Y: 45.414087					
92	2 of 10	SW/185.8	77.9 / 1.00	441 MacLaren Ottawa ON	EHS
Order No: 20111024070 Status: C Report Type: Standard Report					
Nearest Intersection: Municipality: Client Prov/State: ON					

Map Key	Number of Records	Direction/ Distance (m)	Elev/Diff (m)	Site	DB
Report Date:	11/2/2011			Search Radius (km): 0.25	
Date Received:	10/24/2011 3:21:35 PM			X: 0	
Previous Site Name:				Y: 0	
Lot/Building Size:	0.3 acres				
Additional Info Ordered:					

92	3 of 10	SW/185.8	77.9 / 1.00	Dental Anaesthesia Group 441 MacLaren Street Suite 370 Ottawa ON	GEN
--------------------	---------	----------	-------------	--	-----

Generator No:	ON6259500	PO Box No:	
Status:		Country:	
Approval Years:	2013	Choice of Contact:	
Contam. Facility:		Co Admin:	
MHSW Facility:		Phone No Admin:	
SIC Code:	621210		
SIC Description:	OFFICES OF DENTISTS		

Detail(s)

Waste Class:	261
Waste Class Desc:	PHARMACEUTICALS

92	4 of 10	SW/185.8	77.9 / 1.00	Sedation Dental Group Suite 370 441 MacLaren St Ottawa ON K2P 2H3	GEN
--------------------	---------	----------	-------------	---	-----

Generator No:	ON8313130	PO Box No:	
Status:		Country:	Canada
Approval Years:	2016	Choice of Contact:	CO_ADMIN
Contam. Facility:	No	Co Admin:	Penny Petersen
MHSW Facility:	No	Phone No Admin:	613-232-3725 Ext.225
SIC Code:	621210		
SIC Description:	OFFICES OF DENTISTS		

Detail(s)

Waste Class:	212
Waste Class Desc:	ALIPHATIC SOLVENTS
Waste Class:	114
Waste Class Desc:	OTHER INORGANIC ACID WASTES
Waste Class:	261
Waste Class Desc:	PHARMACEUTICALS
Waste Class:	262
Waste Class Desc:	DETERGENTS/SOAPS
Waste Class:	263
Waste Class Desc:	ORGANIC LABORATORY CHEMICALS
Waste Class:	312
Waste Class Desc:	PATHOLOGICAL WASTES

92	5 of 10	SW/185.8	77.9 / 1.00	Elevation Elevator Inc. 441 MacLaren Ottawa ON K2P 2R2	GEN
--------------------	---------	----------	-------------	--	-----

Generator No:	ON8244897	PO Box No:	
Status:		Country:	Canada

Map Key	Number of Records	Direction/ Distance (m)	Elev/Diff (m)	Site	DB
Approval Years: 2015 Contam. Facility: No MHSW Facility: No SIC Code: 238291 SIC Description: ELEVATOR AND ESCALATOR INSTALLATION CONTRACTORS				Choice of Contact: CO_OFFICIAL Co Admin: Phone No Admin:	
<u>Detail(s)</u>					
Waste Class: 252 Waste Class Desc: WASTE OILS & LUBRICANTS					
92	6 of 10	SW/185.8	77.9 / 1.00	Sedation Dental Group Suite 370 441 MacLaren St Ottawa ON K2P 2H3	GEN
Generator No: ON8313130 Status: Approval Years: 2015 Contam. Facility: No MHSW Facility: No SIC Code: 621210 SIC Description: OFFICES OF DENTISTS				PO Box No: Country: Canada Choice of Contact: CO_ADMIN Co Admin: Penny Petersen Phone No Admin: 613-232-3725 Ext.225	
<u>Detail(s)</u>					
Waste Class: 261 Waste Class Desc: PHARMACEUTICALS					
Waste Class: 312 Waste Class Desc: PATHOLOGICAL WASTES					
92	7 of 10	SW/185.8	77.9 / 1.00	Dental Anaesthesia Group Suite 370 441 MacLaren St Ottawa ON K2P 2H3	GEN
Generator No: ON8313130 Status: Approval Years: 2014 Contam. Facility: No MHSW Facility: No SIC Code: 621210 SIC Description: OFFICES OF DENTISTS				PO Box No: Country: Canada Choice of Contact: CO_ADMIN Co Admin: Penny Petersen Phone No Admin: 613-232-3725 Ext.225	
<u>Detail(s)</u>					
Waste Class: 312 Waste Class Desc: PATHOLOGICAL WASTES					
Waste Class: 261 Waste Class Desc: PHARMACEUTICALS					
92	8 of 10	SW/185.8	77.9 / 1.00	Sedation Dental Group Suite 370 441 MacLaren St Ottawa ON K2P 2H3	GEN
Generator No: ON8313130 Status: Registered Approval Years: As of Dec 2018 Contam. Facility: MHSW Facility: SIC Code:				PO Box No: Country: Canada Choice of Contact: Co Admin: Phone No Admin:	

Map Key	Number of Records	Direction/ Distance (m)	Elev/Diff (m)	Site	DB
SIC Description:					
<u>Detail(s)</u>					
Waste Class:		114 C			
Waste Class Desc:		Other inorganic acid wastes			
Waste Class:		212 I			
Waste Class Desc:		Aliphatic solvents and residues			
Waste Class:		261 A			
Waste Class Desc:		Pharmaceuticals			
Waste Class:		262 L			
Waste Class Desc:		Detergents and soaps			
Waste Class:		263 I			
Waste Class Desc:		Misc. waste organic chemicals			
Waste Class:		312 P			
Waste Class Desc:		Pathological wastes			

92	9 of 10	SW/185.8	77.9 / 1.00	Sedation Dental Group Suite 370 441 MacLaren St Ottawa ON K2P 2H3	GEN
--------------------	---------	----------	-------------	---	-----

Generator No:	ON8313130	PO Box No:	
Status:	Registered	Country:	Canada
Approval Years:	As of Jul 2020	Choice of Contact:	
Contam. Facility:		Co Admin:	
MHSW Facility:		Phone No Admin:	
SIC Code:			
SIC Description:			

Detail(s)

Waste Class:	212 I
Waste Class Desc:	Aliphatic solvents and residues
Waste Class:	263 I
Waste Class Desc:	Misc. waste organic chemicals
Waste Class:	312 P
Waste Class Desc:	Pathological wastes
Waste Class:	114 C
Waste Class Desc:	Other inorganic acid wastes
Waste Class:	261 A
Waste Class Desc:	Pharmaceuticals
Waste Class:	262 L
Waste Class Desc:	Detergents and soaps

92	10 of 10	SW/185.8	77.9 / 1.00	Sedation Dental Group Suite 370 441 MacLaren St Ottawa ON K2P 2H3	GEN
--------------------	----------	----------	-------------	---	-----

Generator No:	ON8313130	PO Box No:	
Status:	Registered	Country:	Canada
Approval Years:	As of Aug 2021	Choice of Contact:	
Contam. Facility:		Co Admin:	
MHSW Facility:		Phone No Admin:	

Map Key	Number of Records	Direction/ Distance (m)	Elev/Diff (m)	Site	DB
SIC Code:					
SIC Description:					
<u>Detail(s)</u>					
Waste Class:		114 C			
Waste Class Desc:		Other inorganic acid wastes			
Waste Class:		263 I			
Waste Class Desc:		Misc. waste organic chemicals			
Waste Class:		261 A			
Waste Class Desc:		Pharmaceuticals			
Waste Class:		312 P			
Waste Class Desc:		Pathological wastes			
Waste Class:		262 L			
Waste Class Desc:		Detergents and soaps			
Waste Class:		212 I			
Waste Class Desc:		Aliphatic solvents and residues			

<u>93</u>	1 of 7	WNW/186.0	77.9 / 1.00	REVENUE CANADA TAXATION CUSTOMS & EXCISE 360 LISGAR STREET OTTAWA ON K2P 2E4	GEN
Generator No:	ON0426519			PO Box No:	
Status:				Country:	
Approval Years:	94,95,96,97,98			Choice of Contact:	
Contam. Facility:				Co Admin:	
MHSW Facility:				Phone No Admin:	
SIC Code:	8153				
SIC Description:	TAXATION ADMIN.				
<u>Detail(s)</u>					
Waste Class:		121			
Waste Class Desc:		ALKALINE WASTES - HEAVY METALS			
Waste Class:		264			
Waste Class Desc:		PHOTOPROCESSING WASTES			

<u>93</u>	2 of 7	WNW/186.0	77.9 / 1.00	REVENUE CANADA TAXATION 360 LISGAR STREET OTTAWA ON K1A 0L9	GEN
Generator No:	ON0426519			PO Box No:	
Status:				Country:	
Approval Years:	99,00,01			Choice of Contact:	
Contam. Facility:				Co Admin:	
MHSW Facility:				Phone No Admin:	
SIC Code:	8153				
SIC Description:	TAXATION ADMIN.				
<u>Detail(s)</u>					
Waste Class:		264			
Waste Class Desc:		PHOTOPROCESSING WASTES			
Waste Class:		121			
Waste Class Desc:		ALKALINE WASTES - HEAVY METALS			

Map Key	Number of Records	Direction/ Distance (m)	Elev/Diff (m)	Site	DB
93	3 of 7	WNW/186.0	77.9 / 1.00	URBANDALE CORPORATION 360 Lisgar Street Ottawa ON	GEN
Generator No:	ON2940601			PO Box No:	
Status:				Country:	
Approval Years:	03,04,05			Choice of Contact:	
Contam. Facility:				Co Admin:	
MHSW Facility:				Phone No Admin:	
SIC Code:					
SIC Description:					
<u>Detail(s)</u>					
Waste Class:	122				
Waste Class Desc:	ALKALINE WASTES - OTHER METALS				
Waste Class:	242				
Waste Class Desc:	HALOGENATED PESTICIDES				
Waste Class:	252				
Waste Class Desc:	WASTE OILS & LUBRICANTS				
93	4 of 7	WNW/186.0	77.9 / 1.00	Bell Canada 360 Lisgar st Ottawa ON K2P 2E4	GEN
Generator No:	ON2601606			PO Box No:	
Status:				Country:	Canada
Approval Years:	2015			Choice of Contact:	CO_ADMIN
Contam. Facility:	No			Co Admin:	Julie Labelle
MHSW Facility:	No			Phone No Admin:	514-870-0688 Ext.
SIC Code:	517110, 517210, 517510				
SIC Description:	WIRED TELECOMMUNICATIONS CARRIERS, WIRELESS TELECOMMUNICATIONS CARRIERS (EXCEPT SATELLITE), 517510				
<u>Detail(s)</u>					
Waste Class:	251				
Waste Class Desc:	OIL SKIMMINGS & SLUDGES				
Waste Class:	112				
Waste Class Desc:	ACID WASTE - HEAVY METALS				
Waste Class:	121				
Waste Class Desc:	ALKALINE WASTES - HEAVY METALS				
Waste Class:	331				
Waste Class Desc:	WASTE COMPRESSED GASES				
93	5 of 7	WNW/186.0	77.9 / 1.00	Bell Canada 360 Lisgar st Ottawa ON K2P 2E4	GEN
Generator No:	ON2601606			PO Box No:	
Status:				Country:	Canada
Approval Years:	2016			Choice of Contact:	CO_ADMIN
Contam. Facility:	No			Co Admin:	Chloé Labelle
MHSW Facility:	No			Phone No Admin:	514-391-1021 Ext.
SIC Code:	517110, 517210, 517510				
SIC Description:	WIRED TELECOMMUNICATIONS CARRIERS, WIRELESS TELECOMMUNICATIONS CARRIERS (EXCEPT				

Map Key	Number of Records	Direction/ Distance (m)	Elev/Diff (m)	Site	DB
		SATELLITE), 517510			
<u>Detail(s)</u>					
Waste Class:		121			
Waste Class Desc:		ALKALINE WASTES - HEAVY METALS			
Waste Class:		331			
Waste Class Desc:		WASTE COMPRESSED GASES			
Waste Class:		112			
Waste Class Desc:		ACID WASTE - HEAVY METALS			
Waste Class:		251			
Waste Class Desc:		OIL SKIMMINGS & SLUDGES			

93	6 of 7	WNW/186.0	77.9 / 1.00	BELLCANADA 360 LISGAR STREET OTTAWA ON K2P 2E4	GEN
Generator No:	ON6704214			PO Box No:	
Status:				Country:	Canada
Approval Years:	2014			Choice of Contact:	CO_OFFICIAL
Contam. Facility:	No			Co Admin:	
MHSW Facility:	No			Phone No Admin:	
SIC Code:	237130				
SIC Description:	POWER AND COMMUNICATION LINE AND RELATED STRUCTURES CONSTRUCTION				
<u>Detail(s)</u>					
Waste Class:		252			
Waste Class Desc:		WASTE OILS & LUBRICANTS			

93	7 of 7	WNW/186.0	77.9 / 1.00	Bell Canada 360 Lisgar st Ottawa ON K2P 2E4	GEN
Generator No:	ON2601606			PO Box No:	
Status:	Registered			Country:	Canada
Approval Years:	As of Dec 2018			Choice of Contact:	
Contam. Facility:				Co Admin:	
MHSW Facility:				Phone No Admin:	
SIC Code:					
SIC Description:					
<u>Detail(s)</u>					
Waste Class:		112 C			
Waste Class Desc:		Acid solutions - containing heavy metals			
Waste Class:		121 C			
Waste Class Desc:		Alkaline slutions - containing heavy metals			
Waste Class:		146 T			
Waste Class Desc:		Other specified inorganic sludges, slurries or solids			
Waste Class:		251 L			
Waste Class Desc:		Waste oils/sludges (petroleum based)			
Waste Class:		331 I			
Waste Class Desc:		Waste compressed gases including cylinders			

Map Key	Number of Records	Direction/ Distance (m)	Elev/Diff (m)	Site	DB
94	1 of 3	NW/186.8	77.9 / 1.00	Al's Care Pharmacy 240 Bank Street Ottawa ON K2P1X4	GEN
Generator No:	ON2848712			PO Box No:	
Status:				Country:	Canada
Approval Years:	2014			Choice of Contact:	CO_ADMIN
Contam. Facility:	No			Co Admin:	Julia Moussa
MHSW Facility:	No			Phone No Admin:	6134222900 Ext.
SIC Code:	446110				
SIC Description:	446110				
Detail(s)					
Waste Class:	261				
Waste Class Desc:	PHARMACEUTICALS				
Waste Class:	312				
Waste Class Desc:	PATHOLOGICAL WASTES				
94	2 of 3	NW/186.8	77.9 / 1.00	240 Bank Street Ottawa ON K2P 1X4	EHS
Order No:	20181010039			Nearest Intersection:	
Status:	C			Municipality:	
Report Type:	Standard Report			Client Prov/State:	ON
Report Date:	15-OCT-18			Search Radius (km):	.25
Date Received:	10-OCT-18			X:	-75.697626
Previous Site Name:				Y:	45.41644
Lot/Building Size:					
Additional Info Ordered:					
94	3 of 3	NW/186.8	77.9 / 1.00	240 Bank Street Ottawa ON K2P 1X4	EHS
Order No:	20200224086			Nearest Intersection:	
Status:	C			Municipality:	
Report Type:	Standard Report			Client Prov/State:	ON
Report Date:	27-FEB-20			Search Radius (km):	.25
Date Received:	24-FEB-20			X:	-75.6976257
Previous Site Name:				Y:	45.41644
Lot/Building Size:					
Additional Info Ordered:					
95	1 of 1	N/187.3	76.9 / 0.00	355 COOPER ST OTTAWA ON	WWIS
Well ID:	7305582			Data Entry Status:	
Construction Date:				Data Src:	
Primary Water Use:	Test Hole			Date Received:	2/13/2018
Sec. Water Use:	Monitoring			Selected Flag:	True
Final Well Status:	Observation Wells			Abandonment Rec:	
Water Type:				Contractor:	7241
Casing Material:				Form Version:	7
Audit No:	Z212306			Owner:	
Tag:	A182722			Street Name:	355 COOPER ST
Construction Method:				County:	OTTAWA
Elevation (m):				Municipality:	OTTAWA CITY
Elevation Reliability:				Site Info:	
Depth to Bedrock:				Lot:	

Map Key	Number of Records	Direction/ Distance (m)	Elev/Diff (m)	Site	DB
---------	-------------------	----------------------------	------------------	------	----

Well Depth:
Overburden/Bedrock:
Pump Rate:
Static Water Level:
Flowing (Y/N):
Flow Rate:
Clear/Cloudy:

Concession:
Concession Name:
Easting NAD83:
Northing NAD83:
Zone:
UTM Reliability:

PDF URL (Map):

Additional Detail(s) (Map)

Well Completed Date: 2018/01/09
Year Completed: 2018
Depth (m): 3.96
Latitude: 45.4169893978879
Longitude: -75.6961267659723
Path:

Bore Hole Information

Bore Hole ID:	1006985640	Elevation:	
DP2BR:		Elevrc:	
Spatial Status:		Zone:	18
Code OB:		East83:	445534.00
Code OB Desc:		North83:	5029510.00
Open Hole:		Org CS:	UTM83
Cluster Kind:		UTMRC:	4
Date Completed:	09-Jan-2018 00:00:00	UTMRC Desc:	margin of error : 30 m - 100 m
Remarks:		Location Method:	wwr
Elevrc Desc:			
Location Source Date:			
Improvement Location Source:			
Improvement Location Method:			
Source Revision Comment:			
Supplier Comment:			

Overburden and Bedrock

Materials Interval

Formation ID: 1007145635
Layer: 2
Color: 6
General Color: BROWN
Mat1: 05
Most Common Material: CLAY
Mat2: 06
Mat2 Desc: SILT
Mat3: 85
Mat3 Desc: SOFT
Formation Top Depth: 0.3100000023841858
Formation End Depth: 1.8300000429153442
Formation End Depth UOM: m

Overburden and Bedrock

Materials Interval

Formation ID: 1007145634
Layer: 1
Color: 2
General Color: GREY
Mat1: 11

Map Key	Number of Records	Direction/ Distance (m)	Elev/Diff (m)	Site	DB
Most Common Material:		GRAVEL			
Mat2:					
Mat2 Desc:					
Mat3:		77			
Mat3 Desc:		LOOSE			
Formation Top Depth:		0.0			
Formation End Depth:		0.3100000023841858			
Formation End Depth UOM:		m			
<u>Overburden and Bedrock Materials Interval</u>					
Formation ID:		1007145636			
Layer:		3			
Color:		2			
General Color:		GREY			
Mat1:		05			
Most Common Material:		CLAY			
Mat2:					
Mat2 Desc:					
Mat3:		85			
Mat3 Desc:		SOFT			
Formation Top Depth:		1.8300000429153442			
Formation End Depth:		3.9600000381469727			
Formation End Depth UOM:		m			
<u>Annular Space/Abandonment Sealing Record</u>					
Plug ID:		1007145646			
Layer:		3			
Plug From:		0.910000026226044			
Plug To:		3.96000003814697			
Plug Depth UOM:		m			
<u>Annular Space/Abandonment Sealing Record</u>					
Plug ID:		1007145645			
Layer:		2			
Plug From:		0.310000002384186			
Plug To:		0.910000026226044			
Plug Depth UOM:		m			
<u>Annular Space/Abandonment Sealing Record</u>					
Plug ID:		1007145644			
Layer:		1			
Plug From:		0			
Plug To:		0.310000002384186			
Plug Depth UOM:		m			
<u>Method of Construction & Well Use</u>					
Method Construction ID:		1007145643			
Method Construction Code:		D			
Method Construction:		Direct Push			
Other Method Construction:					

Map Key	Number of Records	Direction/ Distance (m)	Elev/Diff (m)	Site	DB
<u>Pipe Information</u>					
Pipe ID:		1007145633			
Casing No:		0			
Comment:					
Alt Name:					
<u>Construction Record - Screen</u>					
Screen ID:		1007145640			
Layer:		1			
Slot:		10			
Screen Top Depth:		0.910000026226044			
Screen End Depth:		3.96000003814697			
Screen Material:		5			
Screen Depth UOM:		m			
Screen Diameter UOM:		cm			
Screen Diameter:		4.21000003814697			
<u>Water Details</u>					
Water ID:		1007145638			
Layer:					
Kind Code:					
Kind:					
Water Found Depth:					
Water Found Depth UOM:		m			
<u>Hole Diameter</u>					
Hole ID:		1007145637			
Diameter:		5.679999828338623			
Depth From:		0.0			
Depth To:		3.9600000381469727			
Hole Depth UOM:		m			
Hole Diameter UOM:		cm			
<hr/>					
96	1 of 1	SSW/187.7	76.8 / -0.03	437 Gilmour Street Ottawa ON K2P 0R5	EHS
Order No:	20131026001			Nearest Intersection:	
Status:	C			Municipality:	
Report Type:	Standard Report			Client Prov/State:	ON
Report Date:	04-NOV-13			Search Radius (km):	.25
Date Received:	26-OCT-13			X:	-75.696504
Previous Site Name:				Y:	45.413633
Lot/Building Size:	5014 sq ft				
Additional Info Ordered:					
<hr/>					
97	1 of 1	N/188.3	76.9 / 0.00	355 COOPER ST OTTAWA ON	WWIS
Well ID:	7305580			Data Entry Status:	
Construction Date:				Data Src:	
Primary Water Use:	Test Hole			Date Received:	2/13/2018
Sec. Water Use:	Monitoring			Selected Flag:	True
Final Well Status:	Observation Wells			Abandonment Rec:	
Water Type:				Contractor:	7241
Casing Material:				Form Version:	7
Audit No:	Z212307			Owner:	
Tag:	A182697			Street Name:	355 COOPER ST

Map Key	Number of Records	Direction/ Distance (m)	Elev/Diff (m)	Site	DB
Construction Method: Elevation (m): Elevation Reliability: Depth to Bedrock: Well Depth: Overburden/Bedrock: Pump Rate: Static Water Level: Flowing (Y/N): Flow Rate: Clear/Cloudy:				County: Municipality: Site Info: Lot: Concession: Concession Name: Easting NAD83: Northing NAD83: Zone: UTM Reliability:	OTTAWA OTTAWA CITY

PDF URL (Map):

Additional Detail(s) (Map)

Well Completed Date: 2018/01/09
Year Completed: 2018
Depth (m): 7.62
Latitude: 45.4169977753238
Longitude: -75.6962291165246
Path:

Bore Hole Information

Bore Hole ID: 1006985634 DP2BR: Spatial Status: Code OB: Code OB Desc: Open Hole: Cluster Kind: Date Completed: 09-Jan-2018 00:00:00 Remarks: Elevrc Desc: Location Source Date: Improvement Location Source: Improvement Location Method: Source Revision Comment: Supplier Comment:	Elevation: Elevrc: Zone: 18 East83: 445526.00 North83: 5029511.00 Org CS: UTM83 UTMRC: 4 UTMRC Desc: margin of error : 30 m - 100 m Location Method: wwr
--	---

Overburden and Bedrock

Materials Interval

Formation ID: 1007145606
Layer: 1
Color: 6
General Color: BROWN
Mat1: 11
Most Common Material: GRAVEL
Mat2:
Mat2 Desc:
Mat3: 77
Mat3 Desc: LOOSE
Formation Top Depth: 0.0
Formation End Depth: 0.6100000143051147
Formation End Depth UOM: m

Overburden and Bedrock

Materials Interval

Formation ID: 1007145607

Map Key	Number of Records	Direction/ Distance (m)	Elev/Diff (m)	Site	DB
Layer:		2			
Color:		6			
General Color:		BROWN			
Mat1:		05			
Most Common Material:		CLAY			
Mat2:		06			
Mat2 Desc:		SILT			
Mat3:		85			
Mat3 Desc:		SOFT			
Formation Top Depth:		0.6100000143051147			
Formation End Depth:		4.570000171661377			
Formation End Depth UOM:		m			
<u>Overburden and Bedrock</u>					
<u>Materials Interval</u>					
Formation ID:		1007145608			
Layer:		3			
Color:		2			
General Color:		GREY			
Mat1:		05			
Most Common Material:		CLAY			
Mat2:					
Mat2 Desc:					
Mat3:		85			
Mat3 Desc:		SOFT			
Formation Top Depth:		4.570000171661377			
Formation End Depth:		7.619999885559082			
Formation End Depth UOM:		m			
<u>Annular Space/Abandonment</u>					
<u>Sealing Record</u>					
Plug ID:		1007145618			
Layer:		3			
Plug From:		3.96000003814697			
Plug To:		7.61999988555908			
Plug Depth UOM:		m			
<u>Annular Space/Abandonment</u>					
<u>Sealing Record</u>					
Plug ID:		1007145616			
Layer:		1			
Plug From:		0			
Plug To:		0.310000002384186			
Plug Depth UOM:		m			
<u>Annular Space/Abandonment</u>					
<u>Sealing Record</u>					
Plug ID:		1007145617			
Layer:		2			
Plug From:		0.310000002384186			
Plug To:		3.96000003814697			
Plug Depth UOM:		m			
<u>Method of Construction & Well</u>					
<u>Use</u>					
Method Construction ID:		1007145615			
Method Construction Code:		D			

Map Key	Number of Records	Direction/ Distance (m)	Elev/Diff (m)	Site	DB
---------	-------------------	----------------------------	------------------	------	----

Method Construction: Direct Push
Other Method Construction:

Pipe Information

Pipe ID: 1007145605
Casing No: 0
Comment:
Alt Name:

Construction Record - Screen

Screen ID: 1007145612
Layer: 1
Slot: 10
Screen Top Depth: 4.57000017166138
Screen End Depth: 7.61999988555908
Screen Material: 5
Screen Depth UOM: m
Screen Diameter UOM: cm
Screen Diameter: 4.84000015258789

Water Details

Water ID: 1007145610
Layer:
Kind Code:
Kind:
Water Found Depth:
Water Found Depth UOM: m

Hole Diameter

Hole ID: 1007145609
Diameter: 8.25
Depth From: 0.0
Depth To: 7.619999885559082
Hole Depth UOM: m
Hole Diameter UOM: cm

[98](#) 1 of 1 SE/188.9 75.9 / -1.00 371 Bank St Ottawa ON K2P1Y2 **EHS**

Order No:	20140618036	Nearest Intersection:	
Status:	C	Municipality:	
Report Type:	Custom Report	Client Prov/State:	ON
Report Date:	24-JUN-14	Search Radius (km):	.25
Date Received:	18-JUN-14	X:	-75.694717
Previous Site Name:		Y:	45.413934
Lot/Building Size:			
Additional Info Ordered:			

[99](#) 1 of 1 SE/190.6 75.8 / -1.03 375 Bank Street Ottawa ON K2P 1Y2 **EHS**

Order No:	20070410020	Nearest Intersection:	Lewis Street
Status:	C	Municipality:	
Report Type:	CAN - Complete Report	Client Prov/State:	
Report Date:	4/19/2007	Search Radius (km):	0.25
Date Received:	4/10/2007	X:	-75.694633

Map Key	Number of Records	Direction/ Distance (m)	Elev/Diff (m)	Site	DB
Previous Site Name:				Y:	45.413975
Lot/Building Size:		780 square meters			
Additional Info Ordered:					

100	1 of 2	SSE/191.7	76.9 / 0.00	320 GILMOUR ST Ottawa ON	WWIS
Well ID:	7179838			Data Entry Status:	
Construction Date:				Data Src:	
Primary Water Use:	Monitoring and Test Hole			Date Received:	4/24/2012
Sec. Water Use:	0			Selected Flag:	True
Final Well Status:	Test Hole			Abandonment Rec:	
Water Type:				Contractor:	7241
Casing Material:				Form Version:	7
Audit No:	Z145266			Owner:	
Tag:	A115780			Street Name:	320 GILMOUR ST
Construction Method:				County:	OTTAWA
Elevation (m):				Municipality:	OTTAWA CITY
Elevation Reliability:				Site Info:	
Depth to Bedrock:				Lot:	
Well Depth:				Concession:	
Overburden/Bedrock:				Concession Name:	
Pump Rate:				Easting NAD83:	
Static Water Level:				Northing NAD83:	
Flowing (Y/N):				Zone:	
Flow Rate:				UTM Reliability:	
Clear/Cloudy:					

PDF URL (Map): https://d2khazk8e83rdv.cloudfront.net/moe_mapping/downloads/2Water/Wells_pdfs/717\7179838.pdf

Additional Detail(s) (Map)

Well Completed Date: 2012/01/24
Year Completed: 2012
Depth (m): 3.96
Latitude: 45.4136075064374
Longitude: -75.6957018085483
Path: 717\7179838.pdf

Bore Hole Information

Bore Hole ID:	1003712967	Elevation:	72.516128
DP2BR:		Elevrc:	
Spatial Status:		Zone:	18
Code OB:		East83:	445564.00
Code OB Desc:		North83:	5029134.00
Open Hole:		Org CS:	UTM83
Cluster Kind:		UTMRC:	3
Date Completed:	24-Jan-2012 00:00:00	UTMRC Desc:	margin of error : 10 - 30 m
Remarks:		Location Method:	wwr
Elevrc Desc:			
Location Source Date:			
Improvement Location Source:			
Improvement Location Method:			
Source Revision Comment:			
Supplier Comment:			

Overburden and Bedrock Materials Interval

Formation ID: 1004287173

Map Key	Number of Records	Direction/ Distance (m)	Elev/Diff (m)	Site	DB
Layer:	1				
Color:	6				
General Color:	BROWN				
Mat1:	11				
Most Common Material:	GRAVEL				
Mat2:	28				
Mat2 Desc:	SAND				
Mat3:	85				
Mat3 Desc:	SOFT				
Formation Top Depth:	0.0				
Formation End Depth:	0.9100000262260437				
Formation End Depth UOM:	m				
<u>Overburden and Bedrock</u>					
<u>Materials Interval</u>					
Formation ID:	1004287174				
Layer:	2				
Color:	2				
General Color:	GREY				
Mat1:	05				
Most Common Material:	CLAY				
Mat2:	06				
Mat2 Desc:	SILT				
Mat3:	91				
Mat3 Desc:	WATER-BEARING				
Formation Top Depth:	0.9100000262260437				
Formation End Depth:	3.9600000381469727				
Formation End Depth UOM:	m				
<u>Annular Space/Abandonment</u>					
<u>Sealing Record</u>					
Plug ID:	1004287183				
Layer:	2				
Plug From:	0.310000002384186				
Plug To:	0.910000026226044				
Plug Depth UOM:	m				
<u>Annular Space/Abandonment</u>					
<u>Sealing Record</u>					
Plug ID:	1004287182				
Layer:	1				
Plug From:	0				
Plug To:	0.310000002384186				
Plug Depth UOM:	m				
<u>Annular Space/Abandonment</u>					
<u>Sealing Record</u>					
Plug ID:	1004287184				
Layer:	3				
Plug From:	0.910000026226044				
Plug To:	3.96000003814697				
Plug Depth UOM:	m				
<u>Method of Construction & Well</u>					
<u>Use</u>					
Method Construction ID:	1004287181				
Method Construction Code:	D				

Map Key	Number of Records	Direction/ Distance (m)	Elev/Diff (m)	Site	DB
Method Construction:		Direct Push			
Other Method Construction:					
<u>Pipe Information</u>					
Pipe ID:		1004287172			
Casing No:		0			
Comment:					
Alt Name:					
<u>Construction Record - Casing</u>					
Casing ID:		1004287177			
Layer:		1			
Material:		5			
Open Hole or Material:		PLASTIC			
Depth From:		0			
Depth To:		0.910000026226044			
Casing Diameter:		3.45000004768372			
Casing Diameter UOM:		cm			
Casing Depth UOM:		m			
<u>Construction Record - Screen</u>					
Screen ID:		1004287178			
Layer:		1			
Slot:		10			
Screen Top Depth:		0.910000026226044			
Screen End Depth:		3.96000003814697			
Screen Material:		5			
Screen Depth UOM:		m			
Screen Diameter UOM:		cm			
Screen Diameter:		4.21000003814697			
<u>Water Details</u>					
Water ID:		1004287176			
Layer:					
Kind Code:					
Kind:					
Water Found Depth:					
Water Found Depth UOM:		m			
<u>Hole Diameter</u>					
Hole ID:		1004287175			
Diameter:		5.710000038146973			
Depth From:		0.0			
Depth To:		3.9600000381469727			
Hole Depth UOM:		m			
Hole Diameter UOM:		cm			

[100](#)

2 of 2

SSE/191.7

76.9 / 0.00

320 GILMOUR ST
Ottawa ON

WWIS

Well ID: 7179839
Construction Date:
Primary Water Use: Monitoring and Test Hole
Sec. Water Use: 0
Final Well Status: Test Hole
Water Type:

Data Entry Status:
Data Src:
Date Received: 4/24/2012
Selected Flag: True
Abandonment Rec:
Contractor: 7241

Map Key	Number of Records	Direction/ Distance (m)	Elev/Diff (m)	Site	DB
---------	-------------------	----------------------------	------------------	------	----

Casing Material:				Form Version:	7
Audit No:	Z145265			Owner:	
Tag:	A106637			Street Name:	320 GILMOUR ST
Construction Method:				County:	OTTAWA
Elevation (m):				Municipality:	NEPEAN TOWNSHIP
Elevation Reliability:				Site Info:	
Depth to Bedrock:				Lot:	
Well Depth:				Concession:	
Overburden/Bedrock:				Concession Name:	
Pump Rate:				Easting NAD83:	
Static Water Level:				Northing NAD83:	
Flowing (Y/N):				Zone:	
Flow Rate:				UTM Reliability:	
Clear/Cloudy:					

PDF URL (Map): https://d2khazk8e83rdv.cloudfront.net/moe_mapping/downloads/2Water/Wells_pdfs/717\7179839.pdf

Additional Detail(s) (Map)

Well Completed Date: 2012/01/24
Year Completed: 2012
Depth (m): 4.27
Latitude: 45.4136075064374
Longitude: -75.6957018085483
Path: 717\7179839.pdf

Bore Hole Information

Bore Hole ID:	1003712970	Elevation:	72.516128
DP2BR:		Elevrc:	
Spatial Status:		Zone:	18
Code OB:		East83:	445564.00
Code OB Desc:		North83:	5029134.00
Open Hole:		Org CS:	UTM83
Cluster Kind:		UTMRC:	4
Date Completed:	24-Jan-2012 00:00:00	UTMRC Desc:	margin of error : 30 m - 100 m
Remarks:		Location Method:	wwr
Elevrc Desc:			
Location Source Date:			
Improvement Location Source:			
Improvement Location Method:			
Source Revision Comment:			
Supplier Comment:			

**Overburden and Bedrock
Materials Interval**

Formation ID: 1004287187
Layer: 2
Color: 2
General Color: GREY
Mat1: 05
Most Common Material: CLAY
Mat2: 06
Mat2 Desc: SILT
Mat3: 91
Mat3 Desc: WATER-BEARING
Formation Top Depth: 1.2200000286102295
Formation End Depth: 4.269999980926514
Formation End Depth UOM: m

Overburden and Bedrock

Map Key	Number of Records	Direction/ Distance (m)	Elev/Diff (m)	Site	DB
<u>Materials Interval</u>					
Formation ID:		1004287186			
Layer:		1			
Color:		6			
General Color:		BROWN			
Mat1:		11			
Most Common Material:		GRAVEL			
Mat2:		28			
Mat2 Desc:		SAND			
Mat3:		85			
Mat3 Desc:		SOFT			
Formation Top Depth:		0.0			
Formation End Depth:		1.2200000286102295			
Formation End Depth UOM:		m			
<u>Annular Space/Abandonment Sealing Record</u>					
Plug ID:		1004287196			
Layer:		2			
Plug From:		0.310000002384186			
Plug To:		0.910000026226044			
Plug Depth UOM:		m			
<u>Annular Space/Abandonment Sealing Record</u>					
Plug ID:		1004287195			
Layer:		1			
Plug From:		0			
Plug To:		0.310000002384186			
Plug Depth UOM:		m			
<u>Annular Space/Abandonment Sealing Record</u>					
Plug ID:		1004287197			
Layer:		3			
Plug From:		0.910000026226044			
Plug To:		4.26999998092651			
Plug Depth UOM:		m			
<u>Method of Construction & Well Use</u>					
Method Construction ID:		1004287194			
Method Construction Code:		D			
Method Construction:		Direct Push			
Other Method Construction:					
<u>Pipe Information</u>					
Pipe ID:		1004287185			
Casing No:		0			
Comment:					
Alt Name:					
<u>Construction Record - Casing</u>					
Casing ID:		1004287190			

Map Key	Number of Records	Direction/ Distance (m)	Elev/Diff (m)	Site	DB
---------	-------------------	----------------------------	------------------	------	----

Layer: 1
Material: 5
Open Hole or Material: PLASTIC
Depth From: 0
Depth To: 1.22000002861023
Casing Diameter: 3.45000004768372
Casing Diameter UOM: cm
Casing Depth UOM: m

Construction Record - Screen

Screen ID: 1004287191
Layer: 1
Slot: 10
Screen Top Depth: 1.22000002861023
Screen End Depth: 4.26999998092651
Screen Material: 5
Screen Depth UOM: m
Screen Diameter UOM: cm
Screen Diameter: 4.21000003814697

Water Details

Water ID: 1004287189
Layer:
Kind Code:
Kind:
Water Found Depth:
Water Found Depth UOM: m

Hole Diameter

Hole ID: 1004287188
Diameter: 5.710000038146973
Depth From: 0.0
Depth To: 4.269999980926514
Hole Depth UOM: m
Hole Diameter UOM: cm

101	1 of 1	S/192.1	76.9 / 0.00	428 Gilmour Street Ottawa ON Ottawa ON K2P 0R8	EHS
---------------------	--------	---------	-------------	---	-----

Order No: 21061500019	Nearest Intersection:
Status: C	Municipality:
Report Type: Standard Report	Client Prov/State: ON
Report Date: 18-JUN-21	Search Radius (km): .25
Date Received: 15-JUN-21	X: -75.6960261
Previous Site Name:	Y: 45.413577
Lot/Building Size:	
Additional Info Ordered: Fire Insur. Maps and/or Site Plans	

102	1 of 1	ENE/194.4	75.2 / -1.69	300 Somerset St W Ottawa ON K2P0J6	EHS
---------------------	--------	-----------	--------------	---------------------------------------	-----

Order No: 20130710005	Nearest Intersection:
Status: C	Municipality:
Report Type: Custom Report	Client Prov/State: ON
Report Date: 16-JUL-13	Search Radius (km): .25
Date Received: 10-JUL-13	X: -75.693958
Previous Site Name:	Y: 45.416131
Lot/Building Size:	

Map Key	Number of Records	Direction/ Distance (m)	Elev/Diff (m)	Site	DB
<i>Additional Info Ordered:</i>					
103	1 of 1	NNE/195.1	76.2 / -0.69	355 Cooper St Ottawa ON K2P0G8	EHS
Order No:	20170821056			Nearest Intersection:	
Status:	C			Municipality:	
Report Type:	Standard Report			Client Prov/State:	ON
Report Date:	28-AUG-17			Search Radius (km):	.25
Date Received:	21-AUG-17			X:	-75.695658
Previous Site Name:				Y:	45.417026
Lot/Building Size:					
Additional Info Ordered:	Fire Insur. Maps and/or Site Plans; City Directory				
104	1 of 6	E/196.2	74.9 / -2.00	278-280 O'Connor St and 347 Gilmour St Ottawa ON K2P 1V4	EHS
Order No:	20191112287			Nearest Intersection:	
Status:	C			Municipality:	
Report Type:	Standard Report			Client Prov/State:	ON
Report Date:	15-NOV-19			Search Radius (km):	.25
Date Received:	12-NOV-19			X:	-75.693682
Previous Site Name:				Y:	45.414984
Lot/Building Size:					
Additional Info Ordered:					
104	2 of 6	E/196.2	74.9 / -2.00	278-280 O'Connor St and 347 Gilmour St Ottawa ON K2P 1V4	EHS
Order No:	20191112287			Nearest Intersection:	
Status:	C			Municipality:	
Report Type:	Standard Report			Client Prov/State:	ON
Report Date:	15-NOV-19			Search Radius (km):	.25
Date Received:	12-NOV-19			X:	-75.693682
Previous Site Name:				Y:	45.414984
Lot/Building Size:					
Additional Info Ordered:					
104	3 of 6	E/196.2	74.9 / -2.00	278-280 O'Connor St and 347 Gilmour St Ottawa ON K2P 1V4	EHS
Order No:	20191112287			Nearest Intersection:	
Status:	C			Municipality:	
Report Type:	Standard Report			Client Prov/State:	ON
Report Date:	15-NOV-19			Search Radius (km):	.25
Date Received:	12-NOV-19			X:	-75.693682
Previous Site Name:				Y:	45.414984
Lot/Building Size:					
Additional Info Ordered:					
104	4 of 6	E/196.2	74.9 / -2.00	278-280 O'Connor St and 347 Gilmour St Ottawa ON K2P 1V4	EHS
Order No:	20191112287			Nearest Intersection:	
Status:	C			Municipality:	
Report Type:	Standard Report			Client Prov/State:	ON
Report Date:	15-NOV-19			Search Radius (km):	.25

Map Key	Number of Records	Direction/ Distance (m)	Elev/Diff (m)	Site	DB
Date Received: 12-NOV-19 Previous Site Name: Lot/Building Size: Additional Info Ordered:					
104	5 of 6	E/196.2	74.9 / -2.00	278-280 O'Connor St and 347 Gilmour St Ottawa ON K2P 1V4	EHS
Order No: 20191112287 Status: C Report Type: Standard Report Report Date: 15-NOV-19 Date Received: 12-NOV-19 Previous Site Name: Lot/Building Size: Additional Info Ordered:					
Nearest Intersection: Municipality: Client Prov/State: ON Search Radius (km): .25 X: -75.693682 Y: 45.414984					
104	6 of 6	E/196.2	74.9 / -2.00	278-280 O'Connor St and 347 Gilmour St Ottawa ON K2P 1V4	EHS
Order No: 20191112287 Status: C Report Type: Standard Report Report Date: 15-NOV-19 Date Received: 12-NOV-19 Previous Site Name: Lot/Building Size: Additional Info Ordered:					
Nearest Intersection: Municipality: Client Prov/State: ON Search Radius (km): .25 X: -75.693682 Y: 45.414984					
105	1 of 1	S/196.3	76.9 / 0.00	428 Gilmour Street Ottawa ON K2P 0R8	EHS
Order No: 20051128032 Status: C Report Type: Custom Report Report Date: 12/7/2005 Date Received: 11/28/2005 Previous Site Name: Lot/Building Size: Additional Info Ordered:					
Nearest Intersection: Municipality: Client Prov/State: ON Search Radius (km): 0.25 X: -75.69634 Y: 45.41357					
106	1 of 1	N/197.8	76.9 / 0.03	355 COOPER ST OTTAWA ON	WWIS
Well ID: 7305581 Construction Date: Primary Water Use: Test Hole Sec. Water Use: Monitoring Final Well Status: Observation Wells Water Type: Casing Material: Audit No: Z212305 Tag: A182694 Construction Method: Elevation (m): Elevation Reliability: Depth to Bedrock: Well Depth: Overburden/Bedrock:					
Data Entry Status: Data Src: Date Received: 2/13/2018 Selected Flag: True Abandonment Rec: Contractor: 7241 Form Version: 7 Owner: Street Name: 355 COOPER ST County: OTTAWA Municipality: OTTAWA CITY Site Info: Lot: Concession: Concession Name:					

Map Key	Number of Records	Direction/ Distance (m)	Elev/Diff (m)	Site	DB
Pump Rate: Static Water Level: Flowing (Y/N): Flow Rate: Clear/Cloudy:				Easting NAD83: Northing NAD83: Zone: UTM Reliability:	
PDF URL (Map):					
<u>Additional Detail(s) (Map)</u>					
Well Completed Date:		2018/01/09			
Year Completed:		2018			
Depth (m):		7.62			
Latitude:		45.4170721165401			
Longitude:		-75.6958466010876			
Path:					
<u>Bore Hole Information</u>					
Bore Hole ID:		1006985637		Elevation:	
DP2BR:				Elevrc:	
Spatial Status:				Zone: 18	
Code OB:				East83: 445556.00	
Code OB Desc:				North83: 5029519.00	
Open Hole:				Org CS: UTM83	
Cluster Kind:				UTMRC: 4	
Date Completed:		09-Jan-2018 00:00:00		UTMRC Desc: margin of error : 30 m - 100 m	
Remarks:				Location Method: wwr	
Elevrc Desc:					
Location Source Date:					
Improvement Location Source:					
Improvement Location Method:					
Source Revision Comment:					
Supplier Comment:					
<u>Overburden and Bedrock</u>					
<u>Materials Interval</u>					
Formation ID:		1007145621			
Layer:		2			
Color:		6			
General Color:		BROWN			
Mat1:		05			
Most Common Material:		CLAY			
Mat2:		06			
Mat2 Desc:		SILT			
Mat3:		85			
Mat3 Desc:		SOFT			
Formation Top Depth:		1.8300000429153442			
Formation End Depth:		4.570000171661377			
Formation End Depth UOM:		m			
<u>Overburden and Bedrock</u>					
<u>Materials Interval</u>					
Formation ID:		1007145622			
Layer:		3			
Color:		2			
General Color:		GREY			
Mat1:		06			
Most Common Material:		SILT			
Mat2:		05			

Map Key	Number of Records	Direction/ Distance (m)	Elev/Diff (m)	Site	DB
Mat2 Desc:		CLAY			
Mat3:		85			
Mat3 Desc:		SOFT			
Formation Top Depth:		4.570000171661377			
Formation End Depth:		7.619999885559082			
Formation End Depth UOM:		m			
<u>Overburden and Bedrock Materials Interval</u>					
Formation ID:		1007145620			
Layer:		1			
Color:		6			
General Color:		BROWN			
Mat1:		01			
Most Common Material:		FILL			
Mat2:					
Mat2 Desc:					
Mat3:					
Mat3 Desc:					
Formation Top Depth:		0.0			
Formation End Depth:		1.8300000429153442			
Formation End Depth UOM:		m			
<u>Annular Space/Abandonment Sealing Record</u>					
Plug ID:		1007145630			
Layer:		1			
Plug From:		0			
Plug To:		0.310000002384186			
Plug Depth UOM:		m			
<u>Annular Space/Abandonment Sealing Record</u>					
Plug ID:		1007145632			
Layer:		3			
Plug From:		3.96000003814697			
Plug To:		7.61999988555908			
Plug Depth UOM:		m			
<u>Annular Space/Abandonment Sealing Record</u>					
Plug ID:		1007145631			
Layer:		2			
Plug From:		0.310000002384186			
Plug To:		3.96000003814697			
Plug Depth UOM:		m			
<u>Method of Construction & Well Use</u>					
Method Construction ID:		1007145629			
Method Construction Code:		D			
Method Construction:		Direct Push			
Other Method Construction:					
<u>Pipe Information</u>					

Map Key	Number of Records	Direction/ Distance (m)	Elev/Diff (m)	Site	DB
Pipe ID:		1007145619			
Casing No:		0			
Comment:					
Alt Name:					
<u>Construction Record - Screen</u>					
Screen ID:		1007145626			
Layer:		1			
Slot:		19			
Screen Top Depth:		457			
Screen End Depth:		7.61999988555908			
Screen Material:		5			
Screen Depth UOM:		m			
Screen Diameter UOM:		cm			
Screen Diameter:		4.82000017166138			
<u>Water Details</u>					
Water ID:		1007145624			
Layer:					
Kind Code:					
Kind:					
Water Found Depth:					
Water Found Depth UOM:		m			
<u>Hole Diameter</u>					
Hole ID:		1007145623			
Diameter:		8.25			
Depth From:		0.0			
Depth To:		7.619999885559082			
Hole Depth UOM:		m			
Hole Diameter UOM:		cm			

<u>107</u>	1 of 2	SSE/199.0	76.6 / -0.31	366 Bank St Ottawa ON K2P 1Y4	EHS
Order No:	21021100016			Nearest Intersection:	
Status:	C			Municipality:	
Report Type:	Standard Report			Client Prov/State:	ON
Report Date:	17-FEB-21			Search Radius (km):	.25
Date Received:	11-FEB-21			X:	-75.6951463
Previous Site Name:				Y:	45.4136574
Lot/Building Size:					
Additional Info Ordered:					

<u>107</u>	2 of 2	SSE/199.0	76.6 / -0.31	366 Bank St Ottawa ON K2P 1Y4	EHS
Order No:	21021100016			Nearest Intersection:	
Status:	C			Municipality:	
Report Type:	Standard Report			Client Prov/State:	ON
Report Date:	17-FEB-21			Search Radius (km):	.25
Date Received:	11-FEB-21			X:	-75.6951463
Previous Site Name:				Y:	45.4136574
Lot/Building Size:					
Additional Info Ordered:					

Map Key	Number of Records	Direction/ Distance (m)	Elev/Diff (m)	Site	DB
108	1 of 1	SE/199.6	75.8 / -1.03	OTTAWA CITY LEWIS ST./BANK ST. (COMB. SEW) OTTAWA CITY ON	CA

Certificate #: 3-0682-96-
Application Year: 96
Issue Date: 7/22/1996
Approval Type: Municipal sewage
Status: Approved
Application Type:
Client Name:
Client Address:
Client City:
Client Postal Code:
Project Description:
Contaminants:
Emission Control:

109	1 of 1	WSW/199.7	78.9 / 2.00	KENT ST Ottawa ON	WWIS
---------------------	--------	-----------	-------------	----------------------	------

Well ID: 7344660	Data Entry Status:
Construction Date:	Data Src:
Primary Water Use:	Date Received: 10/22/2019
Sec. Water Use:	Selected Flag: True
Final Well Status: Abandoned-Other	Abandonment Rec: Yes
Water Type:	Contractor: 7543
Casing Material:	Form Version: 7
Audit No: Z286434	Owner:
Tag:	Street Name: KENT ST
Construction Method:	County: OTTAWA
Elevation (m):	Municipality: NEPEAN TOWNSHIP
Elevation Reliability:	Site Info:
Depth to Bedrock:	Lot:
Well Depth:	Concession:
Overburden/Bedrock:	Concession Name:
Pump Rate:	Easting NAD83:
Static Water Level:	Northing NAD83:
Flowing (Y/N):	Zone:
Flow Rate:	UTM Reliability:
Clear/Cloudy:	

PDF URL (Map): https://d2khazk8e83rdv.cloudfront.net/moe_mapping/downloads/2Water/Wells_pdfs/734\7344660.pdf

Additional Detail(s) (Map)

Well Completed Date: 2019/09/19
Year Completed: 2019
Depth (m):
Latitude: 45.4144372636735
Longitude: -75.6983830952806
Path: 734\7344660.pdf

Bore Hole Information

Bore Hole ID: 1007687179	Elevation:
DP2BR:	Elevrc:
Spatial Status:	Zone: 18
Code OB:	East83: 445355.00
Code OB Desc:	North83: 5029228.00
Open Hole:	Org CS: UTM83
Cluster Kind:	UTMRC: 4

Map Key	Number of Records	Direction/ Distance (m)	Elev/Diff (m)	Site	DB
Date Completed:		19-Sep-2019 00:00:00		UTMRC Desc:	margin of error : 30 m - 100 m
Remarks:				Location Method:	wwr
Elevrc Desc:					
Location Source Date:					
Improvement Location Source:					
Improvement Location Method:					
Source Revision Comment:					
Supplier Comment:					
<u>Pipe Information</u>					
Pipe ID:		1008243515			
Casing No:		0			
Comment:					
Alt Name:					
<u>Results of Well Yield Testing</u>					
Pump Test ID:		1008244307			
Pump Set At:					
Static Level:					
Final Level After Pumping:					
Recommended Pump Depth:					
Pumping Rate:					
Flowing Rate:					
Recommended Pump Rate:					
Levels UOM:		ft			
Rate UOM:		GPM			
Water State After Test Code:					
Water State After Test:					
Pumping Test Method:		0			
Pumping Duration HR:					
Pumping Duration MIN:					
Flowing:					
<u>Water Details</u>					
Water ID:		1008244205			
Layer:		1			
Kind Code:		8			
Kind:		Untested			
Water Found Depth:		41.0			
Water Found Depth UOM:		ft			
<u>Hole Diameter</u>					
Hole ID:		1008244050			
Diameter:		2.0			
Depth From:		6.0			
Depth To:		46.0			
Hole Depth UOM:		ft			
Hole Diameter UOM:		Inch			

[110](#)

1 of 5

SSE/199.9

76.6 / -0.31

PRIVATE RESIDENCE
378 BANK ST. FURNACE OIL TANK
OTTAWA CITY ON K2P 1Y4

SPL

Ref No: 96680
Site No:
Incident Dt: 2/21/1994
Year:
Incident Cause: PIPE/HOSE LEAK

Discharger Report:
Material Group:
Health/Env Conseq:
Client Type:
Sector Type:

Map Key	Number of Records	Direction/ Distance (m)	Elev/Diff (m)	Site	DB
Incident Event: Contaminant Code: Contaminant Name: Contaminant Limit 1: Contam Limit Freq 1: Contaminant UN No 1: Environment Impact: POSSIBLE Nature of Impact: Soil contamination Receiving Medium: LAND Receiving Env: MOE Response: Dt MOE Arvl on Scn: MOE Reported Dt: 2/21/1994 Dt Document Closed: Incident Reason: ICE/FROST DAMAGE Site Name: Site County/District: Site Geo Ref Meth: Incident Summary: CCB ELECTRIC - FUEL OIL TO GROUND FROM BROKEN FILLER PIPE Contaminant Qty:				Agency Involved: Nearest Watercourse: Site Address: Site District Office: Site Postal Code: Site Region: Site Municipality: 20101 Site Lot: Site Conc: Northing: Easting: Site Geo Ref Accu: Site Map Datum: SAC Action Class: Source Type:	

110	2 of 5	SSE/199.9	76.6 / -0.31	C.C.B. ELECTRIC WKS. LIMITED 378 BANK STREET OTTAWA ON K2P 1Y4	GEN
Generator No: ON0968600 Status: Approval Years: 86,87,88,89,90 Contam. Facility: MHSW Facility: SIC Code: 0000 SIC Description: *** NOT DEFINED ***				PO Box No: Country: Choice of Contact: Co Admin: Phone No Admin:	
<u>Detail(s)</u>					
Waste Class:		213			
Waste Class Desc:		PETROLEUM DISTILLATES			

110	3 of 5	SSE/199.9	76.6 / -0.31	C.C.B. ELECTRIC WKS. LIMITED 378 BANK STREET OTTAWA ON K2P 1Y4	GEN
Generator No: ON0968600 Status: Approval Years: 92,93,97,98 Contam. Facility: MHSW Facility: SIC Code: 9941 SIC Description: ELECTRIC MOTOR REPAI				PO Box No: Country: Choice of Contact: Co Admin: Phone No Admin:	
<u>Detail(s)</u>					
Waste Class:		213			
Waste Class Desc:		PETROLEUM DISTILLATES			

110	4 of 5	SSE/199.9	76.6 / -0.31	C.C.B. ELECTRIC WKS. LIMITED 07-123 378 BANK STREET OTTAWA ON K2P 1Y4	GEN
Generator No: ON0968600 Status:				PO Box No: Country:	

Map Key	Number of Records	Direction/ Distance (m)	Elev/Diff (m)	Site	DB
Gsc Material Description:					
Stratum Description:		TILL.			
Geology Stratum ID:	218394475			Mat Consistency:	Dense
Top Depth:	18.3			Material Moisture:	
Bottom Depth:				Material Texture:	
Material Color:				Non Geo Mat Type:	
Material 1:	Bedrock			Geologic Formation:	
Material 2:				Geologic Group:	
Material 3:				Geologic Period:	
Material 4:				Depositional Gen:	
Gsc Material Description:					
Stratum Description:		BEDROCK. WATER STABLE AT 200.0 FEET. UNSPECIFIED. DENSE. UNSPECIFIED. DENSE. UNSPECIFIED.			

Source

Source Type:	Data Survey	Source Appl:	Spatial/Tabular
Source Orig:	Geological Survey of Canada	Source Iden:	1
Source Date:	1956-1972	Scale or Res:	Varies
Confidence:	M	Horizontal:	NAD27
Observatio:		Verticalda:	Mean Average Sea Level
Source Name:	Urban Geology Automated Information System (UGAIS)		
Source Details:	File: OTTAWA2.txt RecordID: 057880 NTS_Sheet: 31G05G		
Confiden 1:	Logs are approximately correct. Lack of information. Doubtful terminology.		

Source List

Source Identifier:	1	Horizontal Datum:	NAD27
Source Type:	Data Survey	Vertical Datum:	Mean Average Sea Level
Source Date:	1956-1972	Projection Name:	Universal Transverse Mercator
Scale or Resolution:	Varies		
Source Name:	Urban Geology Automated Information System (UGAIS)		
Source Originators:	Geological Survey of Canada		

112	1 of 2	NW/200.7	77.6 / 0.68	PRIVATE BUSINESS 232 BANK ST STORAGE TANK OTTAWA ON K2P 1X1	SPL
Ref No:	186320	Discharger Report:			
Site No:		Material Group:			
Incident Dt:	9/7/2000	Health/Env Conseq:			
Year:		Client Type:			
Incident Cause:	OTHER CONTAINER LEAK	Sector Type:			
Incident Event:		Agency Involved:			
Contaminant Code:		Nearest Watercourse:			
Contaminant Name:		Site Address:			
Contaminant Limit 1:		Site District Office:			
Contam Limit Freq 1:		Site Postal Code:			
Contaminant UN No 1:		Site Region:			
Environment Impact:	NOT ANTICIPATED	Site Municipality:	20107		
Nature of Impact:		Site Lot:			
Receiving Medium:	LAND	Site Conc:			
Receiving Env:		Northing:			
MOE Response:		Easting:			
Dt MOE Arvl on Scrn:		Site Geo Ref Accu:			
MOE Reported Dt:	9/8/2000	Site Map Datum:			
Dt Document Closed:		SAC Action Class:			
Incident Reason:	DAMAGE BY MOVING EQUIPMENT	Source Type:			
Site Name:					
Site County/District:					
Site Geo Ref Meth:					
Incident Summary:	COM/LEV/VIN: LEAK FROM OIL TANK 5L TO GND. CLEAN-ED.				
Contaminant Qty:					

Map Key	Number of Records	Direction/ Distance (m)	Elev/Diff (m)	Site	DB
112	2 of 2	NW/200.7	77.6 / 0.68	J Levinston Holding 212 - 232 Bank st. Ottawa ON K2P 1X1	GEN
Generator No:	ON3771486			PO Box No:	
Status:				Country:	
Approval Years:	2010			Choice of Contact:	
Contam. Facility:				Co Admin:	
MHSW Facility:				Phone No Admin:	
SIC Code:	236110				
SIC Description:	Residential Building Construction				
<u>Detail(s)</u>					
Waste Class:	221				
Waste Class Desc:	LIGHT FUELS				
Waste Class:	211				
Waste Class Desc:	AROMATIC SOLVENTS				
113	1 of 1	WSW/201.6	78.9 / 2.00	KENT ST Ottawa ON	WWIS
Well ID:	7344655			Data Entry Status:	
Construction Date:				Data Src:	
Primary Water Use:				Date Received:	10/22/2019
Sec. Water Use:				Selected Flag:	True
Final Well Status:				Abandonment Rec:	Yes
Water Type:				Contractor:	7543
Casing Material:				Form Version:	7
Audit No:	Z287916			Owner:	
Tag:				Street Name:	KENT ST
Construction Method:				County:	OTTAWA
Elevation (m):				Municipality:	NEPEAN TOWNSHIP
Elevation Reliability:				Site Info:	
Depth to Bedrock:				Lot:	
Well Depth:				Concession:	
Overburden/Bedrock:				Concession Name:	
Pump Rate:				Easting NAD83:	
Static Water Level:				Northing NAD83:	
Flowing (Y/N):				Zone:	
Flow Rate:				UTM Reliability:	
Clear/Cloudy:					
PDF URL (Map):	https://d2khazk8e83rdv.cloudfront.net/moe_mapping/downloads/2Water/Wells_pdfs/734\7344655.pdf				
<u>Additional Detail(s) (Map)</u>					
Well Completed Date:					
Year Completed:					
Depth (m):					
Latitude:	45.414401261268				
Longitude:	-75.6983826515015				
Path:	734\7344655.pdf				
<u>Bore Hole Information</u>					
Bore Hole ID:	1007687164			Elevation:	
DP2BR:				Elevrc:	
Spatial Status:				Zone:	18

Map Key	Number of Records	Direction/ Distance (m)	Elev/Diff (m)	Site	DB
Code OB:				East83:	445355.00
Code OB Desc:				North83:	5029224.00
Open Hole:				Org CS:	UTM83
Cluster Kind:				UTMRC:	4
Date Completed:				UTMRC Desc:	margin of error : 30 m - 100 m
Remarks:				Location Method:	wwr
Elevrc Desc:					
Location Source Date:					
Improvement Location Source:					
Improvement Location Method:					
Source Revision Comment:					
Supplier Comment:					

Pipe Information

Pipe ID: 1008243512
Casing No: 0
Comment:
Alt Name:

Results of Well Yield Testing

Pump Test ID: 1008244304
Pump Set At:
Static Level:
Final Level After Pumping:
Recommended Pump Depth:
Pumping Rate:
Flowing Rate:
Recommended Pump Rate:
Levels UOM: ft
Rate UOM: GPM
Water State After Test Code:
Water State After Test:
Pumping Test Method: 0
Pumping Duration HR:
Pumping Duration MIN:
Flowing:

114	1 of 1	NE/201.7	75.9 / -0.96	KEN RALPH 231 O'CONNOR ST,,OTTAWA,ON,K2P 1T8,CA ON	PINC
Incident ID:				Pipe Material:	
Incident No:	1602812			Fuel Category:	Natural Gas
Incident Reported Dt:	3/24/2015			Health Impact:	
Type:	FS-Pipeline Incident			Environment Impact:	
Status Code:				Property Damage:	Yes
Tank Status:	Pipeline Damage Reason Est			Service Interrupt:	
Task No:	5416036			Enforce Policy:	Yes
Spills Action Centre:				Public Relation:	
Fuel Type:				Pipeline System:	
Fuel Occurrence Tp:				PSIG:	
Date of Occurrence:				Attribute Category:	FS-Perform P-line Inc Invest
Occurrence Start Dt:	2015/03/24			Regulator Location:	
Depth:				Method Details:	E-mail
Customer Acct Name:	KEN RALPH				
Incident Address:	231 O'CONNOR ST,,OTTAWA,ON,K2P 1T8,CA				
Operation Type:					
Pipeline Type:					
Regulator Type:					
Summary:	231 O'CONNOR ST, OTTAWA - PIPELINE HIT - 1/2"				
Reported By:	Tracy Penney - enbridge				

Map Key	Number of Records	Direction/ Distance (m)	Elev/Diff (m)	Site	DB
Affiliation:					
Occurrence Desc:					
Damage Reason:		Excavation practices not sufficient			
Notes:					

115	1 of 1	SSE/201.9	76.6 / -0.31	366 382 BANK STREET Ottawa ON	WWIS
Well ID:		7295733	Data Entry Status:		
Construction Date:			Data Src:		
Primary Water Use:		Test Hole	Date Received: 9/29/2017		
Sec. Water Use:		Monitoring	Selected Flag: True		
Final Well Status:		Monitoring and Test Hole	Abandonment Rec:		
Water Type:			Contractor: 7241		
Casing Material:			Form Version: 7		
Audit No:		Z206495	Owner:		
Tag:		A182830	Street Name: 366 382 BANK STREET		
Construction Method:			County: OTTAWA		
Elevation (m):			Municipality: OTTAWA CITY		
Elevation Reliability:			Site Info:		
Depth to Bedrock:			Lot:		
Well Depth:			Concession:		
Overburden/Bedrock:			Concession Name:		
Pump Rate:			Easting NAD83:		
Static Water Level:			Northing NAD83:		
Flowing (Y/N):			Zone:		
Flow Rate:			UTM Reliability:		
Clear/Cloudy:					
PDF URL (Map):					

Additional Detail(s) (Map)

Well Completed Date:	2017/08/10
Year Completed:	2017
Depth (m):	5.79
Latitude:	45.4136196972003
Longitude:	-75.6951779704646
Path:	

Bore Hole Information

Bore Hole ID:	1006738383	Elevation:	72.486358
DP2BR:		Elevrc:	
Spatial Status:		Zone:	18
Code OB:		East83:	445605.00
Code OB Desc:		North83:	5029135.00
Open Hole:		Org CS:	UTM83
Cluster Kind:		UTMRC:	4
Date Completed:	10-Aug-2017 00:00:00	UTMRC Desc:	margin of error : 30 m - 100 m
Remarks:		Location Method:	wwr
Elevrc Desc:			
Location Source Date:			
Improvement Location Source:			
Improvement Location Method:			
Source Revision Comment:			
Supplier Comment:			

Overburden and Bedrock

Materials Interval

Map Key	Number of Records	Direction/ Distance (m)	Elev/Diff (m)	Site	DB
Formation ID:		1006883498			
Layer:		1			
Color:		6			
General Color:		BROWN			
Mat1:		11			
Most Common Material:		GRAVEL			
Mat2:		28			
Mat2 Desc:		SAND			
Mat3:					
Mat3 Desc:					
Formation Top Depth:		0.0			
Formation End Depth:		2.440000057220459			
Formation End Depth UOM:		m			
<u>Overburden and Bedrock Materials Interval</u>					
Formation ID:		1006883499			
Layer:		2			
Color:		2			
General Color:		GREY			
Mat1:		06			
Most Common Material:		SILT			
Mat2:		05			
Mat2 Desc:		CLAY			
Mat3:		85			
Mat3 Desc:		SOFT			
Formation Top Depth:		2.440000057220459			
Formation End Depth:		3.9600000381469727			
Formation End Depth UOM:		m			
<u>Overburden and Bedrock Materials Interval</u>					
Formation ID:		1006883500			
Layer:		3			
Color:		2			
General Color:		GREY			
Mat1:		06			
Most Common Material:		SILT			
Mat2:		05			
Mat2 Desc:		CLAY			
Mat3:		91			
Mat3 Desc:		WATER-BEARING			
Formation Top Depth:		3.9600000381469727			
Formation End Depth:		5.789999961853027			
Formation End Depth UOM:		m			
<u>Annular Space/Abandonment Sealing Record</u>					
Plug ID:		1006883510			
Layer:		3			
Plug From:		2.44000005722046			
Plug To:		5.78999996185303			
Plug Depth UOM:		m			
<u>Annular Space/Abandonment Sealing Record</u>					
Plug ID:		1006883508			
Layer:		1			

<i>Map Key</i>	<i>Number of Records</i>	<i>Direction/ Distance (m)</i>	<i>Elev/Diff (m)</i>	<i>Site</i>	<i>DB</i>
<i>Plug From:</i>		0			
<i>Plug To:</i>		0.310000002384186			
<i>Plug Depth UOM:</i>		m			
<u>Annular Space/Abandonment Sealing Record</u>					
<i>Plug ID:</i>		1006883509			
<i>Layer:</i>		2			
<i>Plug From:</i>		0.310000002384186			
<i>Plug To:</i>		2.44000005722046			
<i>Plug Depth UOM:</i>		m			
<u>Method of Construction & Well Use</u>					
<i>Method Construction ID:</i>		1006883507			
<i>Method Construction Code:</i>		D			
<i>Method Construction:</i>		Direct Push			
<i>Other Method Construction:</i>					
<u>Pipe Information</u>					
<i>Pipe ID:</i>		1006883497			
<i>Casing No:</i>		0			
<i>Comment:</i>					
<i>Alt Name:</i>					
<u>Construction Record - Screen</u>					
<i>Screen ID:</i>		1006883504			
<i>Layer:</i>		1			
<i>Slot:</i>		10			
<i>Screen Top Depth:</i>		2.74000000953674			
<i>Screen End Depth:</i>		5.78999996185303			
<i>Screen Material:</i>		5			
<i>Screen Depth UOM:</i>		m			
<i>Screen Diameter UOM:</i>		cm			
<i>Screen Diameter:</i>		4.82000017166138			
<u>Water Details</u>					
<i>Water ID:</i>		1006883502			
<i>Layer:</i>					
<i>Kind Code:</i>					
<i>Kind:</i>					
<i>Water Found Depth:</i>					
<i>Water Found Depth UOM:</i>		m			
<u>Hole Diameter</u>					
<i>Hole ID:</i>		1006883501			
<i>Diameter:</i>		8.25			
<i>Depth From:</i>		0.0			
<i>Depth To:</i>		5.789999961853027			
<i>Hole Depth UOM:</i>		m			
<i>Hole Diameter UOM:</i>		cm			
116	1 of 1	W/202.2	78.9 / 2.00	281 kent st Ottawa ON	WWIS

Map Key	Number of Records	Direction/ Distance (m)	Elev/Diff (m)	Site	DB
Well ID:	7354243			Data Entry Status:	
Construction Date:				Data Src:	
Primary Water Use:	Test Hole			Date Received:	2/19/2020
Sec. Water Use:	Monitoring			Selected Flag:	True
Final Well Status:	Monitoring and Test Hole			Abandonment Rec:	
Water Type:				Contractor:	7241
Casing Material:				Form Version:	7
Audit No:	Z302715			Owner:	
Tag:	A282350			Street Name:	281 kent st
Construction Method:				County:	OTTAWA
Elevation (m):				Municipality:	OTTAWA CITY
Elevation Reliability:				Site Info:	
Depth to Bedrock:				Lot:	
Well Depth:				Concession:	
Overburden/Bedrock:				Concession Name:	
Pump Rate:				Easting NAD83:	
Static Water Level:				Northing NAD83:	
Flowing (Y/N):				Zone:	
Flow Rate:				UTM Reliability:	
Clear/Cloudy:					
PDF URL (Map):					
<u>Additional Detail(s) (Map)</u>					
Well Completed Date:	2020/01/24				
Year Completed:	2020				
Depth (m):	7.13				
Latitude:	45.4151642801855				
Longitude:	-75.6987243509288				
Path:					
<u>Bore Hole Information</u>					
Bore Hole ID:	1008173940			Elevation:	
DP2BR:				Elevrc:	
Spatial Status:				Zone:	18
Code OB:				East83:	445329.00
Code OB Desc:				North83:	5029309.00
Open Hole:				Org CS:	UTM83
Cluster Kind:				UTMRC:	4
Date Completed:	24-Jan-2020 00:00:00			UTMRC Desc:	margin of error : 30 m - 100 m
Remarks:				Location Method:	wwr
Elevrc Desc:					
Location Source Date:					
Improvement Location Source:					
Improvement Location Method:					
Source Revision Comment:					
Supplier Comment:					
<u>Overburden and Bedrock</u>					
<u>Materials Interval</u>					
Formation ID:	1008251395				
Layer:	1				
Color:	8				
General Color:	BLACK				
Mat1:	11				
Most Common Material:	GRAVEL				
Mat2:	27				
Mat2 Desc:	OTHER				
Mat3:	77				

Map Key	Number of Records	Direction/ Distance (m)	Elev/Diff (m)	Site	DB
Mat3 Desc:		LOOSE			
Formation Top Depth:		0.0			
Formation End Depth:		0.3100000023841858			
Formation End Depth UOM:		m			
<u>Overburden and Bedrock</u>					
<u>Materials Interval</u>					
Formation ID:		1008251396			
Layer:		2			
Color:		6			
General Color:		BROWN			
Mat1:		05			
Most Common Material:		CLAY			
Mat2:		06			
Mat2 Desc:		SILT			
Mat3:		66			
Mat3 Desc:		DENSE			
Formation Top Depth:		0.3100000023841858			
Formation End Depth:		4.0			
Formation End Depth UOM:		m			
<u>Overburden and Bedrock</u>					
<u>Materials Interval</u>					
Formation ID:		1008251397			
Layer:		3			
Color:		2			
General Color:		GREY			
Mat1:		06			
Most Common Material:		SILT			
Mat2:		28			
Mat2 Desc:		SAND			
Mat3:		85			
Mat3 Desc:		SOFT			
Formation Top Depth:		4.0			
Formation End Depth:		7.130000114440918			
Formation End Depth UOM:		m			
<u>Annular Space/Abandonment</u>					
<u>Sealing Record</u>					
Plug ID:		1008252367			
Layer:		3			
Plug From:		3.72000002861023			
Plug To:		7.13000011444092			
Plug Depth UOM:		m			
<u>Annular Space/Abandonment</u>					
<u>Sealing Record</u>					
Plug ID:		1008252366			
Layer:		2			
Plug From:		0.310000002384186			
Plug To:		3.72000002861023			
Plug Depth UOM:		m			
<u>Annular Space/Abandonment</u>					
<u>Sealing Record</u>					
Plug ID:		1008252365			
Layer:		1			

<i>Map Key</i>	<i>Number of Records</i>	<i>Direction/ Distance (m)</i>	<i>Elev/Diff (m)</i>	<i>Site</i>	<i>DB</i>
<i>Plug From:</i>		0			
<i>Plug To:</i>		0.310000002384186			
<i>Plug Depth UOM:</i>		m			
<u>Method of Construction & Well Use</u>					
<i>Method Construction ID:</i>		1008253333			
<i>Method Construction Code:</i>		D			
<i>Method Construction:</i>		Direct Push			
<i>Other Method Construction:</i>					
<u>Pipe Information</u>					
<i>Pipe ID:</i>		1008250036			
<i>Casing No:</i>		0			
<i>Comment:</i>					
<i>Alt Name:</i>					
<u>Construction Record - Screen</u>					
<i>Screen ID:</i>		1008254026			
<i>Layer:</i>		1			
<i>Slot:</i>		10			
<i>Screen Top Depth:</i>		4.03000020980835			
<i>Screen End Depth:</i>		7.13000011444092			
<i>Screen Material:</i>		5			
<i>Screen Depth UOM:</i>		m			
<i>Screen Diameter UOM:</i>		cm			
<i>Screen Diameter:</i>		4.82000017166138			
<u>Results of Well Yield Testing</u>					
<i>Pump Test ID:</i>		1008254369			
<i>Pump Set At:</i>					
<i>Static Level:</i>					
<i>Final Level After Pumping:</i>					
<i>Recommended Pump Depth:</i>					
<i>Pumping Rate:</i>					
<i>Flowing Rate:</i>					
<i>Recommended Pump Rate:</i>					
<i>Levels UOM:</i>		m			
<i>Rate UOM:</i>		LPM			
<i>Water State After Test Code:</i>					
<i>Water State After Test:</i>					
<i>Pumping Test Method:</i>		0			
<i>Pumping Duration HR:</i>					
<i>Pumping Duration MIN:</i>					
<i>Flowing:</i>					
<u>Hole Diameter</u>					
<i>Hole ID:</i>		1008252992			
<i>Diameter:</i>		8.300000190734863			
<i>Depth From:</i>		0.0			
<i>Depth To:</i>		7.130000114440918			
<i>Hole Depth UOM:</i>		m			
<i>Hole Diameter UOM:</i>		cm			

Map Key	Number of Records	Direction/ Distance (m)	Elev/Diff (m)	Site	DB
---------	-------------------	-------------------------	---------------	------	----

Order No:	20170724036	Nearest Intersection:	
Status:	C	Municipality:	
Report Type:	Standard Report	Client Prov/State:	ON
Report Date:	27-JUL-17	Search Radius (km):	.25
Date Received:	24-JUL-17	X:	-75.695182
Previous Site Name:		Y:	45.413606
Lot/Building Size:			
Additional Info Ordered:			

118	1 of 1	SSE/203.9	76.6 / -0.31	The Buzz<UNOFFICIAL> 374 Bank Street Ottawa ON	SPL
---------------------	--------	-----------	--------------	--	-----

Ref No:	6153-B76PFC	Discharger Report:	
Site No:	NA	Material Group:	
Incident Dt:	2018/12/04	Health/Env Conseq:	0 - No Impact
Year:		Client Type:	
Incident Cause:		Sector Type:	Miscellaneous Industrial
Incident Event:	Leak/Break	Agency Involved:	
Contaminant Code:	14	Nearest Watercourse:	
Contaminant Name:	GREASE (N.O.S.)	Site Address:	374 Bank Street
Contaminant Limit 1:		Site District Office:	Ottawa
Contam Limit Freq 1:		Site Postal Code:	
Contaminant UN No 1:	n/a	Site Region:	Eastern
Environment Impact:		Site Municipality:	Ottawa
Nature of Impact:		Site Lot:	
Receiving Medium:		Site Conc:	
Receiving Env:	Land	Northing:	5029156
MOE Response:	No	Easting:	445613
Dt MOE Arvl on Scn:		Site Geo Ref Accu:	
MOE Reported Dt:	2018/12/05	Site Map Datum:	
Dt Document Closed:	2018/12/10	SAC Action Class:	Land Spills
Incident Reason:	Unknown / N/A	Source Type:	Valve/Fitting/Piping
Site Name:	Parking Lot<UNOFFICIAL>		
Site County/District:			
Site Geo Ref Meth:			
Incident Summary:	NoNameRestaurant: unkn vol. of grease to parking lot, cnt, clnup ongn		
Contaminant Qty:	1 other - see incident description		

119	1 of 1	SSW/205.2	76.8 / -0.03	Astro Properties 446 Gilmour Street Ottawa ON K2P 0R8	GEN
---------------------	--------	-----------	--------------	---	-----

Generator No:	ON5543733	PO Box No:	
Status:	Registered	Country:	Canada
Approval Years:	As of Aug 2021	Choice of Contact:	
Contam. Facility:		Co Admin:	
MHSW Facility:		Phone No Admin:	
SIC Code:			
SIC Description:			

Detail(s)

Waste Class:	252 L
Waste Class Desc:	Waste crankcase oils and lubricants

120	1 of 1	W/206.9	78.9 / 2.00	81 kent st Ottawa ON	WWIS
---------------------	--------	---------	-------------	-------------------------	------

Well ID:	7354244	Data Entry Status:	
-----------------	---------	---------------------------	--

Map Key	Number of Records	Direction/ Distance (m)	Elev/Diff (m)	Site	DB
Construction Date:				Data Src:	
Primary Water Use:	Test Hole			Date Received:	2/19/2020
Sec. Water Use:	Monitoring			Selected Flag:	True
Final Well Status:	Monitoring and Test Hole			Abandonment Rec:	
Water Type:				Contractor:	7241
Casing Material:				Form Version:	7
Audit No:	Z302714			Owner:	
Tag:	A269067			Street Name:	81 kent st
Construction Method:				County:	OTTAWA
Elevation (m):				Municipality:	OTTAWA CITY
Elevation Reliability:				Site Info:	
Depth to Bedrock:				Lot:	
Well Depth:				Concession:	
Overburden/Bedrock:				Concession Name:	
Pump Rate:				Easting NAD83:	
Static Water Level:				Northing NAD83:	
Flowing (Y/N):				Zone:	
Flow Rate:				UTM Reliability:	
Clear/Cloudy:					

PDF URL (Map):

Additional Detail(s) (Map)

Well Completed Date: 2020/01/20
Year Completed: 2020
Depth (m): 6.1
Latitude: 45.4148762609929
Longitude: -75.6987207988945
Path:

Bore Hole Information

Bore Hole ID:	1008173985	Elevation:	
DP2BR:		Elevrc:	
Spatial Status:		Zone:	18
Code OB:		East83:	445329.00
Code OB Desc:		North83:	5029277.00
Open Hole:		Org CS:	UTM83
Cluster Kind:		UTMRC:	4
Date Completed:	20-Jan-2020 00:00:00	UTMRC Desc:	margin of error : 30 m - 100 m
Remarks:		Location Method:	wwr
Elevrc Desc:			
Location Source Date:			
Improvement Location Source:			
Improvement Location Method:			
Source Revision Comment:			
Supplier Comment:			

Overburden and Bedrock

Materials Interval

Formation ID: 1008251400
Layer: 3
Color: 2
General Color: GREY
Mat1: 06
Most Common Material: SILT
Mat2: 28
Mat2 Desc: SAND
Mat3: 85
Mat3 Desc: SOFT
Formation Top Depth: 4.0

Map Key	Number of Records	Direction/ Distance (m)	Elev/Diff (m)	Site	DB
Formation End Depth:		6.099999904632568			
Formation End Depth UOM:		m			
<u>Overburden and Bedrock Materials Interval</u>					
Formation ID:		1008251399			
Layer:		2			
Color:		6			
General Color:		BROWN			
Mat1:		05			
Most Common Material:		CLAY			
Mat2:		06			
Mat2 Desc:		SILT			
Mat3:		66			
Mat3 Desc:		DENSE			
Formation Top Depth:		0.3100000023841858			
Formation End Depth:		4.0			
Formation End Depth UOM:		m			
<u>Overburden and Bedrock Materials Interval</u>					
Formation ID:		1008251398			
Layer:		1			
Color:		8			
General Color:		BLACK			
Mat1:		11			
Most Common Material:		GRAVEL			
Mat2:		27			
Mat2 Desc:		OTHER			
Mat3:		77			
Mat3 Desc:		LOOSE			
Formation Top Depth:		0.0			
Formation End Depth:		0.3100000023841858			
Formation End Depth UOM:		m			
<u>Annular Space/Abandonment Sealing Record</u>					
Plug ID:		1008252368			
Layer:		1			
Plug From:		0			
Plug To:		0.310000002384186			
Plug Depth UOM:		m			
<u>Annular Space/Abandonment Sealing Record</u>					
Plug ID:		1008252370			
Layer:		3			
Plug From:		2.78999996185303			
Plug To:		6.09999990463257			
Plug Depth UOM:		m			
<u>Annular Space/Abandonment Sealing Record</u>					
Plug ID:		1008252369			
Layer:		2			
Plug From:		0.310000002384186			
Plug To:		2.78999996185303			

Map Key	Number of Records	Direction/ Distance (m)	Elev/Diff (m)	Site	DB
Plug Depth UOM:		m			
<u>Method of Construction & Well Use</u>					
Method Construction ID:		1008253334			
Method Construction Code:		D			
Method Construction:		Direct Push			
Other Method Construction:					
<u>Pipe Information</u>					
Pipe ID:		1008250037			
Casing No:		0			
Comment:					
Alt Name:					
<u>Construction Record - Screen</u>					
Screen ID:		1008254027			
Layer:		1			
Slot:		10			
Screen Top Depth:		3.09999990463257			
Screen End Depth:		6.09999990463257			
Screen Material:		5			
Screen Depth UOM:		m			
Screen Diameter UOM:		cm			
Screen Diameter:		4.82000017166138			
<u>Results of Well Yield Testing</u>					
Pump Test ID:		1008254370			
Pump Set At:					
Static Level:					
Final Level After Pumping:					
Recommended Pump Depth:					
Pumping Rate:					
Flowing Rate:					
Recommended Pump Rate:					
Levels UOM:		m			
Rate UOM:		LPM			
Water State After Test Code:					
Water State After Test:					
Pumping Test Method:		0			
Pumping Duration HR:					
Pumping Duration MIN:					
Flowing:					
<u>Hole Diameter</u>					
Hole ID:		1008252993			
Diameter:		8.300000190734863			
Depth From:		0.0			
Depth To:		6.099999904632568			
Hole Depth UOM:		m			
Hole Diameter UOM:		cm			

121	1 of 1	S/208.0	76.9 / 0.00	436 Gilmour Street Ottawa On Ottawa ON K2P 0R8	EHS
Order No:	21042200032	Nearest Intersection:			

Map Key	Number of Records	Direction/ Distance (m)	Elev/Diff (m)	Site	DB
Status:		C		Municipality:	
Report Type:		Standard Report		Client Prov/State:	ON
Report Date:		27-APR-21		Search Radius (km):	.25
Date Received:		22-APR-21		X:	-75.6962389
Previous Site Name:				Y:	45.413433
Lot/Building Size:					
Additional Info Ordered:		Fire Insur. Maps and/or Site Plans			

122	1 of 1	SSE/209.2	76.9 / 0.00	320 GILMOUR ST Ottawa ON	WWIS
---------------------	--------	-----------	-------------	-----------------------------	------

Well ID:	7179840	Data Entry Status:	
Construction Date:		Data Src:	
Primary Water Use:	Monitoring and Test Hole	Date Received:	4/24/2012
Sec. Water Use:	0	Selected Flag:	True
Final Well Status:	Test Hole	Abandonment Rec:	
Water Type:		Contractor:	7241
Casing Material:		Form Version:	7
Audit No:	Z145264	Owner:	
Tag:	A106638	Street Name:	320 GILMOUR ST
Construction Method:		County:	OTTAWA
Elevation (m):		Municipality:	NEPEAN TOWNSHIP
Elevation Reliability:		Site Info:	
Depth to Bedrock:		Lot:	
Well Depth:		Concession:	
Overburden/Bedrock:		Concession Name:	
Pump Rate:		Easting NAD83:	
Static Water Level:		Northing NAD83:	
Flowing (Y/N):		Zone:	
Flow Rate:		UTM Reliability:	
Clear/Cloudy:			

PDF URL (Map): https://d2khazk8e83rdv.cloudfront.net/moe_mapping/downloads/2Water/Wells_pdfs/717\7179840.pdf

Additional Detail(s) (Map)

Well Completed Date:	2012/01/24
Year Completed:	2012
Depth (m):	3.66
Latitude:	45.413473586905
Longitude:	-75.6955212420043
Path:	717\7179840.pdf

Bore Hole Information

Bore Hole ID:	1003712973	Elevation:	72.543762
DP2BR:		Elevrc:	
Spatial Status:		Zone:	18
Code OB:		East83:	445578.00
Code OB Desc:		North83:	5029119.00
Open Hole:		Org CS:	UTM83
Cluster Kind:		UTMRC:	4
Date Completed:	24-Jan-2012 00:00:00	UTMRC Desc:	margin of error : 30 m - 100 m
Remarks:		Location Method:	wwr
Elevrc Desc:			
Location Source Date:			
Improvement Location Source:			
Improvement Location Method:			
Source Revision Comment:			
Supplier Comment:			

Map Key	Number of Records	Direction/ Distance (m)	Elev/Diff (m)	Site	DB
<u>Overburden and Bedrock Materials Interval</u>					
Formation ID:		1004287200			
Layer:		2			
Color:		2			
General Color:		GREY			
Mat1:		05			
Most Common Material:		CLAY			
Mat2:		06			
Mat2 Desc:		SILT			
Mat3:		85			
Mat3 Desc:		SOFT			
Formation Top Depth:		0.9100000262260437			
Formation End Depth:		3.6600000858306885			
Formation End Depth UOM:		m			
<u>Overburden and Bedrock Materials Interval</u>					
Formation ID:		1004287199			
Layer:		1			
Color:		6			
General Color:		BROWN			
Mat1:		11			
Most Common Material:		GRAVEL			
Mat2:		28			
Mat2 Desc:		SAND			
Mat3:		85			
Mat3 Desc:		SOFT			
Formation Top Depth:		0.0			
Formation End Depth:		0.9100000262260437			
Formation End Depth UOM:		m			
<u>Annular Space/Abandonment Sealing Record</u>					
Plug ID:		1004287209			
Layer:		2			
Plug From:		0.310000002384186			
Plug To:		0.610000014305115			
Plug Depth UOM:		m			
<u>Annular Space/Abandonment Sealing Record</u>					
Plug ID:		1004287210			
Layer:		3			
Plug From:		0.610000014305115			
Plug To:		3.66000008583069			
Plug Depth UOM:		m			
<u>Annular Space/Abandonment Sealing Record</u>					
Plug ID:		1004287208			
Layer:		1			
Plug From:		0			
Plug To:		0.310000002384186			
Plug Depth UOM:		m			
<u>Method of Construction & Well</u>					

Map Key	Number of Records	Direction/ Distance (m)	Elev/Diff (m)	Site	DB
<u>Use</u>					
Method Construction ID:		1004287207			
Method Construction Code:		D			
Method Construction:		Direct Push			
Other Method Construction:					
<u>Pipe Information</u>					
Pipe ID:		1004287198			
Casing No:		0			
Comment:					
Alt Name:					
<u>Construction Record - Casing</u>					
Casing ID:		1004287203			
Layer:		1			
Material:		5			
Open Hole or Material:		PLASTIC			
Depth From:		0			
Depth To:		0.610000014305115			
Casing Diameter:		3.45000004768372			
Casing Diameter UOM:		cm			
Casing Depth UOM:		m			
<u>Construction Record - Screen</u>					
Screen ID:		1004287204			
Layer:		1			
Slot:		10			
Screen Top Depth:		0.509999990463257			
Screen End Depth:		3.66000008583069			
Screen Material:		5			
Screen Depth UOM:		m			
Screen Diameter UOM:		cm			
Screen Diameter:		4.21000003814697			
<u>Water Details</u>					
Water ID:		1004287202			
Layer:					
Kind Code:					
Kind:					
Water Found Depth:					
Water Found Depth UOM:		m			
<u>Hole Diameter</u>					
Hole ID:		1004287201			
Diameter:		5.710000038146973			
Depth From:		0.0			
Depth To:		3.6600000858306885			
Hole Depth UOM:		m			
Hole Diameter UOM:		cm			

[123](#)

1 of 1

SW/209.8

77.9 / 1.00

359 Kent Street, 436 and 444 MacLaren Street
Ottawa ON K2P 2M8

EHS

Order No: 21031600063
Status: CNearest Intersection:
Municipality:

Map Key	Number of Records	Direction/ Distance (m)	Elev/Diff (m)	Site	DB
Report Type: Standard Report Report Date: 19-MAR-21 Date Received: 16-MAR-21 Previous Site Name: Lot/Building Size: Additional Info Ordered:					
124	1 of 6	W/209.9	78.9 / 2.00	281 Kent Street Ottawa ON K2P 2H8	EHS
Order No: 20191126061 Status: C Report Type: Standard Report Report Date: 29-NOV-19 Date Received: 26-NOV-19 Previous Site Name: Lot/Building Size: Additional Info Ordered: Fire Insur. Maps and/or Site Plans					
Nearest Intersection: Municipality: Client Prov/State: ON Search Radius (km): .25 X: -75.698814 Y: 45.415095					
124	2 of 6	W/209.9	78.9 / 2.00	281 Kent Street Ottawa ON K2P 2H8	EHS
Order No: 20191126061 Status: C Report Type: Standard Report Report Date: 29-NOV-19 Date Received: 26-NOV-19 Previous Site Name: Lot/Building Size: Additional Info Ordered: Fire Insur. Maps and/or Site Plans					
Nearest Intersection: Municipality: Client Prov/State: ON Search Radius (km): .25 X: -75.698814 Y: 45.415095					
124	3 of 6	W/209.9	78.9 / 2.00	281 Kent Street Ottawa ON K2P 2H8	EHS
Order No: 20191126061 Status: C Report Type: Standard Report Report Date: 29-NOV-19 Date Received: 26-NOV-19 Previous Site Name: Lot/Building Size: Additional Info Ordered: Fire Insur. Maps and/or Site Plans					
Nearest Intersection: Municipality: Client Prov/State: ON Search Radius (km): .25 X: -75.698814 Y: 45.415095					
124	4 of 6	W/209.9	78.9 / 2.00	281 Kent Street Ottawa ON K2P 2H8	EHS
Order No: 20191126061 Status: C Report Type: Standard Report Report Date: 29-NOV-19 Date Received: 26-NOV-19 Previous Site Name: Lot/Building Size: Additional Info Ordered: Fire Insur. Maps and/or Site Plans					
Nearest Intersection: Municipality: Client Prov/State: ON Search Radius (km): .25 X: -75.698814 Y: 45.415095					
124	5 of 6	W/209.9	78.9 / 2.00	281 Kent Street Ottawa ON K2P 2H8	EHS

Map Key	Number of Records	Direction/ Distance (m)	Elev/Diff (m)	Site	DB
Order No:	20191126061			Nearest Intersection:	
Status:	C			Municipality:	
Report Type:	Standard Report			Client Prov/State:	ON
Report Date:	29-NOV-19			Search Radius (km):	.25
Date Received:	26-NOV-19			X:	-75.698814
Previous Site Name:				Y:	45.415095
Lot/Building Size:					
Additional Info Ordered:	Fire Insur. Maps and/or Site Plans				
124	6 of 6	W/209.9	78.9 / 2.00	281 Kent Street Ottawa ON K2P 2H8	EHS
Order No:	20191126061			Nearest Intersection:	
Status:	C			Municipality:	
Report Type:	Standard Report			Client Prov/State:	ON
Report Date:	29-NOV-19			Search Radius (km):	.25
Date Received:	26-NOV-19			X:	-75.698814
Previous Site Name:				Y:	45.415095
Lot/Building Size:					
Additional Info Ordered:	Fire Insur. Maps and/or Site Plans				
125	1 of 2	WSW/210.2	78.9 / 2.00	UNKNOWN SOMERSET AND KENT STREET OTTAWA CITY ON	SPL
Ref No:	103840			Discharger Report:	
Site No:				Material Group:	
Incident Dt:	8/11/1994			Health/Env Conseq:	
Year:				Client Type:	
Incident Cause:	UNKNOWN			Sector Type:	
Incident Event:				Agency Involved:	
Contaminant Code:				Nearest Watercourse:	
Contaminant Name:				Site Address:	
Contaminant Limit 1:				Site District Office:	
Contam Limit Freq 1:				Site Postal Code:	
Contaminant UN No 1:				Site Region:	
Environment Impact:	CONFIRMED			Site Municipality:	20101
Nature of Impact:	Soil contamination			Site Lot:	
Receiving Medium:	LAND			Site Conc:	
Receiving Env:				Northing:	
MOE Response:				Easting:	
Dt MOE Arvl on Scn:				Site Geo Ref Accu:	
MOE Reported Dt:	8/11/1994			Site Map Datum:	
Dt Document Closed:				SAC Action Class:	
Incident Reason:	UNKNOWN			Source Type:	
Site Name:					
Site County/District:					
Site Geo Ref Meth:					
Incident Summary:	OTTAWA HYDRO-GASOLINE FOUND IN EXCAVATION SITE.				
Contaminant Qty:					
125	2 of 2	WSW/210.2	78.9 / 2.00	CLARIDGE HOMES (SOMERSET) INC. SOMERSET ST.W./KENT ST. OTTAWA CITY ON	CA
Certificate #:	3-1000-97-				
Application Year:	97				
Issue Date:	7/31/1997				
Approval Type:	Municipal sewage				
Status:	Approved				

Map Key	Number of Records	Direction/ Distance (m)	Elev/Diff (m)	Site	DB
---------	-------------------	----------------------------	------------------	------	----

Application Type:
Client Name:
Client Address:
Client City:
Client Postal Code:
Project Description:
Contaminants:
Emission Control:

126	1 of 1	W/210.5	78.9 / 2.00	281 kent st Ottawa ON	WWIS
---------------------	--------	---------	-------------	--------------------------	------

Well ID: 7354245
Construction Date:
Primary Water Use: Test Hole
Sec. Water Use: Monitoring
Final Well Status: Monitoring and Test Hole
Water Type:
Casing Material:
Audit No: Z302708
Tag: A269066
Construction Method:
Elevation (m):
Elevation Reliability:
Depth to Bedrock:
Well Depth:
Overburden/Bedrock:
Pump Rate:
Static Water Level:
Flowing (Y/N):
Flow Rate:
Clear/Cloudy:

Data Entry Status:
Data Src:
Date Received: 2/19/2020
Selected Flag: True
Abandonment Rec:
Contractor: 7241
Form Version: 7
Owner:
Street Name: 281 kent st
County: OTTAWA
Municipality: OTTAWA CITY
Site Info:
Lot:
Concession:
Concession Name:
Easting NAD83:
Northing NAD83:
Zone:
UTM Reliability:

PDF URL (Map):

Additional Detail(s) (Map)

Well Completed Date: 2020/01/20
Year Completed: 2020
Depth (m): 6.1
Latitude: 45.4149837991
Longitude: -75.6987988081002
Path:

Bore Hole Information

Bore Hole ID: 1008173994	Elevation:
DP2BR:	Elevrc:
Spatial Status:	Zone: 18
Code OB:	East83: 445323.00
Code OB Desc:	North83: 5029289.00
Open Hole:	Org CS: UTM83
Cluster Kind:	UTMRC: 4
Date Completed: 20-Jan-2020 00:00:00	UTMRC Desc: margin of error : 30 m - 100 m
Remarks:	Location Method: wwr
Elevrc Desc:	
Location Source Date:	
Improvement Location Source:	
Improvement Location Method:	
Source Revision Comment:	
Supplier Comment:	

Map Key	Number of Records	Direction/ Distance (m)	Elev/Diff (m)	Site	DB
----------------	--------------------------	------------------------------------	--------------------------	-------------	-----------

**Overburden and Bedrock
Materials Interval**

Formation ID: 1008251402
Layer: 2
Color: 6
General Color: BROWN
Mat1: 05
Most Common Material: CLAY
Mat2: 06
Mat2 Desc: SILT
Mat3: 66
Mat3 Desc: DENSE
Formation Top Depth: 0.3100000023841858
Formation End Depth: 4.0
Formation End Depth UOM: m

**Overburden and Bedrock
Materials Interval**

Formation ID: 1008251403
Layer: 3
Color: 2
General Color: GREY
Mat1: 06
Most Common Material: SILT
Mat2: 28
Mat2 Desc: SAND
Mat3: 85
Mat3 Desc: SOFT
Formation Top Depth: 4.0
Formation End Depth: 6.099999904632568
Formation End Depth UOM: m

**Overburden and Bedrock
Materials Interval**

Formation ID: 1008251401
Layer: 1
Color: 8
General Color: BLACK
Mat1: 27
Most Common Material: OTHER
Mat2: 11
Mat2 Desc: GRAVEL
Mat3: 77
Mat3 Desc: LOOSE
Formation Top Depth: 0.0
Formation End Depth: 0.3100000023841858
Formation End Depth UOM: m

**Annular Space/Abandonment
Sealing Record**

Plug ID: 1008252373
Layer: 3
Plug From: 2.78999996185303
Plug To: 6.09999990463257
Plug Depth UOM: m

**Annular Space/Abandonment
Sealing Record**

Map Key	Number of Records	Direction/ Distance (m)	Elev/Diff (m)	Site	DB
Plug ID:		1008252371			
Layer:		1			
Plug From:		0			
Plug To:		0.310000002384186			
Plug Depth UOM:		m			
<u>Annular Space/Abandonment Sealing Record</u>					
Plug ID:		1008252372			
Layer:		2			
Plug From:		0.310000002384186			
Plug To:		2.78999996185303			
Plug Depth UOM:		m			
<u>Method of Construction & Well Use</u>					
Method Construction ID:		1008253335			
Method Construction Code:		D			
Method Construction:		Direct Push			
Other Method Construction:					
<u>Pipe Information</u>					
Pipe ID:		1008250038			
Casing No:		0			
Comment:					
Alt Name:					
<u>Construction Record - Screen</u>					
Screen ID:		1008254028			
Layer:		1			
Slot:		10			
Screen Top Depth:		3.09999990463257			
Screen End Depth:		6.09999990463257			
Screen Material:		5			
Screen Depth UOM:		m			
Screen Diameter UOM:		cm			
Screen Diameter:		4.82000017166138			
<u>Results of Well Yield Testing</u>					
Pump Test ID:		1008254371			
Pump Set At:					
Static Level:					
Final Level After Pumping:					
Recommended Pump Depth:					
Pumping Rate:					
Flowing Rate:					
Recommended Pump Rate:					
Levels UOM:		m			
Rate UOM:		LPM			
Water State After Test Code:					
Water State After Test:					
Pumping Test Method:		0			
Pumping Duration HR:					
Pumping Duration MIN:					
Flowing:					

Map Key	Number of Records	Direction/ Distance (m)	Elev/Diff (m)	Site	DB
---------	-------------------	----------------------------	------------------	------	----

Hole Diameter

Hole ID: 1008252994
 Diameter: 8.300000190734863
 Depth From: 0.0
 Depth To: 6.099999904632568
 Hole Depth UOM: m
 Hole Diameter UOM: cm

[127](#) 1 of 2 SE/210.5 75.8 / -1.03 382-386 Bank Street Ottawa ON K2P 1Y4 **EHS**

Order No: 20091125009
 Status: C
 Report Type: Custom Report
 Report Date: 12/1/2009
 Date Received: 11/25/2009
 Previous Site Name:
 Lot/Building Size:
 Additional Info Ordered:

Nearest Intersection:
 Municipality:
 Client Prov/State: ON
 Search Radius (km): 0.25
 X: -75.695176
 Y: 45.413447

[127](#) 2 of 2 SE/210.5 75.8 / -1.03 382 - 386 Bank Street, Ottawa ON K2P 1Y4 **EHS**

Order No: 20100707037
 Status: C
 Report Type: Standard Report
 Report Date: 7/16/2010
 Date Received: 7/7/2010
 Previous Site Name:
 Lot/Building Size:
 Additional Info Ordered: City Directory

Nearest Intersection: Bank and James Street
 Municipality:
 Client Prov/State: ON
 Search Radius (km): 0.25
 X: -75.694961
 Y: 45.413521

[128](#) 1 of 1 SSE/211.5 76.9 / 0.00 21 JAMES ST OTTAWA ON **WWIS**

Well ID: 7186496
 Construction Date:
 Primary Water Use: Monitoring and Test Hole
 Sec. Water Use: 0
 Final Well Status: Observation Wells
 Water Type:
 Casing Material:
 Audit No: Z152937
 Tag: A131060
 Construction Method:
 Elevation (m):
 Elevation Reliability:
 Depth to Bedrock:
 Well Depth:
 Overburden/Bedrock:
 Pump Rate:
 Static Water Level:
 Flowing (Y/N):
 Flow Rate:
 Clear/Cloudy:

Data Entry Status:
 Data Src:
 Date Received: 9/4/2012
 Selected Flag: True
 Abandonment Rec: Yes
 Contractor: 7241
 Form Version: 7
 Owner:
 Street Name: 21 JAMES ST
 County: OTTAWA
 Municipality: OTTAWA CITY
 Site Info:
 Lot:
 Concession:
 Concession Name:
 Easting NAD83:
 Northing NAD83:
 Zone:
 UTM Reliability:

PDF URL (Map): https://d2khazk8e83rdv.cloudfront.net/moe_mapping/downloads/2Water/Wells_pdfs/718\7186496.pdf

Additional Detail(s) (Map)

Map Key	Number of Records	Direction/ Distance (m)	Elev/Diff (m)	Site	DB
----------------	--------------------------	------------------------------------	--------------------------	-------------	-----------

Well Completed Date: 2012/07/26
Year Completed: 2012
Depth (m): 4.57
Latitude: 45.4134928330205
Longitude: -75.6953169956848
Path: 718\7186496.pdf

Bore Hole Information

Bore Hole ID:	1004147850	Elevation:	72.810722
DP2BR:		Elevrc:	
Spatial Status:		Zone:	18
Code OB:		East83:	445594.00
Code OB Desc:		North83:	5029121.00
Open Hole:		Org CS:	UTM83
Cluster Kind:		UTMRC:	4
Date Completed:	26-Jul-2012 00:00:00	UTMRC Desc:	margin of error : 30 m - 100 m
Remarks:		Location Method:	wwr
Elevrc Desc:			
Location Source Date:			
Improvement Location Source:			
Improvement Location Method:			
Source Revision Comment:			
Supplier Comment:			

Overburden and Bedrock

Materials Interval

Formation ID: 1004419312
Layer: 2
Color: 2
General Color: GREY
Mat1: 05
Most Common Material: CLAY
Mat2: 85
Mat2 Desc: SOFT
Mat3: 91
Mat3 Desc: WATER-BEARING
Formation Top Depth: 1.5
Formation End Depth: 4.570000171661377
Formation End Depth UOM: m

Overburden and Bedrock

Materials Interval

Formation ID: 1004419311
Layer: 1
Color: 6
General Color: BROWN
Mat1: 05
Most Common Material: CLAY
Mat2:
Mat2 Desc:
Mat3: 85
Mat3 Desc: SOFT
Formation Top Depth: 0.0
Formation End Depth: 1.5
Formation End Depth UOM: m

Annular Space/Abandonment

Sealing Record

Map Key	Number of Records	Direction/ Distance (m)	Elev/Diff (m)	Site	DB
Plug ID:		1004419322			
Layer:		3			
Plug From:		1.22000002861023			
Plug To:		4.57000017166138			
Plug Depth UOM:		m			
<u>Annular Space/Abandonment Sealing Record</u>					
Plug ID:		1004419320			
Layer:		1			
Plug From:		0			
Plug To:		0.310000002384186			
Plug Depth UOM:		m			
<u>Annular Space/Abandonment Sealing Record</u>					
Plug ID:		1004419321			
Layer:		2			
Plug From:		0.310000002384186			
Plug To:		1.22000002861023			
Plug Depth UOM:		m			
<u>Method of Construction & Well Use</u>					
Method Construction ID:		1004419319			
Method Construction Code:		B			
Method Construction:		Other Method			
Other Method Construction:		DIRECT PUSH			
<u>Pipe Information</u>					
Pipe ID:		1004419310			
Casing No:		0			
Comment:					
Alt Name:					
<u>Construction Record - Casing</u>					
Casing ID:		1004419315			
Layer:		1			
Material:		5			
Open Hole or Material:		PLASTIC			
Depth From:		0			
Depth To:		1.5			
Casing Diameter:		3.45000004768372			
Casing Diameter UOM:		cm			
Casing Depth UOM:		m			
<u>Construction Record - Screen</u>					
Screen ID:		1004419316			
Layer:		1			
Slot:		10			
Screen Top Depth:		1.5			
Screen End Depth:		4.57000017166138			
Screen Material:		5			
Screen Depth UOM:		m			

Map Key	Number of Records	Direction/ Distance (m)	Elev/Diff (m)	Site	DB
Screen Diameter UOM:		cm			
Screen Diameter:		4.21000003814697			
<u>Water Details</u>					
Water ID:		1004419314			
Layer:					
Kind Code:					
Kind:					
Water Found Depth:					
Water Found Depth UOM:		m			
<u>Hole Diameter</u>					
Hole ID:		1004419313			
Diameter:		5.710000038146973			
Depth From:		0.0			
Depth To:		4.570000171661377			
Hole Depth UOM:		m			
Hole Diameter UOM:		cm			
129	1 of 1	S/212.5	76.9 / 0.00	436 Gilmour Street Ottawa ON K2P 0R8	EHS
Order No:	20060515031	Nearest Intersection:	Bank Street		
Status:	C	Municipality:			
Report Type:	Complete Report	Client Prov/State:	ON		
Report Date:	5/17/2006	Search Radius (km):	0.25		
Date Received:	5/15/2006	X:	-75.696311		
Previous Site Name:		Y:	45.413408		
Lot/Building Size:					
Additional Info Ordered:	Fire Insur. Maps and/or Site Plans				
130	1 of 1	S/212.5	76.9 / 0.00	436 Gilmour St Ottawa ON K2P0R8	EHS
Order No:	20140929013	Nearest Intersection:			
Status:	C	Municipality:			
Report Type:	Standard Report	Client Prov/State:	ON		
Report Date:	03-OCT-14	Search Radius (km):	.25		
Date Received:	29-SEP-14	X:	-75.696219		
Previous Site Name:		Y:	45.413392		
Lot/Building Size:					
Additional Info Ordered:					
131	1 of 1	SSW/214.9	77.6 / 0.69	381 KENT ST Ottawa ON	WWIS
Well ID:	7157724	Data Entry Status:			
Construction Date:		Data Src:			
Primary Water Use:	Test Hole	Date Received:	1/14/2011		
Sec. Water Use:		Selected Flag:	True		
Final Well Status:	Test Hole	Abandonment Rec:			
Water Type:		Contractor:	7241		
Casing Material:		Form Version:	5		
Audit No:	M03242	Owner:			
Tag:	A104644	Street Name:	381 KENT ST		
Construction Method:		County:	OTTAWA		
Elevation (m):		Municipality:	OTTAWA CITY		
Elevation Reliability:		Site Info:			

Map Key	Number of Records	Direction/ Distance (m)	Elev/Diff (m)	Site	DB
Depth to Bedrock: Well Depth: Overburden/Bedrock: Pump Rate: Static Water Level: Flowing (Y/N): Flow Rate: Clear/Cloudy:				Lot: Concession: Concession Name: Easting NAD83: Northing NAD83: Zone: UTM Reliability:	
PDF URL (Map):		https://d2khazk8e83rdv.cloudfront.net/moe_mapping/downloads/2Water/Wells_pdfs/715\7157724.pdf			
<u>Additional Detail(s) (Map)</u>					
Well Completed Date:		2010/12/02			
Year Completed:		2010			
Depth (m):		6.1			
Latitude:		45.4127107603922			
Longitude:		-75.6966237368018			
Path:		715\7157724.pdf			
<u>Bore Hole Information</u>					
Bore Hole ID:		1004584007		Elevation:	
DP2BR:				Elevrc:	
Spatial Status:				Zone: 18	
Code OB:				East83: 445480.00	
Code OB Desc:				North83: 5029114.00	
Open Hole:				Org CS: UTM83	
Cluster Kind:		This is a record from cluster log sheet		UTMRC: 4	
Date Completed:		02-Dec-2010 00:00:00		UTMRC Desc: margin of error : 30 m - 100 m	
Remarks:				Location Method: WWR	
Elevrc Desc:					
Location Source Date:					
Improvement Location Source:					
Improvement Location Method:					
Source Revision Comment:					
Supplier Comment:					
<u>Annular Space/Abandonment Sealing Record</u>					
Plug ID:		1004584011			
Layer:					
Plug From:					
Plug To:					
Plug Depth UOM:		m			
<u>Method of Construction & Well Use</u>					
Method Construction ID:		1004584010			
Method Construction Code:					
Method Construction:					
Other Method Construction:		DIRECT PUSH			
<u>Pipe Information</u>					
Pipe ID:		1004584012			
Casing No:		0			
Comment:					
Alt Name:					

<i>Map Key</i>	<i>Number of Records</i>	<i>Direction/ Distance (m)</i>	<i>Elev/Diff (m)</i>	<i>Site</i>	<i>DB</i>
<u>Construction Record - Casing</u>					
Casing ID:		1004584014			
Layer:		1			
Material:		5			
Open Hole or Material:		PLASTIC			
Depth From:					
Depth To:		3.09999990463257			
Casing Diameter:					
Casing Diameter UOM:		cm			
Casing Depth UOM:		m			
<u>Construction Record - Screen</u>					
Screen ID:		1004584013			
Layer:		1			
Slot:					
Screen Top Depth:		3.09999990463257			
Screen End Depth:		6.09999990463257			
Screen Material:					
Screen Depth UOM:		m			
Screen Diameter UOM:		cm			
Screen Diameter:					
<u>Results of Well Yield Testing</u>					
Pump Test ID:		1004584015			
Pump Set At:					
Static Level:					
Final Level After Pumping:					
Recommended Pump Depth:					
Pumping Rate:					
Flowing Rate:					
Recommended Pump Rate:					
Levels UOM:		m			
Rate UOM:					
Water State After Test Code:					
Water State After Test:					
Pumping Test Method:					
Pumping Duration HR:					
Pumping Duration MIN:					
Flowing:					
<u>Hole Diameter</u>					
Hole ID:		1004584009			
Diameter:		8.25			
Depth From:					
Depth To:		6.099999904632568			
Hole Depth UOM:		m			
Hole Diameter UOM:		cm			
<u>Bore Hole Information</u>					
Bore Hole ID:	1004583998			Elevation:	
DP2BR:				Elevrc:	
Spatial Status:				Zone:	18
Code OB:				East83:	444501.00
Code OB Desc:				North83:	5029044.00
Open Hole:				Org CS:	UTM83
Cluster Kind:	This is a record from cluster log sheet			UTMRC:	4
Date Completed:	02-Dec-2010 00:00:00			UTMRC Desc:	margin of error : 30 m - 100 m

Map Key	Number of Records	Direction/ Distance (m)	Elev/Diff (m)	Site	DB
Remarks:				Location Method:	WWR
Elevrc Desc:					
Location Source Date:					
Improvement Location Source:					
Improvement Location Method:					
Source Revision Comment:					
Supplier Comment:					
<u>Annular Space/Abandonment</u>					
<u>Sealing Record</u>					
Plug ID:		1004584002			
Layer:					
Plug From:					
Plug To:					
Plug Depth UOM:		m			
<u>Method of Construction & Well</u>					
<u>Use</u>					
Method Construction ID:		1004584001			
Method Construction Code:					
Method Construction:					
Other Method Construction:		DIRECT PUSH			
<u>Pipe Information</u>					
Pipe ID:		1004584003			
Casing No:		0			
Comment:					
Alt Name:					
<u>Construction Record - Casing</u>					
Casing ID:		1004584005			
Layer:		1			
Material:		5			
Open Hole or Material:		PLASTIC			
Depth From:					
Depth To:		3.09999990463257			
Casing Diameter:					
Casing Diameter UOM:		cm			
Casing Depth UOM:		m			
<u>Construction Record - Screen</u>					
Screen ID:		1004584004			
Layer:		1			
Slot:					
Screen Top Depth:		3.09999990463257			
Screen End Depth:		6.09999990463257			
Screen Material:					
Screen Depth UOM:		m			
Screen Diameter UOM:		cm			
Screen Diameter:					
<u>Results of Well Yield Testing</u>					
Pump Test ID:		1004584006			
Pump Set At:					
Static Level:					

Map Key	Number of Records	Direction/ Distance (m)	Elev/Diff (m)	Site	DB
Final Level After Pumping: Recommended Pump Depth: Pumping Rate: Flowing Rate: Recommended Pump Rate: Levels UOM: m Rate UOM: Water State After Test Code: Water State After Test: Pumping Test Method: Pumping Duration HR: Pumping Duration MIN: Flowing:					
<u>Hole Diameter</u>					
Hole ID: 1004584000 Diameter: 8.25 Depth From: Depth To: 6.099999904632568 Hole Depth UOM: m Hole Diameter UOM: cm					
<u>Bore Hole Information</u>					
Bore Hole ID: 1003456104 DP2BR: Spatial Status: Code OB: Code OB Desc: Open Hole: Cluster Kind: Date Completed: 02-Dec-2010 00:00:00 Remarks: Elevrc Desc: Location Source Date: Improvement Location Source: Improvement Location Method: Source Revision Comment: Supplier Comment:					
Elevation: 71.809051 Elevrc: Zone: 18 East83: 445491.00 North83: 5029035.00 Org CS: UTM83 UTMRC: 3 UTMRC Desc: margin of error : 10 - 30 m Location Method: wwr					
<u>Overburden and Bedrock</u>					
<u>Materials Interval</u>					
Formation ID: 1004584019 Layer: 3 Color: 2 General Color: GREY Mat1: 05 Most Common Material: CLAY Mat2: Mat2 Desc: Mat3: 85 Mat3 Desc: SOFT Formation Top Depth: 3.9600000381469727 Formation End Depth: 6.099999904632568 Formation End Depth UOM: m					
<u>Overburden and Bedrock</u>					
<u>Materials Interval</u>					
Formation ID: 1004584018					

Map Key	Number of Records	Direction/ Distance (m)	Elev/Diff (m)	Site	DB
Layer:		2			
Color:		2			
General Color:		GREY			
Mat1:		05			
Most Common Material:		CLAY			
Mat2:					
Mat2 Desc:					
Mat3:		85			
Mat3 Desc:		SOFT			
Formation Top Depth:		1.2200000286102295			
Formation End Depth:		3.9600000381469727			
Formation End Depth UOM:		m			
<u>Overburden and Bedrock</u>					
<u>Materials Interval</u>					
Formation ID:		1004584017			
Layer:		1			
Color:		6			
General Color:		BROWN			
Mat1:		28			
Most Common Material:		SAND			
Mat2:		01			
Mat2 Desc:		FILL			
Mat3:		85			
Mat3 Desc:		SOFT			
Formation Top Depth:		0.0			
Formation End Depth:		1.2200000286102295			
Formation End Depth UOM:		m			
<u>Annular Space/Abandonment</u>					
<u>Sealing Record</u>					
Plug ID:		1004584023			
Layer:		3			
Plug From:		2.74000000953674			
Plug To:		6.09999990463257			
Plug Depth UOM:		m			
<u>Annular Space/Abandonment</u>					
<u>Sealing Record</u>					
Plug ID:		1004584022			
Layer:		2			
Plug From:		0.310000002384186			
Plug To:		2.74000000953674			
Plug Depth UOM:		m			
<u>Annular Space/Abandonment</u>					
<u>Sealing Record</u>					
Plug ID:		1004584021			
Layer:		1			
Plug From:		0			
Plug To:		0.310000002384186			
Plug Depth UOM:		m			
<u>Method of Construction & Well</u>					
<u>Use</u>					
Method Construction ID:		1004584028			
Method Construction Code:					

Map Key	Number of Records	Direction/ Distance (m)	Elev/Diff (m)	Site	DB
---------	-------------------	----------------------------	------------------	------	----

Method Construction:

Other Method Construction: DIRECT PUSH

Pipe Information

Pipe ID: 1004584016

Casing No: 0

Comment:

Alt Name:

Construction Record - Casing

Casing ID: 1004584024

Layer: 1

Material: 5

Open Hole or Material: PLASTIC

Depth From: 0

Depth To: 3.09999990463257

Casing Diameter: 4.03000020980835

Casing Diameter UOM: cm

Casing Depth UOM: m

Construction Record - Casing

Casing ID: 1004584025

Layer: 2

Material: 5

Open Hole or Material: PLASTIC

Depth From: 3.09999990463257

Depth To: 6.09999990463257

Casing Diameter:

Casing Diameter UOM: cm

Casing Depth UOM: m

Construction Record - Screen

Screen ID: 1004584026

Layer: 1

Slot: 10

Screen Top Depth:

Screen End Depth:

Screen Material: 5

Screen Depth UOM: m

Screen Diameter UOM: cm

Screen Diameter: 4.82000017166138

Hole Diameter

Hole ID: 1004584020

Diameter: 8.25

Depth From: 0.0

Depth To: 6.099999904632568

Hole Depth UOM: m

Hole Diameter UOM: cm

[132](#)

1 of 1

NNW/215.3

76.9 / 0.00

Canadian Bible Society
315 Lisgar St
Ottawa ON K2P 0E1

SCT

Established: 01-DEC-05

Plant Size (ft²): 3000

Map Key	Number of Records	Direction/ Distance (m)	Elev/Diff (m)	Site	DB
Employment:					
--Details--					
Description:		Professional Organizations			
SIC/NAICS Code:		813920			
133	1 of 15	ESE/216.0	75.4 / -1.46	The Corporation of the City of Ottawa Gladstone Ave Ottawa ON K1N 5A1	ECA
Approval No:		2461-4LXMEM		MOE District: Ottawa	
Approval Date:		2000-07-05		City:	
Status:		Approved		Longitude: -75.6941	
Record Type:		ECA		Latitude: 45.414	
Link Source:		IDS		Geometry X:	
SWP Area Name:		Rideau Valley		Geometry Y:	
Approval Type:		ECA-MUNICIPAL AND PRIVATE SEWAGE WORKS			
Project Type:		MUNICIPAL AND PRIVATE SEWAGE WORKS			
Business Name:		The Corporation of the City of Ottawa			
Address:		Gladstone Ave			
Full Address:					
Full PDF Link:		https://www.accessenvironment.ene.gov.on.ca/instruments/5462-4LPPZL-14.pdf			
PDF Site Location:					
133	2 of 15	ESE/216.0	75.4 / -1.46	City of Ottawa Bank St , from Somerset Street to Catherine Street Ottawa ON K1P 1J1	ECA
Approval No:		7043-7MDTJ7		MOE District: Ottawa	
Approval Date:		2008-12-22		City:	
Status:		Approved		Longitude: -75.6941	
Record Type:		ECA		Latitude: 45.414	
Link Source:		IDS		Geometry X:	
SWP Area Name:		Rideau Valley		Geometry Y:	
Approval Type:		ECA-Municipal Drinking Water Systems			
Project Type:		Municipal Drinking Water Systems			
Business Name:		City of Ottawa			
Address:		Bank St , from Somerset Street to Catherine Street			
Full Address:					
Full PDF Link:					
PDF Site Location:					
133	3 of 15	ESE/216.0	75.4 / -1.46	City of Ottawa Gladstone Ave Ottawa ON K1P 1J1	ECA
Approval No:		3692-6PGP9X		MOE District: Ottawa	
Approval Date:		2006-05-06		City:	
Status:		Approved		Longitude: -75.6941	
Record Type:		ECA		Latitude: 45.414	
Link Source:		IDS		Geometry X:	
SWP Area Name:		Rideau Valley		Geometry Y:	
Approval Type:		ECA-MUNICIPAL AND PRIVATE SEWAGE WORKS			
Project Type:		MUNICIPAL AND PRIVATE SEWAGE WORKS			
Business Name:		City of Ottawa			
Address:		Gladstone Ave			
Full Address:					
Full PDF Link:		https://www.accessenvironment.ene.gov.on.ca/instruments/0516-6PDK5S-14.pdf			
PDF Site Location:					

Map Key	Number of Records	Direction/ Distance (m)	Elev/Diff (m)	Site	DB
133	4 of 15	ESE/216.0	75.4 / -1.46	The Regional Municipality of Ottawa-Carleton Waverley Street Ottawa ON K2P 2L7	ECA
Approval No:	0020-4J3R8L			MOE District: Ottawa	
Approval Date:	2000-04-06			City:	
Status:	Approved			Longitude: -75.6941	
Record Type:	ECA			Latitude: 45.414	
Link Source:	IDS			Geometry X:	
SWP Area Name:	Rideau Valley			Geometry Y:	
Approval Type:	ECA-Municipal and Private Water Works				
Project Type:	Municipal and Private Water Works				
Business Name:	The Regional Municipality of Ottawa-Carleton				
Address:	Waverley Street				
Full Address:					
Full PDF Link:					
PDF Site Location:					
133	5 of 15	ESE/216.0	75.4 / -1.46	The Regional Municipality of Ottawa-Carleton Gladstone Ave Ottawa ON K2P 2L7	ECA
Approval No:	4558-4LXLWW			MOE District: Ottawa	
Approval Date:	2000-07-05			City:	
Status:	Approved			Longitude: -75.6941	
Record Type:	ECA			Latitude: 45.414	
Link Source:	IDS			Geometry X:	
SWP Area Name:	Rideau Valley			Geometry Y:	
Approval Type:	ECA-Municipal and Private Water Works				
Project Type:	Municipal and Private Water Works				
Business Name:	The Regional Municipality of Ottawa-Carleton				
Address:	Gladstone Ave				
Full Address:					
Full PDF Link:					
PDF Site Location:					
133	6 of 15	ESE/216.0	75.4 / -1.46	The Corporation of the City of Ottawa Waverley Street Ottawa ON K1N 5A1	ECA
Approval No:	2252-4L5L5A			MOE District: Ottawa	
Approval Date:	2000-06-14			City:	
Status:	Approved			Longitude: -75.6941	
Record Type:	ECA			Latitude: 45.414	
Link Source:	IDS			Geometry X:	
SWP Area Name:	Rideau Valley			Geometry Y:	
Approval Type:	ECA-MUNICIPAL AND PRIVATE SEWAGE WORKS				
Project Type:	MUNICIPAL AND PRIVATE SEWAGE WORKS				
Business Name:	The Corporation of the City of Ottawa				
Address:	Waverley Street				
Full Address:					
Full PDF Link:	https://www.accessenvironment.ene.gov.on.ca/instruments/1144-4HQSJC-14.pdf				
PDF Site Location:					
133	7 of 15	ESE/216.0	75.4 / -1.46	City of Ottawa Gladstone Ave Ottawa ON K1P 1J1	ECA

Map Key	Number of Records	Direction/ Distance (m)	Elev/Diff (m)	Site	DB
Approval No:	8414-6PGPE2			MOE District: Ottawa	
Approval Date:	2006-05-06			City:	
Status:	Approved			Longitude: -75.6941	
Record Type:	ECA			Latitude: 45.414	
Link Source:	IDS			Geometry X:	
SWP Area Name:	Rideau Valley			Geometry Y:	
Approval Type:	ECA-Municipal Drinking Water Systems				
Project Type:	Municipal Drinking Water Systems				
Business Name:	City of Ottawa				
Address:	Gladstone Ave				
Full Address:					
Full PDF Link:					
PDF Site Location:					

[133](#) 8 of 15 ESE/216.0 75.4 / -1.46 City of Ottawa Waverley Street Ottawa ON K1P 1J1 ECA

Approval No:	5545-57HJZ7			MOE District: Ottawa	
Approval Date:	2002-02-19			City:	
Status:	Approved			Longitude: -75.6941	
Record Type:	ECA			Latitude: 45.414	
Link Source:	IDS			Geometry X:	
SWP Area Name:	Rideau Valley			Geometry Y:	
Approval Type:	ECA-MUNICIPAL AND PRIVATE SEWAGE WORKS				
Project Type:	MUNICIPAL AND PRIVATE SEWAGE WORKS				
Business Name:	City of Ottawa				
Address:	Waverley Street				
Full Address:					
Full PDF Link:	https://www.accessenvironment.ene.gov.on.ca/instruments/9862-573MHN-14.pdf				
PDF Site Location:					

[133](#) 9 of 15 ESE/216.0 75.4 / -1.46 City of Ottawa Lewis St, MacDonald St, Gilmour St & Robert St Ottawa ON K1N 5A1 ECA

Approval No:	2454-4X3N3J			MOE District: Ottawa	
Approval Date:	2001-05-31			City:	
Status:	Approved			Longitude: -75.6941	
Record Type:	ECA			Latitude: 45.414	
Link Source:	IDS			Geometry X:	
SWP Area Name:	Rideau Valley			Geometry Y:	
Approval Type:	ECA-MUNICIPAL AND PRIVATE SEWAGE WORKS				
Project Type:	MUNICIPAL AND PRIVATE SEWAGE WORKS				
Business Name:	City of Ottawa				
Address:	Lewis St, MacDonald St, Gilmour St & Robert St				
Full Address:					
Full PDF Link:	https://www.accessenvironment.ene.gov.on.ca/instruments/1617-4X2PKK-14.pdf				
PDF Site Location:					

[133](#) 10 of 15 ESE/216.0 75.4 / -1.46 City of Ottawa Lewis Street, MacDonald Street, Gilmour Street, Waverley Street and Robert Street Ottawa ON K1N 5A1 ECA

Approval No:	2865-4X3HKA			MOE District: Ottawa	
Approval Date:	2001-05-31			City:	
Status:	Approved			Longitude: -75.6941	
Record Type:	ECA			Latitude: 45.414	
Link Source:	IDS			Geometry X:	

Map Key	Number of Records	Direction/ Distance (m)	Elev/Diff (m)	Site	DB
<p>SWP Area Name: Rideau Valley Geometry Y:</p> <p>Approval Type: ECA-Municipal and Private Water Works</p> <p>Project Type: Municipal and Private Water Works</p> <p>Business Name: City of Ottawa</p> <p>Address: Lewis Street, MacDonald Street, Gilmour Street, Waverley Street and Robert Street</p> <p>Full Address:</p> <p>Full PDF Link:</p> <p>PDF Site Location:</p>					
133	11 of 15	ESE/216.0	75.4 / -1.46	City of Ottawa Gladstone Ave Ottawa ON K1P 1J1	ECA
<p>Approval No: 3068-6ZYQ4A MOE District: Ottawa</p> <p>Approval Date: 2007-05-04 City:</p> <p>Status: Approved Longitude: -75.6941</p> <p>Record Type: ECA Latitude: 45.414</p> <p>Link Source: IDS Geometry X:</p> <p>SWP Area Name: Rideau Valley Geometry Y:</p> <p>Approval Type: ECA-Municipal Drinking Water Systems</p> <p>Project Type: Municipal Drinking Water Systems</p> <p>Business Name: City of Ottawa</p> <p>Address: Gladstone Ave</p> <p>Full Address:</p> <p>Full PDF Link:</p> <p>PDF Site Location:</p>					
133	12 of 15	ESE/216.0	75.4 / -1.46	City of Ottawa Gilmour Street (O'Connor to Metcalfe Streets) Ottawa ON K1S 5K2	ECA
<p>Approval No: 6597-5PZN2S MOE District: Ottawa</p> <p>Approval Date: 2003-08-08 City:</p> <p>Status: Approved Longitude: -75.6941</p> <p>Record Type: ECA Latitude: 45.414</p> <p>Link Source: IDS Geometry X:</p> <p>SWP Area Name: Rideau Valley Geometry Y:</p> <p>Approval Type: ECA-MUNICIPAL AND PRIVATE SEWAGE WORKS</p> <p>Project Type: MUNICIPAL AND PRIVATE SEWAGE WORKS</p> <p>Business Name: City of Ottawa</p> <p>Address: Gilmour Street (O'Connor to Metcalfe Streets)</p> <p>Full Address:</p> <p>Full PDF Link: https://www.accessenvironment.ene.gov.on.ca/instruments/6678-5PSPL2-14.pdf</p> <p>PDF Site Location:</p>					
133	13 of 15	ESE/216.0	75.4 / -1.46	City of Ottawa Gladstone Ave Ottawa ON K1P 1J1	ECA
<p>Approval No: 6651-73WP47 MOE District: Ottawa</p> <p>Approval Date: 2007-06-06 City:</p> <p>Status: Approved Longitude: -75.6941</p> <p>Record Type: ECA Latitude: 45.414</p> <p>Link Source: IDS Geometry X:</p> <p>SWP Area Name: Rideau Valley Geometry Y:</p> <p>Approval Type: ECA-MUNICIPAL AND PRIVATE SEWAGE WORKS</p> <p>Project Type: MUNICIPAL AND PRIVATE SEWAGE WORKS</p> <p>Business Name: City of Ottawa</p> <p>Address: Gladstone Ave</p> <p>Full Address:</p>					

Map Key	Number of Records	Direction/ Distance (m)	Elev/Diff (m)	Site	DB
Full PDF Link:		https://www.accessenvironment.ene.gov.on.ca/instruments/7203-73WHFY-14.pdf			
PDF Site Location:					
133	14 of 15	ESE/216.0	75.4 / -1.46	City of Ottawa Bank St , from Somerset Street to Catherine Street Ottawa ON K1P 1J1	ECA
Approval No:	7054-7L4LKY			MOE District: Ottawa	
Approval Date:	2008-11-28			City:	
Status:	Approved			Longitude: -75.6941	
Record Type:	ECA			Latitude: 45.414	
Link Source:	IDS			Geometry X:	
SWP Area Name:	Rideau Valley			Geometry Y:	
Approval Type:	ECA-MUNICIPAL AND PRIVATE SEWAGE WORKS				
Project Type:	MUNICIPAL AND PRIVATE SEWAGE WORKS				
Business Name:	City of Ottawa				
Address:	Bank St , from Somerset Street to Catherine Street				
Full Address:					
Full PDF Link:	https://www.accessenvironment.ene.gov.on.ca/instruments/1610-7JKHK9-14.pdf				
PDF Site Location:					
133	15 of 15	ESE/216.0	75.4 / -1.46	City of Ottawa Gladstone Ave Ottawa ON K1P 1J1	ECA
Approval No:	7239-738KJA			MOE District: Ottawa	
Approval Date:	2007-06-18			City:	
Status:	Approved			Longitude: -75.6941	
Record Type:	ECA			Latitude: 45.414	
Link Source:	IDS			Geometry X:	
SWP Area Name:	Rideau Valley			Geometry Y:	
Approval Type:	ECA-MUNICIPAL AND PRIVATE SEWAGE WORKS				
Project Type:	MUNICIPAL AND PRIVATE SEWAGE WORKS				
Business Name:	City of Ottawa				
Address:	Gladstone Ave				
Full Address:					
Full PDF Link:	https://www.accessenvironment.ene.gov.on.ca/instruments/7179-6ZSPLS-14.pdf				
PDF Site Location:					
134	1 of 1	NW/216.6	77.6 / 0.69	WALLACK'S ART & DRAFTING 231 BANK ST OTTAWA ON K2P 1W9	SCT
Established:					
Plant Size (ft²):	0				
Employment:	20				
--Details--					
Description:	MEASURING & CONTROLLING DEVICES, N.E.C.				
SIC/NAICS Code:	3829				
Description:	LEAD PENCILS, CRAYONS, & ARTISTS' MATERIALS				
SIC/NAICS Code:	3952				
Description:	MARKING DEVICES				
SIC/NAICS Code:	3953				

Map Key	Number of Records	Direction/ Distance (m)	Elev/Diff (m)	Site	DB
135	1 of 1	ENE/216.8	74.9 / -2.00	293 McLAREN STREET OTTAWA ON	HINC

External File Num: FS INC 0711-07045
Fuel Occurrence Type:
Date of Occurrence:
Fuel Type Involved:
Status Desc: Completed - No Action Required
Job Type Desc: Incident/Near-Miss Occurrence (FS)
Oper. Type Involved:
Service Interruptions:
Property Damage:
Fuel Life Cycle Stage:
Root Cause:
Reported Details:
Fuel Category: Liquid Fuel
Occurrence Type: Near-miss
Affiliation: Industry Stakeholder (Licensee/Registration/Certificate Holder, Facility Owner, etc.)
County Name: Ottawa
Approx. Quant. Rel:
Nearby body of water:
Enter Drainage Syst.:
Approx. Quant. Unit:
Environmental Impact:

136	1 of 4	WSW/218.0	78.9 / 2.00	519059 ONTARIO LTD 328 KENT ST OTTAWA ON K2P 2A6	PRT
---------------------	--------	-----------	-------------	--	-----

Location ID: 10981
Type: retail
Expiry Date: 1993-02-28
Capacity (L): 0
Licence #: 0012447001

136	2 of 4	WSW/218.0	78.9 / 2.00	519059 ONTARIO LTD 328 KENT ST OTTAWA ON K2P2A6	PRT
---------------------	--------	-----------	-------------	---	-----

Location ID: 10981
Type: retail
Expiry Date: 1992-10-31
Capacity (L): 2000
Licence #: 0032921001

136	3 of 4	WSW/218.0	78.9 / 2.00	519059 ONTARIO LTD 328 KENT ST OTTAWA ON K2P 2A6	DTNK
---------------------	--------	-----------	-------------	--	------

Delisted Expired Fuel Safety Facilities

Instance No: 9469694	Expired Date: 3/20/1992
Status: EXPIRED	Max Hazard Rank:
Instance ID:	Facility Location:
Instance Type: FS Facility	Facility Type:
Instance Creation Dt:	Fuel Type 2:
Instance Install Dt:	Fuel Type 3:
Item Description:	Panam Related:

Map Key	Number of Records	Direction/ Distance (m)	Elev/Diff (m)	Site	DB
Manufacturer: Model: Serial No: ULC Standard: Quantity: Unit of Measure: Overfill Prot Type: Creation Date: Next Periodic Str DT: TSSA Base Sched Cycle 2: TSSAMax Hazard Rank 1: TSSA Risk Based Periodic Yn: TSSA Volume of Directives: TSSA Periodic Exempt: TSSA Statutory Interval: TSSA Recd Insp Interva: TSSA Recd Tolerance: TSSA Program Area: TSSA Program Area 2: Description: Original Source: Record Date:				Panam Venue Nm: External Identifier: Item: Piping Steel: Piping Galvanized: Tank Single Wall St: Piping Underground: Tank Underground: Source:	
		EXP	Up to May 2013		

136	4 of 4	WSW/218.0	78.9 / 2.00	519059 ONTARIO LTD 328 KENT ST OTTAWA ON	DTNK
---------------------	--------	-----------	-------------	--	------

Delisted Expired Fuel Safety Facilities

Instance No: Status: Instance ID: Instance Type: Instance Creation Dt: Instance Install Dt: Item Description: Manufacturer: Model: Serial No: ULC Standard: Quantity: Unit of Measure: Overfill Prot Type: Creation Date: Next Periodic Str DT: TSSA Base Sched Cycle 2: TSSAMax Hazard Rank 1: TSSA Risk Based Periodic Yn: TSSA Volume of Directives: TSSA Periodic Exempt: TSSA Statutory Interval: TSSA Recd Insp Interva: TSSA Recd Tolerance: TSSA Program Area: TSSA Program Area 2: Description: Original Source: Record Date:	10039185 EXPIRED 10793 FS Facility	Expired Date: Max Hazard Rank: Facility Location: Facility Type: Fuel Type 2: Fuel Type 3: Panam Related: Panam Venue Nm: External Identifier: Item: Piping Steel: Piping Galvanized: Tank Single Wall St: Piping Underground: Tank Underground: Source:	
	FS Propane Refill Cntr - Cylr Fill EXP Up to Mar 2012		

137	1 of 3	SE/218.6	75.8 / -1.03	PEZOULAS BROTHER REALTY CO. 384 BANK ST.	GEN
---------------------	--------	----------	--------------	---	-----

Map Key	Number of Records	Direction/ Distance (m)	Elev/Diff (m)	Site	DB
OTTAWA ON K2P 1Y4					
Generator No:	ON4217355			PO Box No:	
Status:				Country:	
Approval Years:	04			Choice of Contact:	
Contam. Facility:				Co Admin:	
MHSW Facility:				Phone No Admin:	
SIC Code:	551114				
SIC Description:	Head Offices				
137	2 of 3	SE/218.6	75.8 / -1.03	384 BANK STREET OTTAWA ON K2P 1Y4	EHS
Order No:	20080618011			Nearest Intersection:	
Status:	C			Municipality:	
Report Type:	Custom Report			Client Prov/State:	ON
Report Date:	6/27/2008			Search Radius (km):	0.25
Date Received:	6/18/2008			X:	-75.695124
Previous Site Name:				Y:	45.413494
Lot/Building Size:					
Additional Info Ordered:	Fire Insur. Maps And /or Site Plans				
137	3 of 3	SE/218.6	75.8 / -1.03	AssayNet Canada Inc. 384 Bank St Suite 330 Ottawa ON K2P 1Y4	SCT
Established:					
Plant Size (ft²):					
Employment:					
--Details--					
Description:	Computer Systems Design and Related Services				
SIC/NAICS Code:	541510				
Description:	Computer Systems Design and Related Services				
SIC/NAICS Code:	541510				
Description:	Semiconductor and Other Electronic Component Manufacturing				
SIC/NAICS Code:	334410				
138	1 of 1	SSE/219.1	76.6 / -0.31	366 382 BANKS STREET Ottawa ON	WWIS
Well ID:	7295734			Data Entry Status:	
Construction Date:				Data Src:	
Primary Water Use:	Test Hole			Date Received:	9/29/2017
Sec. Water Use:	Monitoring			Selected Flag:	True
Final Well Status:	Monitoring and Test Hole			Abandonment Rec:	
Water Type:				Contractor:	7241
Casing Material:				Form Version:	7
Audit No:	Z206494			Owner:	
Tag:	A182831			Street Name:	366 382 BANKS STREET
Construction Method:				County:	OTTAWA
Elevation (m):				Municipality:	OTTAWA CITY
Elevation Reliability:				Site Info:	
Depth to Bedrock:				Lot:	
Well Depth:				Concession:	
Overburden/Bedrock:				Concession Name:	
Pump Rate:				Easting NAD83:	
Static Water Level:				Northing NAD83:	

Map Key	Number of Records	Direction/ Distance (m)	Elev/Diff (m)	Site	
Flowing (Y/N):				Zone:	
Flow Rate:				UTM Reliability:	
Clear/Cloudy:					
PDF URL (Map):					
<u>Additional Detail(s) (Map)</u>					
Well Completed Date:		2017/08/10			
Year Completed:		2017			
Depth (m):		5.49			
Latitude:		45.4134577640183			
Longitude:		-75.6951632034875			
Path:					
<u>Bore Hole Information</u>					
Bore Hole ID:	1006738386			Elevation:	72.411582
DP2BR:				Elevrc:	
Spatial Status:				Zone:	18
Code OB:				East83:	445606.00
Code OB Desc:				North83:	5029117.00
Open Hole:				Org CS:	UTM83
Cluster Kind:				UTMRC:	4
Date Completed:	10-Aug-2017 00:00:00			UTMRC Desc:	margin of error : 30 m - 100 m
Remarks:				Location Method:	wwr
Elevrc Desc:					
Location Source Date:					
Improvement Location Source:					
Improvement Location Method:					
Source Revision Comment:					
Supplier Comment:					
<u>Overburden and Bedrock</u>					
<u>Materials Interval</u>					
Formation ID:	1006883512				
Layer:	1				
Color:	6				
General Color:	BROWN				
Mat1:	11				
Most Common Material:	GRAVEL				
Mat2:	28				
Mat2 Desc:	SAND				
Mat3:					
Mat3 Desc:					
Formation Top Depth:	0.0				
Formation End Depth:	1.8300000429153442				
Formation End Depth UOM:	m				
<u>Overburden and Bedrock</u>					
<u>Materials Interval</u>					
Formation ID:	1006883513				
Layer:	2				
Color:	3				
General Color:	BLUE				
Mat1:	05				
Most Common Material:	CLAY				
Mat2:	06				
Mat2 Desc:	SILT				
Mat3:	85				

Map Key	Number of Records	Direction/ Distance (m)	Elev/Diff (m)	Site	DB
Mat3 Desc:		SOFT			
Formation Top Depth:		1.8300000429153442			
Formation End Depth:		3.3499999046325684			
Formation End Depth UOM:		m			
<u>Overburden and Bedrock Materials Interval</u>					
Formation ID:		1006883515			
Layer:		4			
Color:		2			
General Color:		GREY			
Mat1:		06			
Most Common Material:		SILT			
Mat2:		05			
Mat2 Desc:		CLAY			
Mat3:		85			
Mat3 Desc:		SOFT			
Formation Top Depth:		4.880000114440918			
Formation End Depth:		5.489999771118164			
Formation End Depth UOM:		m			
<u>Overburden and Bedrock Materials Interval</u>					
Formation ID:		1006883514			
Layer:		3			
Color:		3			
General Color:		BLUE			
Mat1:		28			
Most Common Material:		SAND			
Mat2:		03			
Mat2 Desc:		MUCK			
Mat3:		85			
Mat3 Desc:		SOFT			
Formation Top Depth:		3.3499999046325684			
Formation End Depth:		4.880000114440918			
Formation End Depth UOM:		m			
<u>Annular Space/Abandonment Sealing Record</u>					
Plug ID:		1006883523			
Layer:		1			
Plug From:		0			
Plug To:		0.310000002384186			
Plug Depth UOM:		m			
<u>Annular Space/Abandonment Sealing Record</u>					
Plug ID:		1006883524			
Layer:		2			
Plug From:		0.310000002384186			
Plug To:		1.83000004291534			
Plug Depth UOM:		m			
<u>Annular Space/Abandonment Sealing Record</u>					
Plug ID:		1006883525			
Layer:		3			

Map Key	Number of Records	Direction/ Distance (m)	Elev/Diff (m)	Site	DB
Plug From:		1.83000004291534			
Plug To:		5.48999977111816			
Plug Depth UOM:		m			
<u>Method of Construction & Well Use</u>					
Method Construction ID:		1006883522			
Method Construction Code:		D			
Method Construction:		Direct Push			
Other Method Construction:					
<u>Pipe Information</u>					
Pipe ID:		1006883511			
Casing No:		0			
Comment:					
Alt Name:					
<u>Construction Record - Screen</u>					
Screen ID:		1006883519			
Layer:		1			
Slot:		10			
Screen Top Depth:		2.44000005722046			
Screen End Depth:		5.48999977111816			
Screen Material:		5			
Screen Depth UOM:		m			
Screen Diameter UOM:		cm			
Screen Diameter:		4.82000017166138			
<u>Water Details</u>					
Water ID:		1006883517			
Layer:					
Kind Code:					
Kind:					
Water Found Depth:					
Water Found Depth UOM:		m			
<u>Hole Diameter</u>					
Hole ID:		1006883516			
Diameter:		8.25			
Depth From:		0.0			
Depth To:		5.489999771118164			
Hole Depth UOM:		m			
Hole Diameter UOM:		cm			

139	1 of 3	NW/220.9	77.9 / 1.00	BICYCLE REVIVAL LTD. 224 BANK STREET OTTAWA ON K2P 1X1	GEN
Generator No:	ON1177400			PO Box No:	
Status:				Country:	
Approval Years:	89			Choice of Contact:	
Contam. Facility:				Co Admin:	
MHSW Facility:				Phone No Admin:	
SIC Code:	9949				
SIC Description:	OTHER REPAIR SERV.				

Map Key	Number of Records	Direction/ Distance (m)	Elev/Diff (m)	Site	DB
<u>Detail(s)</u>					
Waste Class:		213			
Waste Class Desc:		PETROLEUM DISTILLATES			
139	2 of 3	NW/220.9	77.9 / 1.00	BICYCLE REVIVAL LTD. 04-341 224 BANK STREET OTTAWA ON K2P 1X1	GEN
Generator No:	ON1177400			PO Box No:	
Status:				Country:	
Approval Years:	92,93,94,95,96,97,98			Choice of Contact:	
Contam. Facility:				Co Admin:	
MHSW Facility:				Phone No Admin:	
SIC Code:	9949				
SIC Description:	OTHER REPAIR SERV.				
<u>Detail(s)</u>					
Waste Class:		213			
Waste Class Desc:		PETROLEUM DISTILLATES			
139	3 of 3	NW/220.9	77.9 / 1.00	BICYCLE REVIVAL LIMITED 224 BANK STREET OTTAWA ON K2P 1X1	GEN
Generator No:	ON1177400			PO Box No:	
Status:				Country:	
Approval Years:	99,00,01			Choice of Contact:	
Contam. Facility:				Co Admin:	
MHSW Facility:				Phone No Admin:	
SIC Code:	9949				
SIC Description:	OTHER REPAIR SERV.				
<u>Detail(s)</u>					
Waste Class:		213			
Waste Class Desc:		PETROLEUM DISTILLATES			
140	1 of 1	WNW/221.0	77.9 / 1.00	Youth Services Bureau of Ottawa 433 COOPER ST/366 LISGAR STREET, OTTAWA, ON	RSC
RSC ID:	2091			Cert Date:	19-Jul-05
RA No:				Cert Prop Use No:	No CPU
RSC Type:				Intended Prop Use:	Residential
Curr Property Use:	Commercial			Qual Person Name:	Wes Richardson
Ministry District:	OTTAWA			Stratified (Y/N):	
Filing Date:	14-Nov-05			Audit (Y/N):	
Date Ack:				Entire Leg Prop. (Y/N):	Yes
Date Returned:				Accuracy Estimate:	11 to 20 meters
Restoration Type:				Telephone:	613-7290577
Soil Type:				Fax:	613-7291918
Criteria:				Email:	
CPU Issued Sect 1686:	No				
Asmt Roll No:	0614.041.901.08700.0000				
Prop ID No (PIN):	04114-0253 LT				
Property Municipal Address:	433 COOPER ST/366 LISGAR STREET, OTTAWA,				
Mailing Address:	1338 WELLINGTON ST, OTTAWA, ON, K1Y 3B7				
Latitude & Latitude:	45.41643500N 75.69847160W (converted from UTM)				

Map Key	Number of Records	Direction/ Distance (m)	Elev/Diff (m)	Site	DB
UTM Coordinates:		NAD83 18-445350-5029450			
Consultant:					
Legal Desc:		PT LT 31, PL12281, S/S LISGAR ST; PT LT 31, PL 12281, N/S COOPER ST, ALL AS IN N379810; OTTAWA/NEPEAN			
Measurement Method:		Interpolation from a map			
Applicable Standards:		Full Depth Site Conditions Standard, with Nonpotable Ground Water, Medium/Fine Textured Soil, for Residential/Parkland/Institutional property use			
RSC PDF:					

141	1 of 1	ENE/221.7	74.9 / -2.00	ON	BORE
Borehole ID:	613299			Inclin FLG:	No
OGF ID:	215514600			SP Status:	Initial Entry
Status:				Surv Elev:	No
Type:	Borehole			Piezometer:	No
Use:				Primary Name:	
Completion Date:	SEP-1933			Municipality:	
Static Water Level:	10.3			Lot:	
Primary Water Use:				Township:	
Sec. Water Use:				Latitude DD:	45.416483
Total Depth m:	-999			Longitude DD:	-75.693862
Depth Ref:	Ground Surface			UTM Zone:	18
Depth Elev:				Easting:	445711
Drill Method:				Northing:	5029452
Orig Ground Elev m:	71.3			Location Accuracy:	
Elev Reliabil Note:				Accuracy:	Not Applicable
DEM Ground Elev m:	72.1				
Concession:					
Location D:					
Survey D:					
Comments:					

Borehole Geology Stratum

Geology Stratum ID:	218394567	Mat Consistency:	Compact
Top Depth:	3.4	Material Moisture:	
Bottom Depth:		Material Texture:	
Material Color:	Grey	Non Geo Mat Type:	
Material 1:	Clay	Geologic Formation:	
Material 2:		Geologic Group:	
Material 3:		Geologic Period:	
Material 4:		Depositional Gen:	
Gsc Material Description:			
Stratum Description:	CLAY. SOFT. SOFT. CLAY. GREY, FIRM. CLAY. GREY, FIRM. TILL. COMPACT. BEDROCK. FOSSILIFER		
	**Note: Many records provided by the department have a truncated [Stratum Description] field.		

Geology Stratum ID:	218394565	Mat Consistency:	
Top Depth:	0	Material Moisture:	
Bottom Depth:	1.5	Material Texture:	
Material Color:		Non Geo Mat Type:	
Material 1:	Sand	Geologic Formation:	
Material 2:		Geologic Group:	
Material 3:		Geologic Period:	
Material 4:		Depositional Gen:	
Gsc Material Description:			
Stratum Description:	SAND.		

Geology Stratum ID:	218394566	Mat Consistency:	Firm
Top Depth:	1.5	Material Moisture:	
Bottom Depth:	3.4	Material Texture:	
Material Color:		Non Geo Mat Type:	
Material 1:	Clay	Geologic Formation:	
Material 2:		Geologic Group:	

Map Key	Number of Records	Direction/ Distance (m)	Elev/Diff (m)	Site	DB
Material 3: Material 4: Gsc Material Description: Stratum Description:		CLAY. FIRM.		Geologic Period: Depositional Gen:	
Source					
Source Type: Source Orig: Source Date: Confidence: Observatio: Source Name: Source Details: Confiden 1:		Data Survey Geological Survey of Canada 1956-1972 H Urban Geology Automated Information System (UGAIS) File: OTTAWA2.txt RecordID: 058070 NTS_Sheet: 31G05G Logged by professional. Exact and complete description of material and properties.		Source Appl: Source Iden: Scale or Res: Horizontal: Verticalda:	
				Spatial/Tabular 1 Varies NAD27 Mean Average Sea Level	
Source List					
Source Identifier: Source Type: Source Date: Scale or Resolution: Source Name: Source Originators:		1 Data Survey 1956-1972 Varies Urban Geology Automated Information System (UGAIS) Geological Survey of Canada		Horizontal Datum: Vertical Datum: Projection Name:	
				NAD27 Mean Average Sea Level Universal Transverse Mercator	
142	1 of 1	NNW/223.6	76.9 / 0.00	309 Lisgar Avenue Ottawa ON	EHS
Order No: Status: Report Type: Report Date: Date Received: Previous Site Name: Lot/Building Size: Additional Info Ordered:		20110307024 C Standard Report 3/9/2011 3/7/2011 12:24:30 PM Fire Insur. Maps and/or Site Plans; City Directory		Nearest Intersection: Municipality: Client Prov/State: Search Radius (km): X: Y:	
				ON 0.25 -75.696832 45.417327	
143	1 of 1	WSW/223.9	78.9 / 2.00	ON	BORE
Borehole ID: OGF ID: Status: Type: Use: Completion Date: Static Water Level: Primary Water Use: Sec. Water Use: Total Depth m: Depth Ref: Depth Elev: Drill Method: Orig Ground Elev m: Elev Reliabil Note: DEM Ground Elev m: Concession: Location D: Survey D: Comments:		613260 215514562 Borehole JAN-1965 7.3 -999 Ground Surface 74.3 74.3		Inclin FLG: SP Status: Surv Elev: Piezometer: Primary Name: Municipality: Lot: Township: Latitude DD: Longitude DD: UTM Zone: Easting: Northing: Location Accuracy: Accuracy:	
				No Initial Entry No No 45.414383 -75.698693 18 445331 5029222 Not Applicable	

Map Key	Number of Records	Direction/ Distance (m)	Elev/Diff (m)	Site	DB
<u>Borehole Geology Stratum</u>					
Geology Stratum ID:	218394390			Mat Consistency:	Stiff
Top Depth:	1.2			Material Moisture:	
Bottom Depth:	2.4			Material Texture:	
Material Color:	Grey			Non Geo Mat Type:	
Material 1:	Clay			Geologic Formation:	
Material 2:	Silt			Geologic Group:	
Material 3:				Geologic Period:	
Material 4:				Depositional Gen:	
Gsc Material Description:					
Stratum Description:		CLAY. GREY,STIFF.			
Geology Stratum ID:	218394391			Mat Consistency:	Hard
Top Depth:	2.4			Material Moisture:	
Bottom Depth:	9.3			Material Texture:	
Material Color:	Grey			Non Geo Mat Type:	
Material 1:	Till			Geologic Formation:	
Material 2:	Sand			Geologic Group:	
Material 3:				Geologic Period:	
Material 4:				Depositional Gen:	
Gsc Material Description:					
Stratum Description:		TILL. GREY,HARD.			
Geology Stratum ID:	218394389			Mat Consistency:	Compact
Top Depth:	0			Material Moisture:	
Bottom Depth:	1.2			Material Texture:	
Material Color:				Non Geo Mat Type:	
Material 1:	Fill			Geologic Formation:	
Material 2:				Geologic Group:	
Material 3:				Geologic Period:	
Material 4:				Depositional Gen:	fill
Gsc Material Description:					
Stratum Description:		FILL. COMPACT.			
Geology Stratum ID:	218394392			Mat Consistency:	Hard
Top Depth:	9.3			Material Moisture:	
Bottom Depth:				Material Texture:	
Material Color:	Black			Non Geo Mat Type:	
Material 1:	Bedrock			Geologic Formation:	
Material 2:	Shale			Geologic Group:	
Material 3:	Silt			Geologic Period:	
Material 4:				Depositional Gen:	
Gsc Material Description:					
Stratum Description:		BEDROCK. BLACK,FOSSILIFEROUS,FRACTURED,WATER STABLE AT 219.6 FEET.BEDROCK. BROWN, VERY HARD.			
<u>Source</u>					
Source Type:	Data Survey			Source Appl:	Spatial/Tabular
Source Orig:	Geological Survey of Canada			Source Ident:	1
Source Date:	1956-1972			Scale or Res:	Varies
Confidence:				Horizontal:	NAD27
Observatio:				Verticalda:	Mean Average Sea Level
Source Name:		Urban Geology Automated Information System (UGAIS)			
Source Details:		File: OTTAWA2.txt RecordID: 057680 NTS_Sheet: 31G05G			
Confiden 1:					
<u>Source List</u>					
Source Identifier:	1			Horizontal Datum:	NAD27
Source Type:	Data Survey			Vertical Datum:	Mean Average Sea Level
Source Date:	1956-1972			Projection Name:	Universal Transverse Mercator
Scale or Resolution:	Varies				

Map Key	Number of Records	Direction/ Distance (m)	Elev/Diff (m)	Site	DB
Source Name:		Urban Geology Automated Information System (UGAIS)			
Source Originators:		Geological Survey of Canada			
144	1 of 9	SSW/224.4	77.9 / 1.00	Canvet Publications Ltd. 359 Kent St Suite 407 Ottawa ON K2P 0R6	SCT
Established:		1972			
Plant Size (ft²):					
Employment:		9			
--Details--					
Description:		Periodical Publishers			
SIC/NAICS Code:		511120			
144	2 of 9	SSW/224.4	77.9 / 1.00	CANVET PUBLICATIONS LTD. 359 KENT STREET, SUITE 504 OTTAWA ON K2P 0R6	GEN
Generator No:		ON0507900		PO Box No:	
Status:				Country:	
Approval Years:		86,87		Choice of Contact:	
Contam. Facility:				Co Admin:	
MHSW Facility:				Phone No Admin:	
SIC Code:		2841			
SIC Description:		NEWSPAPER, ETC. IND.			
Detail(s)					
Waste Class:		264			
Waste Class Desc:		PHOTOPROCESSING WASTES			
144	3 of 9	SSW/224.4	77.9 / 1.00	CANVET PUBLICATIONS LTD. 08-145 359 KENT STREET, SUITE 504 OTTAWA ON K2P 0R6	GEN
Generator No:		ON0507900		PO Box No:	
Status:				Country:	
Approval Years:		92,93,94,95,96,97,98		Choice of Contact:	
Contam. Facility:				Co Admin:	
MHSW Facility:				Phone No Admin:	
SIC Code:		2841			
SIC Description:		NEWSPAPER, ETC. IND.			
Detail(s)					
Waste Class:		264			
Waste Class Desc:		PHOTOPROCESSING WASTES			
144	4 of 9	SSW/224.4	77.9 / 1.00	CANVET PUBLICATIONS LTD. 359 KENT STREET SUITE 504 OTTAWA ON	GEN
Generator No:		ON0507900		PO Box No:	
Status:				Country:	
Approval Years:		99,00,01		Choice of Contact:	
Contam. Facility:				Co Admin:	
MHSW Facility:				Phone No Admin:	
SIC Code:		2841			

Map Key	Number of Records	Direction/ Distance (m)	Elev/Diff (m)	Site	DB
SIC Description:		NEWSPAPER, ETC. IND.			
<u>Detail(s)</u>					
Waste Class:		264			
Waste Class Desc:		PHOTOPROCESSING WASTES			
144	5 of 9	SSW/224.4	77.9 / 1.00	DOMINION COMMAND ROYAL CANADIAN LEGION 359 KENT STREET PRINT SHOP OTTAWA ON K2P 0R7	GEN
Generator No:	ON1762300			PO Box No:	
Status:				Country:	
Approval Years:	93,95,96,97,98,99,00,01			Choice of Contact:	
Contam. Facility:				Co Admin:	
MHSW Facility:				Phone No Admin:	
SIC Code:	9861				
SIC Description:	CIVIC/FRAT. ORGAN.				
<u>Detail(s)</u>					
Waste Class:		213			
Waste Class Desc:		PETROLEUM DISTILLATES			
Waste Class:		264			
Waste Class Desc:		PHOTOPROCESSING WASTES			
144	6 of 9	SSW/224.4	77.9 / 1.00	DOMINION COMMAND ROYAL CANADIAN LEGION 359 KENT STREET OTTAWA ON K2P 0R7	GEN
Generator No:	ON1762300			PO Box No:	
Status:				Country:	
Approval Years:	94			Choice of Contact:	
Contam. Facility:				Co Admin:	
MHSW Facility:				Phone No Admin:	
SIC Code:	9861				
SIC Description:	CIVIC/FRAT. ORGAN.				
<u>Detail(s)</u>					
Waste Class:		213			
Waste Class Desc:		PETROLEUM DISTILLATES			
144	7 of 9	SSW/224.4	77.9 / 1.00	359 Kent Street Ottawa ON K2P 0R6	EHS
Order No:	20050826023			Nearest Intersection:	
Status:	C			Municipality:	
Report Type:	Basic Report			Client Prov/State:	ON
Report Date:	9/7/2005			Search Radius (km):	0.25
Date Received:	8/26/2005			X:	-75.697223
Previous Site Name:				Y:	45.413547
Lot/Building Size:					
Additional Info Ordered:					

Map Key	Number of Records	Direction/ Distance (m)	Elev/Diff (m)	Site	DB
144	8 of 9	SSW/224.4	77.9 / 1.00	Taggart Corporation 359 Kent St Ottawa ON K2P 0R6	GEN
Generator No:	ON9791017			PO Box No:	
Status:				Country:	
Approval Years:	07,08			Choice of Contact:	
Contam. Facility:				Co Admin:	
MHSW Facility:				Phone No Admin:	
SIC Code:	531310				
SIC Description:	Real Estate Property Managers				
<u>Detail(s)</u>					
Waste Class:		243			
Waste Class Desc:		PCB'S			
144	9 of 9	SSW/224.4	77.9 / 1.00	359 Kent Street Ltd. 359 Kent Street Ottawa ON K2P 0R6	GEN
Generator No:	ON6916212			PO Box No:	
Status:				Country:	
Approval Years:	2010			Choice of Contact:	
Contam. Facility:				Co Admin:	
MHSW Facility:				Phone No Admin:	
SIC Code:	531310				
SIC Description:	Real Estate Property Managers				
<u>Detail(s)</u>					
Waste Class:		212			
Waste Class Desc:		ALIPHATIC SOLVENTS			
145	1 of 2	SE/227.9	75.8 / -1.03	ASHLEY REPRODUCTIONS INC. 386 BANK STREET OTTAWA ON K2P 1Y4	GEN
Generator No:	ON1078600			PO Box No:	
Status:				Country:	
Approval Years:	88,89,90			Choice of Contact:	
Contam. Facility:				Co Admin:	
MHSW Facility:				Phone No Admin:	
SIC Code:	2819				
SIC Description:	OTHER COMM. PRINTING				
<u>Detail(s)</u>					
Waste Class:		264			
Waste Class Desc:		PHOTOPROCESSING WASTES			
145	2 of 2	SE/227.9	75.8 / -1.03	ASHLEY REPRODUCTIONS INC. 03-350 386 BANK STREET OTTAWA ON K2P 1Y4	GEN
Generator No:	ON1078600			PO Box No:	
Status:				Country:	
Approval Years:	92,93,94,95,96,97,98			Choice of Contact:	
Contam. Facility:				Co Admin:	
MHSW Facility:				Phone No Admin:	
SIC Code:	2819				

Map Key	Number of Records	Direction/ Distance (m)	Elev/Diff (m)	Site	DB
SIC Description:		OTHER COMM. PRINTING			
<u>Detail(s)</u>					
Waste Class:		264			
Waste Class Desc:		PHOTOPROCESSING WASTES			
146	1 of 6	W/230.0	77.8 / 0.97	SEALTEST DIVISION OF AULT FOODS; 453 COOPER STREET OTTAWA ON K2P 0H1	NPCB
Company Code:		O0463			
Industry:		Food/Beverage/Water			
Site Status:					
Transaction Date:		10/29/1990			
Inspection Date:		11/26/1987			
146	2 of 6	W/230.0	77.8 / 0.97	AULT FOODS 453 COOPER STREET OTTAWA WINCHESTER 490 GORDON STREET OTTAWA CITY ON K2P 0H1	SPL
Ref No:		8572		Discharger Report:	
Site No:				Material Group:	
Incident Dt:		8/24/1988		Health/Env Conseq:	
Year:				Client Type:	
Incident Cause:		VALVE/FITTING LEAK OR FAILURE		Sector Type:	
Incident Event:				Agency Involved:	
Contaminant Code:				Nearest Watercourse:	
Contaminant Name:				Site Address:	
Contaminant Limit 1:				Site District Office:	
Contam Limit Freq 1:				Site Postal Code:	
Contaminant UN No 1:				Site Region:	
Environment Impact:				Site Municipality: 20101	
Nature of Impact:		OTHER		Site Lot:	
Receiving Medium:		AIR		Site Conc:	
Receiving Env:				Northing:	
MOE Response:				Easting:	
Dt MOE Arvl on Scn:				Site Geo Ref Accu:	
MOE Reported Dt:		8/24/1988		Site Map Datum:	
Dt Document Closed:				SAC Action Class:	
Incident Reason:		MATERIAL FAILURE		Source Type:	
Site Name:					
Site County/District:					
Site Geo Ref Meth:					
Incident Summary:		AULT FOODS- AMMONIA LEAK TO ATMOSPHERE FROM VALVE IN COOLING SYSTEM			
Contaminant Qty:					
146	3 of 6	W/230.0	77.8 / 0.97	AULT FOODS 453 COOPER ST.AT KENT ST. OTTAWA OTTAWA DAIRY OTTAWA CITY ON K2P 0H1	SPL
Ref No:		42547		Discharger Report:	
Site No:				Material Group:	
Incident Dt:		10/24/1990		Health/Env Conseq:	
Year:				Client Type:	
Incident Cause:		OTHER CAUSE (N.O.S.)		Sector Type:	
Incident Event:				Agency Involved:	
Contaminant Code:				Nearest Watercourse:	

Map Key	Number of Records	Direction/ Distance (m)	Elev/Diff (m)	Site	DB
Contaminant Name: Contaminant Limit 1: Contam Limit Freq 1: Contaminant UN No 1:				Site Address: Site District Office: Site Postal Code: Site Region: Site Municipality: 20101 Site Lot: Site Conc: Northing: Easting: Site Geo Ref Accu: Site Map Datum: SAC Action Class: Source Type:	
Environment Impact: NOT ANTICIPATED Nature of Impact: Other Receiving Medium: LAND / WATER Receiving Env: MOE Response: Dt MOE Arvl on Scn: MOE Reported Dt: 10/24/1990 Dt Document Closed: Incident Reason: UNKNOWN Site Name: Site County/District: Site Geo Ref Meth: Incident Summary: AULT FOODS-130L. DIESEL :TO GROUND AND SEWERS. Contaminant Qty:					

146	4 of 6	W/230.0	77.8 / 0.97	AULT FOODS LIMITED 453 COOPER STREET OTTAWA ON K2P 0H1	GEN
Generator No: ON0632408 Status: Approval Years: 88 Contam. Facility: MHSW Facility: SIC Code: 1041 SIC Description: FLUID MILK IND.				PO Box No: Country: Choice of Contact: Co Admin: Phone No Admin:	
<u>Detail(s)</u>					
Waste Class: 213 Waste Class Desc: PETROLEUM DISTILLATES					
Waste Class: 252 Waste Class Desc: WASTE OILS & LUBRICANTS					

146	5 of 6	W/230.0	77.8 / 0.97	AULT FOODS LIMITED 453 COOPER STREET OTTAWA ON K2P 0H1	GEN
Generator No: ON0632408 Status: Approval Years: 89,90 Contam. Facility: MHSW Facility: SIC Code: 1041 SIC Description: FLUID MILK IND.				PO Box No: Country: Choice of Contact: Co Admin: Phone No Admin:	
<u>Detail(s)</u>					
Waste Class: 122 Waste Class Desc: ALKALINE WASTES - OTHER METALS					
Waste Class: 212 Waste Class Desc: ALIPHATIC SOLVENTS					
Waste Class: 213 Waste Class Desc: PETROLEUM DISTILLATES					

Map Key	Number of Records	Direction/ Distance (m)	Elev/Diff (m)	Site	DB
Waste Class:		252			
Waste Class Desc:		WASTE OILS & LUBRICANTS			
146	6 of 6	W/230.0	77.8 / 0.97	AULT FOODS LIMITE(OUT OF BUSINESS)03-320 453 COOPER STREET OTTAWA ON K2P 0H1	GEN
Generator No:	ON0632408			PO Box No:	
Status:				Country:	
Approval Years:	92,93,94,95,96,97,98			Choice of Contact:	
Contam. Facility:				Co Admin:	
MHSW Facility:				Phone No Admin:	
SIC Code:	1041				
SIC Description:	FLUID MILK IND.				
<u>Detail(s)</u>					
Waste Class:		122			
Waste Class Desc:		ALKALINE WASTES - OTHER METALS			
Waste Class:		148			
Waste Class Desc:		INORGANIC LABORATORY CHEMICALS			
Waste Class:		212			
Waste Class Desc:		ALIPHATIC SOLVENTS			
Waste Class:		213			
Waste Class Desc:		PETROLEUM DISTILLATES			
Waste Class:		252			
Waste Class Desc:		WASTE OILS & LUBRICANTS			
Waste Class:		263			
Waste Class Desc:		ORGANIC LABORATORY CHEMICALS			
147	1 of 1	NE/230.0	75.9 / -1.00	335 Cooper Street Ottawa ON K2P 0G5	EHS
Order No:	21041400015			Nearest Intersection:	
Status:	C			Municipality:	
Report Type:	Standard Report			Client Prov/State:	ON
Report Date:	19-APR-21			Search Radius (km):	.25
Date Received:	14-APR-21			X:	-75.6947608
Previous Site Name:				Y:	45.4171295
Lot/Building Size:					
Additional Info Ordered:	Fire Insur. Maps and/or Site Plans				
148	1 of 16	WSW/230.0	78.9 / 2.00	BUDGET CAR & TRUCK RENTALS OF OTTAWA 443 SOMERSET ST W OTTAWA ON K1R 5J7	PRT
Location ID:	11099				
Type:	private				
Expiry Date:					
Capacity (L):	22730.00				
Licence #:	0001026975				
148	2 of 16	WSW/230.0	78.9 / 2.00	443 Somerset St. West Ottawa ON K1R 5J7	EHS

Map Key	Number of Records	Direction/ Distance (m)	Elev/Diff (m)	Site	DB
Order No: 20050328084 Status: C Report Type: Report Date: 4/6/2005 Date Received: 3/28/2005 Previous Site Name: Lot/Building Size: Additional Info Ordered:					
Nearest Intersection: Municipality: Client Prov/State: ON Search Radius (km): 0.25 X: -75.698785 Y: 45.414569					
148	3 of 16	WSW/230.0	78.9 / 2.00	BUDGET CAR & TRUCK RENTALS OF OTTAWA 443 SOMERSET ST W OTTAWA ON K1R 5J7	FSTH
License Issue Date: 1/11/1991 Tank Status: Licensed Tank Status As Of: August 2007 Operation Type: Private Fuel Outlet Facility Type: Gasoline Station - Self Serve					
--Details--					
Status: Not-Active Year of Installation: 1990 Corrosion Protection: Capacity: 22500 Tank Fuel Type: Liquid Fuel Single Wall UST - Gasoline					
148	4 of 16	WSW/230.0	78.9 / 2.00	Budget Car Inc 443 Somerset St. West Ottawa ON K1R 5J7	GEN
Generator No: ON4197992 Status: Approval Years: 06,07,08 Contam. Facility: MHSW Facility: SIC Code: 532111 SIC Description: Passenger Car Rental					
PO Box No: Country: Choice of Contact: Co Admin: Phone No Admin:					
Detail(s)					
Waste Class: 150 Waste Class Desc: INERT INORGANIC WASTES					
148	5 of 16	WSW/230.0	78.9 / 2.00	Avraham Holdings Inc. 443 SOMERSET ST W, OTTAWA, ON, K1R 5J7 OTTAWA ON K1R 5J7	RSC
RSC ID: 46025 RA No: RSC Type: Curr Property Use: Commercial Ministry District: OTTAWA Filing Date: 22-Jan-09 Date Ack: Date Returned: Restoration Type: Soil Type: Criteria: CPU Issued Sect 1686: No					
Cert Date: 25-Jun-08 Cert Prop Use No: No CPU Intended Prop Use: Commercial Qual Person Name: Neil Zaret Stratified (Y/N): Audit (Y/N): Entire Leg Prop. (Y/N): Yes Accuracy Estimate: 2 to 5 meters Telephone: 613-7397696x18 Fax: 613-7395736 Email: nzaret@gmail.com					

Map Key	Number of Records	Direction/ Distance (m)	Elev/Diff (m)	Site	DB
Asmt Roll No:		0614-041-901-20000-0000			
Prop ID No (PIN):		04120-0037 (LT)			
Property Municipal Address:		443 SOMERSET ST W, OTTAWA, ON, K1R 5J7			
Mailing Address:		Suite 3302, 38 METROPOLE PVT, OTTAWA, ON, K1Z 1E9			
Latitude & Longitude:		45.41457830N 75.69887050W (converted from UTM)			
UTM Coordinates:		NAD83 18-445317-5029244			
Consultant:					
Legal Desc:		LT 26A, PL 15061 , N/S Somerset Street ; Ottawa/Nepean			
Measurement Method:		Digitized from a satellite image			
Applicable Standards:		Full Depth Site Conditions Standard, with Nonpotable Ground Water, Coarse Textured Soil, for Industrial/Commercial/Community property use			
RSC PDF:					

148	6 of 16	WSW/230.0	78.9 / 2.00	Budget Car Inc 443 Somerset St. West Ottawa ON K1R 5J7	GEN
Generator No:	ON4197992			PO Box No:	
Status:				Country:	
Approval Years:	2010			Choice of Contact:	
Contam. Facility:				Co Admin:	
MHSW Facility:				Phone No Admin:	
SIC Code:	532111				
SIC Description:	Passenger Car Rental				
Detail(s)					
Waste Class:	150				
Waste Class Desc:	INERT INORGANIC WASTES				

148	7 of 16	WSW/230.0	78.9 / 2.00	Budget Car Inc 443 Somerset St. West Ottawa ON K1R 5J7	GEN
Generator No:	ON4197992			PO Box No:	
Status:				Country:	
Approval Years:	2011			Choice of Contact:	
Contam. Facility:				Co Admin:	
MHSW Facility:				Phone No Admin:	
SIC Code:	532111				
SIC Description:	Passenger Car Rental				
Detail(s)					
Waste Class:	150				
Waste Class Desc:	INERT INORGANIC WASTES				

148	8 of 16	WSW/230.0	78.9 / 2.00	Budget Car Inc 443 Somerset St. West Ottawa ON K1R 5J7	GEN
Generator No:	ON4197992			PO Box No:	
Status:				Country:	
Approval Years:	2012			Choice of Contact:	
Contam. Facility:				Co Admin:	
MHSW Facility:				Phone No Admin:	
SIC Code:	532111				
SIC Description:	Passenger Car Rental				
Detail(s)					

Map Key	Number of Records	Direction/ Distance (m)	Elev/Diff (m)	Site	DB
Waste Class:		150			
Waste Class Desc:		INERT INORGANIC WASTES			
148	9 of 16	WSW/230.0	78.9 / 2.00	Budget Car Inc 443 Somerset St. West Ottawa ON	GEN
Generator No:	ON4197992			PO Box No:	
Status:				Country:	
Approval Years:	2013			Choice of Contact:	
Contam. Facility:				Co Admin:	
MHSW Facility:				Phone No Admin:	
SIC Code:	532111				
SIC Description:					
<u>Detail(s)</u>					
Waste Class:		150			
Waste Class Desc:		INERT INORGANIC WASTES			
148	10 of 16	WSW/230.0	78.9 / 2.00	Budget Car Inc 443 Somerset St. West Ottawa ON K1R 5J7	GEN
Generator No:	ON4197992			PO Box No:	
Status:				Country:	Canada
Approval Years:	2016			Choice of Contact:	CO_OFFICIAL
Contam. Facility:	No			Co Admin:	
MHSW Facility:	No			Phone No Admin:	
SIC Code:	532111				
SIC Description:	532111				
<u>Detail(s)</u>					
Waste Class:		150			
Waste Class Desc:		INERT INORGANIC WASTES			
148	11 of 16	WSW/230.0	78.9 / 2.00	Budget Car Inc 443 Somerset St. West Ottawa ON K1R 5J7	GEN
Generator No:	ON4197992			PO Box No:	
Status:				Country:	Canada
Approval Years:	2015			Choice of Contact:	CO_OFFICIAL
Contam. Facility:	No			Co Admin:	
MHSW Facility:	No			Phone No Admin:	
SIC Code:	532111				
SIC Description:	532111				
<u>Detail(s)</u>					
Waste Class:		150			
Waste Class Desc:		INERT INORGANIC WASTES			
148	12 of 16	WSW/230.0	78.9 / 2.00	Budget Car Inc 443 Somerset St. West Ottawa ON K1R 5J7	GEN
Generator No:	ON4197992			PO Box No:	
Status:				Country:	Canada

Map Key	Number of Records	Direction/ Distance (m)	Elev/Diff (m)	Site	DB
Approval Years: Contam. Facility: MHSW Facility: SIC Code: SIC Description:	2014 No No 532111 532111			Choice of Contact: Co Admin: Phone No Admin:	CO_OFFICIAL
<u>Detail(s)</u>					
Waste Class: Waste Class Desc:		150	INERT INORGANIC WASTES		
148	13 of 16	WSW/230.0	78.9 / 2.00	Budget Car Inc 443 Somerset St. West Ottawa ON K1R 5J7	GEN
Generator No: Status: Approval Years: Contam. Facility: MHSW Facility: SIC Code: SIC Description:	ON4197992 Registered As of Dec 2018			PO Box No: Country: Choice of Contact: Co Admin: Phone No Admin:	Canada
<u>Detail(s)</u>					
Waste Class: Waste Class Desc:		150 L	Inert organic wastes		
148	14 of 16	WSW/230.0	78.9 / 2.00	Budget Car Inc 443 Somerset St. West Ottawa ON K1R 5J7	GEN
Generator No: Status: Approval Years: Contam. Facility: MHSW Facility: SIC Code: SIC Description:	ON4197992 Registered As of Jul 2020			PO Box No: Country: Choice of Contact: Co Admin: Phone No Admin:	Canada
<u>Detail(s)</u>					
Waste Class: Waste Class Desc:		150 L	Inert organic wastes		
148	15 of 16	WSW/230.0	78.9 / 2.00	BUDGET CAR & TRUCK RENTALS OF OTTAWA 443 SOMERSET ST W OTTAWA K1R 5J7 ON CA ON	DTNK
148	16 of 16	WSW/230.0	78.9 / 2.00	BUDGET CAR & TRUCK RENTALS OF OTTAWA 443 SOMERSET ST W OTTAWA K1R 5J7 ON CA ON	FST
Instance No: Status: Cont Name: Instance Type: Item: Item Description:	10907017 FS LIQUID FUEL TANK FS Liquid Fuel Tank			Manufacturer: Serial No: Ulc Standard: Quantity: Unit of Measure: Fuel Type:	Gasoline

Map Key	Number of Records	Direction/ Distance (m)	Elev/Diff (m)	Site	DB
Tank Type: Single Wall UST Install Date: 1/9/1991 Install Year: 1990 Years in Service: Model: NULL Description: Capacity: 22500 Tank Material: Fiberglass (FRP) Corrosion Protect: Overfill Protect: Facility Type: FS Liquid Fuel Tank Parent Facility Type: Facility Location: Device Installed Location: 443 SOMERSET ST W OTTAWA K1R 5J7 ON CA					
Fuel Type2: NULL Fuel Type3: NULL Piping Steel: Piping Galvanized: Tanks Single Wall St: Piping Underground: Num Underground: Panam Related: Panam Venue:					
<u>Fuel Storage Tank Details</u>					
Owner Account Name: BUDGET CAR & TRUCK RENTALS OF OTTAWA					
<u>Liquid Fuel Tank Details</u>					
Overfill Protection:					
Owner Account Name: BUDGET CAR & TRUCK RENTALS OF OTTAWA					
Item: FS LIQUID FUEL TANK					
149	1 of 4	SE/230.3	75.9 / -0.97	CANADIAN UNION OF POSTAL WORKERS 377 BANK STREET OTTAWA ON K2P 1Y3	GEN
Generator No: ON1763400 Status: Approval Years: 93,94,95,96,97,98,99,00,01 Contam. Facility: MHSW Facility: SIC Code: 2819 SIC Description: OTHER COMM. PRINTING					
<u>Detail(s)</u>					
Waste Class: 264					
Waste Class Desc: PHOTOPROCESSING WASTES					
149	2 of 4	SE/230.3	75.9 / -0.97	Canadian Union of Postal Workers 377 Bank Street Ottawa ON K2P 1Y3	GEN
Generator No: ON6285950 Status: Approval Years: 06,07,08 Contam. Facility: MHSW Facility: SIC Code: 491110 323119 SIC Description: Postal Service, Other Printing					
<u>Detail(s)</u>					
Waste Class: 264					
Waste Class Desc: PHOTOPROCESSING WASTES					

Map Key	Number of Records	Direction/ Distance (m)	Elev/Diff (m)	Site	DB
149	3 of 4	SE/230.3	75.9 / -0.97	377 Bank Street Ottawa ON K2P 1Y3	EHS
Order No:	20110106026			Nearest Intersection:	
Status:	C			Municipality:	
Report Type:	Custom Report			Client Prov/State:	ON
Report Date:	1/13/2011			Search Radius (km):	0.25
Date Received:	1/6/2011 1:19:43 PM			X:	-75.694685
Previous Site Name:				Y:	45.413601
Lot/Building Size:					
Additional Info Ordered:					

149	4 of 4	SE/230.3	75.9 / -0.97	Canadian Union of Postal Workers 377 Bank Street Ottawa ON K2P 1Y3	GEN
Generator No:	ON5251946			PO Box No:	
Status:	Registered			Country:	Canada
Approval Years:	As of Jan 2021			Choice of Contact:	
Contam. Facility:				Co Admin:	
MHSW Facility:				Phone No Admin:	
SIC Code:					
SIC Description:					

Detail(s)

Waste Class:	263 C
Waste Class Desc:	Misc. waste organic chemicals
Waste Class:	122 L
Waste Class Desc:	Alkaline slutions - containing other metals and non-metals (not cyanide)
Waste Class:	263 I
Waste Class Desc:	Misc. waste organic chemicals
Waste Class:	148 C
Waste Class Desc:	Misc. wastes and inorganic chemicals

150	1 of 1	NW/230.7	77.9 / 1.00	COOKWARE CENTRE (THE) 220 BANK ST OTTAWA ON K2P 1X1	SCT
Established:	1959				
Plant Size (ft²):	0				
Employment:	0				
--Details--					
Description:	Service Establishment Machinery, Equipment and Supplies Wholesaler-Distributors				
SIC/NAICS Code:	417920				

151	1 of 1	NNE/232.7	76.2 / -0.68	355 COOPER ST Ottawa ON	WWIS
Well ID:	7312995			Data Entry Status:	
Construction Date:				Data Src:	
Primary Water Use:	Test Hole			Date Received:	6/19/2018
Sec. Water Use:	Monitoring			Selected Flag:	True
Final Well Status:	Test Hole			Abandonment Rec:	
Water Type:				Contractor:	7241
Casing Material:				Form Version:	7

Map Key	Number of Records	Direction/ Distance (m)	Elev/Diff (m)	Site	DB
Audit No:	Z212308			Owner:	
Tag:	A199385			Street Name:	355 COOPER ST
Construction Method:				County:	OTTAWA
Elevation (m):				Municipality:	NEPEAN TOWNSHIP
Elevation Reliability:				Site Info:	
Depth to Bedrock:				Lot:	
Well Depth:				Concession:	
Overburden/Bedrock:				Concession Name:	
Pump Rate:				Easting NAD83:	
Static Water Level:				Northing NAD83:	
Flowing (Y/N):				Zone:	
Flow Rate:				UTM Reliability:	
Clear/Cloudy:					
PDF URL (Map):					

Additional Detail(s) (Map)

Well Completed Date: 2018/03/02
Year Completed: 2018
Depth (m): 6.1
Latitude: 45.4173616927019
Longitude: -75.6955945372303
Path:

Bore Hole Information

Bore Hole ID:	1007108655	Elevation:	
DP2BR:		Elevrc:	
Spatial Status:		Zone:	18
Code OB:		East83:	445576.00
Code OB Desc:		North83:	5029551.00
Open Hole:		Org CS:	UTM83
Cluster Kind:		UTMRC:	4
Date Completed:	02-Mar-2018 00:00:00	UTMRC Desc:	margin of error : 30 m - 100 m
Remarks:		Location Method:	wwr
Elevrc Desc:			
Location Source Date:			
Improvement Location Source:			
Improvement Location Method:			
Source Revision Comment:			
Supplier Comment:			

**Overburden and Bedrock
Materials Interval**

Formation ID: 1007367755
Layer: 3
Color: 2
General Color: GREY
Mat1: 05
Most Common Material: CLAY
Mat2: 85
Mat2 Desc: SOFT
Mat3:
Mat3 Desc:
Formation Top Depth: 3.0999999046325684
Formation End Depth: 6.099999904632568
Formation End Depth UOM: m

**Overburden and Bedrock
Materials Interval**

Map Key	Number of Records	Direction/ Distance (m)	Elev/Diff (m)	Site	DB
Formation ID:		1007367753			
Layer:		1			
Color:		6			
General Color:		BROWN			
Mat1:		01			
Most Common Material:		FILL			
Mat2:		28			
Mat2 Desc:		SAND			
Mat3:		11			
Mat3 Desc:		GRAVEL			
Formation Top Depth:		0.0			
Formation End Depth:		1.2200000286102295			
Formation End Depth UOM:		m			
<u>Overburden and Bedrock</u>					
<u>Materials Interval</u>					
Formation ID:		1007367754			
Layer:		2			
Color:		6			
General Color:		BROWN			
Mat1:		05			
Most Common Material:		CLAY			
Mat2:		28			
Mat2 Desc:		SAND			
Mat3:		85			
Mat3 Desc:		SOFT			
Formation Top Depth:		1.2200000286102295			
Formation End Depth:		3.0999999046325684			
Formation End Depth UOM:		m			
<u>Annular Space/Abandonment</u>					
<u>Sealing Record</u>					
Plug ID:		1007367765			
Layer:		3			
Plug From:					
Plug To:					
Plug Depth UOM:		m			
<u>Annular Space/Abandonment</u>					
<u>Sealing Record</u>					
Plug ID:		1007367763			
Layer:		1			
Plug From:		0			
Plug To:		0.310000002384186			
Plug Depth UOM:		m			
<u>Annular Space/Abandonment</u>					
<u>Sealing Record</u>					
Plug ID:		1007367764			
Layer:		2			
Plug From:					
Plug To:					
Plug Depth UOM:		m			
<u>Method of Construction & Well</u>					
<u>Use</u>					

Map Key	Number of Records	Direction/ Distance (m)	Elev/Diff (m)	Site	DB
Method Construction ID:		1007367762			
Method Construction Code:		D			
Method Construction:		Direct Push			
Other Method Construction:					
<u>Pipe Information</u>					
Pipe ID:		1007367752			
Casing No:		0			
Comment:					
Alt Name:					
<u>Construction Record - Screen</u>					
Screen ID:		1007367759			
Layer:		1			
Slot:		10			
Screen Top Depth:		3.09999990463257			
Screen End Depth:		6.09999990463257			
Screen Material:		5			
Screen Depth UOM:		m			
Screen Diameter UOM:		cm			
Screen Diameter:		4.82000017166138			
<u>Water Details</u>					
Water ID:		1007367757			
Layer:					
Kind Code:					
Kind:					
Water Found Depth:					
Water Found Depth UOM:		m			
<u>Hole Diameter</u>					
Hole ID:		1007367756			
Diameter:		8.25			
Depth From:		0.0			
Depth To:		6.099999904632568			
Hole Depth UOM:		m			
Hole Diameter UOM:		cm			

[152](#)

1 of 2

N/232.9

76.9 / 0.04

City of Ottawa

ECA

Ottawa ON K2G 6J8

Approval No:	9955-6EPKBN	MOE District:	Ottawa
Approval Date:	2005-07-28	City:	
Status:	Approved	Longitude:	-75.6961
Record Type:	ECA	Latitude:	45.4174
Link Source:	IDS	Geometry X:	
SWP Area Name:	Rideau Valley	Geometry Y:	
Approval Type:	ECA-Municipal Drinking Water Systems		
Project Type:	Municipal Drinking Water Systems		
Business Name:	City of Ottawa		
Address:			
Full Address:			
Full PDF Link:			
PDF Site Location:			

Map Key	Number of Records	Direction/ Distance (m)	Elev/Diff (m)	Site	DB
152	2 of 2	N/232.9	76.9 / 0.04	City of Ottawa Laurier Avenue at the Rideau Canal Ottawa ON K1P 1J1	ECA
Approval No: 3577-4ZUKD2 Approval Date: 2001-08-24 Status: Approved Record Type: ECA Link Source: IDS SWP Area Name: Rideau Valley Approval Type: ECA-Municipal and Private Water Works Project Type: Municipal and Private Water Works Business Name: City of Ottawa Address: Laurier Avenue at the Rideau Canal Full Address: Full PDF Link: PDF Site Location:		MOE District: Ottawa City: Longitude: -75.6961 Latitude: 45.4174 Geometry X: Geometry Y:			
153	1 of 1	W/233.8	78.9 / 2.00	TRANSPORT TRUCK KENT ST & COOPER ST. MOTOR VEHICLE (OPERATING FLUID) OTTAWA CITY ON	SPL
Ref No: 86705 Site No: Incident Dt: 6/9/1993 Year: Incident Cause: PIPE/HOSE LEAK Incident Event: Contaminant Code: Contaminant Name: Contaminant Limit 1: Contam Limit Freq 1: Contaminant UN No 1: Environment Impact: NOT ANTICIPATED Nature of Impact: Receiving Medium: LAND Receiving Env: MOE Response: Dt MOE Arvl on Scn: MOE Reported Dt: 6/9/1993 Dt Document Closed: Incident Reason: EQUIPMENT FAILURE Site Name: Site County/District: Site Geo Ref Meth: Incident Summary: SEALTEST DAIRY-10L DIESELFUEL TO PAVED LOT,CLEANUPCOMPLETED. Contaminant Qty:		Discharger Report: Material Group: Health/Env Conseq: Client Type: Sector Type: Agency Involved: Nearest Watercourse: Site Address: Site District Office: Site Postal Code: Site Region: Site Municipality: 20101 Site Lot: Site Conc: Northing: Easting: Site Geo Ref Accu: Site Map Datum: SAC Action Class: Source Type:			
154	1 of 1	E/234.3	74.9 / -2.00	OTTAWA CITY - BANK STREET GILMOUR ST./O'CONNOR ST. OTTAWA CITY ON	CA
Certificate #: 3-0369-91- Application Year: 91 Issue Date: 4/16/1991 Approval Type: Municipal sewage Status: Approved Application Type: Client Name: Client Address: Client City:					

Map Key	Number of Records	Direction/ Distance (m)	Elev/Diff (m)	Site	DB
Client Postal Code: Project Description: Contaminants: Emission Control:					

155	1 of 1	W/234.8	78.9 / 2.00	290-292 Kent Street UTM Zone:18 Easting: 445333.64 Northing:5029231.41 Ottawa ON	SPL
Ref No:	4021-AWFPQL			Discharger Report:	
Site No:	NA			Material Group:	
Incident Dt:	2018/03/01			Health/Env Conseq:	2 - Minor Environment
Year:				Client Type:	
Incident Cause:				Sector Type:	Unknown / N/A
Incident Event:	Dumping			Agency Involved:	
Contaminant Code:	46			Nearest Watercourse:	
Contaminant Name:	COOKING GREASE			Site Address:	290-292 Kent Street UTM Zone:18 Easting: 445333.64 Northing:5029231.41
Contaminant Limit 1:				Site District Office:	Ottawa
Contam Limit Freq 1:				Site Postal Code:	
Contaminant UN No 1:	n/a			Site Region:	Eastern
Environment Impact:				Site Municipality:	Ottawa
Nature of Impact:				Site Lot:	
Receiving Medium:				Site Conc:	
Receiving Env:	Land; Surface Water; Source Water Zone			Northing:	
MOE Response:	No			Easting:	
Dt MOE Arvl on Scn:				Site Geo Ref Accu:	
MOE Reported Dt:	2018/03/01			Site Map Datum:	
Dt Document Closed:				SAC Action Class:	Land Spills
Incident Reason:	Deliberate Act			Source Type:	Unknown / N/A
Site Name:	drain/ CB<UNOFFICIAL>				
Site County/District:					
Site Geo Ref Meth:					
Incident Summary:	City of Ottawa: cooking grease to drive, walk, CB				
Contaminant Qty:	0 other - see incident description				

156	1 of 1	WSW/235.7	78.9 / 2.00	ON	WWIS
Well ID:	7211109			Data Entry Status:	
Construction Date:				Data Src:	
Primary Water Use:	Monitoring			Date Received:	11/14/2013
Sec. Water Use:				Selected Flag:	True
Final Well Status:	Abandoned-Other			Abandonment Rec:	
Water Type:				Contractor:	6894
Casing Material:				Form Version:	7
Audit No:	Z096858			Owner:	
Tag:	A152335			Street Name:	
Construction Method:				County:	OTTAWA
Elevation (m):				Municipality:	OTTAWA CITY
Elevation Reliability:				Site Info:	
Depth to Bedrock:				Lot:	
Well Depth:				Concession:	
Overburden/Bedrock:				Concession Name:	
Pump Rate:				Easting NAD83:	
Static Water Level:				Northing NAD83:	
Flowing (Y/N):				Zone:	
Flow Rate:				UTM Reliability:	
Clear/Cloudy:					

PDF URL (Map): https://d2khazk8e83rdv.cloudfront.net/moe_mapping/downloads/2Water/Wells_pdfs/721\7211109.pdf

Map Key	Number of Records	Direction/ Distance (m)	Elev/Diff (m)	Site	DB
---------	-------------------	----------------------------	------------------	------	----

Additional Detail(s) (Map)

Well Completed Date:

Year Completed:

Depth (m):

Latitude: 45.4144341369687

Longitude: -75.6988942716743

Path: 721\7211109.pdf

Bore Hole Information

Bore Hole ID: 1004633020

DP2BR:

Spatial Status:

Code OB:

Code OB Desc:

Open Hole:

Cluster Kind:

Date Completed:

Remarks:

Elevrc Desc:

Location Source Date:

Improvement Location Source:

Improvement Location Method:

Source Revision Comment:

Supplier Comment:

Elevation: 74.565162

Elevrc:

Zone: 18

East83: 445315.00

North83: 5029228.00

Org CS: UTM83

UTMRC: 3

UTMRC Desc: margin of error : 10 - 30 m

Location Method: wwr

Annular Space/Abandonment

Sealing Record

Plug ID: 1004895710

Layer: 1

Plug From: 57

Plug To: 0

Plug Depth UOM: ft

Method of Construction & Well

Use

Method Construction ID: 1004895709

Method Construction Code:

Method Construction:

Other Method Construction:

Pipe Information

Pipe ID: 1004895702

Casing No: 0

Comment:

Alt Name:

Construction Record - Casing

Casing ID: 1004895706

Layer:

Material:

Open Hole or Material:

Depth From:

Depth To:

Casing Diameter:

Casing Diameter UOM: inch

Map Key	Number of Records	Direction/ Distance (m)	Elev/Diff (m)	Site	DB
Casing Depth UOM:		ft			
<u>Construction Record - Screen</u>					
Screen ID:		1004895707			
Layer:					
Slot:					
Screen Top Depth:					
Screen End Depth:					
Screen Material:					
Screen Depth UOM:		ft			
Screen Diameter UOM:		inch			
Screen Diameter:					
<u>Water Details</u>					
Water ID:		1004895705			
Layer:					
Kind Code:					
Kind:					
Water Found Depth:					
Water Found Depth UOM:		ft			
<u>Hole Diameter</u>					
Hole ID:		1004895704			
Diameter:					
Depth From:					
Depth To:					
Hole Depth UOM:		ft			
Hole Diameter UOM:		inch			

157	1 of 1	S/237.3	76.9 / 0.00	29 JAMES STREET, OTTAWA ON K2P 0T4	INC
Incident No:	323080			Any Health Impact:	
Incident ID:	2474538			Any Enviro Impact:	
Instance No:				Service Interrupted:	
Status Code:	Causal Analysis Complete			Was Prop Damaged:	
Attribute Category:	FS-Incident			Reside App. Type:	
Context:				Commer App. Type:	
Date of Occurrence:				Indus App. Type:	
Time of Occurrence:				Institut App. Type:	
Incident Created On:				Venting Type:	
Instance Creation Dt:				Vent Conn Mater:	
Instance Install Dt:				Vent Chimney Mater:	
Occur Insp Start Date:				Pipeline Type:	Service / Riser Distribution Pipeline
Approx Quant Rel:				Pipeline Involved:	
Tank Capacity:				Pipe Material:	Plastic
Fuels Occur Type:				Depth Ground Cover:	.6m
Fuel Type Involved:				Regulator Location:	Outside
Enforcement Policy:				Regulator Type:	Service Regulator (up to 60 psi intake)
Prc Escalation Req:				Operation Pressure:	IP
Tank Material Type:				Liquid Prop Make:	
Tank Storage Type:				Liquid Prop Model:	
Tank Location Type:				Liquid Prop Serial No:	
Pump Flow Rate Cap:				Liquid Prop Notes:	
Task No:				Equipment Type:	
Notes:				Equipment Model:	
Drainage System:				Serial No:	
Sub Surface Contam.:				Cylinder Capacity:	
Aff Prop Use Water:				Cylinder Cap Units:	

Map Key	Number of Records	Direction/ Distance (m)	Elev/Diff (m)	Site	DB
Contam. Migrated: Contact Natural Env: Incident Location: Occurrence Narrative: Operation Type Involved: Item: Item Description: Device Installed Location:		29 JAMES STREET, OTTAWA - 1/2" PIPELINE HIT		Cylinder Mat Type: Near Body of Water:	

158	1 of 1	SSW/238.0	77.9 / 1.00	KENT ST Ottawa ON	WWIS
Well ID:	7344658			Data Entry Status:	
Construction Date:				Data Src:	
Primary Water Use:				Date Received:	10/22/2019
Sec. Water Use:				Selected Flag:	True
Final Well Status:	Abandoned-Other			Abandonment Rec:	Yes
Water Type:				Contractor:	7543
Casing Material:				Form Version:	7
Audit No:	Z286431			Owner:	
Tag:				Street Name:	KENT ST
Construction Method:				County:	OTTAWA
Elevation (m):				Municipality:	NEPEAN TOWNSHIP
Elevation Reliability:				Site Info:	
Depth to Bedrock:				Lot:	
Well Depth:				Concession:	
Overburden/Bedrock:				Concession Name:	
Pump Rate:				Easting NAD83:	
Static Water Level:				Northing NAD83:	
Flowing (Y/N):				Zone:	
Flow Rate:				UTM Reliability:	
Clear/Cloudy:					
PDF URL (Map):	https://d2khazk8e83rdv.cloudfront.net/moe_mapping/downloads/2Water/Wells_pdfs/734\7344658.pdf				

Additional Detail(s) (Map)

Well Completed Date:	2019/09/19
Year Completed:	2019
Depth (m):	
Latitude:	45.4132923690366
Longitude:	-75.697193212642
Path:	734\7344658.pdf

Bore Hole Information

Bore Hole ID:	1007687173	Elevation:	
DP2BR:		Elevrc:	
Spatial Status:		Zone:	18
Code OB:		East83:	445447.00
Code OB Desc:		North83:	5029100.00
Open Hole:		Org CS:	UTM83
Cluster Kind:		UTMRC:	4
Date Completed:	19-Sep-2019 00:00:00	UTMRC Desc:	margin of error : 30 m - 100 m
Remarks:		Location Method:	wwr
Elevrc Desc:			
Location Source Date:			
Improvement Location Source:			
Improvement Location Method:			
Source Revision Comment:			
Supplier Comment:			

Map Key	Number of Records	Direction/ Distance (m)	Elev/Diff (m)	Site	DB
---------	-------------------	----------------------------	------------------	------	----

Pipe Information

Pipe ID: 1008243514
 Casing No: 0
 Comment:
 Alt Name:

Results of Well Yield Testing

Pump Test ID: 1008244306
 Pump Set At:
 Static Level:
 Final Level After Pumping:
 Recommended Pump Depth:
 Pumping Rate:
 Flowing Rate:
 Recommended Pump Rate:
 Levels UOM: ft
 Rate UOM: GPM
 Water State After Test Code:
 Water State After Test:
 Pumping Test Method: 0
 Pumping Duration HR:
 Pumping Duration MIN:
 Flowing:

[159](#) 1 of 1 SSE/240.8 76.9 / 0.00 21 James Street Ottawa ON K2P 0T5 **EHS**

Order No:	20111109003	Nearest Intersection:	
Status:	C	Municipality:	
Report Type:	Custom Report	Client Prov/State:	ON
Report Date:	11/15/2011	Search Radius (km):	0.25
Date Received:	11/9/2011 8:48:16 AM	X:	-75.69537
Previous Site Name:		Y:	45.413207
Lot/Building Size:			
Additional Info Ordered:			

[160](#) 1 of 1 NW/241.8 77.9 / 1.00 212 Bank Street , Ottawa ON **INC**

Incident No:	388460	Any Health Impact:	No
Incident ID:	2540090	Any Enviro Impact:	Unknown
Instance No:		Service Interrupted:	No
Status Code:	Causal Analysis Complete	Was Prop Damaged:	Unknown
Attribute Category:	FS-Perform L1 Near Miss Insp	Reside App. Type:	
Context:		Commer App. Type:	
Date of Occurrence:	2010/05/21 00:00:00	Indus App. Type:	
Time of Occurrence:	12:00:00	Institut App. Type:	
Incident Created On:		Venting Type:	
Instance Creation Dt:		Vent Conn Mater:	
Instance Install Dt:		Vent Chimney Mater:	
Occur Insp Start Date:	2010/05/21 00:00:00	Pipeline Type:	
Approx Quant Rel:	Unknown	Pipeline Involved:	
Tank Capacity:		Pipe Material:	
Fuels Occur Type:	Other	Depth Ground Cover:	
Fuel Type Involved:	Fuel Oil	Regulator Location:	
Enforcement Policy:	NULL	Regulator Type:	
Prc Escalation Req:	NULL	Operation Pressure:	
Tank Material Type:		Liquid Prop Make:	
Tank Storage Type:		Liquid Prop Model:	
Tank Location Type:		Liquid Prop Serial No:	

Map Key	Number of Records	Direction/ Distance (m)	Elev/Diff (m)	Site	DB
Pump Flow Rate Cap: Task No: 2894418 Notes: Drainage System: Unknown Sub Surface Contam.: Unknown Aff Prop Use Water: No Contam. Migrated: Unknown Contact Natural Env: Unknown Incident Location: 212 Bank Street , Ottawa - Near Miss Occurrence Narrative: Discovery of abandoned UST. Operation Type Involved: Commercial (e.g. restaurant, business unit, etc) Item: Item Description: Device Installed Location:					
161	1 of 7	N/241.9	76.9 / 0.00	Claridge Homes Corporation 287 Lisgar Ottawa ON	GEN
Generator No: ON8802785 Status: Approval Years: 2011 Contam. Facility: MHSW Facility: SIC Code: 236110 SIC Description: PO Box No: Country: Choice of Contact: Co Admin: Phone No Admin:					
161	2 of 7	N/241.9	76.9 / 0.00	CLARIDGE HOMES (CENTRETOWN) INC. 287 LISGAR STREET OTTAWA ON	GEN
Generator No: ON5102371 Status: Approval Years: 2012 Contam. Facility: MHSW Facility: SIC Code: 531310 SIC Description: Real Estate Property Managers PO Box No: Country: Choice of Contact: Co Admin: Phone No Admin:					
161	3 of 7	N/241.9	76.9 / 0.00	Claridge Homes (287 Lisgar) Inc. 287 Lisgar Street City of Ottawa, Ontario CITY OF OTTAWA ON	PTTW
EBR Registry No: 012-4615 Ministry Ref No: 3167-9YDHTN Notice Type: Instrument Decision Notice Stage: Notice Date: November 18, 2015 Proposal Date: July 14, 2015 Year: 2015 Instrument Type: (OWRA s. 34) - Permit to Take Water Off Instrument Name: Posted By: Company Name: Claridge Homes (287 Lisgar) Inc. Site Address: Location Other: Proponent Name: Proponent Address: 210 Gladstone Avenue , Suite 2001, Ottawa Ontario, Canada K2P 0Y6 Comment Period: URL: Decision Posted: Exception Posted: Section: Act 1: Act 2: Site Location Map:					

Map Key	Number of Records	Direction/ Distance (m)	Elev/Diff (m)	Site	DB
---------	-------------------	-------------------------	---------------	------	----

Site Location Details:

287 Lisgar Street City of Ottawa, Ontario CITY OF OTTAWA

161	4 of 7	N/241.9	76.9 / 0.00	Claridge Homes Limited Partnership 287 Lisgar Street Ottawa ON K2P 0E1	GEN
Generator No:	ON6723433			PO Box No:	
Status:				Country:	Canada
Approval Years:	2015			Choice of Contact:	CO_OFFICIAL
Contam. Facility:	No			Co Admin:	
MHSW Facility:	No			Phone No Admin:	
SIC Code:	531310				
SIC Description:	REAL ESTATE PROPERTY MANAGERS				
Detail(s)					
Waste Class:	241				
Waste Class Desc:	HALOGENATED SOLVENTS				

161	5 of 7	N/241.9	76.9 / 0.00	Claridge Homes 287 Lisgar Street Ottawa ON K2P 0E1	GEN
Generator No:	ON5558599			PO Box No:	
Status:	Registered			Country:	Canada
Approval Years:	As of Dec 2017			Choice of Contact:	
Contam. Facility:				Co Admin:	
MHSW Facility:				Phone No Admin:	
SIC Code:					
SIC Description:					
Detail(s)					
Waste Class:	221 L				
Waste Class Desc:	Light fuels				

161	6 of 7	N/241.9	76.9 / 0.00	CLARIDGE HOMES (287 LISGAR) INC. 287 LISGAR STREET, OTTAWA, ON K2P 0E1 Ottawa ON	RSC
RSC ID:	225922			Cert Date:	
RA No:	RA1491-15c			Cert Prop Use No:	
RSC Type:	Phase 1 and 2 RSC with RA			Intended Prop Use:	Residential
Curr Property Use:	Commercial			Qual Person Name:	PAUL HURST
Ministry District:	Ottawa District Office			Stratified (Y/N):	
Filing Date:	2019/07/17			Audit (Y/N):	
Date Ack:				Entire Leg Prop. (Y/N):	
Date Returned:				Accuracy Estimate:	
Restoration Type:				Telephone:	
Soil Type:				Fax:	
Criteria:				Email:	
CPU Issued Sect 1686:					
Asmt Roll No:	061404180121700				
Prop ID No (PIN):	04115-0250 (LT)				
Property Municipal Address:	287 LISGAR STREET, OTTAWA, ON K2P 0E1				
Mailing Address:					
Latitude & Latitude:					

Map Key	Number of Records	Direction/ Distance (m)	Elev/Diff (m)	Site	DB
---------	-------------------	----------------------------	------------------	------	----

UTM Coordinates:

Consultant:

Legal Desc:

Measurement Method:

Applicable Standards:

RSC PDF:

<https://www.lrcsde.lrc.gov.on.ca/BFISWebPublic/pub/viewDocument.action?attachmentId=116021&fileName=BROWNFIELDS-E.pdf>

Document(s) Detail

Document Heading:

Supporting Documents

Document Name:

Survey.pdf

Document Type:

A Current plan of Survey

Document Link:

<https://www.lrcsde.lrc.gov.on.ca/BFISWebPublic/pub/viewDocument.action?attachmentId=116082&fileName=Survey.pdf>

Document Heading:

Supporting Documents

Document Name:

PSS RA1491-15c.xls

Document Type:

Property Specific Standards

Document Link:

<https://www.lrcsde.lrc.gov.on.ca/BFISWebPublic/pub/viewDocument.action?attachmentId=116015&fileName=PSS+RA1491-15c.xls>

Document Heading:

Supporting Documents

Document Name:

Current_and_Past_Use_Table_1529796_rev.pdf

Document Type:

Table of Current and Past Property Use

Document Link:

https://www.lrcsde.lrc.gov.on.ca/BFISWebPublic/pub/viewDocument.action?attachmentId=116025&fileName=Current_and_Past_Use_Table_1529796_rev.pdf

Document Heading:

Supporting Documents

Document Name:

RSC Letter - revised July 3 2019.pdf

Document Type:

Lawyer's letter consisting of a legal description of the property

Document Link:

<https://www.lrcsde.lrc.gov.on.ca/BFISWebPublic/pub/viewDocument.action?attachmentId=116022&fileName=RSC+Letter+-+revised+July+3+2019.pdf>

Document Heading:

Supporting Documents

Document Name:

Transfer and register - OC1842883.pdf

Document Type:

Copy of any deed(s), transfer(s) or other document(s)

Document Link:

<https://www.lrcsde.lrc.gov.on.ca/BFISWebPublic/pub/viewDocument.action?attachmentId=116024&fileName=Transfer+and+register+-+OC1842883.pdf>

Document Heading:

Supporting Documents

Document Name:

CSM For RSC.pdf

Document Type:

Phase 2 Conceptual Site Model

Document Link:

<https://www.lrcsde.lrc.gov.on.ca/BFISWebPublic/pub/viewDocument.action?attachmentId=116020&fileName=CSM+For+RSC.pdf>

Document Heading:

Supporting Documents

Document Name:

APEC_Table_Template_with_disclaimer_1529796.pdf

Document Type:

Area(s) of Potential Environmental Concern

Document Link:

https://www.lrcsde.lrc.gov.on.ca/BFISWebPublic/pub/viewDocument.action?attachmentId=116023&fileName=APEC_Table_Template_with_disclaimer_1529796.pdf

Document Heading:

Supporting Documents

Document Name:

Certificate of Status - July 17 2019.pdf

Document Type:

Certificate of Status

Document Link:

<https://www.lrcsde.lrc.gov.on.ca/BFISWebPublic/pub/viewDocument.action?attachmentId=116014&fileName=Certificate+of+Status+-+July+17+2019.pdf>

161

7 of 7

N/241.9

76.9 / 0.00

**Claridge Homes (Carson) Inc.
287 Lisgar Avenue
Ottawa ON K2P 1K8**

SPL

Ref No:

5656-BLBMXB

Site No:

NA

Incident Dt:

2020/01/30

Discharger Report:

Material Group:

Health/Env Conseq:

2 - Minor Environment

Map Key	Number of Records	Direction/ Distance (m)	Elev/Diff (m)	Site	DB
Year:				Client Type:	Corporation
Incident Cause:				Sector Type:	Miscellaneous Industrial
Incident Event:	Overflow/Surcharge			Agency Involved:	
Contaminant Code:	13			Nearest Watercourse:	
Contaminant Name:	DIESEL FUEL			Site Address:	287 Lisgar Avenue
Contaminant Limit 1:				Site District Office:	Ottawa
Contam Limit Freq 1:	n/a			Site Postal Code:	K2P 1K8
Contaminant UN No 1:	1202			Site Region:	Eastern
Environment Impact:				Site Municipality:	Ottawa
Nature of Impact:				Site Lot:	
Receiving Medium:				Site Conc:	
Receiving Env:	Land			Northing:	
MOE Response:	No			Easting:	
Dt MOE Arvl on Scn:				Site Geo Ref Accu:	
MOE Reported Dt:	2020/01/30			Site Map Datum:	
Dt Document Closed:	2020/07/17			SAC Action Class:	TSSA - Fuel Safety Branch - Hydrocarbon Fuel Release/Spill
Incident Reason:	Operator/Human Error			Source Type:	Tank - Above Ground
Site Name:	Condo high rise<UNOFFICIAL>				
Site County/District:					
Site Geo Ref Meth:					
Incident Summary:	TSSA FSB: 3L diesel fuel to concrete during re-fill				
Contaminant Qty:	3 L				

162	1 of 1	N/241.9	76.9 / 0.00	287 Lisgar Street Ottawa ON	EHS
Order No:	20150506131			Nearest Intersection:	
Status:	C			Municipality:	
Report Type:	Standard Report			Client Prov/State:	ON
Report Date:	13-MAY-15			Search Radius (km):	.25
Date Received:	06-MAY-15			X:	-75.696248
Previous Site Name:				Y:	45.41748
Lot/Building Size:					
Additional Info Ordered:	City Directory				

163	1 of 8	NE/243.0	75.9 / -1.00	Tartan Land Corporation 331 Cooper Street, Suite 400 Ottawa ON K2P 0G5	CA
Certificate #:	7703-4KFM9J				
Application Year:	00				
Issue Date:	5/19/00				
Approval Type:	Municipal & Private sewage				
Status:	Approved				
Application Type:	New Certificate of Approval				
Client Name:	South Nepean Development Corporation				
Client Address:	427 Laurier Ave. W., Unit 300				
Client City:	Ottawa				
Client Postal Code:					
Project Description:	Storm and Sanitary Sewers to be constructed in the City of Nepean.				
Contaminants:					
Emission Control:					

163	2 of 8	NE/243.0	75.9 / -1.00	Tartan Land Corporation 331 Cooper Street, Suite 400 Ottawa ON K2P 0G5	CA
Certificate #:	3476-4KFMVT				
Application Year:	00				

Map Key	Number of Records	Direction/ Distance (m)	Elev/Diff (m)	Site	DB
Issue Date:		7/13/00			
Approval Type:		Municipal & Private water			
Status:		Revoked and/or Replaced			
Application Type:		New Certificate of Approval			
Client Name:		South Nepean Development Corporation			
Client Address:		427 Laurier Ave. W., Unit 300			
Client City:		Ottawa			
Client Postal Code:					
Project Description:		Watermains to be constructed in the City of Nepean			
Contaminants:					
Emission Control:					
163	3 of 8	NE/243.0	75.9 / -1.00	Tartan Land Corporation 331 Cooper Street, Suite 400 Ottawa ON K2P 0G5	CA
Certificate #:		3735-4M5HET			
Application Year:		00			
Issue Date:		7/13/00			
Approval Type:		Municipal & Private water			
Status:		Approved			
Application Type:		Amended CofA			
Client Name:		South Nepean Development Corporation			
Client Address:		427 Laurier Ave. W., Unit 300			
Client City:		Ottawa			
Client Postal Code:		K1R 7Y2			
Project Description:		Amend C/A to correct description of works			
Contaminants:					
Emission Control:					
163	4 of 8	NE/243.0	75.9 / -1.00	South Nepean Development Corporation 331 Cooper Street, Suite 400 Ottawa ON K1R 7Y2	ECA
Approval No:		3735-4M5HET		MOE District:	Ottawa
Approval Date:		2000-07-13		City:	
Status:		Approved		Longitude:	-75.69465
Record Type:		ECA		Latitude:	45.417255
Link Source:		IDS		Geometry X:	
SWP Area Name:		Rideau Valley		Geometry Y:	
Approval Type:		ECA-Municipal and Private Water Works			
Project Type:		Municipal and Private Water Works			
Business Name:		South Nepean Development Corporation			
Address:		331 Cooper Street, Suite 400			
Full Address:					
Full PDF Link:					
PDF Site Location:					
163	5 of 8	NE/243.0	75.9 / -1.00	South Nepean Development Corporation 331 Cooper Street, Suite 400 Ottawa ON	ECA
Approval No:		7703-4KFM9J		MOE District:	Ottawa
Approval Date:		2000-05-19		City:	
Status:		Approved		Longitude:	-75.69465
Record Type:		ECA		Latitude:	45.417255
Link Source:		IDS		Geometry X:	
SWP Area Name:		Rideau Valley		Geometry Y:	
Approval Type:		ECA-MUNICIPAL AND PRIVATE SEWAGE WORKS			
Project Type:		MUNICIPAL AND PRIVATE SEWAGE WORKS			

Map Key	Number of Records	Direction/ Distance (m)	Elev/Diff (m)	Site	DB
Business Name: South Nepean Development Corporation Address: 331 Cooper Street, Suite 400 Full Address: Full PDF Link: https://www.accessenvironment.ene.gov.on.ca/instruments/3341-4K9RJV-14.pdf PDF Site Location:					
163	6 of 8	NE/243.0	75.9 / -1.00	South Nepean Development Corporation 331 Cooper Street, Suite 400 Ottawa ON	ECA
Approval No: 3476-4KFMVT Approval Date: 2000-07-13 Status: Revoked and/or Replaced Record Type: ECA Link Source: IDS SWP Area Name: Rideau Valley Approval Type: ECA-Municipal and Private Water Works Project Type: Municipal and Private Water Works Business Name: South Nepean Development Corporation Address: 331 Cooper Street, Suite 400 Full Address: Full PDF Link: PDF Site Location:					
MOE District: Ottawa City: Longitude: -75.69465 Latitude: 45.417255 Geometry X: Geometry Y:					
163	7 of 8	NE/243.0	75.9 / -1.00	Enbridge Gas Distribution Inc. 331 Cooper St. Ottawa ON	SPL
Ref No: 2853-B52NE2 Site No: NA Incident Dt: 2018/09/28 Year: Incident Cause: Incident Event: Leak/Break Contaminant Code: 35 Contaminant Name: NATURAL GAS (METHANE) Contaminant Limit 1: Contam Limit Freq 1: Contaminant UN No 1: 1075 Environment Impact: Nature of Impact: Receiving Medium: Receiving Env: Air MOE Response: No Dt MOE Arvl on Scn: MOE Reported Dt: 2018/09/28 Dt Document Closed:					
Discharger Report: Material Group: Health/Env Conseq: 0 - No Impact Client Type: Corporation Sector Type: Miscellaneous Industrial Agency Involved: Nearest Watercourse: Site Address: 331 Cooper St. Site District Office: Ottawa Site Postal Code: Site Region: Eastern Site Municipality: Ottawa Site Lot: Site Conc: Northing: Easting: Site Geo Ref Accu: Site Map Datum: SAC Action Class: TSSA - Fuel Safety Branch - Hydrocarbon Fuel Release/Spill Valve/Fitting/Piping Source Type:					
Incident Reason: Operator/Human Error Site Name: 1 Inch IP Plastic Service Damage <UNOFFICIAL> Site County/District: Site Geo Ref Meth: Incident Summary: TSSA/FSB: 1" IP Plastic Line Strike - Made Safe Contaminant Qty: 0 other - see incident description					
163	8 of 8	NE/243.0	75.9 / -1.00	PIPELINE HIT 1" 331 COOPER ST,, OTTAWA, ON, K2P 0G5, CA ON	PINC
Incident ID: Pipe Material:					

Map Key	Number of Records	Direction/ Distance (m)	Elev/Diff (m)	Site	DB
Incident No:	2409866			Fuel Category:	
Incident Reported Dt:	10/1/2018			Health Impact:	
Type:	FS-Pipeline Incident			Environment Impact:	
Status Code:				Property Damage:	
Tank Status:	Pipeline Damage Reason Est			Service Interrupt:	
Task No:				Enforce Policy:	
Spills Action Centre:				Public Relation:	
Fuel Type:				Pipeline System:	
Fuel Occurrence Tp:				PSIG:	
Date of Occurrence:				Attribute Category:	
Occurrence Start Dt:				Regulator Location:	
Depth:				Method Details:	
Customer Acct Name:	PIPELINE HIT 1"				
Incident Address:	331 COOPER ST.,OTTAWA,ON,K2P 0G5,CA				
Operation Type:					
Pipeline Type:					
Regulator Type:					
Summary:					
Reported By:					
Affiliation:					
Occurrence Desc:					
Damage Reason:					
Notes:					

164	1 of 1	SE/243.2	75.9 / -1.00	408 BANK STREET OTTAWA ON	WWIS
Well ID:	1536121			Data Entry Status:	
Construction Date:				Data Src:	
Primary Water Use:	Not Used			Date Received:	1/6/2006
Sec. Water Use:				Selected Flag:	True
Final Well Status:	Test Hole			Abandonment Rec:	
Water Type:				Contractor:	1844
Casing Material:				Form Version:	3
Audit No:	Z19282			Owner:	
Tag:	A019061			Street Name:	408 BANK STREET
Construction Method:				County:	OTTAWA
Elevation (m):				Municipality:	OTTAWA CITY
Elevation Reliability:				Site Info:	
Depth to Bedrock:				Lot:	
Well Depth:				Concession:	
Overburden/Bedrock:				Concession Name:	
Pump Rate:				Easting NAD83:	
Static Water Level:				Northing NAD83:	
Flowing (Y/N):				Zone:	
Flow Rate:				UTM Reliability:	
Clear/Cloudy:					
PDF URL (Map):	https://d2khazk8e83rdv.cloudfront.net/moe_mapping/downloads/2Water/Wells_pdfs/153\1536121.pdf				

Additional Detail(s) (Map)

Well Completed Date:	2005/12/09
Year Completed:	2005
Depth (m):	5.4
Latitude:	45.4133614786449
Longitude:	-75.6947147175588
Path:	153\1536121.pdf

Bore Hole Information

Bore Hole ID:	11550187	Elevation:	71.784591
----------------------	----------	-------------------	-----------

Map Key	Number of Records	Direction/ Distance (m)	Elev/Diff (m)	Site	DB
DP2BR:				Elevrc:	
Spatial Status:				Zone:	18
Code OB:	0			East83:	445641.00
Code OB Desc:	Overburden			North83:	5029106.00
Open Hole:				Org CS:	UTM83
Cluster Kind:				UTMRC:	3
Date Completed:	09-Dec-2005 00:00:00			UTMRC Desc:	margin of error : 10 - 30 m
Remarks:				Location Method:	wwr
Elevrc Desc:					
Location Source Date:					
Improvement Location Source:					
Improvement Location Method:					
Source Revision Comment:					
Supplier Comment:					

Overburden and Bedrock

Materials Interval

Formation ID: 933040735
Layer: 2
Color: 6
General Color: BROWN
Mat1: 28
Most Common Material: SAND
Mat2: 06
Mat2 Desc: SILT
Mat3: 11
Mat3 Desc: GRAVEL
Formation Top Depth: 0.20000000298023224
Formation End Depth: 2.0
Formation End Depth UOM: m

Overburden and Bedrock

Materials Interval

Formation ID: 933040736
Layer: 3
Color: 2
General Color: GREY
Mat1: 05
Most Common Material: CLAY
Mat2: 06
Mat2 Desc: SILT
Mat3:
Mat3 Desc:
Formation Top Depth: 2.0
Formation End Depth: 5.400000095367432
Formation End Depth UOM: m

Overburden and Bedrock

Materials Interval

Formation ID: 933040734
Layer: 1
Color: 6
General Color: BROWN
Mat1: 28
Most Common Material: SAND
Mat2:
Mat2 Desc:
Mat3:
Mat3 Desc:
Formation Top Depth: 0.0

Map Key	Number of Records	Direction/ Distance (m)	Elev/Diff (m)	Site	DB
Formation End Depth:		0.20000000298023224			
Formation End Depth UOM:		m			
<u>Annular Space/Abandonment Sealing Record</u>					
Plug ID:		933287081			
Layer:		1			
Plug From:		0			
Plug To:		0.180000007152557			
Plug Depth UOM:		m			
<u>Method of Construction & Well Use</u>					
Method Construction ID:		961536121			
Method Construction Code:		6			
Method Construction:		Boring			
Other Method Construction:					
<u>Pipe Information</u>					
Pipe ID:		11559794			
Casing No:		1			
Comment:					
Alt Name:					
<u>Construction Record - Casing</u>					
Casing ID:		930874051			
Layer:		1			
Material:		5			
Open Hole or Material:		PLASTIC			
Depth From:		0			
Depth To:		2.20000004768372			
Casing Diameter:		5			
Casing Diameter UOM:		cm			
Casing Depth UOM:		m			
<u>Construction Record - Screen</u>					
Screen ID:		933416987			
Layer:		1			
Slot:		10			
Screen Top Depth:		2.20000004768372			
Screen End Depth:		5.40000009536743			
Screen Material:		5			
Screen Depth UOM:		m			
Screen Diameter UOM:		cm			
Screen Diameter:		6			
<u>Results of Well Yield Testing</u>					
Pump Test ID:		991536121			
Pump Set At:					
Static Level:					
Final Level After Pumping:					
Recommended Pump Depth:					
Pumping Rate:					
Flowing Rate:					
Recommended Pump Rate:					

Map Key	Number of Records	Direction/ Distance (m)	Elev/Diff (m)	Site	DB
Levels UOM: Rate UOM: Water State After Test Code: Water State After Test: Pumping Test Method: Pumping Duration HR: Pumping Duration MIN: Flowing:		ft GPM 1 CLEAR No			
<u>Hole Diameter</u>					
Hole ID: Diameter: Depth From: Depth To: Hole Depth UOM: Hole Diameter UOM:		11680799 10.0 0.0 5.400000095367432 m cm			
165	1 of 66	E/243.7	74.9 / -2.00	DENTAL TECHNOLOGY GROUP INC. 267 O'CONNOR ST SUITE 101 OTTAWA ON K2P 1V3	SCT
Established: Plant Size (ft²): Employment:		1989 0 14			
--Details--					
Description:		Medical Equipment and Supplies Manufacturing			
SIC/NAICS Code:		339110			
Description:		DENTAL EQUIPMENT AND SUPPLIES			
SIC/NAICS Code:		3843			
165	2 of 66	E/243.7	74.9 / -2.00	E.L. LITTLEJOHN & ASSOCIATES 267 O'Connor St Ottawa ON K2P 1V3	SCT
Established: Plant Size (ft²): Employment:		1972 1200 2			
--Details--					
Description:		Other Printing			
SIC/NAICS Code:		323119			
Description:		Periodical Publishers			
SIC/NAICS Code:		511120			
Description:		Database and Directory Publishers			
SIC/NAICS Code:		511140			
165	3 of 66	E/243.7	74.9 / -2.00	KOPP CLINICAL LABORATORIES 267 O'CONNOR STREET, SUITE 104 OTTAWA ON K2P 1V3	GEN
Generator No:		ON0390100		PO Box No:	
Status:				Country:	
Approval Years:		86,87,88,89,90		Choice of Contact:	
Contam. Facility:				Co Admin:	

Map Key	Number of Records	Direction/ Distance (m)	Elev/Diff (m)	Site	DB
MHSW Facility: SIC Code: 8681 SIC Description:		MEDICAL LABORATORIES		Phone No Admin:	
<u>Detail(s)</u>					
Waste Class: Waste Class Desc:		312 PATHOLOGICAL WASTES			
165	4 of 66	E/243.7	74.9 / -2.00	KOPP CLINICAL LABORAT (OUT OF BUSINESS) 267 O'CONNOR STREET, SUITE 104 OTTAWA ON K2P 1V3	GEN
Generator No: ON0390100 Status: Approval Years: 92,93,96,97,98 Contam. Facility: MHSW Facility: SIC Code: 8681 SIC Description:		MEDICAL LABORATORIES		PO Box No: Country: Choice of Contact: Co Admin: Phone No Admin:	
<u>Detail(s)</u>					
Waste Class: Waste Class Desc:		312 PATHOLOGICAL WASTES			
165	5 of 66	E/243.7	74.9 / -2.00	KOPP CLINICAL LABORATORIES 23-100 267 O'CONNOR STREET, SUITE 104 OTTAWA ON K2P 1V3	GEN
Generator No: ON0390100 Status: Approval Years: 94,95 Contam. Facility: MHSW Facility: SIC Code: 8681 SIC Description:		MEDICAL LABORATORIES		PO Box No: Country: Choice of Contact: Co Admin: Phone No Admin:	
<u>Detail(s)</u>					
Waste Class: Waste Class Desc:		312 PATHOLOGICAL WASTES			
165	6 of 66	E/243.7	74.9 / -2.00	O'CONNOR PHARMACY 267 O'CONNER STREET OTTAWA ON K2P 1V3	GEN
Generator No: ON8434988 Status: Approval Years: 02,03,04 Contam. Facility: MHSW Facility: SIC Code: SIC Description:				PO Box No: Country: Choice of Contact: Co Admin: Phone No Admin:	
<u>Detail(s)</u>					
Waste Class: Waste Class Desc:		261 PHARMACEUTICALS			

Map Key	Number of Records	Direction/ Distance (m)	Elev/Diff (m)	Site	DB
165	7 of 66	E/243.7	74.9 / -2.00	The Dental Technology Group 267 O'Connor St Suite 101 Ottawa ON K2P 1V3	SCT
Established: Plant Size (ft²): Employment:					
165	8 of 66	E/243.7	74.9 / -2.00	E.L. Littlejohn & Associates Ltd. 267 O'Connor St Ottawa ON K2P 1V3	SCT
Established: 1972 Plant Size (ft²): 1200 Employment: 2					
--Details--					
Description:		Other Printing			
SIC/NAICS Code:		323119			
Description:		Periodical Publishers			
SIC/NAICS Code:		511120			
Description:		Directory and Mailing List Publishers			
SIC/NAICS Code:		511140			
165	9 of 66	E/243.7	74.9 / -2.00	CML HealthCare Inc. 267 O'Connor Street Ottawa ON K2P 1V3	GEN
Generator No:		ON2674529		PO Box No:	
Status:				Country:	
Approval Years:		04,05,07,08		Choice of Contact:	
Contam. Facility:				Co Admin:	
MHSW Facility:				Phone No Admin:	
SIC Code:		621510			
SIC Description:		Medical and Diagnostic Laboratories			
Detail(s)					
Waste Class:		312			
Waste Class Desc:		PATHOLOGICAL WASTES			
165	10 of 66	E/243.7	74.9 / -2.00	267 O'Connor Street Ottawa ON K2P 1V3	EHS
Order No:		20061012001		Nearest Intersection:	
Status:		C		Municipality:	
Report Type:		Custom Report		Client Prov/State: ON	
Report Date:		10/20/2006		Search Radius (km): 0.25	
Date Received:		10/12/2006		X: -75.693092	
Previous Site Name:				Y: 45.415298	
Lot/Building Size:					
Additional Info Ordered:		Fire Insur. Maps And /or Site Plans			
165	11 of 66	E/243.7	74.9 / -2.00	267 O'Connor Street Ottawa ON K2P 1V3	EHS

Map Key	Number of Records	Direction/ Distance (m)	Elev/Diff (m)	Site	DB
Order No:	20090313006			Nearest Intersection:	
Status:	C			Municipality:	
Report Type:	Custom Report			Client Prov/State:	ON
Report Date:	3/23/2009			Search Radius (km):	0.25
Date Received:	3/13/2009			X:	-75.693105
Previous Site Name:				Y:	45.415292
Lot/Building Size:					
Additional Info Ordered:					
165	12 of 66	E/243.7	74.9 / -2.00	CML HealthCare Inc. 267 O'Connor Street Ottawa ON K2P 1V3	GEN
Generator No:	ON2674529			PO Box No:	
Status:				Country:	
Approval Years:	2009			Choice of Contact:	
Contam. Facility:				Co Admin:	
MHSW Facility:				Phone No Admin:	
SIC Code:	621510				
SIC Description:	Medical and Diagnostic Laboratories				
Detail(s)					
Waste Class:	312				
Waste Class Desc:	PATHOLOGICAL WASTES				
165	13 of 66	E/243.7	74.9 / -2.00	267 O'connor St Ottawa ON K2P 1V3	EHS
Order No:	20121001003			Nearest Intersection:	
Status:	C			Municipality:	Ottawa
Report Type:	Custom Report			Client Prov/State:	ON
Report Date:	05-OCT-12			Search Radius (km):	.25
Date Received:	01-OCT-12			X:	-75.693207
Previous Site Name:				Y:	45.415395
Lot/Building Size:					
Additional Info Ordered:					
165	14 of 66	E/243.7	74.9 / -2.00	CML HealthCare Inc. 267 O'Connor Street Ottawa ON K2P 1V3	GEN
Generator No:	ON2674529			PO Box No:	
Status:				Country:	
Approval Years:	2010			Choice of Contact:	
Contam. Facility:				Co Admin:	
MHSW Facility:				Phone No Admin:	
SIC Code:	621510				
SIC Description:	Medical and Diagnostic Laboratories				
Detail(s)					
Waste Class:	312				
Waste Class Desc:	PATHOLOGICAL WASTES				
165	15 of 66	E/243.7	74.9 / -2.00	Dr. Donald K. Wilson Medicine Prof. Corp. 403-267 O'Connor St Ottawa ON K2P 1V3	GEN

Map Key	Number of Records	Direction/ Distance (m)	Elev/Diff (m)	Site	DB
Generator No: ON9901254 Status: Approval Years: 2010 Contam. Facility: MHSW Facility: SIC Code: 621110 SIC Description: Offices of Physicians				PO Box No: Country: Choice of Contact: Co Admin: Phone No Admin:	
<u>Detail(s)</u>					
Waste Class: 312 Waste Class Desc: PATHOLOGICAL WASTES					
165	16 of 66	E/243.7	74.9 / -2.00	Central Ottawa Family Medicine Associates Ltd. Suite 500 267 O'Connor Street Ottawa ON K2P 1V3	GEN
Generator No: ON6644068 Status: Approval Years: 2010 Contam. Facility: MHSW Facility: SIC Code: 621110 SIC Description: Offices of Physicians				PO Box No: Country: Choice of Contact: Co Admin: Phone No Admin:	
<u>Detail(s)</u>					
Waste Class: 312 Waste Class Desc: PATHOLOGICAL WASTES					
165	17 of 66	E/243.7	74.9 / -2.00	Ottawa Endoscopy & Day Surgery 267 O'connor Street Suite 225 Ottawa ON K2P 1V3	GEN
Generator No: ON7074415 Status: Approval Years: 2010 Contam. Facility: MHSW Facility: SIC Code: 621390 SIC Description: Offices of All Other Health Practitioners				PO Box No: Country: Choice of Contact: Co Admin: Phone No Admin:	
<u>Detail(s)</u>					
Waste Class: 312 Waste Class Desc: PATHOLOGICAL WASTES					
165	18 of 66	E/243.7	74.9 / -2.00	Ottawa Endoscopy & Day Surgery 267 O'connor Street Suite 225 Ottawa ON	GEN
Generator No: ON7074415 Status: Approval Years: 2011 Contam. Facility: MHSW Facility: SIC Code: 621390 SIC Description: Offices of All Other Health Practitioners				PO Box No: Country: Choice of Contact: Co Admin: Phone No Admin:	

Map Key	Number of Records	Direction/ Distance (m)	Elev/Diff (m)	Site	DB
<u>Detail(s)</u>					
Waste Class:		312			
Waste Class Desc:		PATHOLOGICAL WASTES			
165	19 of 66	E/243.7	74.9 / -2.00	Central Ottawa Family Medicine Associates Ltd. Suite 500 267 O'Connor Street Ottawa ON K2P 1V3	GEN
Generator No:	ON6644068			PO Box No:	
Status:				Country:	
Approval Years:	2011			Choice of Contact:	
Contam. Facility:				Co Admin:	
MHSW Facility:				Phone No Admin:	
SIC Code:	621110				
SIC Description:	Offices of Physicians				
<u>Detail(s)</u>					
Waste Class:		312			
Waste Class Desc:		PATHOLOGICAL WASTES			
165	20 of 66	E/243.7	74.9 / -2.00	Dr. Donald K. Wilson Medicine Prof. Corp. 403-267 O'Connor St Ottawa ON K2P 1V3	GEN
Generator No:	ON9901254			PO Box No:	
Status:				Country:	
Approval Years:	2011			Choice of Contact:	
Contam. Facility:				Co Admin:	
MHSW Facility:				Phone No Admin:	
SIC Code:	621110				
SIC Description:	Offices of Physicians				
<u>Detail(s)</u>					
Waste Class:		312			
Waste Class Desc:		PATHOLOGICAL WASTES			
165	21 of 66	E/243.7	74.9 / -2.00	CML HealthCare Inc. 267 O'Connor Street Ottawa ON K2P 1V3	GEN
Generator No:	ON2674529			PO Box No:	
Status:				Country:	
Approval Years:	2011			Choice of Contact:	
Contam. Facility:				Co Admin:	
MHSW Facility:				Phone No Admin:	
SIC Code:	621510				
SIC Description:	Medical and Diagnostic Laboratories				
<u>Detail(s)</u>					
Waste Class:		312			
Waste Class Desc:		PATHOLOGICAL WASTES			
165	22 of 66	E/243.7	74.9 / -2.00	Ottawa Endoscopy & Day Surgery 267 O'connor Street Suite 207 Ottawa ON	GEN

Map Key	Number of Records	Direction/ Distance (m)	Elev/Diff (m)	Site	DB
Generator No:	ON7074415			PO Box No:	
Status:				Country:	
Approval Years:	2012			Choice of Contact:	
Contam. Facility:				Co Admin:	
MHSW Facility:				Phone No Admin:	
SIC Code:	621390				
SIC Description:	Offices of All Other Health Practitioners				
<u>Detail(s)</u>					
Waste Class:	312				
Waste Class Desc:	PATHOLOGICAL WASTES				
165	23 of 66	E/243.7	74.9 / -2.00	Central Ottawa Family Medicine Associates Ltd. Suite 500 267 O'Connor Street Ottawa ON K2P 1V3	GEN
Generator No:	ON6644068			PO Box No:	
Status:				Country:	
Approval Years:	2012			Choice of Contact:	
Contam. Facility:				Co Admin:	
MHSW Facility:				Phone No Admin:	
SIC Code:	621110				
SIC Description:	Offices of Physicians				
<u>Detail(s)</u>					
Waste Class:	312				
Waste Class Desc:	PATHOLOGICAL WASTES				
165	24 of 66	E/243.7	74.9 / -2.00	Dr. Donald K. Wilson Medicine Prof. Corp. 403-267 O'Connor St Ottawa ON K2P 1V3	GEN
Generator No:	ON9901254			PO Box No:	
Status:				Country:	
Approval Years:	2012			Choice of Contact:	
Contam. Facility:				Co Admin:	
MHSW Facility:				Phone No Admin:	
SIC Code:	621110				
SIC Description:	Offices of Physicians				
<u>Detail(s)</u>					
Waste Class:	312				
Waste Class Desc:	PATHOLOGICAL WASTES				
165	25 of 66	E/243.7	74.9 / -2.00	LifeLabs LP 267 O'Connor Street, Unit B003 Ottawa ON	GEN
Generator No:	ON2674529			PO Box No:	
Status:				Country:	
Approval Years:	2012			Choice of Contact:	
Contam. Facility:				Co Admin:	
MHSW Facility:				Phone No Admin:	
SIC Code:	621510				
SIC Description:	Medical and Diagnostic Laboratories				
<u>Detail(s)</u>					

Map Key	Number of Records	Direction/ Distance (m)	Elev/Diff (m)	Site	DB
Waste Class:		312			
Waste Class Desc:		PATHOLOGICAL WASTES			
165	26 of 66	E/243.7	74.9 / -2.00	LifeLabs LP 267 O'Connor Street, Unit B003 Ottawa ON	GEN
Generator No:	ON2674529			PO Box No:	
Status:				Country:	
Approval Years:	2013			Choice of Contact:	
Contam. Facility:				Co Admin:	
MHSW Facility:				Phone No Admin:	
SIC Code:	621510				
SIC Description:	MEDICAL AND DIAGNOSTIC LABORATORIES				
Detail(s)					
Waste Class:		312			
Waste Class Desc:		PATHOLOGICAL WASTES			
165	27 of 66	E/243.7	74.9 / -2.00	Dr. Donald K. Wilson Medicine Prof. Corp. 403-267 O'Connor St Ottawa ON	GEN
Generator No:	ON9901254			PO Box No:	
Status:				Country:	
Approval Years:	2013			Choice of Contact:	
Contam. Facility:				Co Admin:	
MHSW Facility:				Phone No Admin:	
SIC Code:	621110				
SIC Description:	OFFICES OF PHYSICIANS				
Detail(s)					
Waste Class:		312			
Waste Class Desc:		PATHOLOGICAL WASTES			
165	28 of 66	E/243.7	74.9 / -2.00	Central Ottawa Family Medicine Associates Ltd. Suite 500 267 O'Connor Street Ottawa ON	GEN
Generator No:	ON6644068			PO Box No:	
Status:				Country:	
Approval Years:	2013			Choice of Contact:	
Contam. Facility:				Co Admin:	
MHSW Facility:				Phone No Admin:	
SIC Code:	621110				
SIC Description:	OFFICES OF PHYSICIANS				
Detail(s)					
Waste Class:		148			
Waste Class Desc:		INORGANIC LABORATORY CHEMICALS			
Waste Class:		312			
Waste Class Desc:		PATHOLOGICAL WASTES			
165	29 of 66	E/243.7	74.9 / -2.00	Ottawa Endoscopy & Day Surgery 267 O'connor Street Suite 207	GEN

Map Key	Number of Records	Direction/ Distance (m)	Elev/Diff (m)	Site	DB
<i>Ottawa ON</i>					
Generator No:	ON7074415			PO Box No:	
Status:				Country:	
Approval Years:	2013			Choice of Contact:	
Contam. Facility:				Co Admin:	
MHSW Facility:				Phone No Admin:	
SIC Code:	621390				
SIC Description:	OFFICES OF ALL OTHER HEALTH PRACTITIONERS				
<u>Detail(s)</u>					
Waste Class:	312				
Waste Class Desc:	PATHOLOGICAL WASTES				
165	30 of 66	E/243.7	74.9 / -2.00	Midtown Family Health 267 O'Connor ST. Suite 306 Ottawa ON K2P 1V3	GEN
Generator No:	ON5935207			PO Box No:	
Status:				Country:	Canada
Approval Years:	2016			Choice of Contact:	CO_OFFICIAL
Contam. Facility:	No			Co Admin:	Helen Rizzo
MHSW Facility:	No			Phone No Admin:	6132336652 Ext.
SIC Code:	621110				
SIC Description:	OFFICES OF PHYSICIANS				
<u>Detail(s)</u>					
Waste Class:	312				
Waste Class Desc:	PATHOLOGICAL WASTES				
Waste Class:	261				
Waste Class Desc:	PHARMACEUTICALS				
165	31 of 66	E/243.7	74.9 / -2.00	Sajjad Giby Pharmacies Inc. 267 O'CONNOR STREET, UNIT 120 OTTAWA ON K2P 1V3	GEN
Generator No:	ON3475419			PO Box No:	
Status:				Country:	Canada
Approval Years:	2016			Choice of Contact:	CO_ADMIN
Contam. Facility:	No			Co Admin:	NASTRAN NAJAFI-FARD
MHSW Facility:	No			Phone No Admin:	4164931120 Ext.3218
SIC Code:	446110				
SIC Description:	446110				
<u>Detail(s)</u>					
Waste Class:	312				
Waste Class Desc:	PATHOLOGICAL WASTES				
Waste Class:	261				
Waste Class Desc:	PHARMACEUTICALS				
165	32 of 66	E/243.7	74.9 / -2.00	Central Ottawa Family Medicine Associates Ltd. Suite 500 267 O'Connor Street Ottawa ON K2P 1V3	GEN
Generator No:	ON6644068			PO Box No:	

Map Key	Number of Records	Direction/ Distance (m)	Elev/Diff (m)	Site	DB
Status: Approval Years: 2016 Contam. Facility: No MHSW Facility: No SIC Code: 621110 SIC Description: OFFICES OF PHYSICIANS				Country: Canada Choice of Contact: CO_ADMIN Co Admin: Jasmine Soule Phone No Admin: 613-730-3701 Ext.	
Detail(s)					
Waste Class: 312 Waste Class Desc: PATHOLOGICAL WASTES					
Waste Class: 148 Waste Class Desc: INORGANIC LABORATORY CHEMICALS					
165	33 of 66	E/243.7	74.9 / -2.00	We Care Home Health Services 267 O'Connor Street Suite 609 Ottawa ON K2P 1V3	GEN
Generator No: ON6991797 Status: Approval Years: 2016 Contam. Facility: No MHSW Facility: No SIC Code: 621610, 621390 SIC Description: 621610, OFFICES OF ALL OTHER HEALTH PRACTITIONERS				PO Box No: Country: Canada Choice of Contact: CO_OFFICIAL Co Admin: Heather Bozik Phone No Admin: 6137822244 Ext.1811	
Detail(s)					
Waste Class: 261 Waste Class Desc: PHARMACEUTICALS					
Waste Class: 312 Waste Class Desc: PATHOLOGICAL WASTES					
165	34 of 66	E/243.7	74.9 / -2.00	Ottawa Endoscopy & Day Surgery 267 O'connor Street Suite 207 Ottawa ON K2P 1V3	GEN
Generator No: ON7074415 Status: Approval Years: 2016 Contam. Facility: No MHSW Facility: No SIC Code: 621390 SIC Description: OFFICES OF ALL OTHER HEALTH PRACTITIONERS				PO Box No: Country: Canada Choice of Contact: CO_ADMIN Co Admin: Grace Wilson Phone No Admin: 6135678106 Ext.	
Detail(s)					
Waste Class: 312 Waste Class Desc: PATHOLOGICAL WASTES					
165	35 of 66	E/243.7	74.9 / -2.00	We Care Home Health Services 267 O'Connor Street Suite 609 Ottawa ON K2P 1V3	GEN
Generator No: ON6991797 Status: Approval Years: 2015 Contam. Facility: No MHSW Facility: No				PO Box No: Country: Canada Choice of Contact: CO_OFFICIAL Co Admin: Heather Bozik Phone No Admin: 6137822244 Ext.1811	

Map Key	Number of Records	Direction/ Distance (m)	Elev/Diff (m)	Site	DB
SIC Code:	621610				
SIC Description:		621610			
<u>Detail(s)</u>					
Waste Class:		312			
Waste Class Desc:		PATHOLOGICAL WASTES			
Waste Class:		261			
Waste Class Desc:		PHARMACEUTICALS			
165	36 of 66	E/243.7	74.9 / -2.00	LifeLabs LP 267 O'Connor Street, Unit B003 Ottawa ON K1S 1C2	GEN
Generator No:	ON2674529			PO Box No:	
Status:				Country:	Canada
Approval Years:	2015			Choice of Contact:	CO_OFFICIAL
Contam. Facility:	No			Co Admin:	
MHSW Facility:	No			Phone No Admin:	
SIC Code:	621510				
SIC Description:		MEDICAL AND DIAGNOSTIC LABORATORIES			
<u>Detail(s)</u>					
Waste Class:		312			
Waste Class Desc:		PATHOLOGICAL WASTES			
165	37 of 66	E/243.7	74.9 / -2.00	Central Ottawa Family Medicine Associates Ltd. Suite 500 267 O'Connor Street Ottawa ON K2P 1V3	GEN
Generator No:	ON6644068			PO Box No:	
Status:				Country:	Canada
Approval Years:	2015			Choice of Contact:	CO_ADMIN
Contam. Facility:	No			Co Admin:	Jasmine Soule
MHSW Facility:	No			Phone No Admin:	613-730-3701 Ext.
SIC Code:	621110				
SIC Description:		OFFICES OF PHYSICIANS			
<u>Detail(s)</u>					
Waste Class:		312			
Waste Class Desc:		PATHOLOGICAL WASTES			
Waste Class:		148			
Waste Class Desc:		INORGANIC LABORATORY CHEMICALS			
165	38 of 66	E/243.7	74.9 / -2.00	Dr. Donald K. Wilson Medicine Prof. Corp. 403-267 O'Connor St Ottawa ON K2P1V3	GEN
Generator No:	ON9901254			PO Box No:	
Status:				Country:	Canada
Approval Years:	2015			Choice of Contact:	CO_OFFICIAL
Contam. Facility:	No			Co Admin:	Judy Costantini
MHSW Facility:	No			Phone No Admin:	613-567-3904 Ext.
SIC Code:	621110				
SIC Description:		OFFICES OF PHYSICIANS			

Map Key	Number of Records	Direction/ Distance (m)	Elev/Diff (m)	Site	DB
<u>Detail(s)</u>					
Waste Class:		312			
Waste Class Desc:		PATHOLOGICAL WASTES			
165	39 of 66	E/243.7	74.9 / -2.00	Ottawa Endoscopy & Day Surgery 267 O'connor Street Suite 207 Ottawa ON K2P 1V3	GEN
Generator No:	ON7074415			PO Box No:	
Status:				Country:	Canada
Approval Years:	2015			Choice of Contact:	CO_ADMIN
Contam. Facility:	No			Co Admin:	Grace Wilson
MHSW Facility:	No			Phone No Admin:	6135678106 Ext.
SIC Code:	621390				
SIC Description:	OFFICES OF ALL OTHER HEALTH PRACTITIONERS				
<u>Detail(s)</u>					
Waste Class:		312			
Waste Class Desc:		PATHOLOGICAL WASTES			
165	40 of 66	E/243.7	74.9 / -2.00	Sajjad Giby Pharmacies Inc. 267 O'CONNOR STREET, UNIT 120 OTTAWA ON K2P 1V3	GEN
Generator No:	ON3475419			PO Box No:	
Status:				Country:	Canada
Approval Years:	2015			Choice of Contact:	CO_ADMIN
Contam. Facility:	No			Co Admin:	NASTRAN NAJAFI-FARD
MHSW Facility:	No			Phone No Admin:	4164931120 Ext.3218
SIC Code:	446110				
SIC Description:	446110				
<u>Detail(s)</u>					
Waste Class:		312			
Waste Class Desc:		PATHOLOGICAL WASTES			
Waste Class:		261			
Waste Class Desc:		PHARMACEUTICALS			
165	41 of 66	E/243.7	74.9 / -2.00	Midtown Family Health 267 O'Connor ST. Suite 306 Ottawa ON K2P 1V3	GEN
Generator No:	ON5935207			PO Box No:	
Status:				Country:	Canada
Approval Years:	2015			Choice of Contact:	CO_OFFICIAL
Contam. Facility:	No			Co Admin:	Helen Rizzo
MHSW Facility:	No			Phone No Admin:	6132336652 Ext.
SIC Code:	621110				
SIC Description:	OFFICES OF PHYSICIANS				
<u>Detail(s)</u>					
Waste Class:		261			
Waste Class Desc:		PHARMACEUTICALS			
Waste Class:		312			
Waste Class Desc:		PATHOLOGICAL WASTES			

Map Key	Number of Records	Direction/ Distance (m)	Elev/Diff (m)	Site	DB
165	42 of 66	E/243.7	74.9 / -2.00	Central Ottawa Family Medicine Associates Ltd. Suite 500 267 O'Connor Street Ottawa ON K2P 1V3	GEN
Generator No:	ON6644068			PO Box No:	
Status:				Country:	Canada
Approval Years:	2014			Choice of Contact:	CO_ADMIN
Contam. Facility:	No			Co Admin:	Jasmine Soule
MHSW Facility:	No			Phone No Admin:	613-730-3701 Ext.
SIC Code:	621110				
SIC Description:	OFFICES OF PHYSICIANS				
Detail(s)					
Waste Class:	148				
Waste Class Desc:	INORGANIC LABORATORY CHEMICALS				
Waste Class:	312				
Waste Class Desc:	PATHOLOGICAL WASTES				
165	43 of 66	E/243.7	74.9 / -2.00	LifeLabs LP 267 O'Connor Street, Unit B003 Ottawa ON K1S 1C2	GEN
Generator No:	ON2674529			PO Box No:	
Status:				Country:	Canada
Approval Years:	2014			Choice of Contact:	CO_ADMIN
Contam. Facility:	No			Co Admin:	Jacque Maertz
MHSW Facility:	No			Phone No Admin:	905 565 0433 Ext.2202
SIC Code:	621510				
SIC Description:	MEDICAL AND DIAGNOSTIC LABORATORIES				
Detail(s)					
Waste Class:	312				
Waste Class Desc:	PATHOLOGICAL WASTES				
165	44 of 66	E/243.7	74.9 / -2.00	Dr. Donald K. Wilson Medicine Prof. Corp. 403-267 O'Connor St Ottawa ON K2P1V3	GEN
Generator No:	ON9901254			PO Box No:	
Status:				Country:	Canada
Approval Years:	2014			Choice of Contact:	CO_OFFICIAL
Contam. Facility:	No			Co Admin:	Judy Costantini
MHSW Facility:	No			Phone No Admin:	613-567-3904 Ext.
SIC Code:	621110				
SIC Description:	OFFICES OF PHYSICIANS				
Detail(s)					
Waste Class:	312				
Waste Class Desc:	PATHOLOGICAL WASTES				
165	45 of 66	E/243.7	74.9 / -2.00	Ottawa Endoscopy & Day Surgery 267 O'connor Street Suite 207 Ottawa ON K2P 1V3	GEN
Generator No:	ON7074415			PO Box No:	

Map Key	Number of Records	Direction/ Distance (m)	Elev/Diff (m)	Site	DB
<p>Status: Approval Years: 2014 Contam. Facility: No MHSW Facility: No SIC Code: 621390 SIC Description: OFFICES OF ALL OTHER HEALTH PRACTITIONERS</p> <p>Country: Canada Choice of Contact: CO_ADMIN Co Admin: Grace Wilson Phone No Admin: 6135678106 Ext.</p>					
Detail(s)					
<p>Waste Class: 312 Waste Class Desc: PATHOLOGICAL WASTES</p>					
165	46 of 66	E/243.7	74.9 / -2.00	Midtown Family Health 267 O'Connor ST. Suite 306 Ottawa ON K2P 1V3	GEN
<p>Generator No: ON5935207 Status: Approval Years: 2014 Contam. Facility: No MHSW Facility: No SIC Code: 621110 SIC Description: OFFICES OF PHYSICIANS</p> <p>PO Box No: Country: Canada Choice of Contact: CO_OFFICIAL Co Admin: Amanda Peskett Phone No Admin: 6135633332 Ext.</p>					
Detail(s)					
<p>Waste Class: 261 Waste Class Desc: PHARMACEUTICALS</p> <p>Waste Class: 312 Waste Class Desc: PATHOLOGICAL WASTES</p>					
165	47 of 66	E/243.7	74.9 / -2.00	Sajjad Giby Pharmacies Inc. 267 O'CONNOR STREET, UNIT 120 OTTAWA ON K2P 1V3	GEN
<p>Generator No: ON3475419 Status: Registered Approval Years: As of Dec 2018 Contam. Facility: MHSW Facility: SIC Code: SIC Description:</p> <p>PO Box No: Country: Canada Choice of Contact: Co Admin: Phone No Admin:</p>					
Detail(s)					
<p>Waste Class: 261 A Waste Class Desc: Pharmaceuticals</p> <p>Waste Class: 312 P Waste Class Desc: Pathological wastes</p>					
165	48 of 66	E/243.7	74.9 / -2.00	CBI Home Health formerly We Care Home Health 267 O'Connor Street Suite 609 Ottawa ON K2P 1V3	GEN
<p>Generator No: ON6991797 Status: Registered Approval Years: As of Dec 2018 Contam. Facility: MHSW Facility:</p> <p>PO Box No: Country: Canada Choice of Contact: Co Admin: Phone No Admin:</p>					

Map Key	Number of Records	Direction/ Distance (m)	Elev/Diff (m)	Site	DB
SIC Code: SIC Description:					
<u>Detail(s)</u>					
Waste Class:		261 A			
Waste Class Desc:		Pharmaceuticals			
Waste Class:		312 P			
Waste Class Desc:		Pathological wastes			
165	49 of 66	E/243.7	74.9 / -2.00	Ottawa Endoscopy & Day Surgery 267 O'connor Street Suite 207 Ottawa ON K2P 1V3	GEN
Generator No:		ON7074415		PO Box No:	
Status:		Registered		Country: Canada	
Approval Years:		As of Dec 2018		Choice of Contact:	
Contam. Facility:				Co Admin:	
MHSW Facility:				Phone No Admin:	
SIC Code:					
SIC Description:					
<u>Detail(s)</u>					
Waste Class:		312 P			
Waste Class Desc:		Pathological wastes			
165	50 of 66	E/243.7	74.9 / -2.00	Central Ottawa Family Medicine Associates Ltd. Suite 500 267 OConnor Street Ottawa ON K2P 1V3	GEN
Generator No:		ON6644068		PO Box No:	
Status:		Registered		Country: Canada	
Approval Years:		As of Dec 2018		Choice of Contact:	
Contam. Facility:				Co Admin:	
MHSW Facility:				Phone No Admin:	
SIC Code:					
SIC Description:					
<u>Detail(s)</u>					
Waste Class:		148 C			
Waste Class Desc:		Misc. wastes and inorganic chemicals			
Waste Class:		312 P			
Waste Class Desc:		Pathological wastes			
165	51 of 66	E/243.7	74.9 / -2.00	Midtown Family Health 267 O'Connor ST. Suite 306 Ottawa ON K2P 1V3	GEN
Generator No:		ON5935207		PO Box No:	
Status:		Registered		Country: Canada	
Approval Years:		As of Dec 2018		Choice of Contact:	
Contam. Facility:				Co Admin:	
MHSW Facility:				Phone No Admin:	
SIC Code:					
SIC Description:					

Map Key	Number of Records	Direction/ Distance (m)	Elev/Diff (m)	Site	DB
<u>Detail(s)</u>					
Waste Class:		261 A			
Waste Class Desc:		Pharmaceuticals			
Waste Class:		312 P			
Waste Class Desc:		Pathological wastes			
165	52 of 66	E/243.7	74.9 / -2.00	Sajjad Giby Pharmacies Inc. 267 O'CONNOR STREET, UNIT 120 OTTAWA ON K2P 1V3	GEN
Generator No:	ON3475419			PO Box No:	
Status:	Registered			Country:	Canada
Approval Years:	As of Jul 2020			Choice of Contact:	
Contam. Facility:				Co Admin:	
MHSW Facility:				Phone No Admin:	
SIC Code:					
SIC Description:					
<u>Detail(s)</u>					
Waste Class:		312 P			
Waste Class Desc:		Pathological wastes			
Waste Class:		261 A			
Waste Class Desc:		Pharmaceuticals			
165	53 of 66	E/243.7	74.9 / -2.00	Ottawa Endoscopy & Day Surgery 267 O'connor Street Suite 207 Ottawa ON K2P 1V3	GEN
Generator No:	ON7074415			PO Box No:	
Status:	Registered			Country:	Canada
Approval Years:	As of Jul 2020			Choice of Contact:	
Contam. Facility:				Co Admin:	
MHSW Facility:				Phone No Admin:	
SIC Code:					
SIC Description:					
<u>Detail(s)</u>					
Waste Class:		312 P			
Waste Class Desc:		Pathological wastes			
165	54 of 66	E/243.7	74.9 / -2.00	Midtown Family Health 267 O'Connor ST. Suite 306 Ottawa ON K2P 1V3	GEN
Generator No:	ON5935207			PO Box No:	
Status:	Registered			Country:	Canada
Approval Years:	As of Jul 2020			Choice of Contact:	
Contam. Facility:				Co Admin:	
MHSW Facility:				Phone No Admin:	
SIC Code:					
SIC Description:					
<u>Detail(s)</u>					
Waste Class:		261 A			
Waste Class Desc:		Pharmaceuticals			

Map Key	Number of Records	Direction/ Distance (m)	Elev/Diff (m)	Site	DB
Waste Class:		312 P			
Waste Class Desc:		Pathological wastes			
165	55 of 66	E/243.7	74.9 / -2.00	Central Ottawa Family Medicine Associates Ltd. Suite 500 267 OConnor Street Ottawa ON K2P 1V3	GEN
Generator No:	ON6644068			PO Box No:	
Status:	Registered			Country:	Canada
Approval Years:	As of Jul 2020			Choice of Contact:	
Contam. Facility:				Co Admin:	
MHSW Facility:				Phone No Admin:	
SIC Code:					
SIC Description:					
<u>Detail(s)</u>					
Waste Class:		148 C			
Waste Class Desc:		Misc. wastes and inorganic chemicals			
Waste Class:		312 P			
Waste Class Desc:		Pathological wastes			
165	56 of 66	E/243.7	74.9 / -2.00	CBI Home Health formerly We Care Home Health 267 O'Connor Street Suite 609 Ottawa ON K2P 1V3	GEN
Generator No:	ON6991797			PO Box No:	
Status:	Registered			Country:	Canada
Approval Years:	As of Jul 2020			Choice of Contact:	
Contam. Facility:				Co Admin:	
MHSW Facility:				Phone No Admin:	
SIC Code:					
SIC Description:					
<u>Detail(s)</u>					
Waste Class:		261 A			
Waste Class Desc:		Pharmaceuticals			
Waste Class:		312 P			
Waste Class Desc:		Pathological wastes			
165	57 of 66	E/243.7	74.9 / -2.00	267 O'Connor Street Ottawa ON K2P 1V3	EHS
Order No:	20200323030			Nearest Intersection:	
Status:	C			Municipality:	
Report Type:	Standard Report			Client Prov/State:	ON
Report Date:	26-MAR-20			Search Radius (km):	.25
Date Received:	23-MAR-20			X:	-75.6930364
Previous Site Name:				Y:	45.4154094
Lot/Building Size:					
Additional Info Ordered:					
165	58 of 66	E/243.7	74.9 / -2.00	267 O'Connor Street Ottawa ON K2P 1V3	EHS
Order No:	20200323030			Nearest Intersection:	

Map Key	Number of Records	Direction/ Distance (m)	Elev/Diff (m)	Site	DB
Status:	C			Municipality:	
Report Type:	Standard Report			Client Prov/State:	ON
Report Date:	26-MAR-20			Search Radius (km):	.25
Date Received:	23-MAR-20			X:	-75.6930364
Previous Site Name:				Y:	45.4154094
Lot/Building Size:					
Additional Info Ordered:					

165	59 of 66	E/243.7	74.9 / -2.00	267 O'Connor Street Ottawa ON K2P 1V3	EHS
Order No:	20200323030			Nearest Intersection:	
Status:	C			Municipality:	
Report Type:	Standard Report			Client Prov/State:	ON
Report Date:	26-MAR-20			Search Radius (km):	.25
Date Received:	23-MAR-20			X:	-75.6930364
Previous Site Name:				Y:	45.4154094
Lot/Building Size:					
Additional Info Ordered:					

165	60 of 66	E/243.7	74.9 / -2.00	Central Ottawa Family Medicine Associates Ltd. Suite 500 267 OConnor Street Ottawa ON K2P 1V3	GEN
Generator No:	ON6644068			PO Box No:	
Status:	Registered			Country:	Canada
Approval Years:	As of Aug 2021			Choice of Contact:	
Contam. Facility:				Co Admin:	
MHSW Facility:				Phone No Admin:	
SIC Code:					
SIC Description:					
Detail(s)					
Waste Class:	148 C				
Waste Class Desc:	Misc. wastes and inorganic chemicals				
Waste Class:	312 P				
Waste Class Desc:	Pathological wastes				

165	61 of 66	E/243.7	74.9 / -2.00	CBI Home Health formerly We Care Home Health 267 O'Connor Street Suite 609 Ottawa ON K2P 1V3	GEN
Generator No:	ON6991797			PO Box No:	
Status:	Registered			Country:	Canada
Approval Years:	As of Aug 2021			Choice of Contact:	
Contam. Facility:				Co Admin:	
MHSW Facility:				Phone No Admin:	
SIC Code:					
SIC Description:					
Detail(s)					
Waste Class:	261 A				
Waste Class Desc:	Pharmaceuticals				
Waste Class:	312 P				
Waste Class Desc:	Pathological wastes				

Map Key	Number of Records	Direction/ Distance (m)	Elev/Diff (m)	Site	DB
165	62 of 66	E/243.7	74.9 / -2.00	Sajjad Giby Pharmacies Inc. 267 O'CONNOR STREET, UNIT 120 OTTAWA ON K2P 1V3	GEN
Generator No:	ON3475419			PO Box No:	
Status:	Registered			Country:	Canada
Approval Years:	As of Jan 2021			Choice of Contact:	
Contam. Facility:				Co Admin:	
MHSW Facility:				Phone No Admin:	
SIC Code:					
SIC Description:					
<u>Detail(s)</u>					
Waste Class:	261 A				
Waste Class Desc:	Pharmaceuticals				
Waste Class:	312 P				
Waste Class Desc:	Pathological wastes				
165	63 of 66	E/243.7	74.9 / -2.00	Ottawa Endoscopy & Day Surgery 267 O'connor Street Suite 207 Ottawa ON K2P 1V3	GEN
Generator No:	ON7074415			PO Box No:	
Status:	Registered			Country:	Canada
Approval Years:	As of Jan 2021			Choice of Contact:	
Contam. Facility:				Co Admin:	
MHSW Facility:				Phone No Admin:	
SIC Code:					
SIC Description:					
<u>Detail(s)</u>					
Waste Class:	312 P				
Waste Class Desc:	Pathological wastes				
165	64 of 66	E/243.7	74.9 / -2.00	Midtown Family Health 267 O'Connor ST. Suite 306 Ottawa ON K2P 1V3	GEN
Generator No:	ON5935207			PO Box No:	
Status:	Registered			Country:	Canada
Approval Years:	As of Aug 2021			Choice of Contact:	
Contam. Facility:				Co Admin:	
MHSW Facility:				Phone No Admin:	
SIC Code:					
SIC Description:					
<u>Detail(s)</u>					
Waste Class:	261 A				
Waste Class Desc:	Pharmaceuticals				
Waste Class:	312 P				
Waste Class Desc:	Pathological wastes				
165	65 of 66	E/243.7	74.9 / -2.00	267 O'Connor Street Ottawa ON K2P 1V3	EHS

Map Key	Number of Records	Direction/ Distance (m)	Elev/Diff (m)	Site	DB
Order No: 20200323030 Status: C Report Type: Standard Report Report Date: 26-MAR-20 Date Received: 23-MAR-20 Previous Site Name: Lot/Building Size: Additional Info Ordered:					
Nearest Intersection: Municipality: Client Prov/State: ON Search Radius (km): .25 X: -75.6930364 Y: 45.4154094					
165	66 of 66	E/243.7	74.9 / -2.00	267 O'Connor Street Ottawa ON K2P 1V3	EHS
Order No: 20200323030 Status: C Report Type: Standard Report Report Date: 26-MAR-20 Date Received: 23-MAR-20 Previous Site Name: Lot/Building Size: Additional Info Ordered:					
Nearest Intersection: Municipality: Client Prov/State: ON Search Radius (km): .25 X: -75.6930364 Y: 45.4154094					
166	1 of 1	SE/244.7	75.2 / -1.69	FRANCIS FUELS 379 WAVERLEY ST AT POLISH COMBATTANTS ASS'N BUILDING. TANK TRUCK (CARGO) OTTAWA CITY ON K2P 0W4	SPL
Ref No: 134737 Site No: Incident Dt: 11/28/1996 Year: Incident Cause: CONTAINER OVERFLOW Incident Event: Contaminant Code: Contaminant Name: Contaminant Limit 1: Contam Limit Freq 1: Contaminant UN No 1: Environment Impact: NOT ANTICIPATED Nature of Impact: Receiving Medium: LAND Receiving Env: MOE Response: Dt MOE Arvl on Scn: MOE Reported Dt: 11/28/1996 Dt Document Closed: Incident Reason: ERROR Site Name: Site County/District: Site Geo Ref Meth: Incident Summary: FRANCIS FUELS- 5 LITRES FURNACE OIL OVERFLOW TO GROUND, CONTAINED,CLEANED Contaminant Qty:					
Discharger Report: Material Group: Health/Env Conseq: Client Type: Sector Type: Agency Involved: Nearest Watercourse: Site Address: Site District Office: Site Postal Code: Site Region: Site Municipality: 20101 Site Lot: Site Conc: Northing: Easting: Site Geo Ref Accu: Site Map Datum: SAC Action Class: Source Type:					
167	1 of 1	NE/244.8	75.9 / -1.00	331 Cooper St Ottawa ON	WWIS
Well ID: 7334763 Construction Date: Primary Water Use: Monitoring and Test Hole Sec. Water Use: Final Well Status: Monitoring and Test Hole					
Data Entry Status: Data Src: Date Received: 3/8/2019 Selected Flag: True Abandonment Rec:					

Map Key	Number of Records	Direction/ Distance (m)	Elev/Diff (m)	Site	DB
Water Type:				Contractor:	7241
Casing Material:				Form Version:	7
Audit No:	Z298238			Owner:	
Tag:	A257375			Street Name:	331 Cooper St
Construction Method:				County:	OTTAWA
Elevation (m):				Municipality:	NEPEAN TOWNSHIP
Elevation Reliability:				Site Info:	
Depth to Bedrock:				Lot:	
Well Depth:				Concession:	
Overburden/Bedrock:				Concession Name:	
Pump Rate:				Easting NAD83:	
Static Water Level:				Northing NAD83:	
Flowing (Y/N):				Zone:	
Flow Rate:				UTM Reliability:	
Clear/Cloudy:					
PDF URL (Map):					
Additional Detail(s) (Map)					
Well Completed Date:		2018/11/14			
Year Completed:		2018			
Depth (m):		5.4864			
Latitude:		45.4172325169397			
Longitude:		-75.6946343758173			
Path:					
Bore Hole Information					
Bore Hole ID:	1007475861			Elevation:	
DP2BR:				Elevrc:	
Spatial Status:				Zone:	18
Code OB:				East83:	445651.00
Code OB Desc:				North83:	5029536.00
Open Hole:				Org CS:	UTM83
Cluster Kind:				UTMRC:	4
Date Completed:	14-Nov-2018 00:00:00			UTMRC Desc:	margin of error : 30 m - 100 m
Remarks:				Location Method:	wwr
Elevrc Desc:					
Location Source Date:					
Improvement Location Source:					
Improvement Location Method:					
Source Revision Comment:					
Supplier Comment:					
Overburden and Bedrock					
Materials Interval					
Formation ID:	1007824504				
Layer:	1				
Color:	2				
General Color:	GREY				
Mat1:	11				
Most Common Material:	GRAVEL				
Mat2:	27				
Mat2 Desc:	OTHER				
Mat3:	79				
Mat3 Desc:	PACKED				
Formation Top Depth:	0.0				
Formation End Depth:	1.0				
Formation End Depth UOM:	ft				

Map Key	Number of Records	Direction/ Distance (m)	Elev/Diff (m)	Site	DB
<u>Overburden and Bedrock Materials Interval</u>					
Formation ID:		1007824506			
Layer:		3			
Color:		2			
General Color:		GREY			
Mat1:		05			
Most Common Material:		CLAY			
Mat2:		06			
Mat2 Desc:		SILT			
Mat3:		85			
Mat3 Desc:		SOFT			
Formation Top Depth:		6.0			
Formation End Depth:		18.0			
Formation End Depth UOM:		ft			
<u>Overburden and Bedrock Materials Interval</u>					
Formation ID:		1007824505			
Layer:		2			
Color:		6			
General Color:		BROWN			
Mat1:		28			
Most Common Material:		SAND			
Mat2:		85			
Mat2 Desc:		SOFT			
Mat3:		77			
Mat3 Desc:		LOOSE			
Formation Top Depth:		1.0			
Formation End Depth:		6.0			
Formation End Depth UOM:		ft			
<u>Annular Space/Abandonment Sealing Record</u>					
Plug ID:		1007826022			
Layer:		1			
Plug From:		0			
Plug To:		1			
Plug Depth UOM:		ft			
<u>Annular Space/Abandonment Sealing Record</u>					
Plug ID:		1007826024			
Layer:		3			
Plug From:		7			
Plug To:		18			
Plug Depth UOM:		ft			
<u>Annular Space/Abandonment Sealing Record</u>					
Plug ID:		1007826023			
Layer:		2			
Plug From:		1			
Plug To:		7			
Plug Depth UOM:		ft			
<u>Method of Construction & Well</u>					

Map Key	Number of Records	Direction/ Distance (m)	Elev/Diff (m)	Site	DB
<u>Use</u>					
Method Construction ID:		1007827610			
Method Construction Code:		B			
Method Construction:		Other Method			
Other Method Construction:		Direct Push			
<u>Pipe Information</u>					
Pipe ID:		1007822322			
Casing No:		0			
Comment:					
Alt Name:					
<u>Construction Record - Screen</u>					
Screen ID:		1007828989			
Layer:		1			
Slot:		10			
Screen Top Depth:		8			
Screen End Depth:		18			
Screen Material:		5			
Screen Depth UOM:		ft			
Screen Diameter UOM:		inch			
Screen Diameter:		1.6599999666214			
<u>Results of Well Yield Testing</u>					
Pump Test ID:		1007829783			
Pump Set At:					
Static Level:					
Final Level After Pumping:					
Recommended Pump Depth:					
Pumping Rate:					
Flowing Rate:					
Recommended Pump Rate:					
Levels UOM:		ft			
Rate UOM:		GPM			
Water State After Test Code:					
Water State After Test:					
Pumping Test Method:		0			
Pumping Duration HR:					
Pumping Duration MIN:					
Flowing:					
<u>Hole Diameter</u>					
Hole ID:		1007827265			
Diameter:		2.375			
Depth From:		0.0			
Depth To:		18.0			
Hole Depth UOM:		ft			
Hole Diameter UOM:		Inch			

[168](#)

1 of 3

NNW/244.9

76.9 / 0.00

PE3651 - 293 Lisgar Street & 176 Nepean Street
Ottawa ON K2P 0B6

EHS

Order No: 20292400956
Status: C
Report Type: Standard Report
Report Date: 29-SEP-20
Date Received: 24-SEP-20

Nearest Intersection:
Municipality:
Client Prov/State: ON
Search Radius (km): .25
X: -75.6969478

Map Key	Number of Records	Direction/ Distance (m)	Elev/Diff (m)	Site	DB
<i>Previous Site Name:</i>				Y:	45.4174346
<i>Lot/Building Size:</i>					
<i>Additional Info Ordered:</i>					
168	2 of 3	NNW/244.9	76.9 / 0.00	PE3651 - 293 Lisgar Street & 176 Nepean Street Ottawa ON K2P 0B6	EHS
<i>Order No:</i>	20292400956			<i>Nearest Intersection:</i>	
<i>Status:</i>	C			<i>Municipality:</i>	
<i>Report Type:</i>	Standard Report			<i>Client Prov/State:</i>	ON
<i>Report Date:</i>	29-SEP-20			<i>Search Radius (km):</i>	.25
<i>Date Received:</i>	24-SEP-20			<i>X:</i>	-75.6969478
<i>Previous Site Name:</i>				<i>Y:</i>	45.4174346
<i>Lot/Building Size:</i>					
<i>Additional Info Ordered:</i>					
168	3 of 3	NNW/244.9	76.9 / 0.00	PE3651 - 293 Lisgar Street & 176 Nepean Street Ottawa ON K2P 0B6	EHS
<i>Order No:</i>	20292400956			<i>Nearest Intersection:</i>	
<i>Status:</i>	C			<i>Municipality:</i>	
<i>Report Type:</i>	Standard Report			<i>Client Prov/State:</i>	ON
<i>Report Date:</i>	29-SEP-20			<i>Search Radius (km):</i>	.25
<i>Date Received:</i>	24-SEP-20			<i>X:</i>	-75.6969478
<i>Previous Site Name:</i>				<i>Y:</i>	45.4174346
<i>Lot/Building Size:</i>					
<i>Additional Info Ordered:</i>					
169	1 of 1	SW/244.9	77.9 / 1.00	450 MacLaren Street Ottawa ON K2P 2A7	EHS
<i>Order No:</i>	20180828025			<i>Nearest Intersection:</i>	
<i>Status:</i>	C			<i>Municipality:</i>	Ottawa
<i>Report Type:</i>	Standard Report			<i>Client Prov/State:</i>	ON
<i>Report Date:</i>	04-SEP-18			<i>Search Radius (km):</i>	.25
<i>Date Received:</i>	28-AUG-18			<i>X:</i>	-75.698016
<i>Previous Site Name:</i>				<i>Y:</i>	45.413536
<i>Lot/Building Size:</i>	0.04 hectares				
<i>Additional Info Ordered:</i>	Fire Insur. Maps and/or Site Plans; City Directory				
170	1 of 1	ENE/245.7	74.9 / -2.00	s.21 283 Maclaren, Ottawa Ottawa ON	SPL
<i>Ref No:</i>	2751-A2LSTQ			<i>Discharger Report:</i>	
<i>Site No:</i>	NA			<i>Material Group:</i>	
<i>Incident Dt:</i>	9/22/2015			<i>Health/Env Conseq:</i>	
<i>Year:</i>				<i>Client Type:</i>	
<i>Incident Cause:</i>				<i>Sector Type:</i>	Other
<i>Incident Event:</i>				<i>Agency Involved:</i>	
<i>Contaminant Code:</i>	15			<i>Nearest Watercourse:</i>	
<i>Contaminant Name:</i>	HYDRAULIC OIL			<i>Site Address:</i>	283 Maclaren, Ottawa
<i>Contaminant Limit 1:</i>				<i>Site District Office:</i>	
<i>Contam Limit Freq 1:</i>				<i>Site Postal Code:</i>	
<i>Contaminant UN No 1:</i>				<i>Site Region:</i>	
<i>Environment Impact:</i>				<i>Site Municipality:</i>	Ottawa
<i>Nature of Impact:</i>				<i>Site Lot:</i>	
<i>Receiving Medium:</i>				<i>Site Conc:</i>	
<i>Receiving Env:</i>				<i>Northing:</i>	

Map Key	Number of Records	Direction/ Distance (m)	Elev/Diff (m)	Site	DB
MOE Response: Dt MOE Arvl on Scrn: MOE Reported Dt: Dt Document Closed: Incident Reason: Site Name: Site County/District: Site Geo Ref Meth: Incident Summary: Contaminant Qty:	No 9/22/2015 10/1/2015 Equipment Failure Hydraulic Spill<UNOFFICIAL> Spill to road, hydraulic oil. 20 other - see incident description			Easting: Site Geo Ref Accu: Site Map Datum: SAC Action Class: Source Type:	 Land Spills

171	1 of 6	WSW/246.3	78.9 / 2.00	447 Somerset Street West Ottawa ON K1R 5J7	EHS
Order No: Status: Report Type: Report Date: Date Received: Previous Site Name: Lot/Building Size: Additional Info Ordered:	20191128029 C Site Report 29-NOV-19 28-NOV-19 			Nearest Intersection: Municipality: Client Prov/State: Search Radius (km): X: Y:	 ON .001 -75.69907 45.414481

171	2 of 6	WSW/246.3	78.9 / 2.00	447 Somerset Street West Ottawa ON K1R 5J7	EHS
Order No: Status: Report Type: Report Date: Date Received: Previous Site Name: Lot/Building Size: Additional Info Ordered:	20191128029 C Site Report 29-NOV-19 28-NOV-19 			Nearest Intersection: Municipality: Client Prov/State: Search Radius (km): X: Y:	 ON .001 -75.69907 45.414481

171	3 of 6	WSW/246.3	78.9 / 2.00	447 Somerset Street West Ottawa ON K1R 5J7	EHS
Order No: Status: Report Type: Report Date: Date Received: Previous Site Name: Lot/Building Size: Additional Info Ordered:	20191128029 C Site Report 29-NOV-19 28-NOV-19 			Nearest Intersection: Municipality: Client Prov/State: Search Radius (km): X: Y:	 ON .001 -75.69907 45.414481

171	4 of 6	WSW/246.3	78.9 / 2.00	447 Somerset Street West Ottawa ON K1R 5J7	EHS
Order No: Status: Report Type: Report Date: Date Received: Previous Site Name: Lot/Building Size: Additional Info Ordered:	20191128029 C Site Report 29-NOV-19 28-NOV-19 			Nearest Intersection: Municipality: Client Prov/State: Search Radius (km): X: Y:	 ON .001 -75.69907 45.414481

Map Key	Number of Records	Direction/ Distance (m)	Elev/Diff (m)	Site	DB
171	5 of 6	WSW/246.3	78.9 / 2.00	447 Somerset Street West Ottawa ON K1R 5J7	EHS
Order No:	20191128029			Nearest Intersection:	
Status:	C			Municipality:	
Report Type:	Site Report			Client Prov/State:	ON
Report Date:	29-NOV-19			Search Radius (km):	.001
Date Received:	28-NOV-19			X:	-75.69907
Previous Site Name:				Y:	45.414481
Lot/Building Size:					
Additional Info Ordered:					
171	6 of 6	WSW/246.3	78.9 / 2.00	447 Somerset Street West Ottawa ON K1R 5J7	EHS
Order No:	20191128029			Nearest Intersection:	
Status:	C			Municipality:	
Report Type:	Site Report			Client Prov/State:	ON
Report Date:	29-NOV-19			Search Radius (km):	.001
Date Received:	28-NOV-19			X:	-75.69907
Previous Site Name:				Y:	45.414481
Lot/Building Size:					
Additional Info Ordered:					
172	1 of 6	WNW/246.3	77.9 / 1.00	DEPARTMENT OF NATIONAL DEFENCE VANIER BUILDING 222 NEPEAN STREET OTTAWA ON K2B 0B8	GEN
Generator No:	ON0046594			PO Box No:	
Status:				Country:	
Approval Years:	95			Choice of Contact:	
Contam. Facility:				Co Admin:	
MHSW Facility:				Phone No Admin:	
SIC Code:	8111				
SIC Description:	DEFENCE SERVICES				
Detail(s)					
Waste Class:	121				
Waste Class Desc:	ALKALINE WASTES - HEAVY METALS				
172	2 of 6	WNW/246.3	77.9 / 1.00	DEPT OF NATIONAL DEFENCE, CDN. FORCES VANIER BUILDING 222 NEPEAN STREET OTTAWA ON K2B 0B8	GEN
Generator No:	ON0046594			PO Box No:	
Status:				Country:	
Approval Years:	96,97			Choice of Contact:	
Contam. Facility:				Co Admin:	
MHSW Facility:				Phone No Admin:	
SIC Code:	8111				
SIC Description:	DEFENCE SERVICES				
Detail(s)					
Waste Class:	121				
Waste Class Desc:	ALKALINE WASTES - HEAVY METALS				

Map Key	Number of Records	Direction/ Distance (m)	Elev/Diff (m)	Site	DB
172	3 of 6	WNW/246.3	77.9 / 1.00	DEPT. OF NATIONAL DEFENCE VANIER BUILDING 222 NEPEAN STREET OTTAWA ON K2B 0B8	GEN
Generator No:	ON0046594			PO Box No:	
Status:				Country:	
Approval Years:	98,99,00,01			Choice of Contact:	
Contam. Facility:				Co Admin:	
MHSW Facility:				Phone No Admin:	
SIC Code:	8111				
SIC Description:	DEFENCE SERVICES				
Detail(s)					
Waste Class:	121				
Waste Class Desc:	ALKALINE WASTES - HEAVY METALS				
172	4 of 6	WNW/246.3	77.9 / 1.00	222 Nepean Street Ottawa ON K2P 0B8	EHS
Order No:	20111208034			Nearest Intersection:	
Status:	C			Municipality:	Ottawa
Report Type:	Standard Report			Client Prov/State:	ON
Report Date:	12/19/2011 4:17:41 PM			Search Radius (km):	0.25
Date Received:	12/8/2011 4:17:41 PM			X:	-75.698633
Previous Site Name:	Unknown			Y:	45.41695
Lot/Building Size:	2428 Square meters				
Additional Info Ordered:					
172	5 of 6	WNW/246.3	77.9 / 1.00	222 Nepean Street, Ottawa Ottawa ON	SPL
Ref No:	3052-A9WKJ9			Discharger Report:	
Site No:	NA			Material Group:	
Incident Dt:	2016/05/13			Health/Env Conseq:	
Year:				Client Type:	
Incident Cause:				Sector Type:	Unknown / N/A
Incident Event:	Leak/Break			Agency Involved:	
Contaminant Code:	38			Nearest Watercourse:	
Contaminant Name:	REFRIGERANT GAS, N.O.S.			Site Address:	222 Nepean Street, Ottawa
Contaminant Limit 1:				Site District Office:	
Contam Limit Freq 1:				Site Postal Code:	
Contaminant UN No 1:				Site Region:	
Environment Impact:				Site Municipality:	Ottawa
Nature of Impact:				Site Lot:	
Receiving Medium:				Site Conc:	
Receiving Env:	Air			Northing:	
MOE Response:	No			Easting:	
Dt MOE Arvl on Scn:				Site Geo Ref Accu:	
MOE Reported Dt:	2016/05/13			Site Map Datum:	
Dt Document Closed:				SAC Action Class:	Notifications
Incident Reason:	Unknown / N/A			Source Type:	
Site Name:	Vanier Building<UNOFFICIAL>				
Site County/District:					
Site Geo Ref Meth:					
Incident Summary:	Refrigerant leak from 2 stages of unit, 240+ pounds of R22 to atm				
Contaminant Qty:	240 lb				
172	6 of 6	WNW/246.3	77.9 / 1.00	Bona Building Management 222 Nepean St	GEN

Map Key	Number of Records	Direction/ Distance (m)	Elev/Diff (m)	Site	DB
Ottawa ON K1R5G2					
Generator No:	ON3438000			PO Box No:	
Status:	Registered			Country:	Canada
Approval Years:	As of Aug 2021			Choice of Contact:	
Contam. Facility:				Co Admin:	
MHSW Facility:				Phone No Admin:	
SIC Code:					
SIC Description:					

Detail(s)

Waste Class: 212 L
Waste Class Desc: Aliphatic solvents and residues

173	1 of 2	NE/249.0	74.8 / -2.03	320 Cooper Street Ottawa ON K2P 0G7	EHS
Order No:	20070316023			Nearest Intersection:	Cooper Street and Metcalf Street
Status:	C			Municipality:	
Report Type:	CAN - Complete Report			Client Prov/State:	
Report Date:	3/27/2007			Search Radius (km):	0.25
Date Received:	3/16/2007			X:	-75.693881
Previous Site Name:				Y:	45.417111
Lot/Building Size:					
Additional Info Ordered:					

173	2 of 2	NE/249.0	74.8 / -2.03	320 Cooper St Ottawa ON K2P0G7	EHS
Order No:	20140224059			Nearest Intersection:	
Status:	C			Municipality:	
Report Type:	Custom Report			Client Prov/State:	ON
Report Date:	28-FEB-14			Search Radius (km):	.25
Date Received:	24-FEB-14			X:	-75.694021
Previous Site Name:				Y:	45.416972
Lot/Building Size:					
Additional Info Ordered:					

Unplottable Summary

Total: **81** Unplottable sites

DB	Company Name/Site Name	Address	City	Postal
CA	Urbandale Corporation		Ottawa ON	
CA	OTTAWA CITY	NEPEAN STREET	OTTAWA CITY ON	
CA	OSSORY CANADA INC.	PRIVATE BLDG. BANK ST.	OTTAWA CITY ON	
CA	Taggart Construction Limited	Mobile Facility	Ottawa ON	
CA	OTTAWA CITY	MACLAREN ST. COMBINED SEWERS	OTTAWA CITY ON	
CA	OTTAWA CITY	LEWIS STREET	OTTAWA CITY ON	
CA	R.M. OF OTTAWA-CARLETON	GILMOUR STREET	OTTAWA CITY ON	
CA	R.M. OF OTTAWA-CARLETON	SOMERSET STREET	OTTAWA CITY ON	
CA	THE DOUGLAS MACDONALD DEV. CORP.	COMMERCIAL PLAZA BANK STREET	OTTAWA CITY ON	
CA	OTTAWA CITY	COOPER ST.	OTTAWA CITY ON	
CA	MACDONALD DEVELOPMENT CORP.	BANK ST.	OTTAWA CITY ON	
CA	MACDONALD DEVELOPMENT CORP.-PLAZA	EASEMENT-BANK STREET	OTTAWA CITY ON	
CA	City of Ottawa	Somerset St W	Ottawa ON	
CA	City of Ottawa	Somerset St W	Ottawa ON	
CA	Claridge Homes (Carson) Inc.		Ottawa ON	
CA	The Filmore Inc.	Nepean Street	Ottawa ON	
CA	South Nepean Development Corporation		Ottawa ON	
CA	Urbandale Corporation		Ottawa ON	

CA	Claridge Homes (Carson) Inc.		Ottawa ON
CA	South Nepean Development Corporation		Ottawa ON
CA	Urbandale Corporation		Ottawa ON
CA	Claridge Homes (Cooper St) Inc.		Ottawa ON
CA	City of Ottawa	Bank St Bank Street from Somerset Street to Catherine Street	Ottawa ON
CA	City of Ottawa	Lisgar Rd	Ottawa ON
CA	Urbandale Corporation		Ottawa ON
CA	City of Ottawa	Gilmour Street (O'Connor to Metcalfe Streets)	Ottawa ON
CA	City of Ottawa	Lisgar Rd	Ottawa ON
CA	Urbandale Corporation		Ottawa ON
CA	Tartan Land Corporation and 1503916 Ontario Limited		Ottawa ON
CA	City of Ottawa	Bank St from Laurier Avenue to Somerest Street	Ottawa ON
CA	South Nepean Development Corporation		Ottawa ON
CA	Urbandale Corporation		Ottawa ON
CA	Urbandale Corporation		Ottawa ON
CA	Urbandale Corporation		Ottawa ON
CA	Urbandale Corporation		Ottawa ON
CA	Urbandale Corporation		Ottawa ON
CA	Urbandale Corporation		Ottawa ON
CA	Urbandale Corporation		Ottawa ON
CA	Urbandale Corporation		Ottawa ON
CA	Urbandale Corporation		Ottawa ON
CONV	Loblaws Companies Limited		Ottawa ON
CONV	Taggart Construction Limited	Bank Street	South Ottawa ON
CONV	Taggart Construction Limited		Ottawa ON

EBR	Taggart Construction Limited	Mobile Facility Ottawa Ontario Ottawa	ON	
ECA	Urbandale Corporation		Ottawa ON	K1G 2H5
ECA	Claridge Homes (Carson) Inc.		Ottawa ON	K2P 0Y6
ECA	The Filmore Inc.	Nepean Street	Ottawa ON	K2A 0E7
ECA	City of Ottawa	Bank St from Laurier Avenue to Somerest Street	Ottawa ON	K1P 1J1
ECA	Urbandale Corporation		Ottawa ON	K1G 2H5
ECA	South Nepean Development Corporation		Ottawa ON	K1P 0B6
ECA	City of Ottawa	Bank St from Laurier Avenue to Somerest Street	Ottawa ON	K1P 1J1
ECA	Urbandale Corporation		Ottawa ON	K1G 2H5
ECA	Taggart Construction Limited	Mobile Facility	Ottawa ON	K1V 8Y3
ECA	South Nepean Development Corporation		Ottawa ON	K1P 0B6
ECA	Taggart Commercial Developments Ltd.		Ottawa ON	K2P 1P9
ECA	City of Ottawa	Somerset St W	Ottawa ON	K1P 1J1
ECA	Urbandale Corporation		Ottawa ON	K1G 2H5
ECA	The Bell Telephone Company of Canada or Bell Canada	Multiple Sites Across Ontario	Ottawa ON	H3B 2M8
ECA	Taggart Aggregates Ltd.	Mobile Facility	Ottawa ON	K1V 8Y3
EHS		Bank St	Ottawa ON	
EHS		Bank St	Ottawa ON	
GEN	Bell Canada	VARIOUS BELL CANADA MANHOLES AND ACCESS CHAMBERS WITHIN THE MOE EASTERN REG.	(SEE SCHEDULE "B") ON	K1P 6L9
GEN	Hydro Ottawa Ltd.	Bank St	Ottawa ON	
GEN	Bell Canada	VARIOUS BELL CANADA MANHOLES AND ACCESS CHAMBERS WITHIN THE MOE EASTERN REG.	(SEE SCHEDULE "B") ON	
GEN	Bell Canada	VARIOUS BELL CANADA MANHOLES AND ACCESS CHAMBERS WITHIN THE MOE EASTERN REG.	(SEE SCHEDULE "B") ON	K1P 6L9

GEN	Bell Canada	VARIOUS BELL CANADA MANHOLES AND ACCESS CHAMBERS WITHIN THE MOE NORTHERN REGION	(SEE SCHEDULE "B") ON	K1P 6L9
GEN	Bell Canada	VARIOUS BELL CANADA MANHOLES AND ACCESS CHAMBERS WITHIN THE MOE EASTERN REG.	(SEE SCHEDULE "B") ON	K1P 6L9
GEN	Bell Canada	VARIOUS BELL CANADA MANHOLES AND ACCESS CHAMBERS WITHIN THE MOE NORTHERN REGION	(SEE SCHEDULE "B") ON	K1P 6L9
GEN	Bell Canada	VARIOUS BELL CANADA MANHOLES AND ACCESS CHAMBERS WITHIN THE MOE NORTHERN REGION	(SEE SCHEDULE "B") ON	K1P 6L9
OOGW	Ottawa Dairy Well		ON	
RSC	CLARIDGE HOMES (CARSON) INC.	No Municipal Address	Ottawa ON	
SPL	City of Ottawa	between O'Connor St & Bank St	Ottawa ON	
SPL	Bell Canada		Ottawa ON	
SPL		Kent Street near Bank Street	Ottawa ON	
SPL	Taggart Construction Limited		Ottawa ON	
SPL	QUEENSWAY TANK LINES	CANADIAN TIRE GAS BAR BANK STREET TANK TRUCK (CARGO)	OTTAWA CITY ON	
SPL	LOBLAWS		OTTAWA CITY ON	
SPL	TRANSPORT TRUCK	BANK ST. BRIDGE MOTOR VEHICLE (OPERATING FLUID)	OTTAWA CITY ON	
SPL	PIONEER PETROLEUMS LTD.	BANK STREET SOUTH PIONEER GAS STATION. SERVICE STATION	OTTAWA CITY ON	
SPL	ESSO PETROLEUM CANADA	BANK STREET SERVICE STATION	OTTAWA CITY ON	
SPL	OTTAWA-CARLETON, R.M. OF	KENT ST REGULATOR TO OTTAWA RIVER ON N.R.C. PROPERTY SANITARY SEWER SYSTEM	OTTAWA CITY ON	
SPL	OC TRANSPO	BANK ST. SOUTH MOTOR VEHICLE (OPERATING FLUID)	OTTAWA CITY ON	
SPL	Loblaw Properties Limited	Loblaws	Ottawa ON	

Unplottable Report

Site: *Urbandale Corporation
Ottawa ON*

Database:
CA

Certificate #: 1130-6BLHGE
Application Year: 2005
Issue Date: 4/21/2005
Approval Type: Municipal and Private Sewage Works
Status: Approved
Application Type:
Client Name:
Client Address:
Client City:
Client Postal Code:
Project Description:
Contaminants:
Emission Control:

Site: *OTTAWA CITY
NEPEAN STREET OTTAWA CITY ON*

Database:
CA

Certificate #: 3-0887-87-
Application Year: 87
Issue Date: 6/15/1987
Approval Type: Municipal sewage
Status: Approved
Application Type:
Client Name:
Client Address:
Client City:
Client Postal Code:
Project Description:
Contaminants:
Emission Control:

Site: *OSSORY CANADA INC.
PRIVATE BLDG. BANK ST. OTTAWA CITY ON*

Database:
CA

Certificate #: 3-0515-87-
Application Year: 87
Issue Date: 4/23/1987
Approval Type: Municipal sewage
Status: Approved
Application Type:
Client Name:
Client Address:
Client City:
Client Postal Code:
Project Description:
Contaminants:
Emission Control:

Site: *Taggart Construction Limited
Mobile Facility Ottawa ON*

Database:
CA

Certificate #: 0636-7KEL2F
Application Year: 2008

Issue Date: 11/19/2008
Approval Type: Air
Status: Approved
Application Type:
Client Name:
Client Address:
Client City:
Client Postal Code:
Project Description:
Contaminants:
Emission Control:

Site: OTTAWA CITY
MACLAREN ST. COMBINED SEWERS OTTAWA CITY ON

Database:
CA

Certificate #: 3-0270-97-
Application Year: 97
Issue Date: 5/7/1997
Approval Type: Municipal sewage
Status: Approved
Application Type:
Client Name:
Client Address:
Client City:
Client Postal Code:
Project Description:
Contaminants:
Emission Control:

Site: OTTAWA CITY
LEWIS STREET OTTAWA CITY ON

Database:
CA

Certificate #: 3-0978-95-
Application Year: 95
Issue Date: 9/18/1995
Approval Type: Municipal sewage
Status: Approved
Application Type:
Client Name:
Client Address:
Client City:
Client Postal Code:
Project Description:
Contaminants:
Emission Control:

Site: R.M. OF OTTAWA-CARLETON
GILMOUR STREET OTTAWA CITY ON

Database:
CA

Certificate #: 7-0854-87-
Application Year: 87
Issue Date: 6/19/1987
Approval Type: Municipal water
Status: Approved
Application Type:
Client Name:
Client Address:
Client City:
Client Postal Code:
Project Description:
Contaminants:
Emission Control:

Site: R.M. OF OTTAWA-CARLETON
SOMERSET STREET OTTAWA CITY ON

Database:
CA

Certificate #: 7-0096-88-
Application Year: 88
Issue Date: 2/10/1988
Approval Type: Municipal water
Status: Approved
Application Type:
Client Name:
Client Address:
Client City:
Client Postal Code:
Project Description:
Contaminants:
Emission Control:

Site: THE DOUGLAS MACDONALD DEV. CORP.
COMMERCIAL PLAZA BANK STREET OTTAWA CITY ON

Database:
CA

Certificate #: 7-1304-86-
Application Year: 86
Issue Date: 10/28/1986
Approval Type: Municipal water
Status: Approved
Application Type:
Client Name:
Client Address:
Client City:
Client Postal Code:
Project Description:
Contaminants:
Emission Control:

Site: OTTAWA CITY
COOPER ST. OTTAWA CITY ON

Database:
CA

Certificate #: 3-1897-88-
Application Year: 88
Issue Date: 10/14/1988
Approval Type: Municipal sewage
Status: Approved
Application Type:
Client Name:
Client Address:
Client City:
Client Postal Code:
Project Description:
Contaminants:
Emission Control:

Site: MACDONALD DEVELOPMENT CORP.
BANK ST. OTTAWA CITY ON

Database:
CA

Certificate #: 3-1072-88-
Application Year: 88
Issue Date: 9/28/1988
Approval Type: Municipal sewage
Status: Approved
Application Type:
Client Name:
Client Address:
Client City:
Client Postal Code:
Project Description:

Contaminants:
Emission Control:

Site: **MACDONALD DEVELOPMENT CORP.-PLAZA
EASEMENT-BANK STREET OTTAWA CITY ON**

Database:
CA

Certificate #: 3-1864-86-
Application Year: 86
Issue Date: 12/19/1986
Approval Type: Municipal sewage
Status: Approved
Application Type:
Client Name:
Client Address:
Client City:
Client Postal Code:
Project Description:
Contaminants:
Emission Control:

Site: **City of Ottawa
Somerset St W Ottawa ON**

Database:
CA

Certificate #: 6180-8JKNNV
Application Year: 2011
Issue Date: 7/22/2011
Approval Type: Municipal and Private Sewage Works
Status: Approved
Application Type:
Client Name:
Client Address:
Client City:
Client Postal Code:
Project Description:
Contaminants:
Emission Control:

Site: **City of Ottawa
Somerset St W Ottawa ON**

Database:
CA

Certificate #: 0195-8HMLH2
Application Year: 2011
Issue Date: 6/15/2011
Approval Type: Municipal and Private Sewage Works
Status: Approved
Application Type:
Client Name:
Client Address:
Client City:
Client Postal Code:
Project Description:
Contaminants:
Emission Control:

Site: **Claridge Homes (Carson) Inc.
Ottawa ON**

Database:
CA

Certificate #: 9611-7PUSMB
Application Year: 2009
Issue Date: 3/9/2009
Approval Type: Municipal and Private Sewage Works
Status: Approved
Application Type:

Client Name:
Client Address:
Client City:
Client Postal Code:
Project Description:
Contaminants:
Emission Control:

Site: *The Filmore Inc.*
Nepean Street Ottawa ON

Database:
CA

Certificate #: 9532-62ULPC
Application Year: 2004
Issue Date: 7/14/2004
Approval Type: Municipal and Private Sewage Works
Status: Approved
Application Type:
Client Name:
Client Address:
Client City:
Client Postal Code:
Project Description:
Contaminants:
Emission Control:

Site: *South Nepean Development Corporation*
Ottawa ON

Database:
CA

Certificate #: 9472-823Q7E
Application Year: 2010
Issue Date: 1/29/2010
Approval Type: Municipal and Private Sewage Works
Status: Approved
Application Type:
Client Name:
Client Address:
Client City:
Client Postal Code:
Project Description:
Contaminants:
Emission Control:

Site: *Urbandale Corporation*
Ottawa ON

Database:
CA

Certificate #: 8787-5YQRUU
Application Year: 2004
Issue Date: 5/10/2004
Approval Type: Municipal and Private Sewage Works
Status: Approved
Application Type:
Client Name:
Client Address:
Client City:
Client Postal Code:
Project Description:
Contaminants:
Emission Control:

Site: *Claridge Homes (Carson) Inc.*
Ottawa ON

Database:
CA

Certificate #: 8697-6Z5TCD

Application Year: 2007
Issue Date: 4/17/2007
Approval Type: Municipal and Private Sewage Works
Status: Approved
Application Type:
Client Name:
Client Address:
Client City:
Client Postal Code:
Project Description:
Contaminants:
Emission Control:

Site: **South Nepean Development Corporation**
Ottawa ON

Database:
CA

Certificate #: 8529-72CKGR
Application Year: 2007
Issue Date: 5/7/2007
Approval Type: Municipal and Private Sewage Works
Status: Approved
Application Type:
Client Name:
Client Address:
Client City:
Client Postal Code:
Project Description:
Contaminants:
Emission Control:

Site: **Urbandale Corporation**
Ottawa ON

Database:
CA

Certificate #: 8145-7TYK8L
Application Year: 2009
Issue Date: 7/17/2009
Approval Type: Municipal and Private Sewage Works
Status: Approved
Application Type:
Client Name:
Client Address:
Client City:
Client Postal Code:
Project Description:
Contaminants:
Emission Control:

Site: **Claridge Homes (Cooper St) Inc.**
Ottawa ON

Database:
CA

Certificate #: 7666-5SKKLX
Application Year: 2003
Issue Date: 10/23/2003
Approval Type: Municipal and Private Sewage Works
Status: Approved
Application Type:
Client Name:
Client Address:
Client City:
Client Postal Code:
Project Description:
Contaminants:
Emission Control:

Site: City of Ottawa
Bank St Bank Street from Somerset Street to Catherine Street Ottawa ON

Database:
CA

Certificate #: 7054-7L4LKY
Application Year: 2008
Issue Date: 11/28/2008
Approval Type: Municipal and Private Sewage Works
Status: Approved
Application Type:
Client Name:
Client Address:
Client City:
Client Postal Code:
Project Description:
Contaminants:
Emission Control:

Site: City of Ottawa
Lisgar Rd Ottawa ON

Database:
CA

Certificate #: 7004-7SESBF
Application Year: 2009
Issue Date: 5/29/2009
Approval Type: Municipal and Private Sewage Works
Status: Approved
Application Type:
Client Name:
Client Address:
Client City:
Client Postal Code:
Project Description:
Contaminants:
Emission Control:

Site: Urbandale Corporation
Ottawa ON

Database:
CA

Certificate #: 6829-6Y7RQX
Application Year: 2007
Issue Date: 2/19/2007
Approval Type: Municipal and Private Sewage Works
Status: Approved
Application Type:
Client Name:
Client Address:
Client City:
Client Postal Code:
Project Description:
Contaminants:
Emission Control:

Site: City of Ottawa
Gilmour Street (O'Connor to Metcalfe Streets) Ottawa ON

Database:
CA

Certificate #: 6597-5PZN2S
Application Year: 2003
Issue Date: 8/8/2003
Approval Type: Municipal and Private Sewage Works
Status: Approved
Application Type:
Client Name:
Client Address:
Client City:
Client Postal Code:

Project Description:
Contaminants:
Emission Control:

Site: *City of Ottawa
Lisgar Rd Ottawa ON*

Database:
CA

Certificate #: 6147-7UPKWW
Application Year: 2009
Issue Date: 8/17/2009
Approval Type: Municipal and Private Sewage Works
Status: Approved
Application Type:
Client Name:
Client Address:
Client City:
Client Postal Code:
Project Description:
Contaminants:
Emission Control:

Site: *Urbandale Corporation
Ottawa ON*

Database:
CA

Certificate #: 5942-6BWPUR
Application Year: 2005
Issue Date: 5/3/2005
Approval Type: Municipal and Private Sewage Works
Status: Approved
Application Type:
Client Name:
Client Address:
Client City:
Client Postal Code:
Project Description:
Contaminants:
Emission Control:

Site: *Tartan Land Corporation and 1503916 Ontario Limited
Ottawa ON*

Database:
CA

Certificate #: 5203-6DCNQK
Application Year: 2005
Issue Date: 6/16/2005
Approval Type: Municipal and Private Sewage Works
Status: Approved
Application Type:
Client Name:
Client Address:
Client City:
Client Postal Code:
Project Description:
Contaminants:
Emission Control:

Site: *City of Ottawa
Bank St from Laurier Avenue to Somerest Street Ottawa ON*

Database:
CA

Certificate #: 4804-7DGNT6
Application Year: 2008
Issue Date: 4/8/2008
Approval Type: Municipal and Private Sewage Works
Status: Approved

Application Type:
Client Name:
Client Address:
Client City:
Client Postal Code:
Project Description:
Contaminants:
Emission Control:

Site: **South Nepean Development Corporation**
Ottawa ON

Database:
CA

Certificate #: 4449-7XVU9J
Application Year: 2009
Issue Date: 11/18/2009
Approval Type: Municipal and Private Sewage Works
Status: Approved
Application Type:
Client Name:
Client Address:
Client City:
Client Postal Code:
Project Description:
Contaminants:
Emission Control:

Site: **Urbandale Corporation**
Ottawa ON

Database:
CA

Certificate #: 3681-7QWNXY
Application Year: 2009
Issue Date: 4/9/2009
Approval Type: Municipal and Private Sewage Works
Status: Approved
Application Type:
Client Name:
Client Address:
Client City:
Client Postal Code:
Project Description:
Contaminants:
Emission Control:

Site: **Urbandale Corporation**
Ottawa ON

Database:
CA

Certificate #: 2869-6KVTJC
Application Year: 2006
Issue Date: 1/12/2006
Approval Type: Municipal and Private Sewage Works
Status: Approved
Application Type:
Client Name:
Client Address:
Client City:
Client Postal Code:
Project Description:
Contaminants:
Emission Control:

Site: **Urbandale Corporation**
Ottawa ON

Database:
CA

Certificate #: 2169-5WVM7Y
Application Year: 2004
Issue Date: 3/12/2004
Approval Type: Municipal and Private Sewage Works
Status: Approved
Application Type:
Client Name:
Client Address:
Client City:
Client Postal Code:
Project Description:
Contaminants:
Emission Control:

Site: **Urbandale Corporation**
Ottawa ON

Database:
CA

Certificate #: 2160-765JJX
Application Year: 2007
Issue Date: 8/16/2007
Approval Type: Municipal and Private Sewage Works
Status: Approved
Application Type:
Client Name:
Client Address:
Client City:
Client Postal Code:
Project Description:
Contaminants:
Emission Control:

Site: **Urbandale Corporation**
Ottawa ON

Database:
CA

Certificate #: 1998-6Y7KJ9
Application Year: 2007
Issue Date: 2/12/2007
Approval Type: Municipal and Private Sewage Works
Status: Approved
Application Type:
Client Name:
Client Address:
Client City:
Client Postal Code:
Project Description:
Contaminants:
Emission Control:

Site: **Urbandale Corporation**
Ottawa ON

Database:
CA

Certificate #: 1830-6H3P2S
Application Year: 2005
Issue Date: 10/14/2005
Approval Type: Municipal and Private Sewage Works
Status: Approved
Application Type:
Client Name:
Client Address:
Client City:
Client Postal Code:
Project Description:
Contaminants:
Emission Control:

Site: *Urbandale Corporation*
Ottawa ON

Database:
CA

Certificate #: 1712-6N6RR7
Application Year: 2006
Issue Date: 3/27/2006
Approval Type: Municipal and Private Sewage Works
Status: Approved
Application Type:
Client Name:
Client Address:
Client City:
Client Postal Code:
Project Description:
Contaminants:
Emission Control:

Site: *Loblaw Companies Limited*
Ottawa ON

Database:
CONV

File No: 097267
Crown Brief No:
Court Location:
Publication City:
Publication Title:
Act:
Act(s):
First Matter:
Second Matter:
Investigation 1:
Investigation 2:
Penalty Imposed:
Description:

Location:
Region:
Ministry District:

On April 19, 2011, Loblaw Companies Limited/Les Compagnies Loblaw Limitee pleaded guilty to one violation under the Environmental Protection Act for causing the discharge of a refrigerant into the air within a building or into the natural environment. The Court heard that the company owns and operates a property in Ottawa. The company uses a refrigeration contractor to install, maintain and service the equipment at this location. During such work, a release of refrigerant was reported to the ministry. The release was inside a building that was vented via exhaust fans to the natural environment. The refrigerant contains hydrochlorofluorocarbon and is considered an ozone depleting substance. The company was charged following an investigation by the ministry's Investigations and Enforcement Branch. The company was fined \$30,000 plus a victim fine surcharge and was given 30 days to pay the fine.

Background:
URL:

Additional Details

Publication Date:
Count: 1
Act: EPA
Regulation:
Section:
Act/Regulation/Section: EPA
Date of Offence:
Date of Conviction:
Date Charged: April 19, 2011
Charge Disposition: fine, victim fine surcharge
Fine: \$30,000
Synopsis:

Site: *Taggart Construction Limited*
Bank Street South Ottawa ON

Database:
CONV

File No: 010503
Crown Brief No:
Court Location:

Location:
Region:
Ministry District:

Publication City:
Publication Title:
Act:
Act(s):
First Matter:
Second Matter:
Investigation 1:
Investigation 2:
Penalty Imposed:
Description:

On December 3, 2009, Taggart Construction Limited pleaded guilty to one violation under the Ontario Water Resources Act for failing to comply with a Provincial Officer Order to submit weekly water taking records showing daily water taking volumes. The company was contracted to install municipal services for the Findlay Creek Subdivision located on Bank Street in South Ottawa. A ministry inspection of the construction site in the fall of 2007 revealed concerns with water taking activities and a Provincial Officer Order was issued. One of the requirements of the Order, related to keeping accurate water taking records and submitting them to the ministry, was not complied with. The company was charged following an investigation by the ministry's Investigations and Enforcement Branch and was fined \$5,000 plus victim fine surcharge. The company was given 30 days to pay the fine.

Background:
URL:

Additional Details

Publication Date:
Count: 1
Act: Provincial Officer Order
Regulation:
Section:
Act/Regulation/Section: Provincial Officer Order
Date of Offence:
Date of Conviction:
Date Charged: December 3, 2009
Charge Disposition: fine, victim fine surcharge
Fine: \$5,000
Synopsis:

Site: Taggart Construction Limited
Ottawa ON

Database:
CONV

File No: 012802

Location:
Region:
Ministry District:

Crown Brief No:
Court Location:
Publication City:
Publication Title:
Act:
Act(s):
First Matter:
Second Matter:
Investigation 1:
Investigation 2:
Penalty Imposed:
Description:

Taggart Construction Limited, Paterson Group Inc. and Robert Passmore have been fined \$5,000 each, totalling \$15,000 plus a victim fine surcharge, after pleading guilty on January 15, 2009 to violations under the Ontario Water Resources Act. Taggart Construction Limited and Paterson Group Inc. were convicted of failing to comply with a Provincial Officer Order by taking more than 50,000 litres of water per day, and Mr. Passmore was convicted of giving false or misleading information to the ministry. The parties were given six months to pay the fine. The Court heard that Taggart Construction Limited was contracted by a developer to install municipal services at a subdivision in Ottawa which required dewatering activities. After being issued a Provincial Officer Order to restrict water taking activities to below 50,000 litres per day until a permit had been obtained, Taggart hired Paterson Group Inc. to submit an application for the permit. Taggart then pumped over 50,000 litres of water based on information provided by Paterson Group employee, Mr. Passmore, that the go ahead to pump had been given when a permit had yet to be issued. In an interview with ministry investigators, Mr. Passmore denied giving Taggart verbal approval to pump in excess of 50,000 litres per day. Taggart Construction Limited, Paterson Group Inc. and Mr. Passmore were charged following an investigation by the Ministry of the Environment's Investigations and Enforcement Branch.

Background:
URL:

Additional Details

Publication Date:
Count: 1
Act: OWRA
Regulation:
Section:
Act/Regulation/Section: OWRA
Date of Offence:
Date of Conviction:
Date Charged: January 15, 2009
Charge Disposition: fine, victim fine surcharge
Fine: \$5,000
Synopsis:

Site: **Taggart Construction Limited**
Mobile Facility Ottawa Ontario Ottawa ON

Database:
EBR

EBR Registry No: IA07E0165
Ministry Ref No: 8556-6XWUA3
Notice Type: Instrument Decision
Notice Stage:
Notice Date: December 09, 2008
Proposal Date: January 30, 2007
Year: 2007
Decision Posted:
Exception Posted:
Section:
Act 1:
Act 2:
Site Location Map:
Instrument Type: (EPA s. 9) - Approval for discharge into the natural environment other than water (i.e. Air)
Off Instrument Name:
Posted By:
Company Name: Taggart Construction Limited
Site Address:
Location Other:
Proponent Name:
Proponent Address: 3187 Albion Rd S, Ottawa Ontario, K1V 8Y3
Comment Period:
URL:

Site Location Details:

Mobile Facility Ottawa Ontario Ottawa

Site: **Urbandale Corporation**
Ottawa ON K1G 2H5

Database:
ECA

Approval No: 8787-5YQRUU
Approval Date: 2004-05-10
Status: Approved
Record Type: ECA
Link Source: IDS
MOE District:
City:
Longitude:
Latitude:
Geometry X:
Geometry Y:
SWP Area Name:
Approval Type: ECA-MUNICIPAL AND PRIVATE SEWAGE WORKS
Project Type: MUNICIPAL AND PRIVATE SEWAGE WORKS
Business Name: Urbandale Corporation
Address:
Full Address:
Full PDF Link: <https://www.accessenvironment.ene.gov.on.ca/instruments/3747-5YPLC8-14.pdf>
PDF Site Location:

Site: **Claridge Homes (Carson) Inc.**
Ottawa ON K2P 0Y6

Database:
ECA

Approval No: 8741-AU3KP5
Approval Date: 2017-12-20
Status: Approved
Record Type: ECA
Link Source: IDS
MOE District:
City:
Longitude:
Latitude:
Geometry X:

SWP Area Name: **Geometry Y:**
Approval Type: ECA-MUNICIPAL AND PRIVATE SEWAGE WORKS
Project Type: MUNICIPAL AND PRIVATE SEWAGE WORKS
Business Name: Claridge Homes (Carson) Inc.
Address:
Full Address:
Full PDF Link: <https://www.accessenvironment.ene.gov.on.ca/instruments/1645-ATXMXA-14.pdf>
PDF Site Location:

Site: **The Filmore Inc.**
Nepean Street Ottawa ON K2A 0E7

Database:
ECA

Approval No: 9532-62ULPC
Approval Date: 2004-07-14
Status: Approved
Record Type: ECA
Link Source: IDS
SWP Area Name:
Approval Type: ECA-MUNICIPAL AND PRIVATE SEWAGE WORKS
Project Type: MUNICIPAL AND PRIVATE SEWAGE WORKS
Business Name: The Filmore Inc.
Address: Nepean Street
Full Address:
Full PDF Link: <https://www.accessenvironment.ene.gov.on.ca/instruments/4647-5ZMJ4E-14.pdf>
PDF Site Location:

MOE District:
City:
Longitude:
Latitude:
Geometry X:
Geometry Y:

Site: **City of Ottawa**
Bank St from Laurier Avenue to Somerest Street Ottawa ON K1P 1J1

Database:
ECA

Approval No: 8654-7DGNMN
Approval Date: 2008-04-08
Status: Approved
Record Type: ECA
Link Source: IDS
SWP Area Name:
Approval Type: ECA-Municipal Drinking Water Systems
Project Type: Municipal Drinking Water Systems
Business Name: City of Ottawa
Address: Bank St from Laurier Avenue to Somerest Street
Full Address:
Full PDF Link:
PDF Site Location:

MOE District:
City:
Longitude:
Latitude:
Geometry X:
Geometry Y:

Site: **Urbandale Corporation**
Ottawa ON K1G 2H5

Database:
ECA

Approval No: 0666-5YQRZ3
Approval Date: 2004-05-10
Status: Approved
Record Type: ECA
Link Source: IDS
SWP Area Name:
Approval Type: ECA-Municipal Drinking Water Systems
Project Type: Municipal Drinking Water Systems
Business Name: Urbandale Corporation
Address:
Full Address:
Full PDF Link:
PDF Site Location:

MOE District:
City:
Longitude:
Latitude:
Geometry X:
Geometry Y:

Site: **South Nepean Development Corporation**
Ottawa ON K1P 0B6

Database:
ECA

Approval No: 9472-823Q7E
Approval Date: 2010-01-29
Status: Approved
Record Type: ECA
Link Source: IDS
SWP Area Name:
Approval Type: ECA-MUNICIPAL AND PRIVATE SEWAGE WORKS
Project Type: MUNICIPAL AND PRIVATE SEWAGE WORKS
Business Name: South Nepean Development Corporation
Address:
Full Address:
Full PDF Link: <https://www.accessenvironment.ene.gov.on.ca/instruments/1781-7YHPPP-14.pdf>
PDF Site Location:

MOE District:
City:
Longitude:
Latitude:
Geometry X:
Geometry Y:

Site: **City of Ottawa**
Bank St from Laurier Avenue to Somerest Street Ottawa ON K1P 1J1

Database:
ECA

Approval No: 4804-7DGNT6
Approval Date: 2008-04-08
Status: Approved
Record Type: ECA
Link Source: IDS
SWP Area Name:
Approval Type: ECA-MUNICIPAL AND PRIVATE SEWAGE WORKS
Project Type: MUNICIPAL AND PRIVATE SEWAGE WORKS
Business Name: City of Ottawa
Address: Bank St from Laurier Avenue to Somerest Street
Full Address:
Full PDF Link: <https://www.accessenvironment.ene.gov.on.ca/instruments/2768-7DDL4E-14.pdf>
PDF Site Location:

MOE District:
City:
Longitude:
Latitude:
Geometry X:
Geometry Y:

Site: **Urbandale Corporation**
Ottawa ON K1G 2H5

Database:
ECA

Approval No: 1830-6H3P2S
Approval Date: 2005-10-14
Status: Revoked and/or Replaced
Record Type: ECA
Link Source: IDS
SWP Area Name:
Approval Type: ECA-MUNICIPAL AND PRIVATE SEWAGE WORKS
Project Type: MUNICIPAL AND PRIVATE SEWAGE WORKS
Business Name: Urbandale Corporation
Address:
Full Address:
Full PDF Link: <https://www.accessenvironment.ene.gov.on.ca/instruments/9122-6F6R74-14.pdf>
PDF Site Location:

MOE District:
City:
Longitude:
Latitude:
Geometry X:
Geometry Y:

Site: **Taggart Construction Limited**
Mobile Facility Ottawa ON K1V 8Y3

Database:
ECA

Approval No: 0636-7KEL2F
Approval Date: 2008-11-19
Status: Approved
Record Type: ECA
Link Source: IDS
SWP Area Name:
Approval Type: ECA-AIR
Project Type: AIR
Business Name: Taggart Construction Limited
Address: Mobile Facility
Full Address:
Full PDF Link: <https://www.accessenvironment.ene.gov.on.ca/instruments/8556-6XWUA3-14.pdf>
PDF Site Location:

MOE District:
City:
Longitude:
Latitude:
Geometry X:
Geometry Y:

Site: South Nepean Development Corporation
Ottawa ON K1P 0B6

Database:
ECA

Approval No: 4449-7XVU9J
Approval Date: 2009-11-18
Status: Approved
Record Type: ECA
Link Source: IDS
SWP Area Name:
Approval Type: ECA-MUNICIPAL AND PRIVATE SEWAGE WORKS
Project Type: MUNICIPAL AND PRIVATE SEWAGE WORKS
Business Name: South Nepean Development Corporation
Address:
Full Address:
Full PDF Link: <https://www.accessenvironment.ene.gov.on.ca/instruments/3074-7XRQV2-14.pdf>
PDF Site Location:

MOE District:
City:
Longitude:
Latitude:
Geometry X:
Geometry Y:

Site: Taggart Commercial Developments Ltd.
Ottawa ON K2P 1P9

Database:
ECA

Approval No: 7279-9A3ND2
Approval Date: 2013-07-31
Status: Approved
Record Type: ECA
Link Source: IDS
SWP Area Name:
Approval Type: ECA-MUNICIPAL AND PRIVATE SEWAGE WORKS
Project Type: MUNICIPAL AND PRIVATE SEWAGE WORKS
Business Name: Taggart Commercial Developments Ltd.
Address:
Full Address:
Full PDF Link: <https://www.accessenvironment.ene.gov.on.ca/instruments/8903-99ELG5-14.pdf>
PDF Site Location:

MOE District:
City:
Longitude:
Latitude:
Geometry X:
Geometry Y:

Site: City of Ottawa
Somerset St W Ottawa ON K1P 1J1

Database:
ECA

Approval No: 0195-8HMLH2
Approval Date: 2011-06-15
Status: Approved
Record Type: ECA
Link Source: IDS
SWP Area Name:
Approval Type: ECA-MUNICIPAL AND PRIVATE SEWAGE WORKS
Project Type: MUNICIPAL AND PRIVATE SEWAGE WORKS
Business Name: City of Ottawa
Address: Somerset St W
Full Address:
Full PDF Link: <https://www.accessenvironment.ene.gov.on.ca/instruments/3106-8HFGKN-14.pdf>
PDF Site Location:

MOE District:
City:
Longitude:
Latitude:
Geometry X:
Geometry Y:

Site: Urbandale Corporation
Ottawa ON K1G 2H5

Database:
ECA

Approval No: 4781-4ZEKPM
Approval Date: 2001-08-21
Status: Approved
Record Type: ECA
Link Source: IDS
SWP Area Name:
Approval Type: ECA-INDUSTRIAL SEWAGE WORKS
Project Type: INDUSTRIAL SEWAGE WORKS
Business Name: Urbandale Corporation

MOE District:
City:
Longitude:
Latitude:
Geometry X:
Geometry Y:

Address:

Full Address:

Full PDF Link:

<https://www.accessenvironment.ene.gov.on.ca/instruments/1402-4Z2HBD-14.pdf>

PDF Site Location:

Site: *The Bell Telephone Company of Canada or Bell Canada
Multiple Sites Across Ontario Ottawa ON H3B 2M8*

Database:
ECA

Approval No: 1529-B8QPS5

Approval Date: 2019-12-11

Status: Approved

Record Type: ECA

Link Source: IDS

SWP Area Name:

ECA-AIR

Approval Type:

AIR

Project Type:

The Bell Telephone Company of Canada or Bell Canada

Business Name:

Multiple Sites Across Ontario

Address:

Full Address:

<https://www.accessenvironment.ene.gov.on.ca/instruments/9060-AW6T5N-14.pdf>

Full PDF Link:

PDF Site Location:

MOE District:

City:

Longitude:

Latitude:

Geometry X:

Geometry Y:

Site: *Taggart Aggregates Ltd.
Mobile Facility Ottawa ON K1V 8Y3*

Database:
ECA

Approval No: 2795-BB6LGF

Approval Date: 2019-09-03

Status: Approved

Record Type: ECA

Link Source: IDS

SWP Area Name:

ECA-AIR

Approval Type:

AIR

Project Type:

Taggart Aggregates Ltd.

Business Name:

Mobile Facility

Address:

Full Address:

<https://www.accessenvironment.ene.gov.on.ca/instruments/1998-B6BKSQ-14.pdf>

Full PDF Link:

PDF Site Location:

MOE District:

City:

Longitude:

Latitude:

Geometry X:

Geometry Y:

Site: *Bank St Ottawa ON*

Database:
EHS

Order No: 20060427021

Status: C

Report Type: Custom Report

Report Date: 5/5/2006

Date Received: 4/26/2006

Previous Site Name:

Lot/Building Size:

Additional Info Ordered:

Nearest Intersection:

Municipality:

Client Prov/State: ON

Search Radius (km): 0.25

X: -75.670288

Y: 45.364953

Site: *Bank St Ottawa ON*

Database:
EHS

Order No: 20031121005

Status: C

Report Type: Basic Report

Report Date: 11/25/03

Date Received: 11/21/03

Previous Site Name:

Lot/Building Size:

Additional Info Ordered:

Nearest Intersection: See Faxed Map

Municipality:

Client Prov/State: ON

Search Radius (km): 0.50

X: -75.654252

Y: 45.363635

Site: Bell Canada
VARIOUS BELL CANADA MANHOLES AND ACCESS CHAMBERS WITHIN THE MOE EASTERN REG. (SEE
SCHEDULE "B") ON K1P 6L9

Database:
GEN

Generator No: ONR000304
Status:
Approval Years: 2016
Contam. Facility: No
MHSW Facility: No
SIC Code: 517110, 517210, 517510
SIC Description: WIRED TELECOMMUNICATIONS CARRIERS, WIRELESS TELECOMMUNICATIONS CARRIERS (EXCEPT SATELLITE), 517510

PO Box No:
Country: Canada
Choice of Contact: CO_ADMIN
Co Admin: Chloé Lamothe-Luneau
Phone No Admin: 514-391-1021 Ext.

Detail(s)

Waste Class: 253
Waste Class Desc: EMULSIFIED OILS

Waste Class: 150
Waste Class Desc: INERT INORGANIC WASTES

Waste Class: 221
Waste Class Desc: LIGHT FUELS

Waste Class: 252
Waste Class Desc: WASTE OILS & LUBRICANTS

Waste Class: 241
Waste Class Desc: HALOGENATED SOLVENTS

Waste Class: 251
Waste Class Desc: OIL SKIMMINGS & SLUDGES

Site: Hydro Ottawa Ltd.
Bank St Ottawa ON

Database:
GEN

Generator No: ON8798860
Status:
Approval Years: 03,04
Contam. Facility:
MHSW Facility:
SIC Code:
SIC Description:

PO Box No:
Country:
Choice of Contact:
Co Admin:
Phone No Admin:

Site: Bell Canada
VARIOUS BELL CANADA MANHOLES AND ACCESS CHAMBERS WITHIN THE MOE EASTERN REG. (SEE
SCHEDULE "B") ON

Database:
GEN

Generator No: ONR000304
Status:
Approval Years: 2013
Contam. Facility:
MHSW Facility:
SIC Code: 517110, 517210, 517510
SIC Description: WIRED TELECOMMUNICATIONS CARRIERS, WIRELESS TELECOMMUNICATIONS CARRIERS (EXCEPT SATELLITE)

PO Box No:
Country:
Choice of Contact:
Co Admin:
Phone No Admin:

Detail(s)

Waste Class: 251
Waste Class Desc: OIL SKIMMINGS & SLUDGES

Waste Class: 252
Waste Class Desc: WASTE OILS & LUBRICANTS

Waste Class: 150

Waste Class Desc: INERT INORGANIC WASTES
Waste Class: 253
Waste Class Desc: EMULSIFIED OILS
Waste Class: 221
Waste Class Desc: LIGHT FUELS

Site: Bell Canada
VARIOUS BELL CANADA MANHOLES AND ACCESS CHAMBERS WITHIN THE MOE EASTERN REG. (SEE
SCHEDULE "B") ON K1P 6L9

Database:
GEN

Generator No: ONR000304
Status:
Approval Years: 2015
Contam. Facility: No
MHSW Facility: No
SIC Code: 517110, 517210, 517510
SIC Description: WIRED TELECOMMUNICATIONS CARRIERS, WIRELESS TELECOMMUNICATIONS CARRIERS (EXCEPT SATELLITE), 517510

PO Box No:
Country: Canada
Choice of Contact: CO_ADMIN
Co Admin: Julie Labelle
Phone No Admin: 514-870-0688 Ext.

Detail(s)

Waste Class: 251
Waste Class Desc: OIL SKIMMINGS & SLUDGES

Waste Class: 253
Waste Class Desc: EMULSIFIED OILS

Waste Class: 252
Waste Class Desc: WASTE OILS & LUBRICANTS

Waste Class: 221
Waste Class Desc: LIGHT FUELS

Waste Class: 241
Waste Class Desc: HALOGENATED SOLVENTS

Waste Class: 150
Waste Class Desc: INERT INORGANIC WASTES

Site: Bell Canada
VARIOUS BELL CANADA MANHOLES AND ACCESS CHAMBERS WITHIN THE MOE NORTHERN REGION (SEE
SCHEDULE "B") ON K1P 6L9

Database:
GEN

Generator No: ONR000306
Status:
Approval Years: 2016
Contam. Facility: No
MHSW Facility: No
SIC Code: 517110, 517210, 517510
SIC Description: WIRED TELECOMMUNICATIONS CARRIERS, WIRELESS TELECOMMUNICATIONS CARRIERS (EXCEPT SATELLITE), 517510

PO Box No:
Country: Canada
Choice of Contact: CO_ADMIN
Co Admin: Chloé Lamothe-Luneau
Phone No Admin: 514-391-1021 Ext.

Detail(s)

Waste Class: 253
Waste Class Desc: EMULSIFIED OILS

Waste Class: 252
Waste Class Desc: WASTE OILS & LUBRICANTS

Waste Class: 150
Waste Class Desc: INERT INORGANIC WASTES

Waste Class: 251
Waste Class Desc: OIL SKIMMINGS & SLUDGES

Waste Class: 221
Waste Class Desc: LIGHT FUELS

Site: Bell Canada
VARIOUS BELL CANADA MANHOLES AND ACCESS CHAMBERS WITHIN THE MOE EASTERN REG. (SEE SCHEDULE "B") ON K1P 6L9

Database:
GEN

Generator No: ONR000304
Status:
Approval Years: 2014
Contam. Facility: No
MHSW Facility: No
SIC Code: 517110, 517210, 517510
SIC Description: WIRED TELECOMMUNICATIONS CARRIERS, WIRELESS TELECOMMUNICATIONS CARRIERS (EXCEPT SATELLITE), 517510

PO Box No:
Country: Canada
Choice of Contact: CO_OFFICIAL
Co Admin: Julie Labelle
Phone No Admin: 514-870-0688 Ext.

Detail(s)

Waste Class: 253
Waste Class Desc: EMULSIFIED OILS

Waste Class: 252
Waste Class Desc: WASTE OILS & LUBRICANTS

Waste Class: 221
Waste Class Desc: LIGHT FUELS

Waste Class: 251
Waste Class Desc: OIL SKIMMINGS & SLUDGES

Waste Class: 150
Waste Class Desc: INERT INORGANIC WASTES

Waste Class: 241
Waste Class Desc: HALOGENATED SOLVENTS

Site: Bell Canada
VARIOUS BELL CANADA MANHOLES AND ACCESS CHAMBERS WITHIN THE MOE NORTHERN REGION (SEE SCHEDULE "B") ON K1P 6L9

Database:
GEN

Generator No: ONR000306
Status:
Approval Years: 2014
Contam. Facility: No
MHSW Facility: No
SIC Code: 517110, 517210, 517510
SIC Description: WIRED TELECOMMUNICATIONS CARRIERS, WIRELESS TELECOMMUNICATIONS CARRIERS (EXCEPT SATELLITE), 517510

PO Box No:
Country: Canada
Choice of Contact: CO_OFFICIAL
Co Admin: Julie Labelle
Phone No Admin: 514-870-0688 Ext.

Detail(s)

Waste Class: 150
Waste Class Desc: INERT INORGANIC WASTES

Waste Class: 252
Waste Class Desc: WASTE OILS & LUBRICANTS

Waste Class: 221
Waste Class Desc: LIGHT FUELS

Waste Class: 253
Waste Class Desc: EMULSIFIED OILS

Waste Class: 251
Waste Class Desc: OIL SKIMMINGS & SLUDGES

Site: Bell Canada
VARIOUS BELL CANADA MANHOLES AND ACCESS CHAMBERS WITHIN THE MOE NORTHERN REGION (SEE SCHEDULE "B") ON K1P 6L9

Database:
GEN

Generator No: ONR000306
Status:
Approval Years: 2015
Contam. Facility: No
MHSW Facility: No
SIC Code: 517110, 517210, 517510
SIC Description: WIRED TELECOMMUNICATIONS CARRIERS, WIRELESS TELECOMMUNICATIONS CARRIERS (EXCEPT SATELLITE), 517510

PO Box No:
Country: Canada
Choice of Contact: CO_ADMIN
Co Admin: Julie Labelle
Phone No Admin: 514-870-0688 Ext.

Detail(s)

Waste Class: 221
Waste Class Desc: LIGHT FUELS

Waste Class: 252
Waste Class Desc: WASTE OILS & LUBRICANTS

Waste Class: 253
Waste Class Desc: EMULSIFIED OILS

Waste Class: 150
Waste Class Desc: INERT INORGANIC WASTES

Waste Class: 251
Waste Class Desc: OIL SKIMMINGS & SLUDGES

Site: Ottawa Dairy Well
ON

Database:
OOGW

Licence No: N000085
Well ID: 21285
Well Compl ID: 21017
W Class ID: NULL
UWI Code: N000085
Permit Date: NULL
Depth(m): NULL
Well Pool: NULL
Completion Date: NULL
Depth Reached: NULL
Capped Date: NULL
Class ID:
DB Source:
Status as of: January 2021
Start Date: NULL
SPUD Date: NULL
Class: NULL
Grnd Elev: NULL
KB Elev: NULL
TVD: NULL
PBTD: NULL
TD Form: NULL
Workover D: NULL
Operator: Unknown
Township: NULL
Well Name: Ottawa Dairy Well
Target: NULL
Target Desc:
Well Status Type: Location
Status Type Desc: A LOCATION FOR WHICH MINISTRY RECORDS INDICATE A WELL HAS BEEN DRILLED BUT FOR WHICH NO STATUS INFORMATION IS AVAILABLE
Well Status Mode: Unknown
Status Mode Desc:
Classification:
Classification Desc:

Well Compl: 21017
County: Ottawa/Carleton
Block: NULL
Lot: NULL
Conc: NULL
Surface Lat NAD83: NULL
Surface Long NAD83: NULL
Bottom Lat NAD83: NULL
Bottom Long NAD83: NULL
Lot Sides (m): NULL X
E/W (m): NULL X
Latitude Nad27:
Longitude Nad27:
bottom lat27:
bottom long27:
Lateral: No
Accuracy: NULL
Method: NULL
Parent: NULL
Prod Top: NULL
Prod Bot: NULL
PROPD Depth: NULL
Location Method: NULL
Location Accuracy: Unknown
Dt Obtained: NULL

Cement Rec: NULL
Comments: NULL

Site: CLARIDGE HOMES (CARSON) INC.
No Municipal Address Ottawa ON

Database:
RSC

RSC ID: 223098
RA No:
RSC Type: Phase 1 and 2 RSC
Curr Property Use: Agricultural/Other
Ministry District: Ottawa District Office
Filing Date: 2017/03/24
Date Ack:
Date Returned:
Restoration Type:
Soil Type:
Criteria:
CPU Issued Sect 1686:
Asmt Roll No: 061460021514215
Prop ID No (PIN): 04352-2075 (LT),
04352-2076 (LT),
04352-2077 (LT)
Property Municipal Address: No Municipal Address
Mailing Address:
Latitude & Latitude:
UTM Coordinates:
Consultant:
Legal Desc:
Measurement Method:
Applicable Standards:
RSC PDF: <https://www.lrcsde.lrc.gov.on.ca/BFISWebPublic/pub/viewDocument.action?attachmentId=76631&fileName=BROWNFIELDS-E.pdf>

Cert Date:
Cert Prop Use No:
Intended Prop Use: Residential
Qual Person Name: ADRIAN MENYHART
Stratified (Y/N):
Audit (Y/N):
Entire Leg Prop. (Y/N):
Accuracy Estimate:
Telephone:
Fax:
Email:

Document(s) Detail

Document Heading: Supporting Documents
Document Name: Transfer.pdf
Document Type: Copy of any deed(s), transfer(s) or other document(s)
Document Link: <https://www.lrcsde.lrc.gov.on.ca/BFISWebPublic/pub/viewDocument.action?attachmentId=78674&fileName=Transfer.pdf>

Document Heading: Supporting Documents
Document Name: APECTable.pdf
Document Type: Area(s) of Potential Environmental Concern
Document Link: <https://www.lrcsde.lrc.gov.on.ca/BFISWebPublic/pub/viewDocument.action?attachmentId=78676&fileName=APECTable.pdf>

Document Heading: Supporting Documents
Document Name: Plan of Survey - January 2017.pdf
Document Type: A Current plan of Survey
Document Link: <https://www.lrcsde.lrc.gov.on.ca/BFISWebPublic/pub/viewDocument.action?attachmentId=76633&fileName=Plan+of+Survey+-+January+2017.pdf>

Document Heading: Supporting Documents
Document Name: LawyersLetter.pdf
Document Type: Lawyer's letter consisting of a legal description of the property
Document Link: <https://www.lrcsde.lrc.gov.on.ca/BFISWebPublic/pub/viewDocument.action?attachmentId=78675&fileName=LawyersLetter.pdf>

Document Heading: Supporting Documents
Document Name: Table of Current and Past Uses.pdf
Document Type: Table of Current and Past Property Use
Document Link: <https://www.lrcsde.lrc.gov.on.ca/BFISWebPublic/pub/viewDocument.action?attachmentId=76636&fileName=Table+of+Current+and+Past+Uses.pdf>

Document Heading: Supporting Documents
Document Name: certificatestatus.pdf
Document Type: Certificate of Status

Document Link: <https://www.lrcsde.lrc.gov.on.ca/BFISWebPublic/pub/viewDocument.action?attachmentId=76632&fileName=certificatestatus.pdf>

Document Heading: Supporting Documents
Document Name: Phase II CSM Feb 2017.pdf
Document Type: Phase 2 Conceptual Site Model
Document Link: <https://www.lrcsde.lrc.gov.on.ca/BFISWebPublic/pub/viewDocument.action?attachmentId=76638&fileName=Phase+II+CSM+Feb+2017.pdf>

Site: **City of Ottawa** **Database:**
SPL
between O'Connor St & Bank St Ottawa ON

Ref No:	8730-97QGQG	Discharger Report:	
Site No:		Material Group:	
Incident Dt:	15-MAY-13	Health/Env Conseq:	
Year:		Client Type:	
Incident Cause:	Leak/Break	Sector Type:	Motor Vehicle
Incident Event:		Agency Involved:	
Contaminant Code:	27	Nearest Watercourse:	
Contaminant Name:	COOLANT N.O.S.	Site Address:	between O'Connor St & Bank St
Contaminant Limit 1:		Site District Office:	
Contam Limit Freq 1:		Site Postal Code:	
Contaminant UN No 1:		Site Region:	
Environment Impact:	Not Anticipated	Site Municipality:	Ottawa
Nature of Impact:	Surface Water Pollution	Site Lot:	
Receiving Medium:		Site Conc:	
Receiving Env:		Northing:	
MOE Response:	No Field Response	Easting:	
Dt MOE Arvl on Scn:		Site Geo Ref Accu:	
MOE Reported Dt:	15-MAY-13	Site Map Datum:	
Dt Document Closed:		SAC Action Class:	Watercourse Spills
Incident Reason:	Equipment Failure	Source Type:	
Site Name:	Albert Street<UNOFFICIAL>		
Site County/District:			
Site Geo Ref Meth:			
Incident Summary:	OC Transpo Bus, 20 L coolant to c/b		
Contaminant Qty:	20 L		

Site: **Bell Canada** **Database:**
SPL
Ottawa ON

Ref No:	8881-9J2J33	Discharger Report:	
Site No:	NA	Material Group:	
Incident Dt:	2014/04/10	Health/Env Conseq:	
Year:		Client Type:	
Incident Cause:	Leak/Break	Sector Type:	Pipeline/Components
Incident Event:		Agency Involved:	
Contaminant Code:	38	Nearest Watercourse:	
Contaminant Name:	FREON R-22 (CFC)	Site Address:	
Contaminant Limit 1:		Site District Office:	
Contam Limit Freq 1:		Site Postal Code:	
Contaminant UN No 1:		Site Region:	
Environment Impact:	Confirmed	Site Municipality:	Ottawa
Nature of Impact:	Air Pollution	Site Lot:	
Receiving Medium:		Site Conc:	
Receiving Env:		Northing:	
MOE Response:	Referral to others	Easting:	
Dt MOE Arvl on Scn:		Site Geo Ref Accu:	
MOE Reported Dt:	2014/04/10	Site Map Datum:	
Dt Document Closed:	2014/11/04	SAC Action Class:	Air Spills - Gases and Vapours
Incident Reason:	Equipment Failure	Source Type:	
Site Name:	3212 Richmond Rd<UNOFFICIAL>		
Site County/District:			
Site Geo Ref Meth:			
Incident Summary:	Bell Canada: possible >100 kg freon to atm.		
Contaminant Qty:	0 other - see incident description		

Site: Kent Street near Bank Street Ottawa ON **Database:**
SPL

Ref No:	5751-ABLQJZ	Discharger Report:	
Site No:	NA	Material Group:	
Incident Dt:	2016/07/06	Health/Env Conseq:	
Year:		Client Type:	
Incident Cause:		Sector Type:	Miscellaneous Communal
Incident Event:	Operator/Human error	Agency Involved:	
Contaminant Code:	99	Nearest Watercourse:	
Contaminant Name:	SAND/GRAVEL	Site Address:	Kent Street near Bank Street
Contaminant Limit 1:		Site District Office:	
Contam Limit Freq 1:		Site Postal Code:	
Contaminant UN No 1:		Site Region:	
Environment Impact:		Site Municipality:	Ottawa
Nature of Impact:		Site Lot:	
Receiving Medium:		Site Conc:	
Receiving Env:	Surface Water	Northing:	5029483
MOE Response:	No	Easting:	445423
Dt MOE Arvl on Scn:		Site Geo Ref Accu:	
MOE Reported Dt:	2016/07/06	Site Map Datum:	
Dt Document Closed:		SAC Action Class:	Land Spills
Incident Reason:	Maintenance	Source Type:	
Site Name:	CB in Roadway<UNOFFICIAL>		
Site County/District:			
Site Geo Ref Meth:			
Incident Summary:	Ottawa: 45 kgs Aggregate to CB. Cntd, clnd.		
Contaminant Qty:	45 kg		

Site: Taggart Construction Limited Ottawa ON **Database:**
SPL

Ref No:	7584-BB3KRQ	Discharger Report:	
Site No:	NA	Material Group:	
Incident Dt:	4/4/2019	Health/Env Conseq:	
Year:		Client Type:	Corporation
Incident Cause:		Sector Type:	
Incident Event:		Agency Involved:	
Contaminant Code:		Nearest Watercourse:	
Contaminant Name:		Site Address:	
Contaminant Limit 1:		Site District Office:	Ottawa
Contam Limit Freq 1:		Site Postal Code:	
Contaminant UN No 1:		Site Region:	Eastern
Environment Impact:		Site Municipality:	Ottawa
Nature of Impact:		Site Lot:	
Receiving Medium:		Site Conc:	
Receiving Env:		Northing:	
MOE Response:		Easting:	
Dt MOE Arvl on Scn:		Site Geo Ref Accu:	
MOE Reported Dt:	4/9/2019	Site Map Datum:	
Dt Document Closed:		SAC Action Class:	
Incident Reason:		Source Type:	
Site Name:	1896 John Quinn rd, Metcalfe<UNOFFICIAL>		
Site County/District:			
Site Geo Ref Meth:			
Incident Summary:	Mobile Crusher Relocation - 2019		
Contaminant Qty:			

Site: QUEENSWAY TANK LINES CANADIAN TIRE GAS BAR BANK STREET TANK TRUCK (CARGO) OTTAWA CITY ON **Database:**
SPL

Ref No:	41622	Discharger Report:	
Site No:		Material Group:	
Incident Dt:	10/2/1990	Health/Env Conseq:	
Year:		Client Type:	
Incident Cause:	CONTAINER OVERFLOW	Sector Type:	

Incident Event:
Contaminant Code:
Contaminant Name:
Contaminant Limit 1:
Contam Limit Freq 1:
Contaminant UN No 1:
Environment Impact: NOT ANTICIPATED
Nature of Impact:
Receiving Medium: LAND
Receiving Env:
MOE Response:
Dt MOE Arvl on Scn:
MOE Reported Dt: 10/2/1990
Dt Document Closed:
Incident Reason: ERROR
Site Name:
Site County/District:
Site Geo Ref Meth:
Incident Summary: QUEENSWAY TANK LINES: 4 LGASOLINE SPILLED AT GAS BAR
Contaminant Qty:

Agency Involved:
Nearest Watercourse:
Site Address:
Site District Office:
Site Postal Code:
Site Region:
Site Municipality: 20101
Site Lot:
Site Conc:
Northing:
Easting: MCCR
Site Geo Ref Accu:
Site Map Datum:
SAC Action Class:
Source Type:

Site: LOBLAWS
 OTTAWA CITY ON **Database:**
SPL

Ref No: 49925
Site No:
Incident Dt: 5/1/1991
Year:
Incident Cause: PIPE/HOSE LEAK
Incident Event:
Contaminant Code:
Contaminant Name:
Contaminant Limit 1:
Contam Limit Freq 1:
Contaminant UN No 1:
Environment Impact: POSSIBLE
Nature of Impact: Water course or lake
Receiving Medium: LAND
Receiving Env:
MOE Response:
Dt MOE Arvl on Scn:
MOE Reported Dt: 5/1/1991
Dt Document Closed:
Incident Reason: OVERSTRESS/OVERPRESSURE
Site Name:
Site County/District:
Site Geo Ref Meth:
Incident Summary: LOBLAWS - HYDRAULIC OIL TO GROUND AND CATCHBASIN FROM BROKEN HOSE
Contaminant Qty:

Discharger Report:
Material Group:
Health/Env Conseq:
Client Type:
Sector Type:
Agency Involved:
Nearest Watercourse:
Site Address:
Site District Office:
Site Postal Code:
Site Region:
Site Municipality: 20101
Site Lot:
Site Conc:
Northing:
Easting:
Site Geo Ref Accu:
Site Map Datum:
SAC Action Class:
Source Type:

Site: TRANSPORT TRUCK
 BANK ST. BRIDGE MOTOR VEHICLE (OPERATING FLUID) OTTAWA CITY ON **Database:**
SPL

Ref No: 88427
Site No:
Incident Dt: 7/13/1993
Year:
Incident Cause: PIPE/HOSE LEAK
Incident Event:
Contaminant Code:
Contaminant Name:
Contaminant Limit 1:
Contam Limit Freq 1:
Contaminant UN No 1:
Environment Impact: POSSIBLE
Nature of Impact: Soil contamination
Receiving Medium: LAND

Discharger Report:
Material Group:
Health/Env Conseq:
Client Type:
Sector Type:
Agency Involved:
Nearest Watercourse:
Site Address:
Site District Office:
Site Postal Code:
Site Region:
Site Municipality: 20101
Site Lot:
Site Conc:

Receiving Env:
MOE Response:
Dt MOE Arvl on Scn:
MOE Reported Dt: 7/13/1993
Dt Document Closed:
Incident Reason: CORROSION
Site Name:
Site County/District:
Site Geo Ref Meth:
Incident Summary: HYDRAULIC OIL LEAK FROM UNIDENTIFIED TRANSPORT TRUCK TO BANK ST. BRIDGE
Contaminant Qty:

Northing:
Easting:
Site Geo Ref Accu:
Site Map Datum:
SAC Action Class:
Source Type:

FIRE DEPT

Site: PIONEER PETROLEUMS LTD.
BANK STREET SOUTH PIONEER GAS STATION. SERVICE STATION OTTAWA CITY ON

Database:
SPL

Ref No: 137358
Site No:
Incident Dt: 2/20/1997
Year:
Incident Cause: CONTAINER OVERFLOW
Incident Event:
Contaminant Code:
Contaminant Name:
Contaminant Limit 1:
Contam Limit Freq 1:
Contaminant UN No 1:
Environment Impact: NOT ANTICIPATED
Nature of Impact:
Receiving Medium: LAND
Receiving Env:
MOE Response:
Dt MOE Arvl on Scn:
MOE Reported Dt: 2/20/1997
Dt Document Closed:
Incident Reason: ERROR
Site Name:
Site County/District:
Site Geo Ref Meth:
Incident Summary: PIONEER PETROLEUMS-4L GASOLINE TO GROUND,UNSAFESPILL RESPONSE BY STAFF.
Contaminant Qty:

Discharger Report:
Material Group:
Health/Env Conseq:
Client Type:
Sector Type:
Agency Involved:
Nearest Watercourse:
Site Address:
Site District Office:
Site Postal Code:
Site Region:
Site Municipality: 20101
Site Lot:
Site Conc:
Northing:
Easting:
Site Geo Ref Accu:
Site Map Datum:
SAC Action Class:
Source Type:

Site: ESSO PETROLEUM CANADA
BANK STREET SERVICE STATION OTTAWA CITY ON

Database:
SPL

Ref No: 147934
Site No:
Incident Dt: 10/16/1997
Year:
Incident Cause: PIPE/HOSE LEAK
Incident Event:
Contaminant Code:
Contaminant Name:
Contaminant Limit 1:
Contam Limit Freq 1:
Contaminant UN No 1:
Environment Impact: NOT ANTICIPATED
Nature of Impact:
Receiving Medium: LAND
Receiving Env:
MOE Response:
Dt MOE Arvl on Scn:
MOE Reported Dt: 10/16/1997
Dt Document Closed:
Incident Reason: DAMAGE BY MOVING EQUIPMENT
Site Name:
Site County/District:
Site Geo Ref Meth:

Discharger Report:
Material Group:
Health/Env Conseq:
Client Type:
Sector Type:
Agency Involved:
Nearest Watercourse:
Site Address:
Site District Office:
Site Postal Code:
Site Region:
Site Municipality: 20101
Site Lot:
Site Conc:
Northing:
Easting:
Site Geo Ref Accu:
Site Map Datum:
SAC Action Class:
Source Type:

Incident Summary: ESSO SERVICE STATION: 40 L GASOLINE TO GROUND
Contaminant Qty:

Site: OTTAWA-CARLETON, R.M. OF
KENT ST REGULATOR TO OTTAWA RIVER ON N.R.C. PROPERTY SANITARY SEWER SYSTEM OTTAWA CITY ON

Database:
SPL

Ref No:	153191	Discharger Report:	
Site No:		Material Group:	
Incident Dt:	3/9/1998	Health/Env Conseq:	
Year:		Client Type:	
Incident Cause:	PIPE/HOSE LEAK	Sector Type:	
Incident Event:		Agency Involved:	
Contaminant Code:		Nearest Watercourse:	
Contaminant Name:		Site Address:	
Contaminant Limit 1:		Site District Office:	
Contam Limit Freq 1:		Site Postal Code:	
Contaminant UN No 1:		Site Region:	
Environment Impact:	POSSIBLE	Site Municipality:	20101
Nature of Impact:	Soil contamination	Site Lot:	
Receiving Medium:	LAND	Site Conc:	
Receiving Env:		Northing:	
MOE Response:		Easting:	
Dt MOE Arvl on Scn:		Site Geo Ref Accu:	
MOE Reported Dt:	3/10/1998	Site Map Datum:	
Dt Document Closed:		SAC Action Class:	
Incident Reason:	STORM/FLOOD/WIND	Source Type:	
Site Name:			
Site County/District:			
Site Geo Ref Meth:			
Incident Summary:	OTTAWA CARLETON R.M.- LEAK OF RAW UNCHLORINATED SEWAGE, PIPE CRACKED.		
Contaminant Qty:			

Site: OC TRANSP
BANK ST. SOUTH MOTOR VEHICLE (OPERATING FLUID) OTTAWA CITY ON

Database:
SPL

Ref No:	223917	Discharger Report:	
Site No:		Material Group:	
Incident Dt:	4/11/2002	Health/Env Conseq:	
Year:		Client Type:	
Incident Cause:	PIPE/HOSE LEAK	Sector Type:	
Incident Event:		Agency Involved:	
Contaminant Code:		Nearest Watercourse:	
Contaminant Name:		Site Address:	
Contaminant Limit 1:		Site District Office:	
Contam Limit Freq 1:		Site Postal Code:	
Contaminant UN No 1:		Site Region:	
Environment Impact:	POSSIBLE	Site Municipality:	20107
Nature of Impact:	Soil contamination	Site Lot:	
Receiving Medium:	LAND	Site Conc:	
Receiving Env:		Northing:	
MOE Response:		Easting:	
Dt MOE Arvl on Scn:		Site Geo Ref Accu:	
MOE Reported Dt:	4/11/2002	Site Map Datum:	
Dt Document Closed:		SAC Action Class:	
Incident Reason:	UNKNOWN	Source Type:	
Site Name:			
Site County/District:			
Site Geo Ref Meth:			
Incident Summary:	SPILL OF DIESEL FUEL TO GRND, CLEAN UP CREW ON THE WAY		
Contaminant Qty:			

Site: Loblaw Properties Limited
Loblaws Ottawa ON

Database:
SPL

Ref No: 2287-7FNKE6 **Discharger Report:**

Site No:
Incident Dt:
Year:
Incident Cause: Discharge or Emission to Air
Incident Event:
Contaminant Code: 38
Contaminant Name: FREON R-22 (CFC)
Contaminant Limit 1:
Contam Limit Freq 1:
Contaminant UN No 1:
Environment Impact: Not Anticipated
Nature of Impact: Air Pollution
Receiving Medium:
Receiving Env:
MOE Response: No Field Response
Dt MOE Arvl on Scn:
MOE Reported Dt: 6/16/2008
Dt Document Closed: 9/8/2008
Incident Reason: Equipment Failure - Malfunction of system components
Site Name: Loblaws
Site County/District:
Site Geo Ref Meth:
Incident Summary: Loblaws, 625 lb of R22 released to atmosphere.
Contaminant Qty: 625 lb

Material Group:
Health/Env Conseq:
Client Type:
Sector Type: Other
Agency Involved:
Nearest Watercourse:
Site Address:
Site District Office: Ottawa
Site Postal Code:
Site Region:
Site Municipality: Ottawa
Site Lot:
Site Conc:
Northing: NA
Easting: NA
Site Geo Ref Accu:
Site Map Datum:
SAC Action Class: Air Spills - Gases and Vapours
Source Type:

Appendix: Database Descriptions

Environmental Risk Information Services (ERIS) can search the following databases. The extent of historical information varies with each database and current information is determined by what is publicly available to ERIS at the time of update. **Note:** Databases denoted with " * " indicates that the database will no longer be updated. See the individual database description for more information.

Abandoned Aggregate Inventory:

Provincial

[AAGR](#)

The MAAP Program maintains a database of abandoned pits and quarries. Please note that the database is only referenced by lot and concession and city/town location. The database provides information regarding the location, type, size, land use, status and general comments.*

Government Publication Date: Sept 2002*

Aggregate Inventory:

Provincial

[AGR](#)

The Ontario Ministry of Natural Resources maintains a database of all active pits and quarries. The database provides information regarding the registered owner/operator, location name, operation type, approval type, and maximum annual tonnage.

Government Publication Date: Up to Sep 2020

Abandoned Mine Information System:

Provincial

[AMIS](#)

The Abandoned Mines Information System contains data on known abandoned and inactive mines located on both Crown and privately held lands. The information was provided by the Ministry of Northern Development and Mines (MNDM), with the following disclaimer: "the database provided has been compiled from various sources, and the Ministry of Northern Development and Mines makes no representation and takes no responsibility that such information is accurate, current or complete". Reported information includes official mine name, status, background information, mine start/end date, primary commodity, mine features, hazards and remediation.

Government Publication Date: 1800-Oct 2018

Anderson's Waste Disposal Sites:

Private

[ANDR](#)

The information provided in this database was collected by examining various historical documents which aimed to characterize the likely position of former waste disposal sites from 1860 to present. The research initiative behind the creation of this database was to identify those sites that are missing from the Ontario MOE Waste Disposal Site Inventory, as well as to provide revisions and corrections to the positions and descriptions of sites currently listed in the MOE inventory. In addition to historic waste disposal facilities, the database also identifies certain auto wreckers and scrap yards that have been extrapolated from documentary sources. Please note that the data is not warranted to be complete, exhaustive or authoritative. The information was collected for research purposes only.

Government Publication Date: 1860s-Present

Aboveground Storage Tanks:

Provincial

[AST](#)

Historical listing of aboveground storage tanks made available by the Department of Natural Resources and Forestry. Includes tanks used to hold water or petroleum. This dataset has been retired as of September 25, 2014 and will no longer be updated.

Government Publication Date: May 31, 2014

Automobile Wrecking & Supplies:

Private

[AUWR](#)

This database provides an inventory of known locations that are involved in the scrap metal, automobile wrecking/recycling, and automobile parts & supplies industry. Information is provided on the company name, location and business type.

Government Publication Date: 1999-Sep 30, 2021

Borehole:

Provincial

[BORE](#)

A borehole is the generalized term for any narrow shaft drilled in the ground, either vertically or horizontally. The information here includes geotechnical investigations or environmental site assessments, mineral exploration, or as a pilot hole for installing piers or underground utilities. Information is from many sources such as the Ministry of Transportation (MTO) boreholes from engineering reports and projects from the 1950 to 1990's in Southern Ontario. Boreholes from the Ontario Geological Survey (OGS) including The Urban Geology Analysis Information System (UGAIS) and the York Peel Durham Toronto (YPDT) database of the Conservation Authority Moraine Coalition. This database will include fields such as location, stratigraphy, depth, elevation, year drilled, etc. For all water well data or oil and gas well data for Ontario please refer to WWIS and OOGW.

Government Publication Date: 1875-Jul 2018

Certificates of Approval:

Provincial CA

This database contains the following types of approvals: Air & Noise, Industrial Sewage, Municipal & Private Sewage, Waste Management Systems and Renewable Energy Approvals. The MOE in Ontario states that any facility that releases emissions to the atmosphere, discharges contaminants to ground or surface water, provides potable water supplies, or stores, transports or disposes of waste, must have a Certificate of Approval before it can operate lawfully. Fields include approval number, business name, address, approval date, approval type and status. This database will no longer be updated, as CofA's have been replaced by either Environmental Activity and Sector Registry (EASR) or Environmental Compliance Approval (ECA). Please refer to those individual databases for any information after Oct.31, 2011.

Government Publication Date: 1985-Oct 30, 2011*

Dry Cleaning Facilities:

Federal CDRY

List of dry cleaning facilities made available by Environment and Climate Change Canada. Environment and Climate Change Canada's Tetrachloroethylene (Use in Dry Cleaning and Reporting Requirements) Regulations (SOR/2003-79) are intended to reduce releases of tetrachloroethylene to the environment from dry cleaning facilities.

Government Publication Date: Jan 2004-Dec 2019

Commercial Fuel Oil Tanks:

Provincial CFOT

Locations of commercial underground fuel oil tanks. This is not a comprehensive or complete inventory of commercial fuel tanks in the province; this listing is a copy of records of registered commercial underground fuel oil tanks obtained under Access to Public Information.

Note that the following types of tanks do not require registration: waste oil tanks in apartments, office buildings, residences, etc.; aboveground gas or diesel tanks. Records are not verified for accuracy or completeness.

Government Publication Date: May 31, 2021

Chemical Manufacturers and Distributors:

Private CHEM

This database includes information from both a one time study conducted in 1992 and private source and is a listing of facilities that manufacture or distribute chemicals. The production of these chemical substances may involve one or more chemical reactions and/or chemical separation processes (i.e. fractionation, solvent extraction, crystallization, etc.).

Government Publication Date: 1999-Jan 31, 2020

Chemical Register:

Private CHM

This database includes a listing of locations of facilities within the Province or Territory that either manufacture and/or distributes chemicals.

Government Publication Date: 1999-Sep 30, 2021

Compressed Natural Gas Stations:

Private CNG

Canada has a network of public access compressed natural gas (CNG) refuelling stations. These stations dispense natural gas in compressed form at 3,000 pounds per square inch (psi), the pressure which is allowed within the current Canadian codes and standards. The majority of natural gas refuelling is located at existing retail gasoline that have a separate refuelling island for natural gas. This list of stations is made available by the Canadian Natural Gas Vehicle Alliance.

Government Publication Date: Dec 2012 -Aug 2021

Inventory of Coal Gasification Plants and Coal Tar Sites:

Provincial COAL

This inventory includes both the "Inventory of Coal Gasification Plant Waste Sites in Ontario-April 1987" and the Inventory of Industrial Sites Producing or Using Coal Tar and Related Tars in Ontario-November 1988) collected by the MOE. It identifies industrial sites that produced and continue to produce or use coal tar and other related tars. Detailed information is available and includes: facility type, size, land use, information on adjoining properties, soil condition, site operators/occupants, site description, potential environmental impacts and historic maps available. This was a one-time inventory.*

Government Publication Date: Apr 1987 and Nov 1988*

Compliance and Convictions:

Provincial CONV

This database summarizes the fines and convictions handed down by the Ontario courts beginning in 1989. Companies and individuals named here have been found guilty of environmental offenses in Ontario courts of law.

Government Publication Date: 1989-Jul 2021

Certificates of Property Use:

Provincial CPU

This is a subset taken from Ontario's Environmental Registry (EBR) database. It will include all CPU's on the registry such as (EPA s. 168.6) - Certificate of Property Use.

Government Publication Date: 1994 - Sep 30, 2021

Drill Hole Database:

Provincial [DRL](#)

The Ontario Drill Hole Database contains information on more than 113,000 percussion, overburden, sonic and diamond drill holes from assessment files on record with the department of Mines and Minerals. Please note that limited data is available for southern Ontario, as it was the last area to be completed. The database was created when surveys submitted to the Ministry were converted in the Assessment File Research Image Database (AFRI) project. However, the degree of accuracy (coordinates) as to the exact location of drill holes is dependent upon the source document submitted to the MNDM. Levels of accuracy used to locate holes are: centering on the mining claim; a sketch of the mining claim; a 1:50,000 map; a detailed company map; or from submitted a "Report of Work".

Government Publication Date: 1886 - Sep 2020

Delisted Fuel Tanks:

Provincial [DTNK](#)

List of fuel storage tank sites that were once found in - and have since been removed from - the list of fuel storage tanks made available by the regulatory agency under Access to Public Information.

Government Publication Date: May 31, 2021

Environmental Activity and Sector Registry:

Provincial [EASR](#)

On October 31, 2011, a smarter, faster environmental approvals system came into effect in Ontario. The EASR allows businesses to register certain activities with the ministry, rather than apply for an approval. The registry is available for common systems and processes, to which preset rules of operation can be applied. The EASR is currently available for: heating systems, standby power systems and automotive refinishing. Businesses whose activities aren't subject to the EASR may apply for an ECA (Environmental Compliance Approval), Please see our ECA database.

Government Publication Date: Oct 2011- Sep 30, 2021

Environmental Registry:

Provincial [EBR](#)

The Environmental Registry lists proposals, decisions and exceptions regarding policies, Acts, instruments, or regulations that could significantly affect the environment. Through the Registry, thirteen provincial ministries notify the public of upcoming proposals and invite their comments. For example, if a local business is requesting a permit, license, or certificate of approval to release substances into the air or water; these are notified on the registry. Data includes: Approval for discharge into the natural environment other than water (i.e. Air) - EPA s. 9, Approval for sewage works - OWRA s. 53(1), and EPA s. 27 - Approval for a waste disposal site. For information regarding Permit to Take Water (PTTW), Certificate of Property Use (CPU) and (ORD) Orders please refer to those individual databases.

Government Publication Date: 1994- Sep 30, 2021

Environmental Compliance Approval:

Provincial [ECA](#)

On October 31, 2011, a smarter, faster environmental approvals system came into effect in Ontario. In the past, a business had to apply for multiple approvals (known as certificates of approval) for individual processes and pieces of equipment. Today, a business either registers itself, or applies for a single approval, depending on the types of activities it conducts. Businesses whose activities aren't subject to the EASR may apply for an ECA. A single ECA addresses all of a business's emissions, discharges and wastes. Separate approvals for air, noise and waste are no longer required. This database will also include Renewable Energy Approvals. For certificates of approval prior to Nov 1st, 2011, please refer to the CA database. For all Waste Disposal Sites please refer to the WDS database.

Government Publication Date: Oct 2011- Sep 30, 2021

Environmental Effects Monitoring:

Federal [EEM](#)

The Environmental Effects Monitoring program assesses the effects of effluent from industrial or other sources on fish, fish habitat and human usage of fisheries resources. Since 1992, pulp and paper mills have been required to conduct EEM studies under the Pulp and Paper Effluent Regulations. This database provides information on the mill name, geographical location and sub-lethal toxicity data.

Government Publication Date: 1992-2007*

ERIS Historical Searches:

Private [EHS](#)

ERIS has compiled a database of all environmental risk reports completed since March 1999. Available fields for this database include: site location, date of report, type of report, and search radius. As per all other databases, the ERIS database can be referenced on both the map and "Statistical Profile" page.

Government Publication Date: 1999-Jun 30, 2021

Environmental Issues Inventory System:

Federal [EIIS](#)

The Environmental Issues Inventory System was developed through the implementation of the Environmental Issues and Remediation Plan. This plan was established to determine the location and severity of contaminated sites on inhabited First Nation reserves, and where necessary, to remediate those that posed a risk to health and safety; and to prevent future environmental problems. The EIIS provides information on the reserve under investigation, inventory number, name of site, environmental issue, site action (Remediation, Site Assessment), and date investigation completed.

Government Publication Date: 1992-2001*

Emergency Management Historical Event:

Provincial **EMHE**

List of locations of historical occurrences of emergency events, including those assigned to the Ministry of Natural Resources by Order-In-Council (OIC) under the Emergency Management and Civil Protection Act, as well as events where MNR provided requested emergency response assistance. Many of these events will have involved community evacuations, significant structural loss, and/or involvement of MNR emergency response staff. These events fall into one of ten (10) type categories: Dam Failure; Drought / Low Water; Erosion; Flood; Forest Fire; Soil and Bedrock Instability; Petroleum Resource Center Event, EMO Requested Assistance, Continuity of Operations Event, Other Requested Assistance. EMHE record details are reproduced by ERIS under License with the Ontario Ministry of Natural Resources © Queen's Printer for Ontario, 2017.

Government Publication Date: Dec 31, 2016

Environmental Penalty Annual Report:

Provincial **EPAR**

This database contains data from Ontario's annual environmental penalty report published by the Ministry of the Environment and Climate Change. These reports provide information on environmental penalties for land / water violations issued to companies in one of the nine industrial sectors covered by the Municipal Industrial Strategy for Abatement (MISA) regulations.

Government Publication Date: Jan 1, 2011 - Dec 31, 2020

List of Expired Fuels Safety Facilities:

Provincial **EXP**

List of facilities and tanks for which there was once a fuel registration. This is not a comprehensive or complete inventory of expired tanks/tank facilities in the province; this listing is a copy of previously registered tanks and facilities obtained under Access to Public Information. Includes private fuel outlets, bulk plants, fuel oil tanks, gasoline stations, marinas, propane filling stations, liquid fuel tanks, piping systems, etc; includes tanks which have been removed from the ground.

Notes: registration was not required for private fuel underground/aboveground storage tanks prior to January 1990, nor for furnace oil tanks prior to May 1, 2002; registration is not required for waste oil tanks in apartments, office buildings, residences, etc., or aboveground gas or diesel tanks. Records are not verified for accuracy or completeness.

Government Publication Date: May 31, 2020

Federal Convictions:

Federal **FCON**

Environment Canada maintains a database referred to as the "Environmental Registry" that details prosecutions under the Canadian Environmental Protection Act (CEPA) and the Fisheries Act (FA). Information is provided on the company name, location, charge date, offence and penalty.

Government Publication Date: 1988-Jun 2007*

Contaminated Sites on Federal Land:

Federal **FCS**

The Federal Contaminated Sites Inventory includes information on known federal contaminated sites under the custodianship of departments, agencies and consolidated Crown corporations as well as those that are being or have been investigated to determine whether they have contamination arising from past use that could pose a risk to human health or the environment. The inventory also includes non-federal contaminated sites for which the Government of Canada has accepted some or all financial responsibility. It does not include sites where contamination has been caused by, and which are under the control of, enterprise Crown corporations, private individuals, firms or other levels of government. Includes fire training sites and sites at which Per- and Polyfluoroalkyl Substances (PFAS) are a concern.

Government Publication Date: Jun 2000-Aug 2021

Fisheries & Oceans Fuel Tanks:

Federal **FOFT**

Fisheries & Oceans Canada maintains an inventory of aboveground & underground fuel storage tanks located on Fisheries & Oceans property or controlled by DFO. Our inventory provides information on the site name, location, tank owner, tank operator, facility type, storage tank location, tank contents & capacity, and date of tank installation.

Government Publication Date: 1964-Sep 2019

Federal Identification Registry for Storage Tank Systems (FIRSTS):

Federal **FRST**

A list of federally regulated Storage tanks from the Federal Identification Registry for Storage Tank Systems (FIRSTS). FIRSTS is Environment and Climate Change Canada's database of storage tank systems subject to the Storage Tank for Petroleum Products and Allied Petroleum Products Regulations. The main objective of the Regulations is to prevent soil and groundwater contamination from storage tank systems located on federal and aboriginal lands. Storage tank systems that do not have a valid identification number displayed in a readily visible location on or near the storage tank system may be refused product delivery.

Government Publication Date: May 31, 2018

Fuel Storage Tank:

Provincial **FST**

List of registered private and retail fuel storage tanks. This is not a comprehensive or complete inventory of private and retail fuel storage tanks in the province; this listing is a copy of registered private and retail fuel storage tanks, obtained under Access to Public Information.

Notes: registration was not required for private fuel underground/aboveground storage tanks prior to January 1990, nor for furnace oil tanks prior to May 1, 2002; registration is not required for waste oil tanks in apartments, office buildings, residences, etc., or aboveground gas or diesel tanks. Records are not verified for accuracy or completeness.

Government Publication Date: May 31, 2021

Fuel Storage Tank - Historic:

Provincial

[FSTH](#)

The Fuels Safety Branch of the Ontario Ministry of Consumer and Commercial Relations maintained a database of all registered private fuel storage tanks. Public records of private fuel storage tanks are only available since the registration became effective in September 1989. This information is now collected by the Technical Standards and Safety Authority.

Government Publication Date: Pre-Jan 2010*

Ontario Regulation 347 Waste Generators Summary:

Provincial

[GEN](#)

Regulation 347 of the Ontario EPA defines a waste generation site as any site, equipment and/or operation involved in the production, collection, handling and/or storage of regulated wastes. A generator of regulated waste is required to register the waste generation site and each waste produced, collected, handled, or stored at the site. This database contains the registration number, company name and address of registered generators including the types of hazardous wastes generated. It includes data on waste generating facilities such as: drycleaners, waste treatment and disposal facilities, machine shops, electric power distribution etc. This information is a summary of all years from 1986 including the most currently available data. Some records may contain, within the company name, the phrase "See & Use..." followed by a series of letters and numbers. This occurs when one company is amalgamated with or taken over by another registered company. The number listed as "See & Use", refers to the new ownership and the other identification number refers to the original ownership. This phrase serves as a link between the 2 companies until operations have been fully transferred.

Government Publication Date: 1986-Aug 31, 2021

Greenhouse Gas Emissions from Large Facilities:

Federal

[GHG](#)

List of greenhouse gas emissions from large facilities made available by Environment Canada. Greenhouse gas emissions in kilotonnes of carbon dioxide equivalents (kt CO2 eq).

Government Publication Date: 2013-Dec 2019

TSSA Historic Incidents:

Provincial

[HINC](#)

List of historic incidences of spills and leaks of diesel, fuel oil, gasoline, natural gas, propane, and hydrogen recorded by the TSSA in their previous incident tracking system. The TSSA's Fuels Safety Program administers the Technical Standards & Safety Act 2000, providing fuel-related safety services associated with the safe transportation, storage, handling and use of fuels such as gasoline, diesel, propane, natural gas and hydrogen. Under this Act, the TSSA regulates fuel suppliers, storage facilities, transport trucks, pipelines, contractors and equipment or appliances that use fuels. Records are not verified for accuracy or completeness. This is not a comprehensive or complete inventory of historical fuel spills and leaks in the province. This listing is a copy of the data captured at one moment in time and is hence limited by the record date provided here.

Government Publication Date: 2006-June 2009*

Indian & Northern Affairs Fuel Tanks:

Federal

[IAFT](#)

The Department of Indian & Northern Affairs Canada (INAC) maintains an inventory of aboveground & underground fuel storage tanks located on both federal and crown land. Our inventory provides information on the reserve name, location, facility type, site/facility name, tank type, material & ID number, tank contents & capacity, and date of tank installation.

Government Publication Date: 1950-Aug 2003*

Fuel Oil Spills and Leaks:

Provincial

[INC](#)

Listing of spills and leaks of diesel, fuel oil, gasoline, natural gas, propane, and hydrogen reported to the Spills Action Centre (SAC). This is not a comprehensive or complete inventory of fuel-related leaks, spills, and incidents in the province; this listing is a copy of incidents reported to the SAC, obtained under Access to Public Information. Includes incidents from fuel-related hazards such as spills, fires, and explosions. Records are not verified for accuracy or completeness.

Government Publication Date: May 31, 2021

Landfill Inventory Management Ontario:

Provincial

[LIMO](#)

The Landfill Inventory Management Ontario (LIMO) database is updated every year, as the Ministry of the Environment, Conservation and Parks compiles new and updated information. Includes small and large landfills currently operating as well as those which are closed and historic. Operators of larger landfills provide landfill information for the previous operating year to the ministry for LIMO including: estimated amount of total waste received, landfill capacity, estimated total remaining landfill capacity, fill rates, engineering designs, reporting and monitoring details, size of location, service area, approved waste types, leachate of site treatment, contaminant attenuation zone and more. The small landfills include information such as site owner, site location and certificate of approval # and status.

Government Publication Date: Feb 28, 2019

Canadian Mine Locations:

Private

[MINE](#)

This information is collected from the Canadian & American Mines Handbook. The Mines database is a national database that provides over 290 listings on mines (listed as public companies) dealing primarily with precious metals and hard rocks. Listed are mines that are currently in operation, closed, suspended, or are still being developed (advanced projects). Their locations are provided as geographic coordinates (x, y and/or longitude, latitude). As of 2002, data pertaining to Canadian smelters and refineries has been appended to this database.

Government Publication Date: 1998-2009*

Mineral Occurrences:

Provincial [MNR](#)

In the early 70's, the Ministry of Northern Development and Mines created an inventory of approximately 19,000 mineral occurrences in Ontario, in regard to metallic and industrial minerals, as well as some information on building stones and aggregate deposits. Please note that the "Horizontal Positional Accuracy" is approximately +/- 200 m. Many reference elements for each record were derived from field sketches using pace or chain/tape measurements against claim posts or topographic features in the area. The primary limiting factor for the level of positional accuracy is the scale of the source material. The testing of horizontal accuracy of the source materials was accomplished by comparing the plan metric (X and Y) coordinates of that point with the coordinates of the same point as defined from a source of higher accuracy.

Government Publication Date: 1846-Dec 2020

National Analysis of Trends in Emergencies System (NATES):

Federal [NATE](#)

In 1974 Environment Canada established the National Analysis of Trends in Emergencies System (NATES) database, for the voluntary reporting of significant spill incidents. The data was to be used to assist in directing the work of the emergencies program. NATES ran from 1974 to 1994. Extensive information is available within this database including company names, place where the spill occurred, date of spill, cause, reason and source of spill, damage incurred, and amount, concentration, and volume of materials released.

Government Publication Date: 1974-1994*

Non-Compliance Reports:

Provincial [NCPL](#)

The Ministry of the Environment provides information about non-compliant discharges of contaminants to air and water that exceed legal allowable limits, from regulated industrial and municipal facilities. A reported non-compliance failure may be in regard to a Control Order, Certificate of Approval, Sectoral Regulation or specific regulation/act.

Government Publication Date: Dec 31, 2019

National Defense & Canadian Forces Fuel Tanks:

Federal [NDFT](#)

The Department of National Defense and the Canadian Forces maintains an inventory of all aboveground & underground fuel storage tanks located on DND lands. Our inventory provides information on the base name, location, tank type & capacity, tank contents, tank class, date of tank installation, date tank last used, and status of tank as of May 2001. This database will no longer be updated due to the new National Security protocols which have prohibited any release of this database.

Government Publication Date: Up to May 2001*

National Defense & Canadian Forces Spills:

Federal [NDSP](#)

The Department of National Defense and the Canadian Forces maintains an inventory of spills to land and water. All spill sites have been classified under the "Transportation of Dangerous Goods Act - 1992". Our inventory provides information on the facility name, location, spill ID #, spill date, type of spill, as well as the quantity of substance spilled & recovered.

Government Publication Date: Mar 1999-Apr 2018

National Defence & Canadian Forces Waste Disposal Sites:

Federal [NDWD](#)

The Department of National Defence and the Canadian Forces maintains an inventory of waste disposal sites located on DND lands. Where available, our inventory provides information on the base name, location, type of waste received, area of site, depth of site, year site opened/closed and status.

Government Publication Date: 2001-Apr 2007*

National Energy Board Pipeline Incidents:

Federal [NEBI](#)

Locations of pipeline incidents from 2008 to present, made available by the Canada Energy Regulator (CER) - previously the National Energy Board (NEB). Includes incidents reported under the Onshore Pipeline Regulations and the Processing Plant Regulations related to pipelines under federal jurisdiction, does not include incident data related to pipelines under provincial or territorial jurisdiction.

Government Publication Date: 2008-Jun 30, 2021

National Energy Board Wells:

Federal [NEBP](#)

The NEBW database contains information on onshore & offshore oil and gas wells that are outside provincial jurisdiction(s) and are thereby regulated by the National Energy Board. Data is provided regarding the operator, well name, well ID No./UWI, status, classification, well depth, spud and release date.

Government Publication Date: 1920-Feb 2003*

National Environmental Emergencies System (NEES):

Federal

NEES

In 2000, the Emergencies program implemented NEES, a reporting system for spills of hazardous substances. For the most part, this system only captured data from the Atlantic Provinces, some from Quebec and Ontario and a portion from British Columbia. Data for Alberta, Saskatchewan, Manitoba and the Territories was not captured. However, NEES is also a repository for previous Environment Canada spill datasets. NEES is composed of the historic datasets ' or Trends ' which dates from approximately 1974 to present. NEES Trends is a compilation of historic databases, which were merged and includes data from NATES (National Analysis of Trends in Emergencies System), ARTS (Atlantic Regional Trends System), and NEES. In 2001, the Emergencies Program determined that variations in reporting regimes and requirements between federal and provincial agencies made national spill reporting and trend analysis difficult to achieve. As a consequence, the department has focused efforts on capturing data on spills of substances which fall under its legislative authority only (CEPA and FA). As such, the NEES database will be decommissioned in December 2004.

Government Publication Date: 1974-2003*

National PCB Inventory:

Federal

NPCB

Environment Canada's National PCB inventory includes information on in-use PCB containing equipment in Canada including federal, provincial and private facilities. Federal out-of-service PCB containing equipment and PCB waste owned by the federal government or by federally regulated industries such as airlines, railway companies, broadcasting companies, telephone and telecommunications companies, pipeline companies, etc. are also listed. Although it is not Environment Canada's mandate to collect data on non-federal PCB waste, the National PCB inventory includes some information on provincial and private PCB waste and storage sites. Some addresses provided may be Head Office addresses and are not necessarily the location of where the waste is being used or stored.

Government Publication Date: 1988-2008*

National Pollutant Release Inventory:

Federal

NPRI

Environment Canada has defined the National Pollutant Release Inventory ("NPRI") as a federal government initiative designed to collect comprehensive national data regarding releases to air, water, or land, and waste transfers for recycling for more than 300 listed substances.

Government Publication Date: 1993-May 2017

Oil and Gas Wells:

Private

OGWE

The Nickle's Energy Group (publisher of the Daily Oil Bulletin) collects information on drilling activity including operator and well statistics. The well information database includes name, location, class, status and depth. The main Nickle's database is updated on a daily basis, however, this database is updated on a monthly basis. More information is available at www.nickles.com.

Government Publication Date: 1988-Feb 28, 2021

Ontario Oil and Gas Wells:

Provincial

OOGW

In 1998, the MNR handed over to the Ontario Oil, Gas and Salt Resources Corporation, the responsibility of maintaining a database of oil and gas wells drilled in Ontario. The OGSR Library has over 20,000+ wells in their database. Information available for all wells in the ERIS database include well owner/operator, location, permit issue date, and well cap date, license No., status, depth and the primary target (rock unit) of the well being drilled. All geology/stratigraphy table information, plus all water table information is also provide for each well record.

Government Publication Date: 1800-Jan 2021

Inventory of PCB Storage Sites:

Provincial

OPCB

The Ontario Ministry of Environment, Waste Management Branch, maintains an inventory of PCB storage sites within the province. Ontario Regulation 11/82 (Waste Management - PCB) and Regulation 347 (Generator Waste Management) under the Ontario EPA requires the registration of inactive PCB storage equipment and/or disposal sites of PCB waste with the Ontario Ministry of Environment. This database contains information on: 1) waste quantities; 2) major and minor sites storing liquid or solid waste; and 3) a waste storage inventory.

Government Publication Date: 1987-Oct 2004; 2012-Dec 2013

Orders:

Provincial

ORD

This is a subset taken from Ontario's Environmental Registry (EBR) database. It will include all Orders on the registry such as (EPA s. 17) - Order for remedial work, (EPA s. 18) - Order for preventative measures, (EPA s. 43) - Order for removal of waste and restoration of site, (EPA s. 44) - Order for conformity with Act for waste disposal sites, (EPA s. 136) - Order for performance of environmental measures.

Government Publication Date: 1994-Sep 30, 2021

Canadian Pulp and Paper:

Private

PAP

This information is part of the Pulp and Paper Canada Directory. The Directory provides a comprehensive listing of the locations of pulp and paper mills and the products that they produce.

Government Publication Date: 1999, 2002, 2004, 2005, 2009-2014

Parks Canada Fuel Storage Tanks:

Federal

PCFT

Canadian Heritage maintains an inventory of known fuel storage tanks operated by Parks Canada, in both National Parks and at National Historic Sites. The database details information on site name, location, tank install/removal date, capacity, fuel type, facility type, tank design and owner/operator.

Government Publication Date: 1920-Jan 2005*

Pesticide Register:

Provincial PES

The Ontario Ministry of the Environment and Climate Change maintains a database of licensed operators and vendors of registered pesticides.

Government Publication Date: Oct 2011- Sep 30, 2021

Pipeline Incidents:

Provincial PINC

List of pipeline incidents (strikes, leaks, spills). This is not a comprehensive or complete inventory of pipeline incidents in the province; this listing in an historical copy of records previously obtained under Access to Public Information. Records are not verified for accuracy or completeness.

Government Publication Date: May 31, 2021

Private and Retail Fuel Storage Tanks:

Provincial PRT

The Fuels Safety Branch of the Ontario Ministry of Consumer and Commercial Relations maintained a database of all registered private fuel storage tanks and licensed retail fuel outlets. This database includes an inventory of locations that have gasoline, oil, waste oil, natural gas and/or propane storage tanks on their property. The MCCR no longer collects this information. This information is now collected by the Technical Standards and Safety Authority (TSSA).

Government Publication Date: 1989-1996*

Permit to Take Water:

Provincial PTTW

This is a subset taken from Ontario's Environmental Registry (EBR) database. It will include all PTTW's on the registry such as OWRA s. 34 - Permit to take water.

Government Publication Date: 1994 - Sep 30, 2021

Ontario Regulation 347 Waste Receivers Summary:

Provincial REC

Part V of the Ontario Environmental Protection Act ("EPA") regulates the disposal of regulated waste through an operating waste management system or a waste disposal site operated or used pursuant to the terms and conditions of a Certificate of Approval or a Provisional Certificate of Approval. Regulation 347 of the Ontario EPA defines a waste receiving site as any site or facility to which waste is transferred by a waste carrier. A receiver of regulated waste is required to register the waste receiving facility. This database represents registered receivers of regulated wastes, identified by registration number, company name and address, and includes receivers of waste such as: landfills, incinerators, transfer stations, PCB storage sites, sludge farms and water pollution control plants. This information is a summary of all years from 1986 including the most currently available data.

Government Publication Date: 1986-1990, 1992-2019

Record of Site Condition:

Provincial RSC

The Record of Site Condition (RSC) is part of the Ministry of the Environment's Brownfields Environmental Site Registry. Protection from environmental cleanup orders for property owners is contingent upon documentation known as a record of site condition (RSC) being filed in the Environmental Site Registry. In order to file an RSC, the property must have been properly assessed and shown to meet the soil, sediment and groundwater standards appropriate for the use (such as residential) proposed to take place on the property. The Record of Site Condition Regulation (O. Reg. 153/04) details requirements related to site assessment and clean up.

RSCs filed after July 1, 2011 will also be included as part of the new (O.Reg. 511/09).

Government Publication Date: 1997-Sept 2001, Oct 2004-Sep 2021

Retail Fuel Storage Tanks:

Private RST

This database includes an inventory of retail fuel outlet locations (including marinas) that have on their property gasoline, oil, waste oil, natural gas and / or propane storage tanks.

Government Publication Date: 1999-Sep 30, 2021

Scott's Manufacturing Directory:

Private SCT

Scott's Directories is a data bank containing information on over 200,000 manufacturers across Canada. Even though Scott's listings are voluntary, it is the most comprehensive database of Canadian manufacturers available. Information concerning a company's address, plant size, and main products are included in this database.

Government Publication Date: 1992-Mar 2011*

Ontario Spills:

Provincial SPL

List of spills and incidents made available the Ministry of the Environment, Conservation and Parks. This database identifies information such as location (approximate), type and quantity of contaminant, date of spill, environmental impact, cause, nature of impact, etc. Information from 1988-2002 was part of the ORIS (Occurrence Reporting Information System). The SAC (Spills Action Centre) handles all spills reported in Ontario. Regulations for spills in Ontario are part of the MOE's Environmental Protection Act, Part X.

Government Publication Date: 1988-Sep 2020

Wastewater Discharger Registration Database:

Provincial

[SRDS](#)

Information under this heading is combination of the following 2 programs. The Municipal/Industrial Strategy for Abatement (MISA) division of the Ontario Ministry of Environment maintained a database of all direct dischargers of toxic pollutants within nine sectors including: Electric Power Generation; Mining; Petroleum Refining; Organic Chemicals; Inorganic Chemicals; Pulp & Paper; Metal Casting; Iron & Steel; and Quarries. All sampling information is now collected and stored within the Sample Result Data Store (SRDS).

Government Publication Date: 1990-Dec 31, 2018

Anderson's Storage Tanks:

Private

[TANK](#)

The information provided in this database was collected by examining various historical documents, which identified the location of former storage tanks, containing substances such as fuel, water, gas, oil, and other various types of miscellaneous products. Information is available in regard to business operating at tank site, tank location, permit year, permit & installation type, no. of tanks installed & configuration and tank capacity. Data contained within this database pertains only to the city of Toronto and is not warranted to be complete, exhaustive or authoritative. The information was collected for research purposes only.

Government Publication Date: 1915-1953*

Transport Canada Fuel Storage Tanks:

Federal

[TCFT](#)

List of fuel storage tanks currently or previously owned or operated by Transport Canada. This inventory also includes tanks on The Pickering Lands, which refers to 7,530 hectares (18,600 acres) of land in Pickering, Markham, and Uxbridge owned by the Government of Canada since 1972; properties on this land has been leased by the government since 1975, and falls under the Site Management Policy of Transport Canada, but is administered by Public Works and Government Services Canada. This inventory provides information on the site name, location, tank age, capacity and fuel type.

Government Publication Date: 1970 - Dec 2020

Variations for Abandonment of Underground Storage Tanks:

Provincial

[VAR](#)

Listing of variances granted for storage tank abandonment. This is not a comprehensive or complete inventory of tank abandonment variances in the province; this listing is a copy of tank abandonment variance records previously obtained under Access to Public Information. In Ontario, registered underground storage tanks must be removed within two years of disuse; if removal of a tank is not feasible, an application may be sought for a variance from this code requirement.

Records are not verified for accuracy or completeness.

Government Publication Date: May 31, 2021

Waste Disposal Sites - MOE CA Inventory:

Provincial

[WDS](#)

The Ontario Ministry of Environment, Waste Management Branch, maintains an inventory of known open (active or inactive) and closed disposal sites in the Province of Ontario. Active sites maintain a Certificate of Approval, are approved to receive and are receiving waste. Inactive sites maintain Certificate(s) of Approval but are not receiving waste. Closed sites are not receiving waste. The data contained within this database was compiled from the MOE's Certificate of Approval database. Locations of these sites may be cross-referenced to the Anderson database described under ERIS's Private Source Database section, by the CA number. All new Environmental Compliance Approvals handed out after Oct 31, 2011 for Waste Disposal Sites will still be found in this database.

Government Publication Date: Oct 2011- Sep 30, 2021

Waste Disposal Sites - MOE 1991 Historical Approval Inventory:

Provincial

[WDSH](#)

In June 1991, the Ontario Ministry of Environment, Waste Management Branch, published the "June 1991 Waste Disposal Site Inventory", of all known active and closed waste disposal sites as of October 30th, 1990. For each "active" site as of October 31st 1990, information is provided on site location, site/CA number, waste type, site status and site classification. For each "closed" site as of October 31st 1990, information is provided on site location, site/CA number, closure date and site classification. Locations of these sites may be cross-referenced to the Anderson database described under ERIS's Private Source Database section, by the CA number.

Government Publication Date: Up to Oct 1990*

Water Well Information System:

Provincial

[WWIS](#)

This database describes locations and characteristics of water wells found within Ontario in accordance with Regulation 903. It includes such information as coordinates, construction date, well depth, primary and secondary use, pump rate, static water level, well status, etc. Also included are detailed stratigraphy information, approximate depth to bedrock and the approximate depth to the water table.

Government Publication Date: Apr 30, 2021

Definitions

Database Descriptions: This section provides a detailed explanation for each database including: source, information available, time coverage, and acronyms used. They are listed in alphabetic order.

Detail Report: This is the section of the report which provides the most detail for each individual record. Records are summarized by location, starting with the project property followed by records in closest proximity.

Distance: The distance value is the distance between plotted points, not necessarily the distance between the sites' boundaries. All values are an approximation.

Direction: The direction value is the compass direction of the site in respect to the project property and/or center point of the report.

Elevation: The elevation value is taken from the location at which the records for the site address have been plotted. All values are an approximation. Source: Google Elevation API.

Executive Summary: This portion of the report is divided into 3 sections:

'Report Summary'- Displays a chart indicating how many records fall on the project property and, within the report search radii.

'Site Report Summary'-Project Property'- This section lists all the records which fall on the project property. For more details, see the 'Detail Report' section.

'Site Report Summary-Surrounding Properties'- This section summarizes all records on adjacent properties, listing them in order of proximity from the project property. For more details, see the 'Detail Report' section.

Map Key: The map key number is assigned according to closest proximity from the project property. Map Key numbers always start at #1. The project property will always have a map key of '1' if records are available. If there is a number in brackets beside the main number, this will indicate the number of records on that specific property. If there is no number in brackets, there is only one record for that property.

The symbol and colour used indicates 'elevation': the red inverted triangle will dictate 'ERIS Sites with Lower Elevation', the yellow triangle will dictate 'ERIS Sites with Higher Elevation' and the orange square will dictate 'ERIS Sites with Same Elevation.'

Unplottables: These are records that could not be mapped due to various reasons, including limited geographic information. These records may or may not be in your study area, and are included as reference.

APPENDIX 3

QUALIFICATIONS OF ASSESSORS

POSITION

Intermediate Environmental Engineer

EDUCATION

Carleton University
M.A.Sc., Environmental Engineering, 2013
B.Eng., Environmental Engineering, 2008

MEMBERSHIPS & AWARDS

Ontario Professional Engineers Association (EIT)
NSERC Industry R&D Scholarship

EXPERIENCE

2018 – Present

Paterson Group Inc.

Consulting Engineers
Geotechnical and Environmental Division
Environmental Engineer

2014 – 2015

Thurber Engineering Limited

Oil Sand Tailings Group
Tailings Engineer

2009 – 2014

Carleton University

Department of Civil & Environmental Engineering
Research Engineer, Research Assistant & Teaching Assistant

2008 – 2009

SLR Consulting Limited

Contaminated Sites
Junior Environmental Engineer

SELECTED LIST OF PROJECTS

Phase I & II Environmental Site Assessments – NRC, Kingston
Remediation – National Capital Region, Saskatchewan
Multi-lift and dry-stacking pilot programs – Northern Alberta
Polymer amended oil sand tailings – Northern Alberta
Hydraulic cut-off wall – Allen, Saskatchewan
Cemented paste backfill systems – Northern Ontario

Geotechnical
Engineering

Environmental
Engineering

Hydrogeology

Geological
Engineering

Materials Testing

Building Science

Archaeological
Services

POSITION

Associate and Supervisor of the Environmental Division
Senior Environmental/Geotechnical Engineer

EDUCATION

Queen's University, B.A.Sc.Eng, 1991
Geotechnical / Geological Engineering

MEMBERSHIPS

Ottawa Geotechnical Group
Professional Engineers of Ontario

EXPERIENCE

1991 to Present

Paterson Group Inc.

Associate and Senior Environmental/Geotechnical Engineer
Environmental and Geotechnical Division
Supervisor of the Environmental Division

SELECT LIST OF PROJECTS

Mary River Exploration Mine Site - Northern Baffin Island
Agricultural Supply Facilities - Eastern Ontario
Laboratory Facility – Edmonton (Alberta)
Ottawa International Airport - Contaminant Migration Study - Ottawa
Richmond Road Reconstruction - Ottawa
Billings Hurdman Interconnect - Ottawa
Bank Street Reconstruction - Ottawa
Environmental Review – Various Laboratories across Canada - CFIA
Dwyer Hill Training Centre – Ottawa
Nortel Networks Environmental Monitoring - Carling Campus – Ottawa
Remediation Program - Block D Lands – Kingston
Investigation of former landfill sites – City of Ottawa
Record of Site Condition for Railway Lands – North Bay
Commercial Properties – Guelph and Brampton
Brownfields Remediation – Alcan Site - Kingston
Montreal Road Reconstruction - Ottawa
Appleford Street Residential Development - Ottawa
Remediation Program - Ottawa Train Yards
Remediation Program - Bayshore and Heron Gate
Gladstone Avenue Reconstruction – Ottawa
Somerset Avenue West Reconstruction - Ottawa