







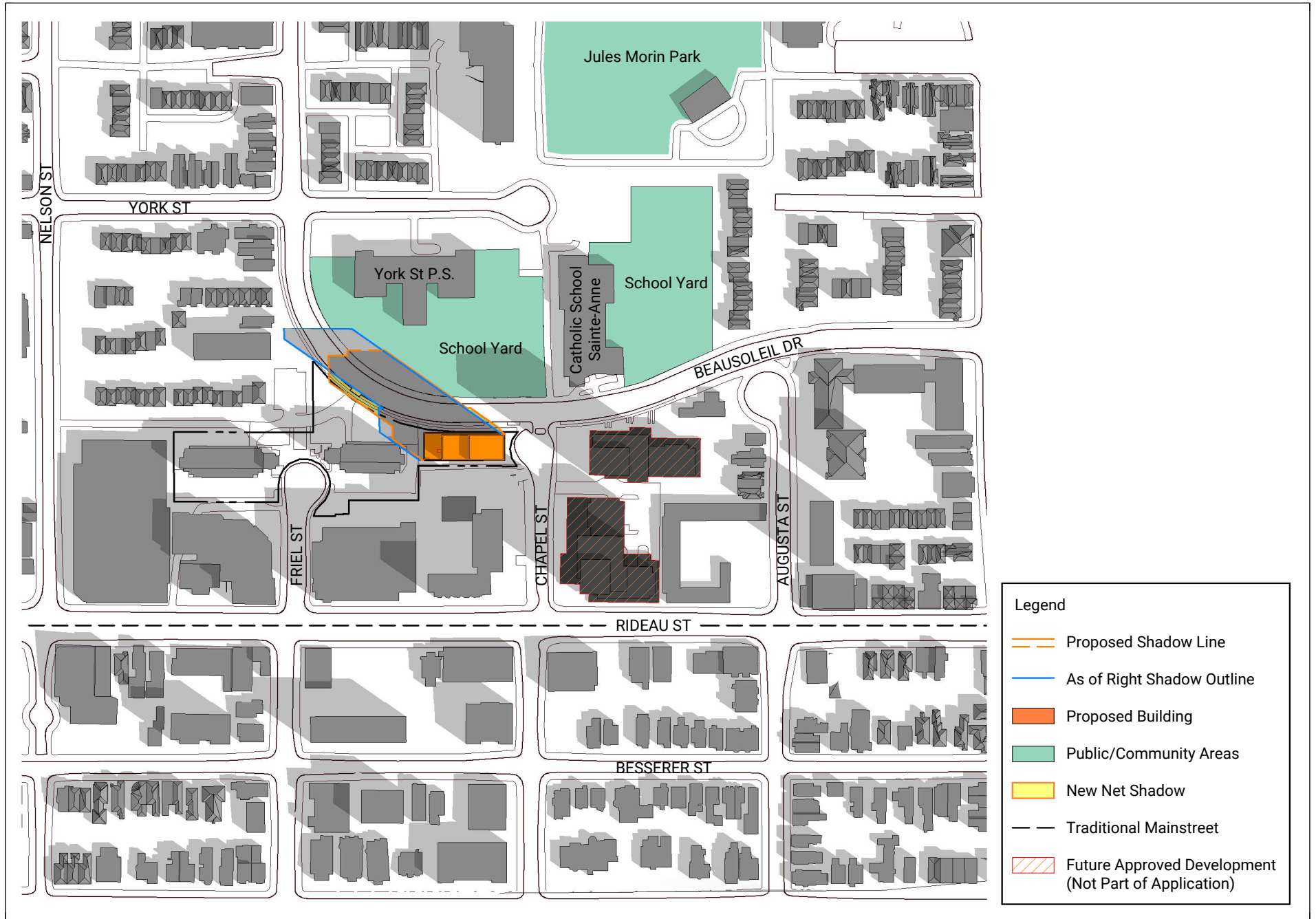


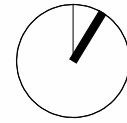
- Legend**
-  Proposed Shadow Line
  -  As of Right Shadow Outline
  -  Proposed Building
  -  Public/Community Areas
  -  New Net Shadow
  -  Traditional Mainstreet
  -  Future Approved Development (Not Part of Application)

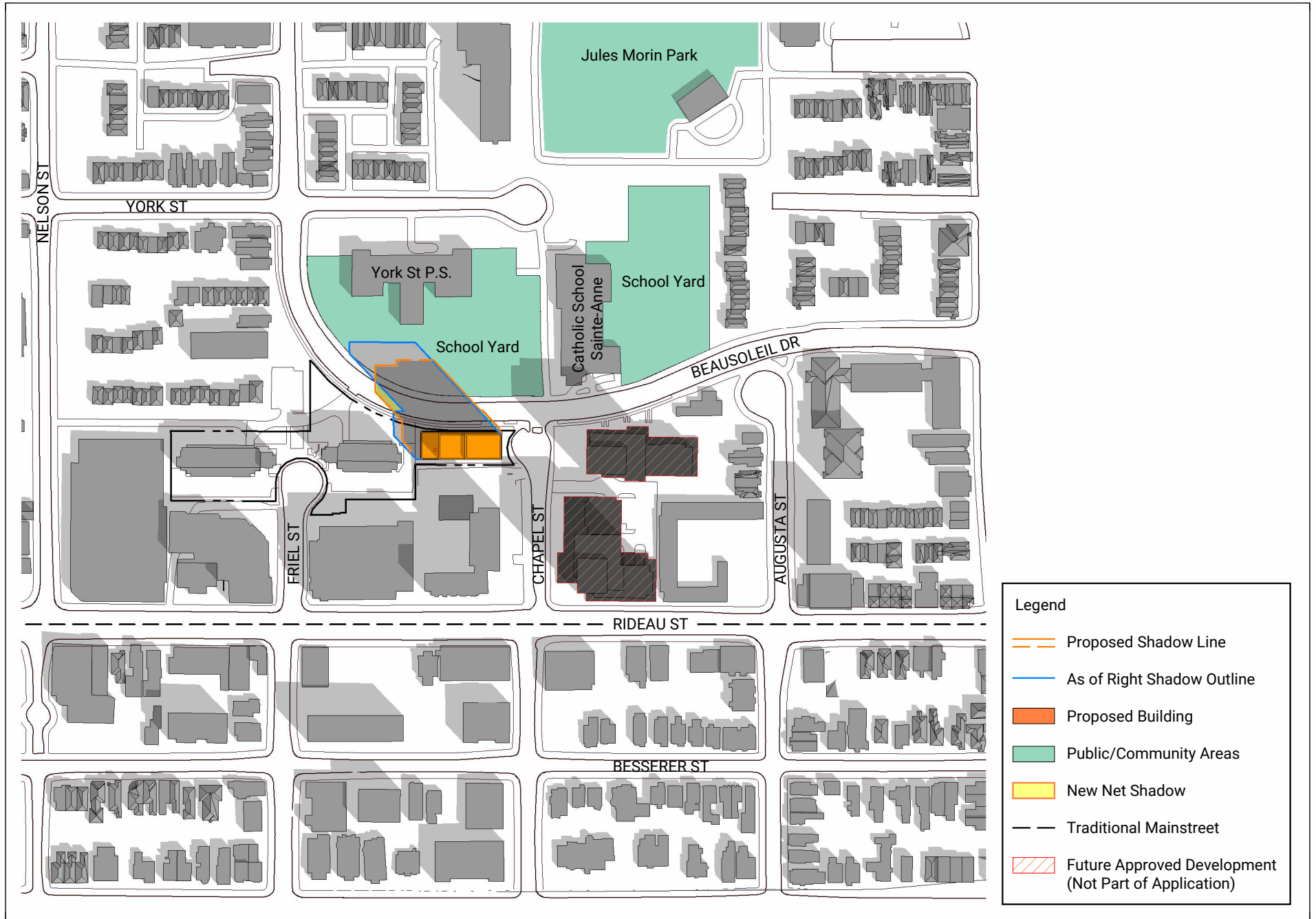
Issued for Rezoning & Site Plan Control  
2023-03-22












Issued For Rezoning & Site Plan Control  
2023-03-22

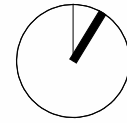


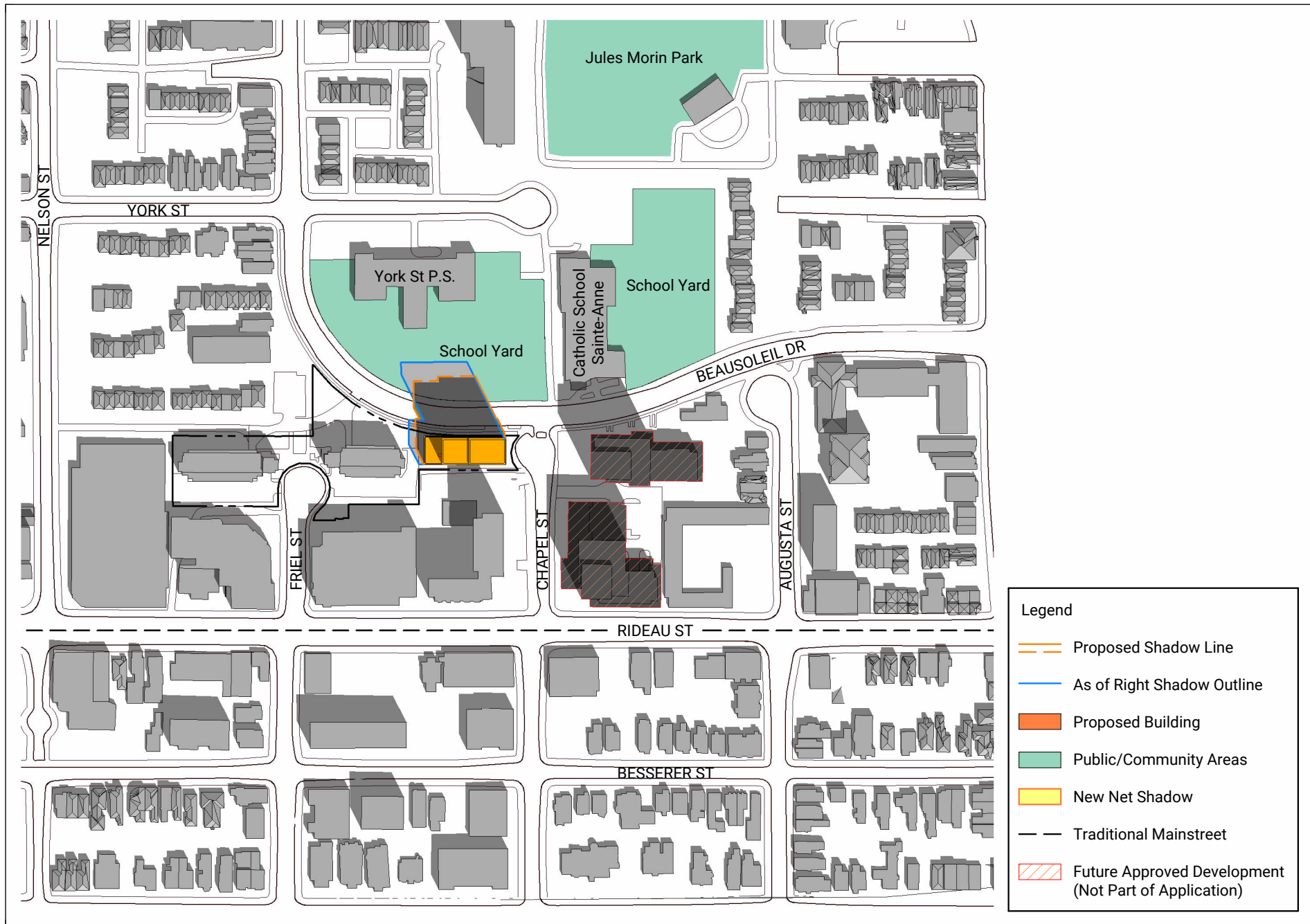


**Legend**

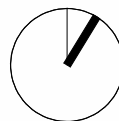
-  Proposed Shadow Line
-  As of Right Shadow Outline
-  Proposed Building
-  Public/Community Areas
-  New Net Shadow
-  Traditional Mainstreet
-  Future Approved Development (Not Part of Application)

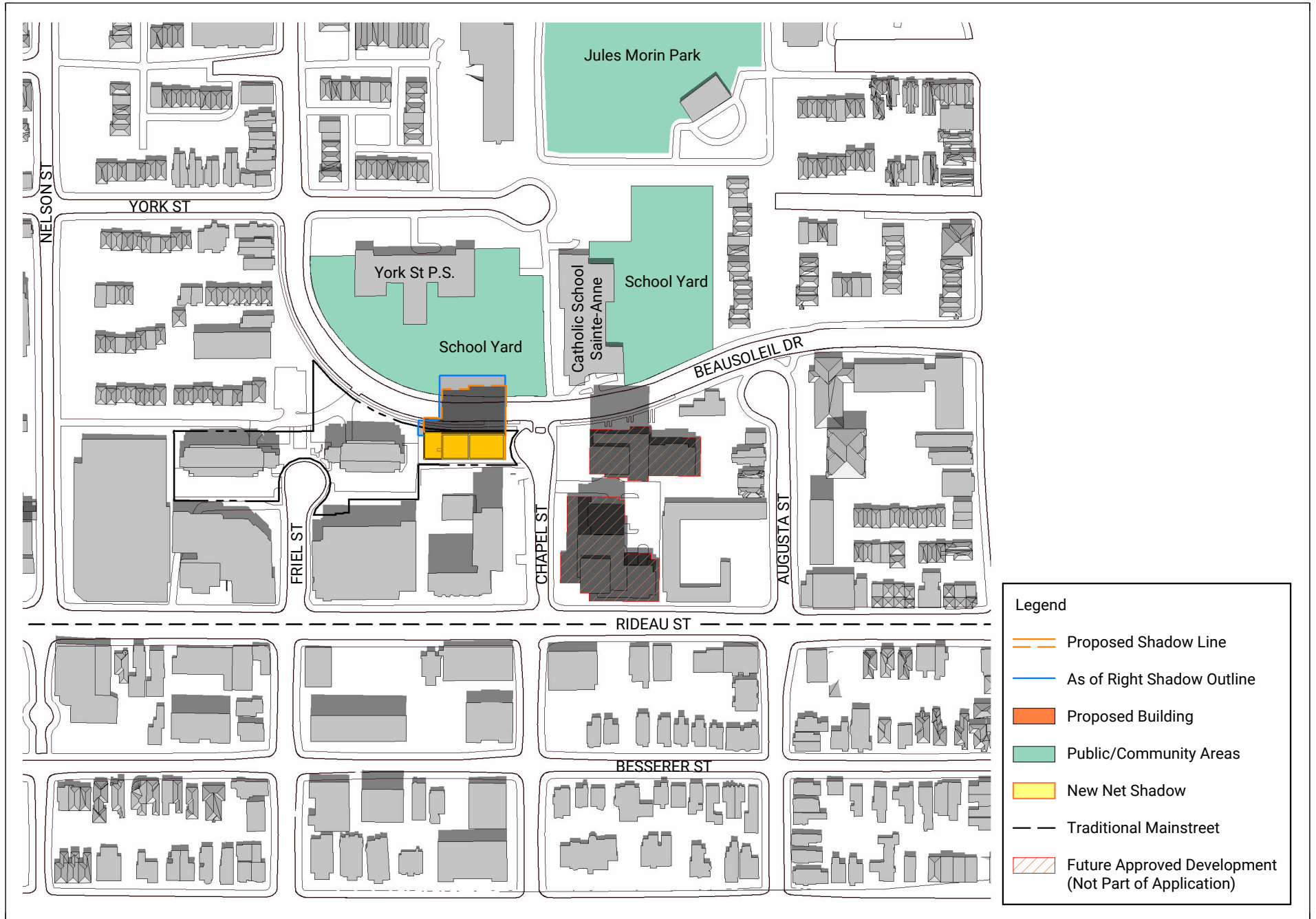
Issued for Rezoning & Site Plan Control  
2023-03-22












Issued for Rezoning & Site Plan Control  
2023-03-22




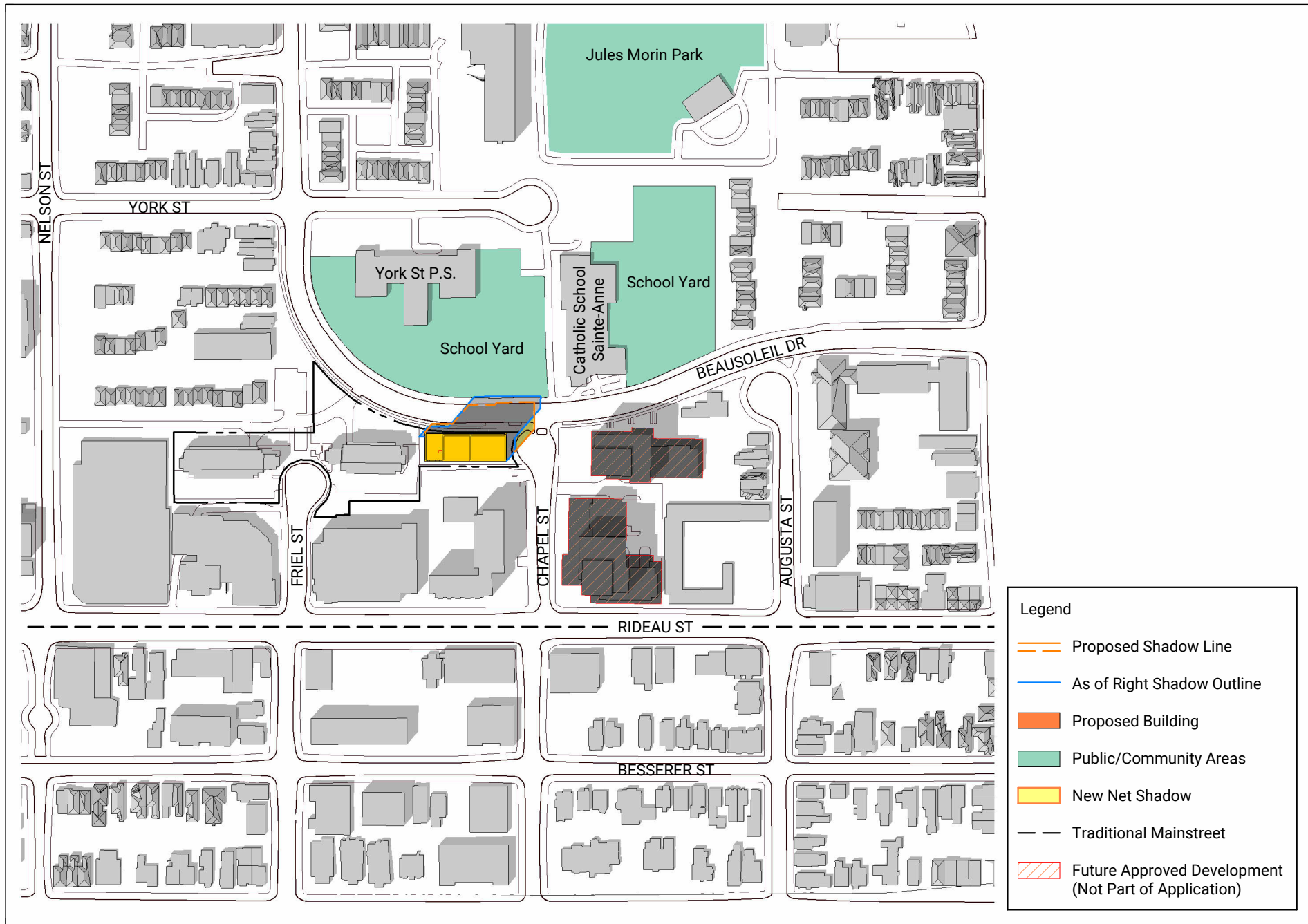


**Legend**

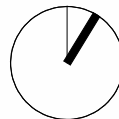
-  Proposed Shadow Line
-  As of Right Shadow Outline
-  Proposed Building
-  Public/Community Areas
-  New Net Shadow
-  Traditional Mainstreet
-  Future Approved Development (Not Part of Application)

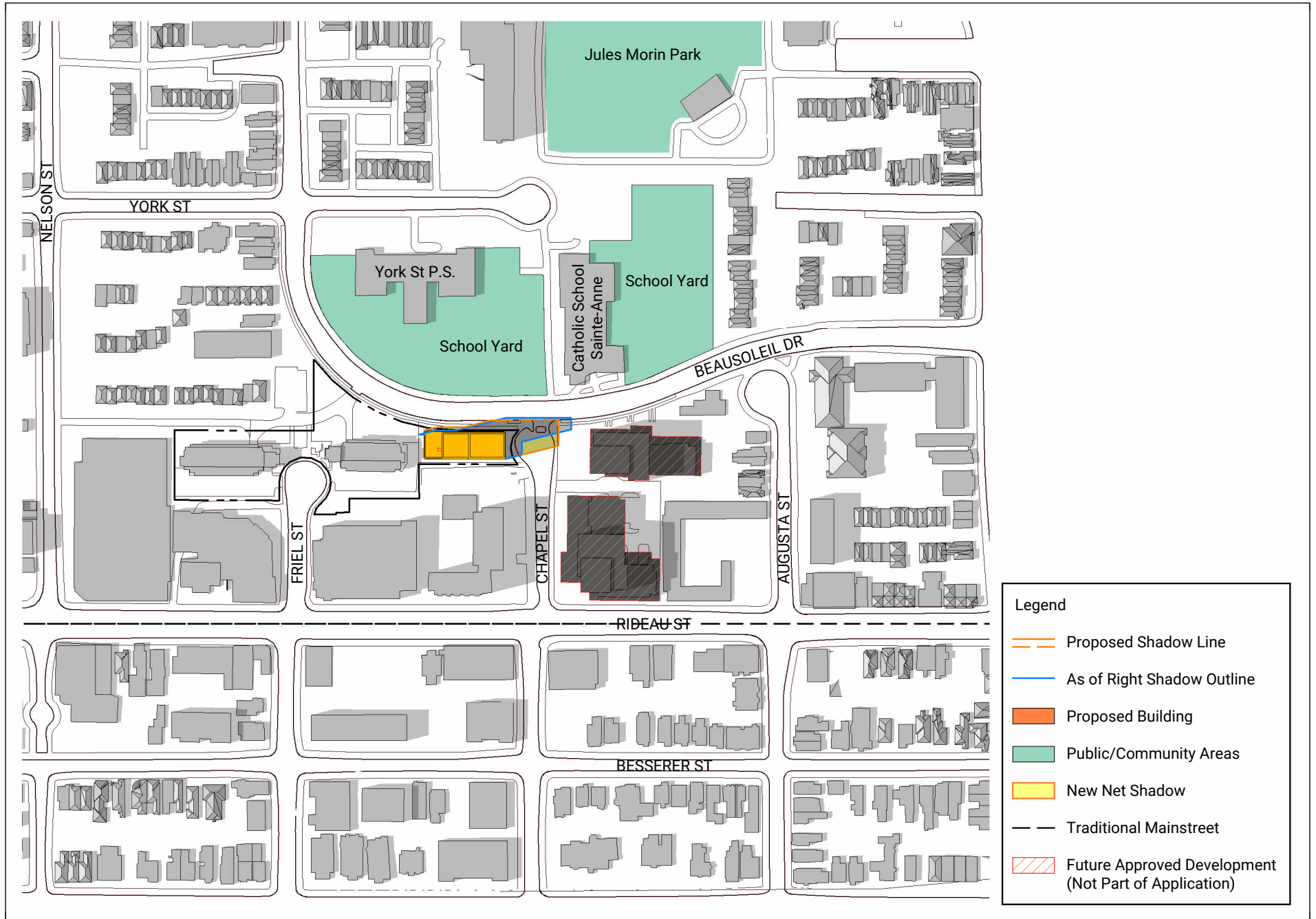
Issued for Rezoning & Site Plan Control  
2023-03-22












Issued for Rezoning & Site Plan Control  
2023-03-22




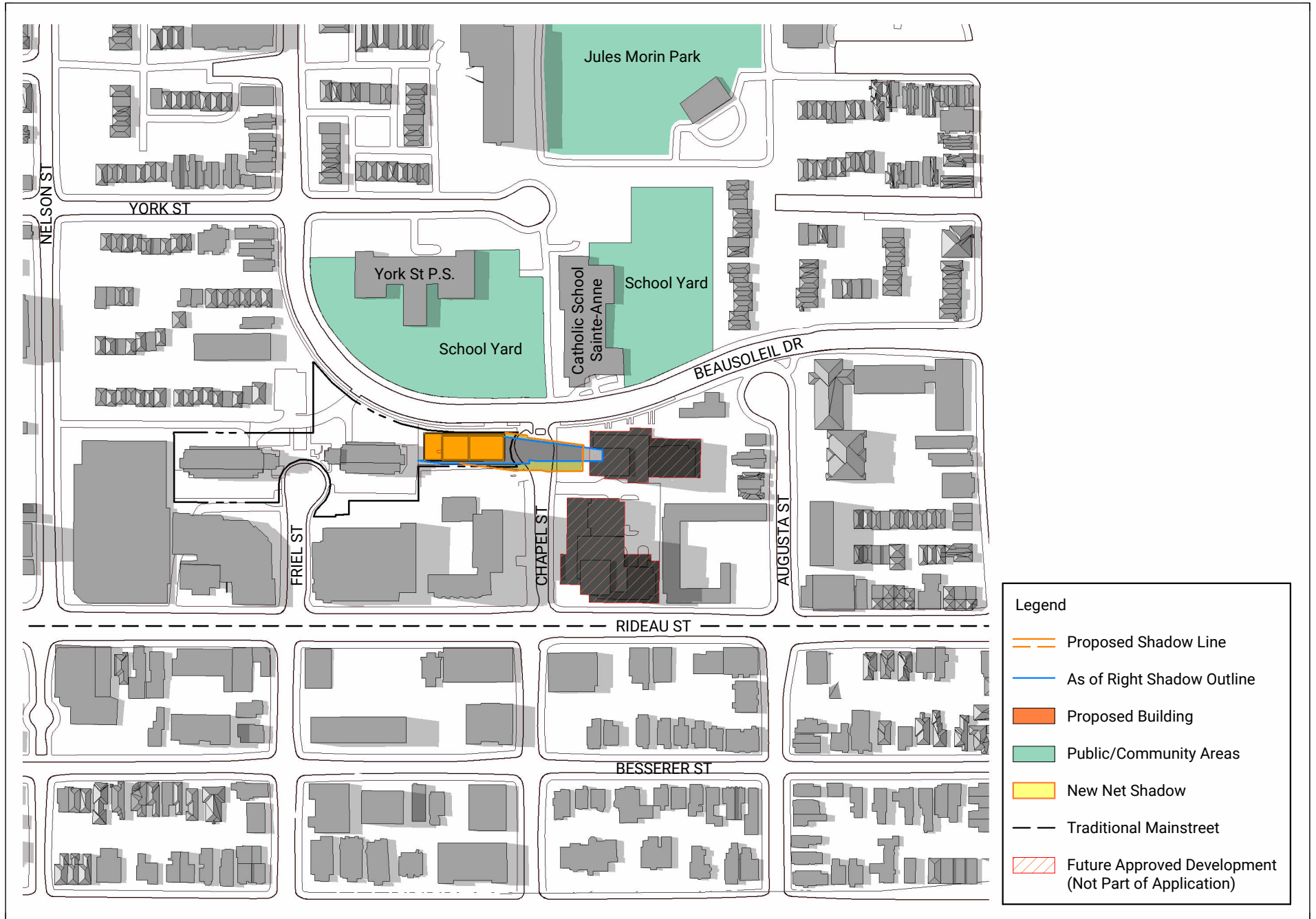


**Legend**

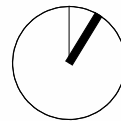
-  Proposed Shadow Line
-  As of Right Shadow Outline
-  Proposed Building
-  Public/Community Areas
-  New Net Shadow
-  Traditional Mainstreet
-  Future Approved Development (Not Part of Application)

Issued for Rezoning & Site Plan Control  
2023-03-22

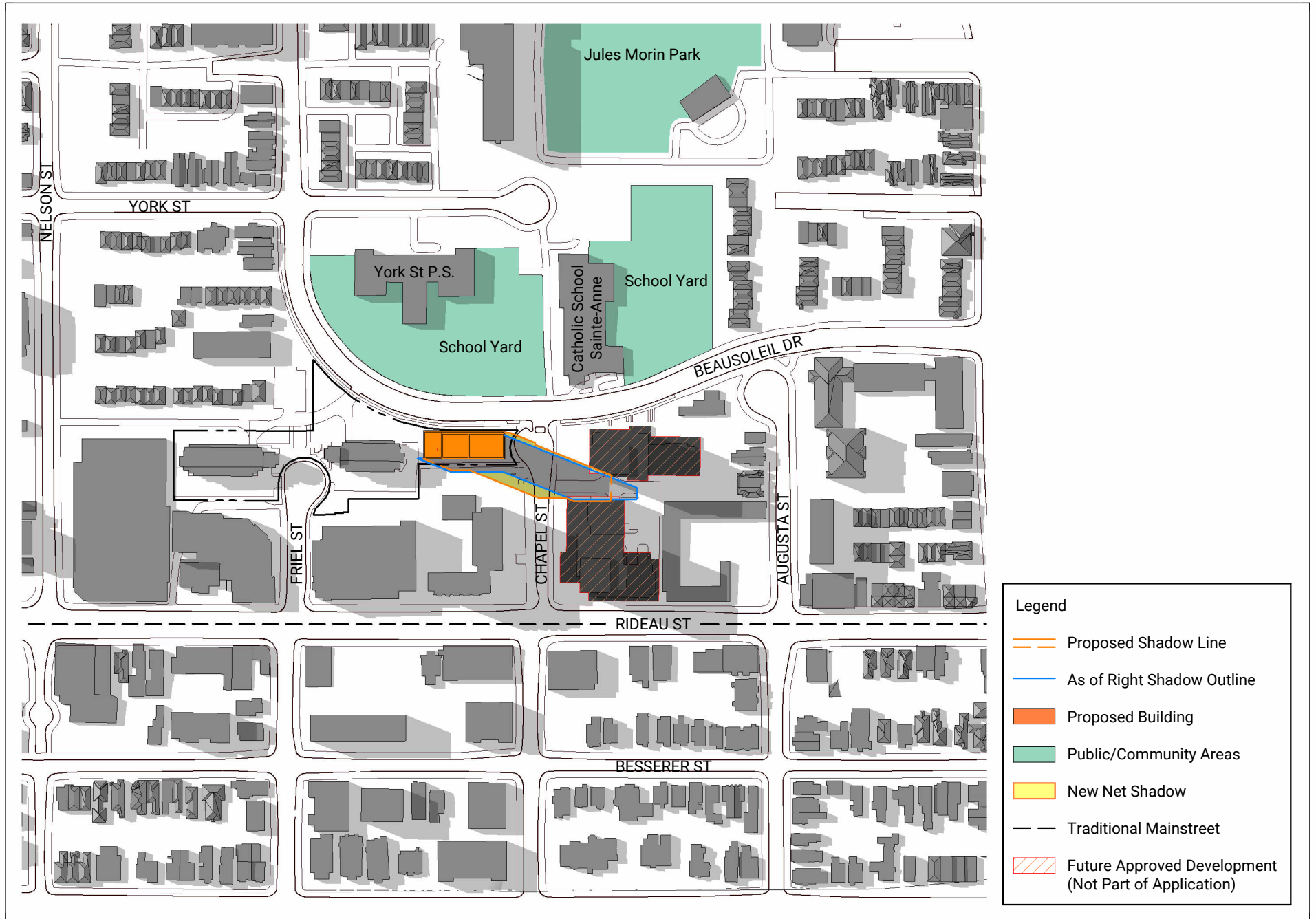











Issued for Rezoning & Site Plan Control  
2023-03-22






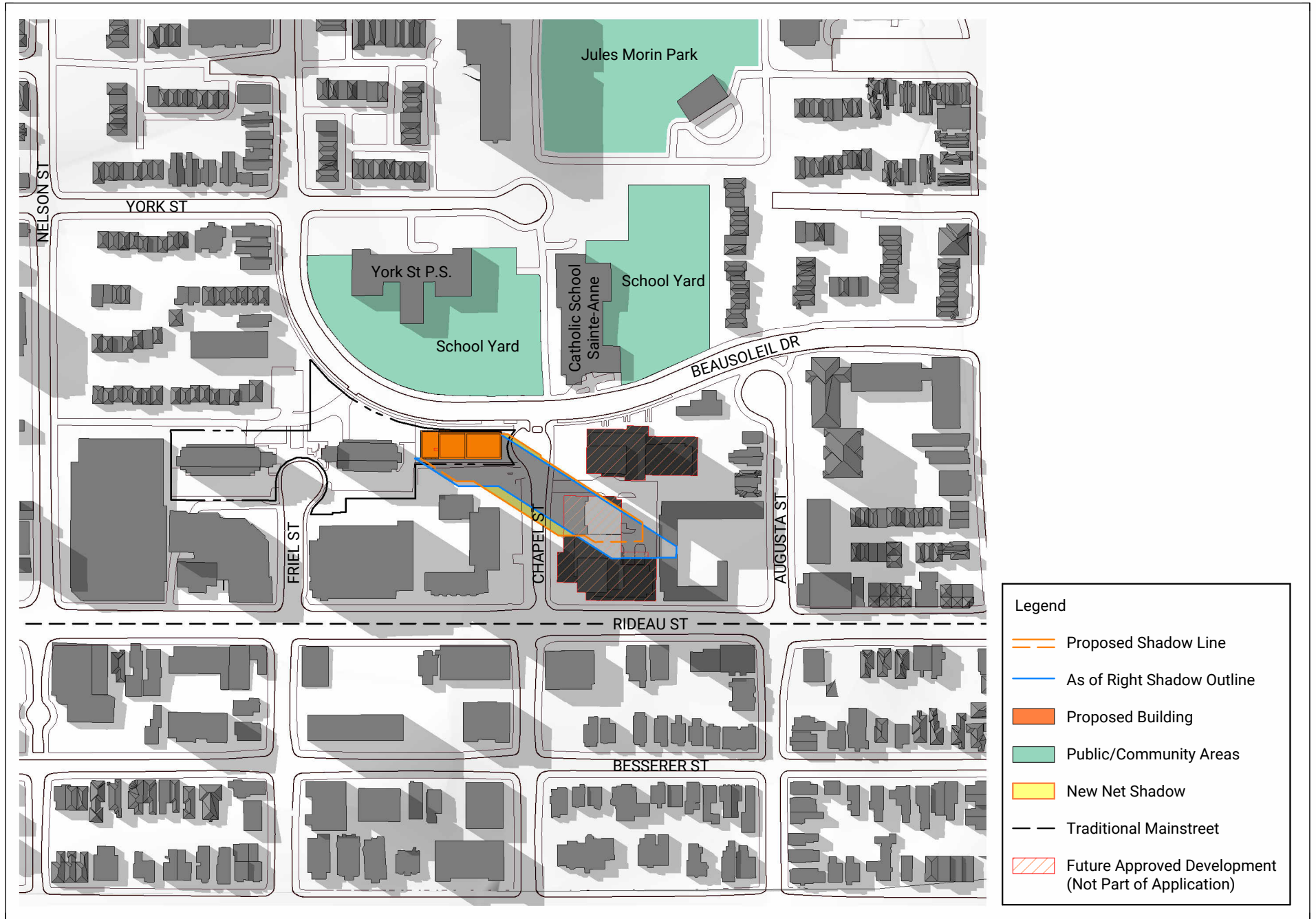


**Legend**

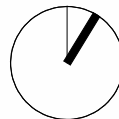
-  Proposed Shadow Line
-  As of Right Shadow Outline
-  Proposed Building
-  Public/Community Areas
-  New Net Shadow
-  Traditional Mainstreet
-  Future Approved Development (Not Part of Application)

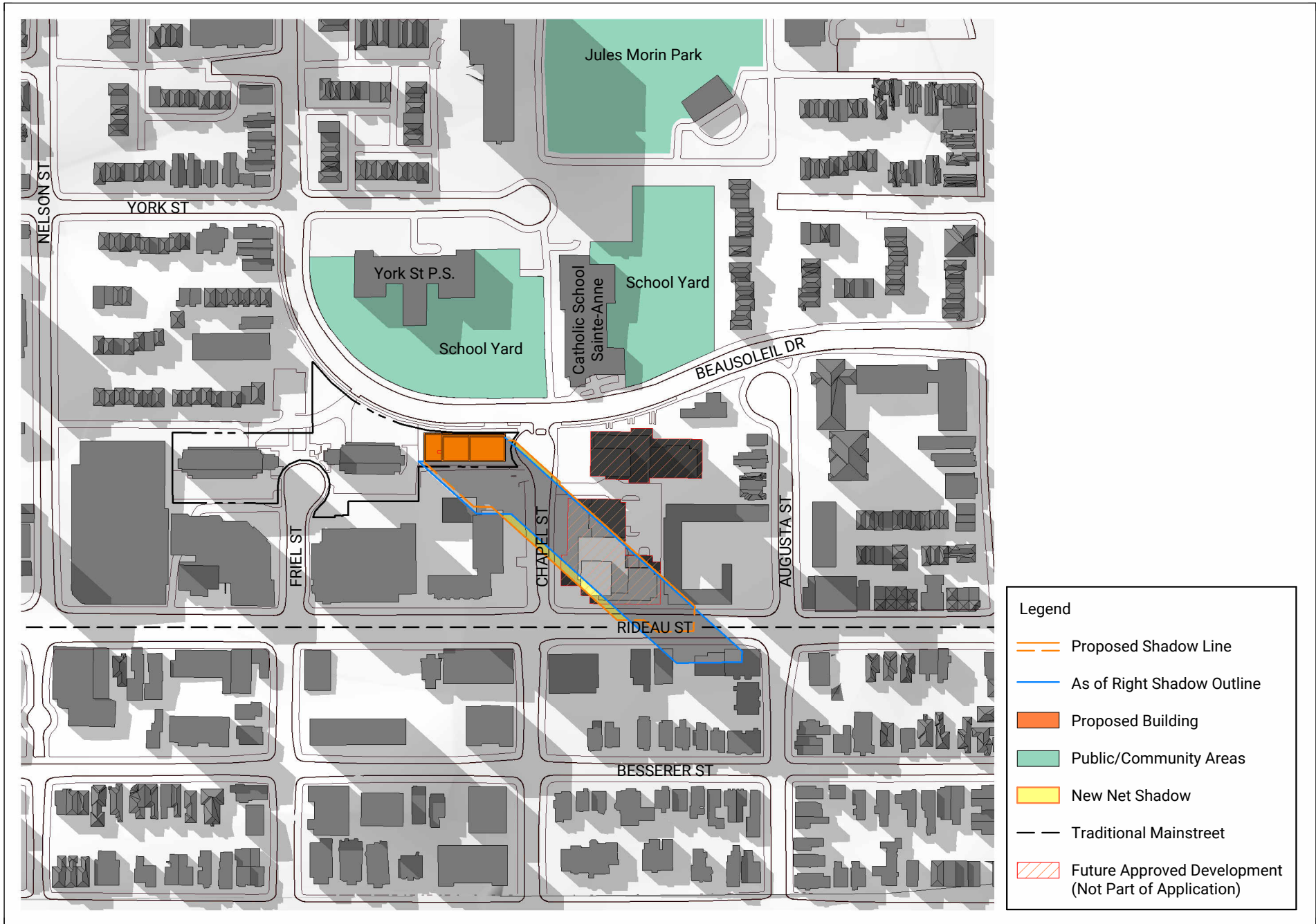
Issued for Rezoning & Site Plan Control  
2023-03-22



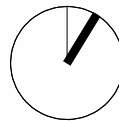


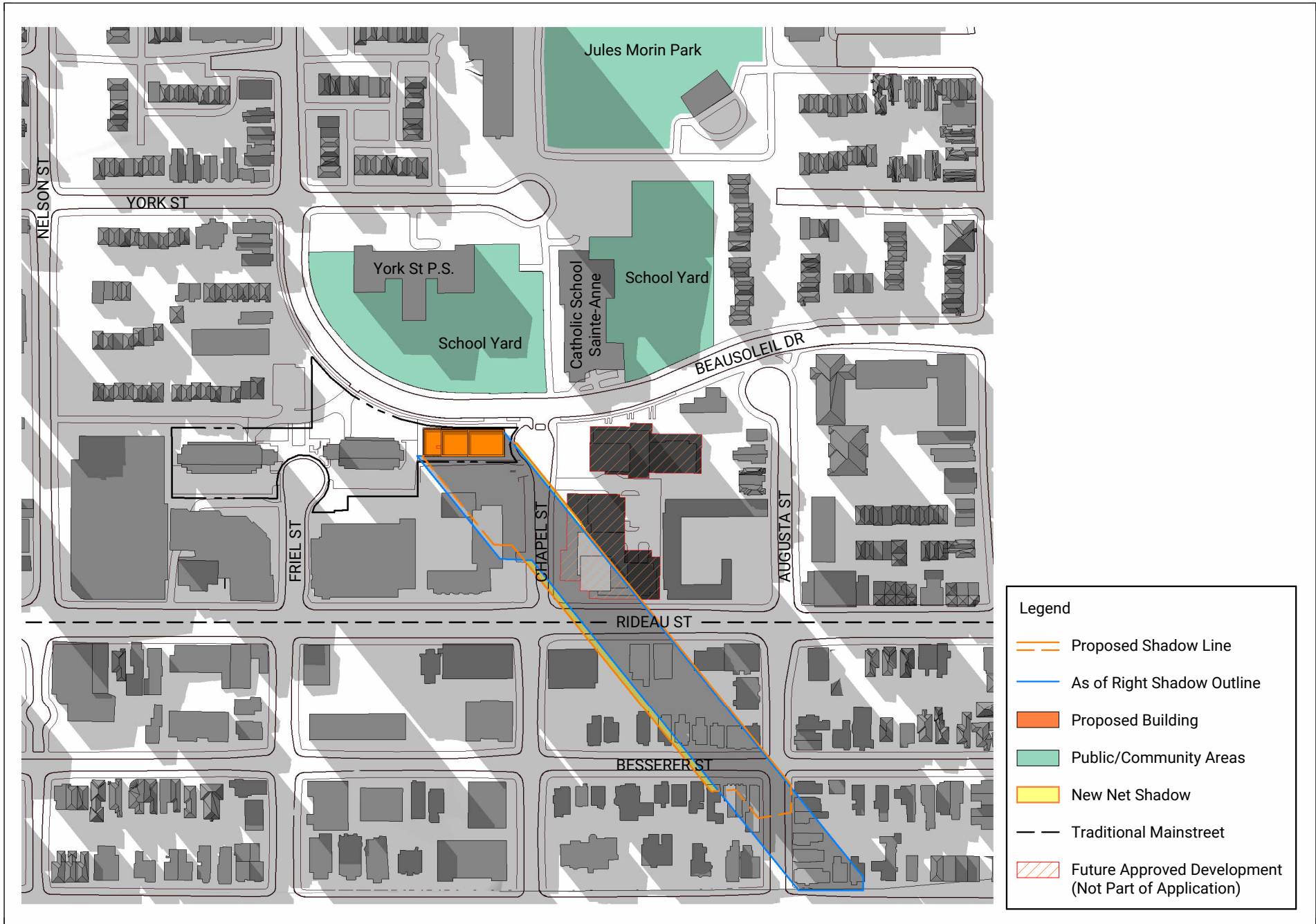
Issued for Rezoning & Site Plan Control  
2023-03-22





Issued For Rezoning & Site Plan Control  
2023-03-22

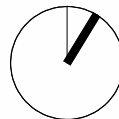


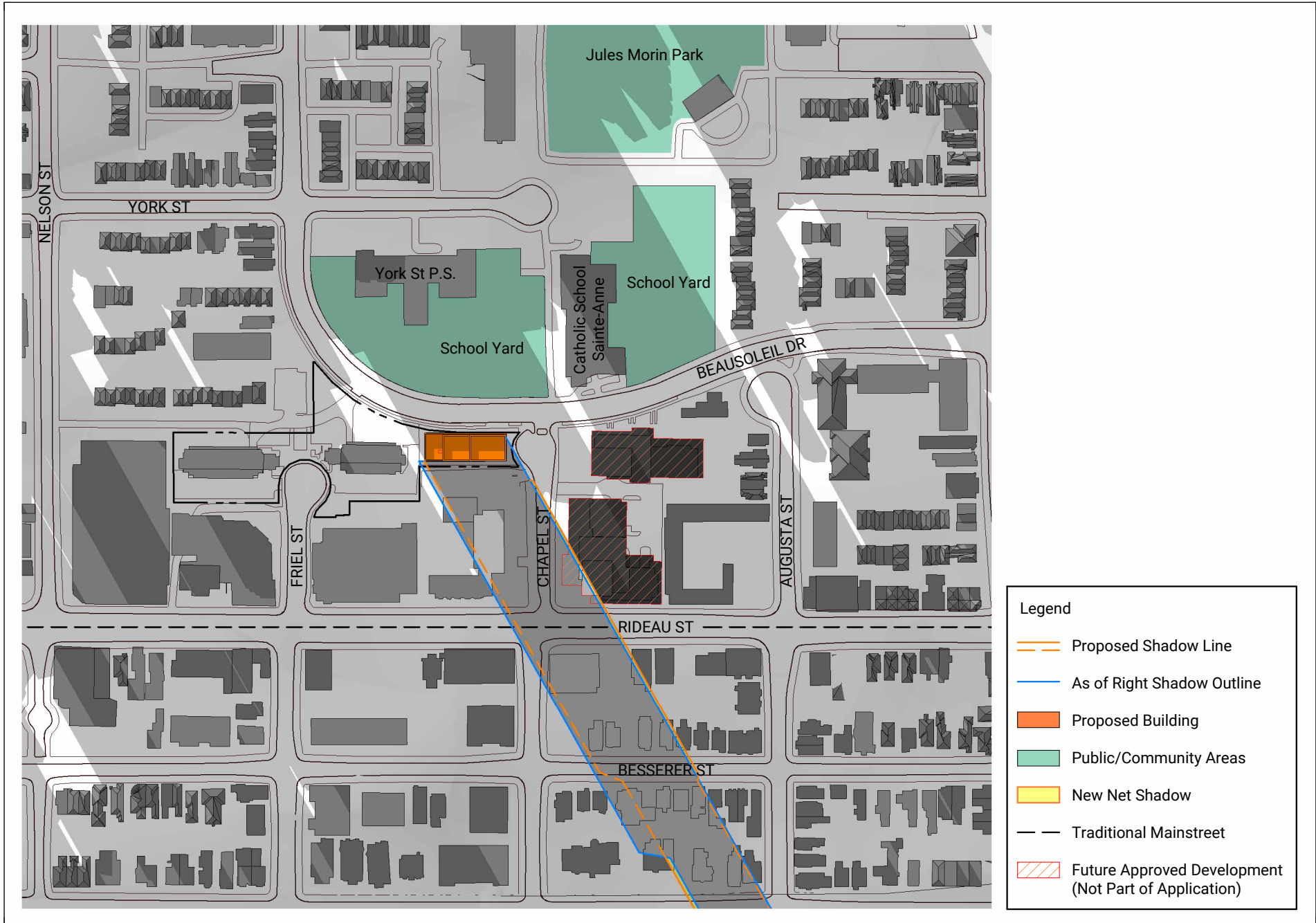


**Legend**

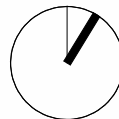
-  Proposed Shadow Line
-  As of Right Shadow Outline
-  Proposed Building
-  Public/Community Areas
-  New Net Shadow
-  Traditional Mainstreet
-  Future Approved Development (Not Part of Application)

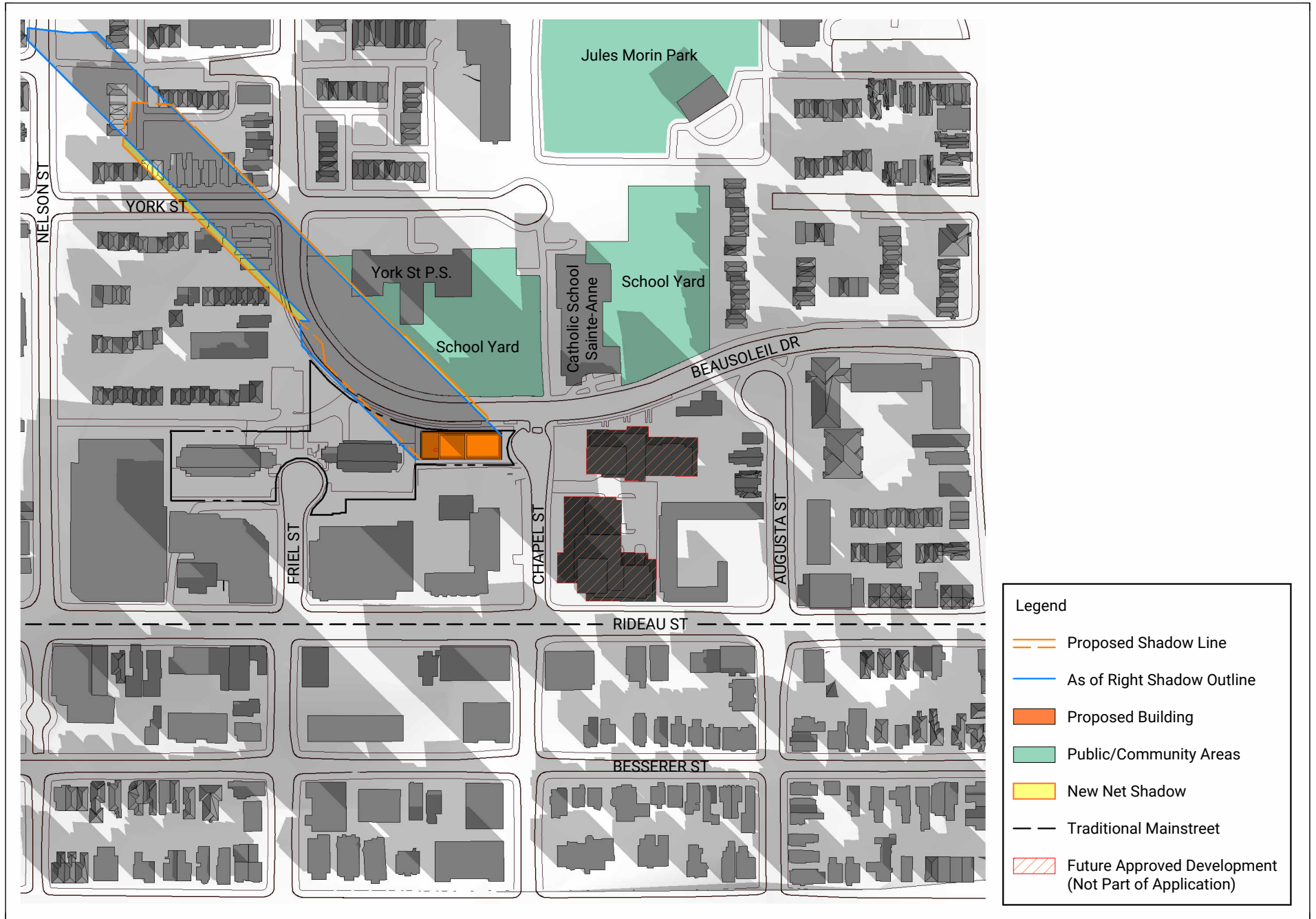
Issued for Rezoning & Site Plan Control  
2023-03-22



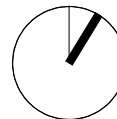


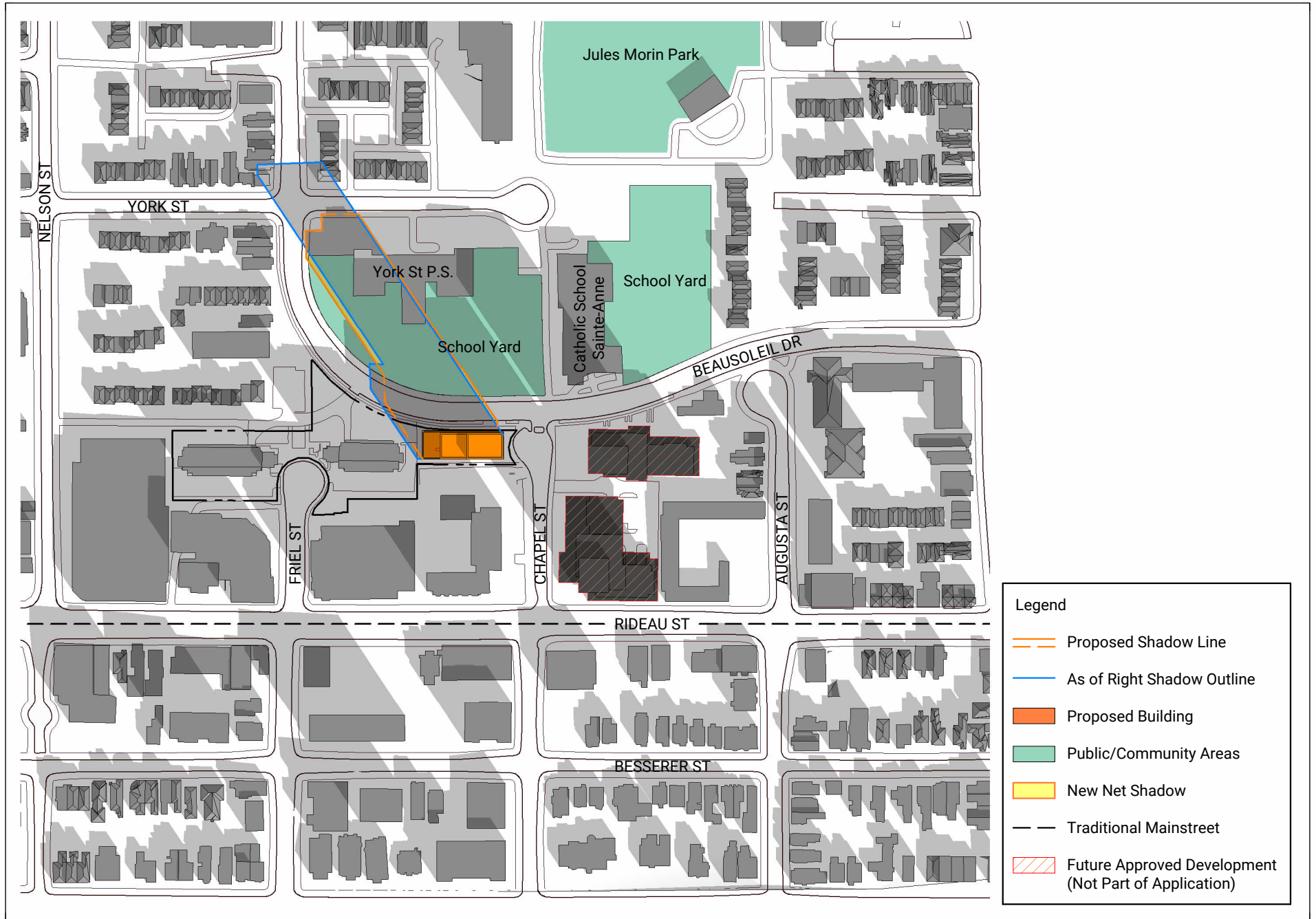
Issued For Rezoning & Site Plan Control  
2023-03-22



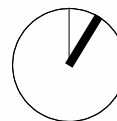


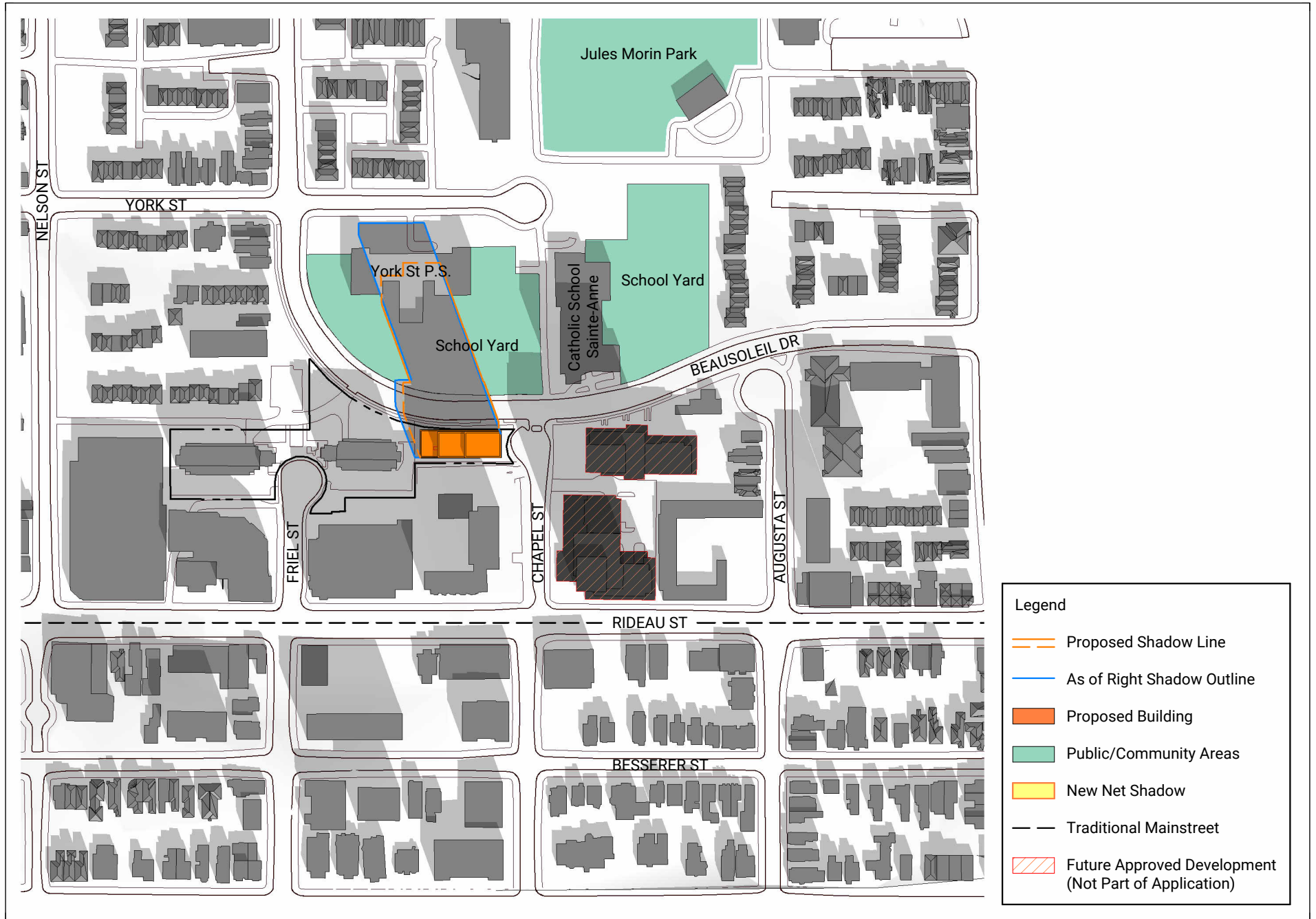
Issued for Rezoning & Site Plan Control  
2023-03-22











Issued for Rezoning & Site Plan Control  
2023-03-22

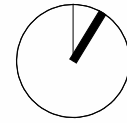




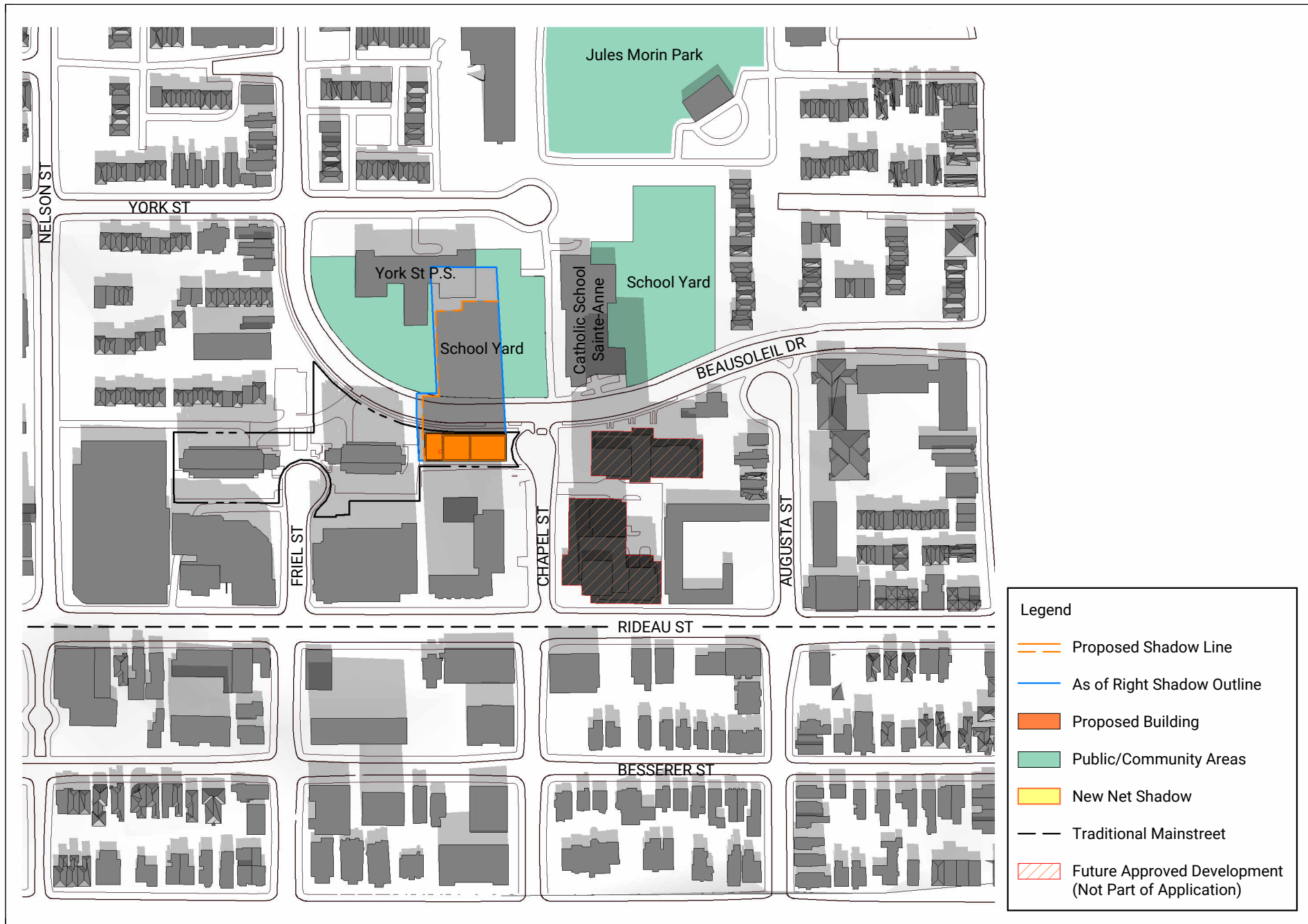
**Legend**

-  Proposed Shadow Line
-  As of Right Shadow Outline
-  Proposed Building
-  Public/Community Areas
-  New Net Shadow
-  Traditional Mainstreet
-  Future Approved Development (Not Part of Application)

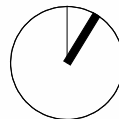
Issued for Rezoning & Site Plan Control  
2023-03-22

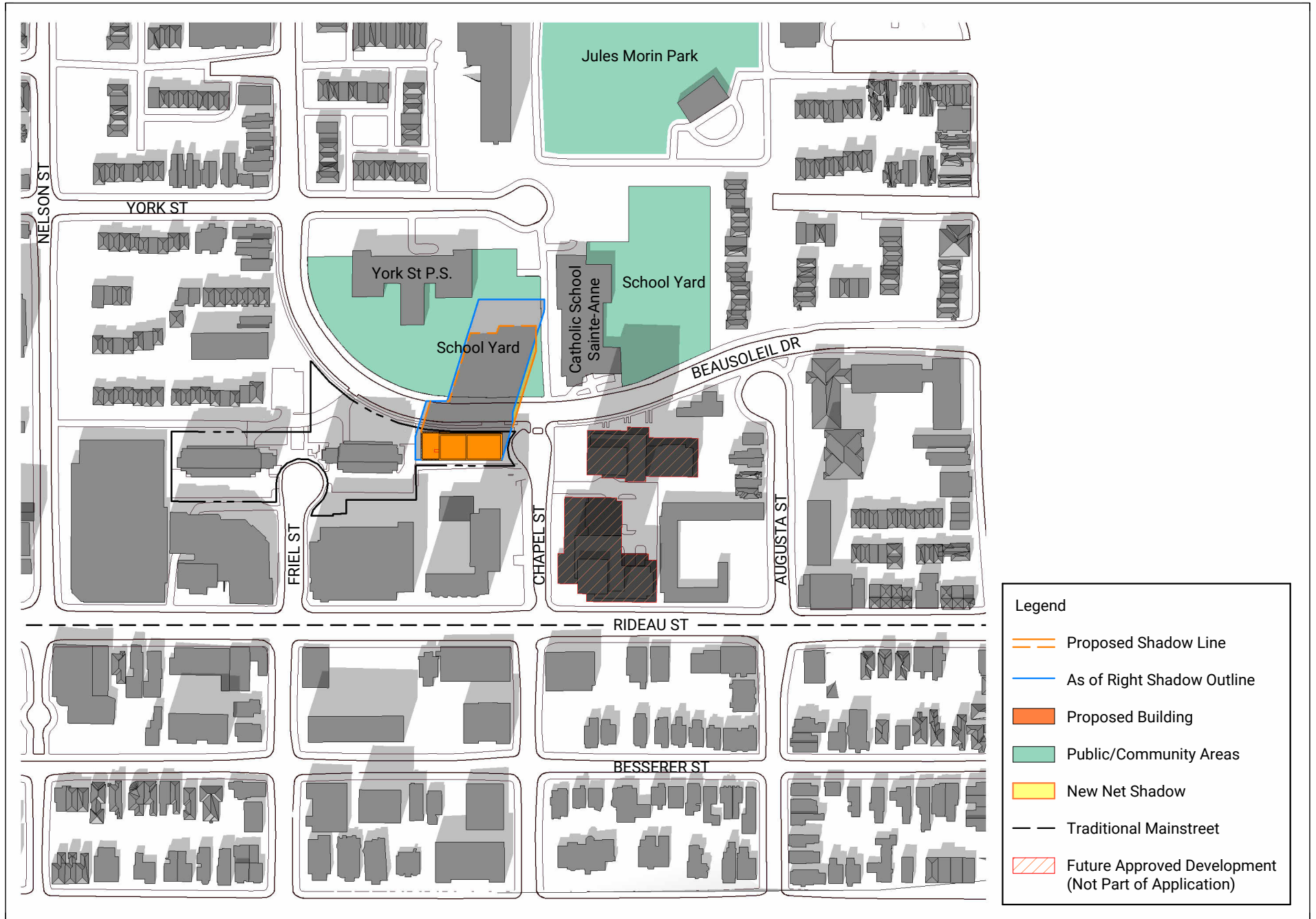













Issued for Rezoning & Site Plan Control  
2023-03-22




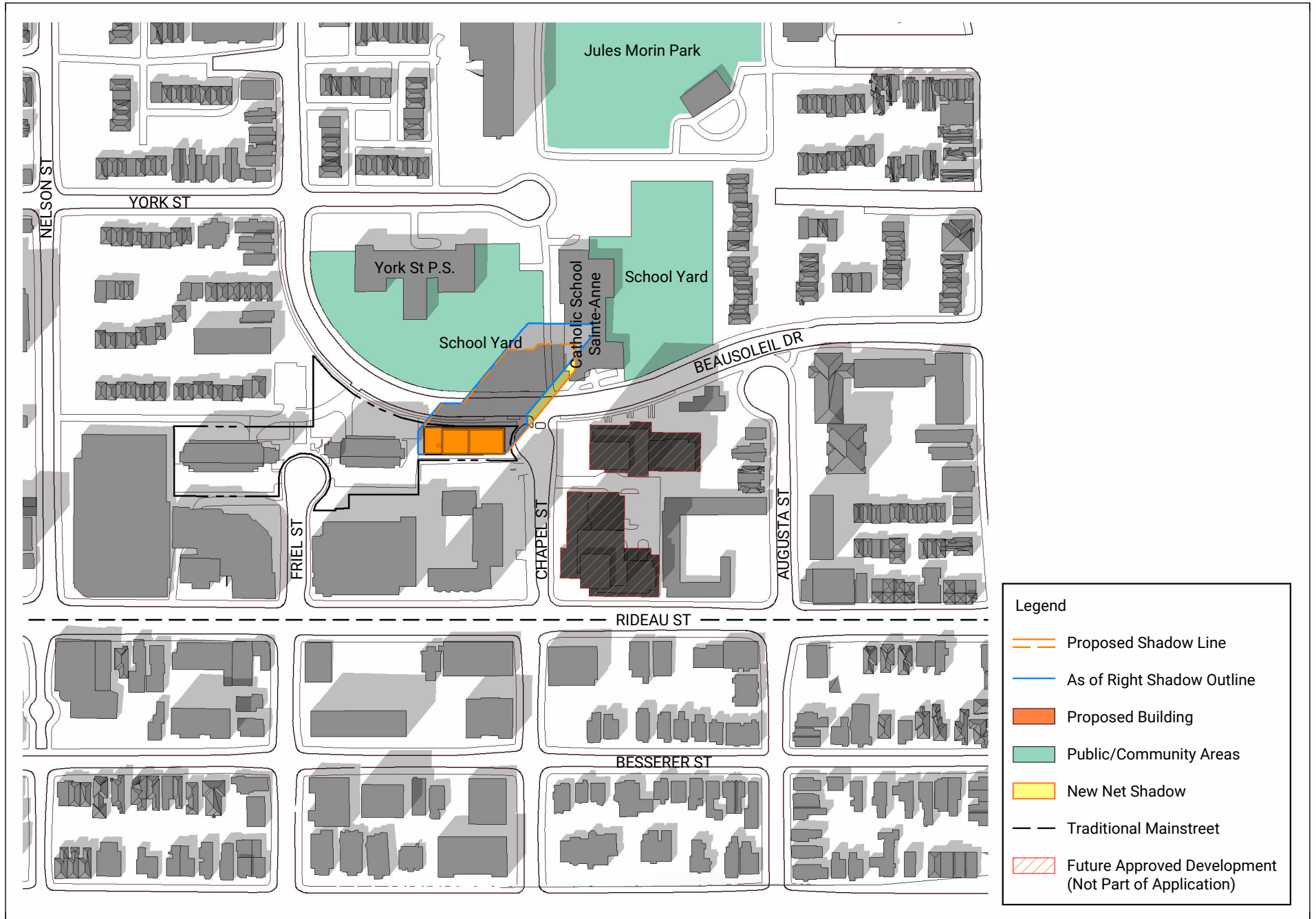


**Legend**

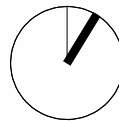
-  Proposed Shadow Line
-  As of Right Shadow Outline
-  Proposed Building
-  Public/Community Areas
-  New Net Shadow
-  Traditional Mainstreet
-  Future Approved Development (Not Part of Application)

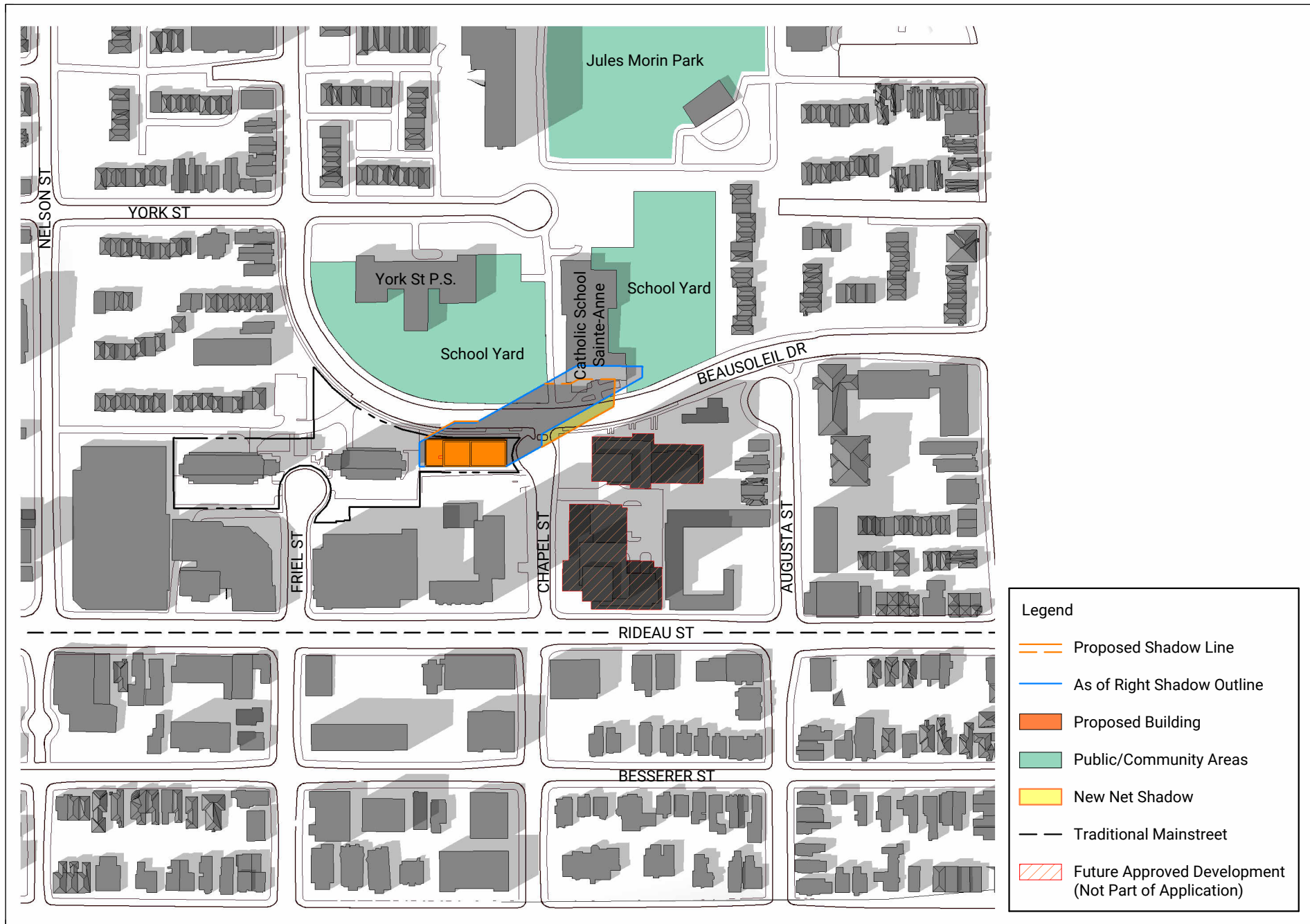
Issued for Rezoning & Site Plan Control  
2023-03-22





Issued for Rezoning & Site Plan Control  
2023-03-22

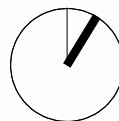


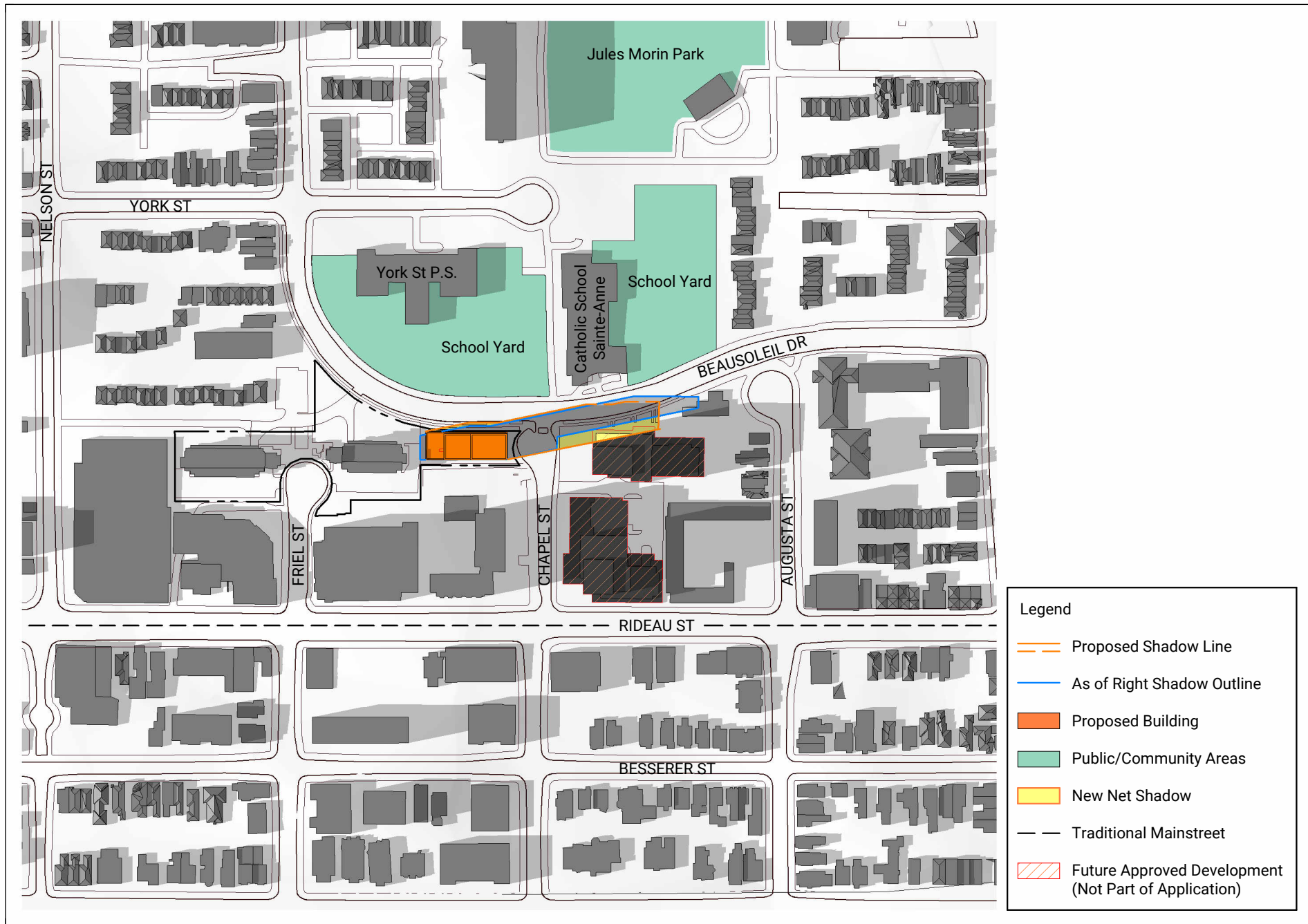


**Legend**

-  Proposed Shadow Line
-  As of Right Shadow Outline
-  Proposed Building
-  Public/Community Areas
-  New Net Shadow
-  Traditional Mainstreet
-  Future Approved Development (Not Part of Application)

Issued For Rezoning & Site Plan Control  
2023-03-22

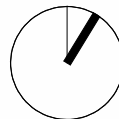


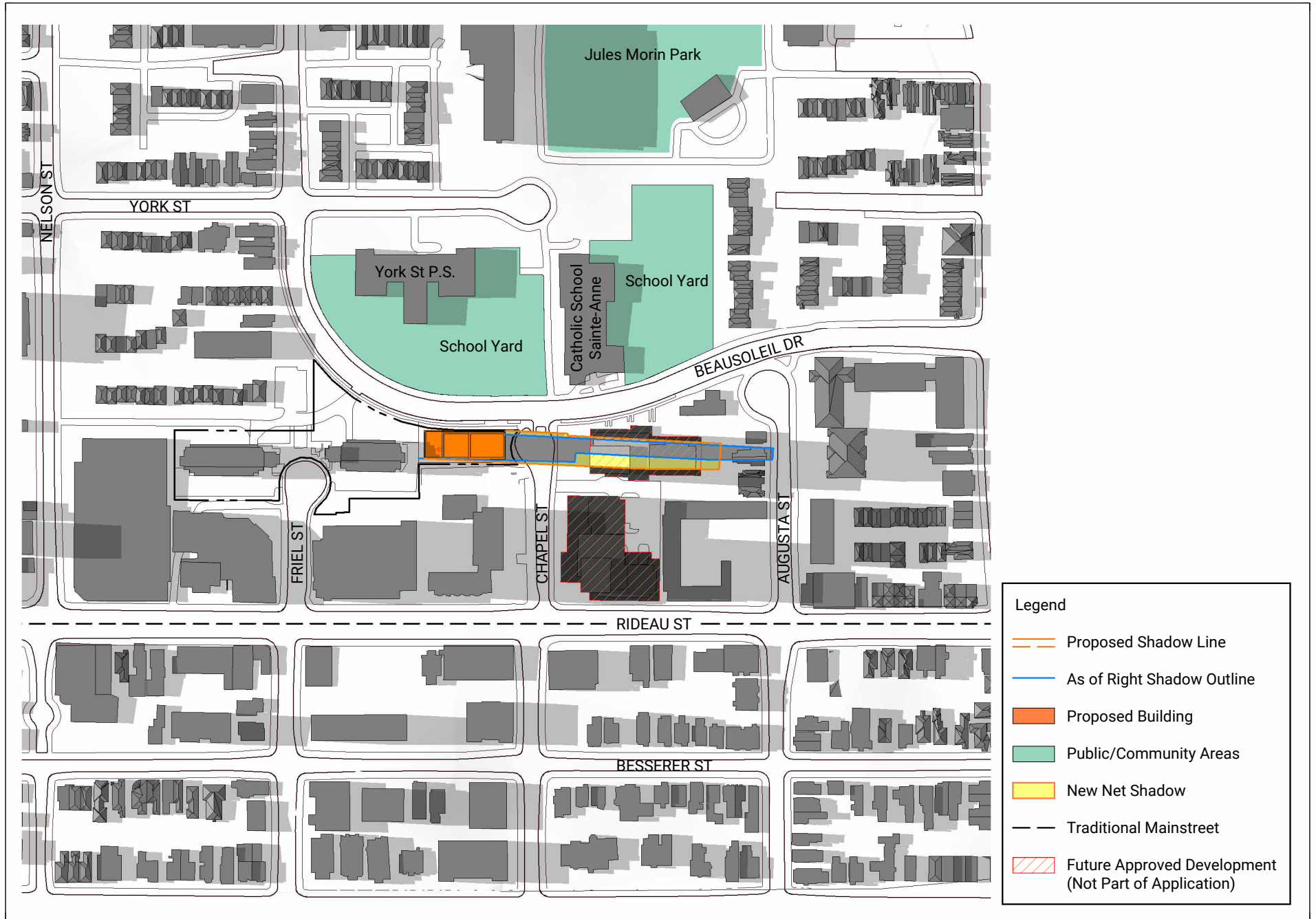


**Legend**

- Proposed Shadow Line
- As of Right Shadow Outline
- Proposed Building
- Public/Community Areas
- New Net Shadow
- Traditional Mainstreet
- Future Approved Development (Not Part of Application)

Issued for Rezoning & Site Plan Control  
2023-03-22




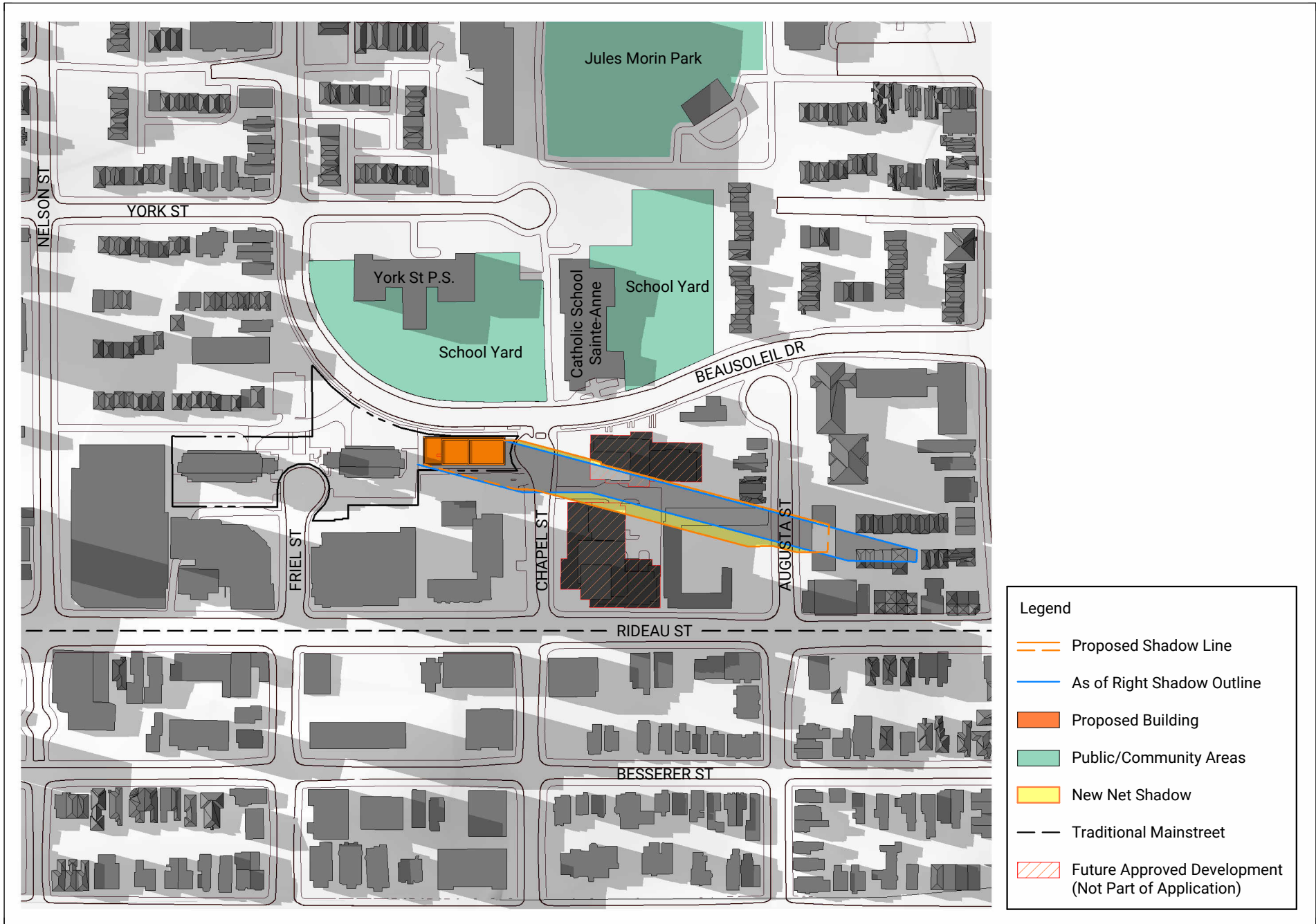


**Legend**

- Proposed Shadow Line
- As of Right Shadow Outline
- Proposed Building
- Public/Community Areas
- New Net Shadow
- Traditional Mainstreet
- Future Approved Development (Not Part of Application)

Issued for Rezoning & Site Plan Control  
2023-03-22

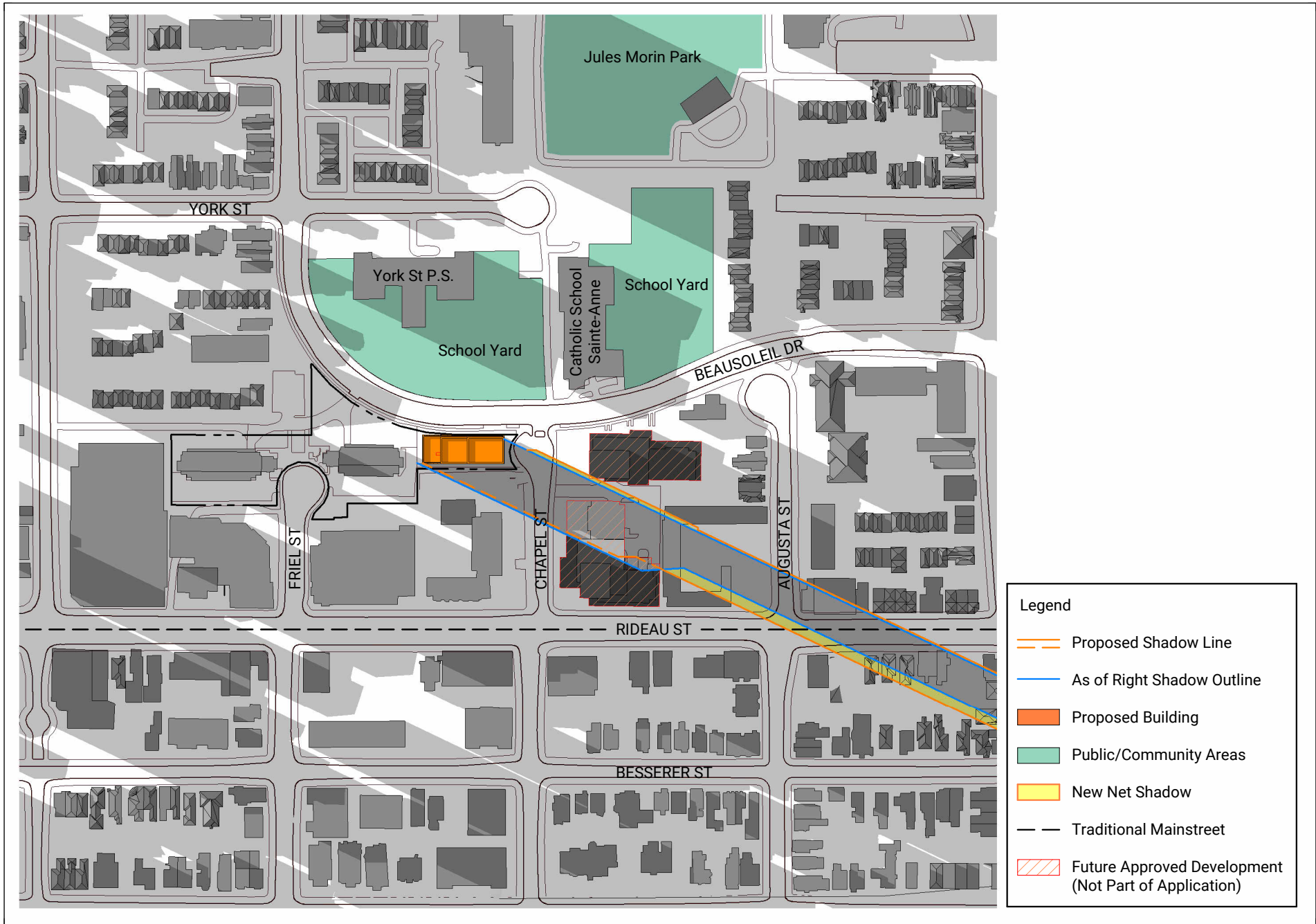




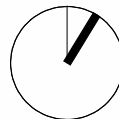
**Legend**

- Proposed Shadow Line
- As of Right Shadow Outline
- Proposed Building
- Public/Community Areas
- New Net Shadow
- Traditional Mainstreet
- Future Approved Development (Not Part of Application)

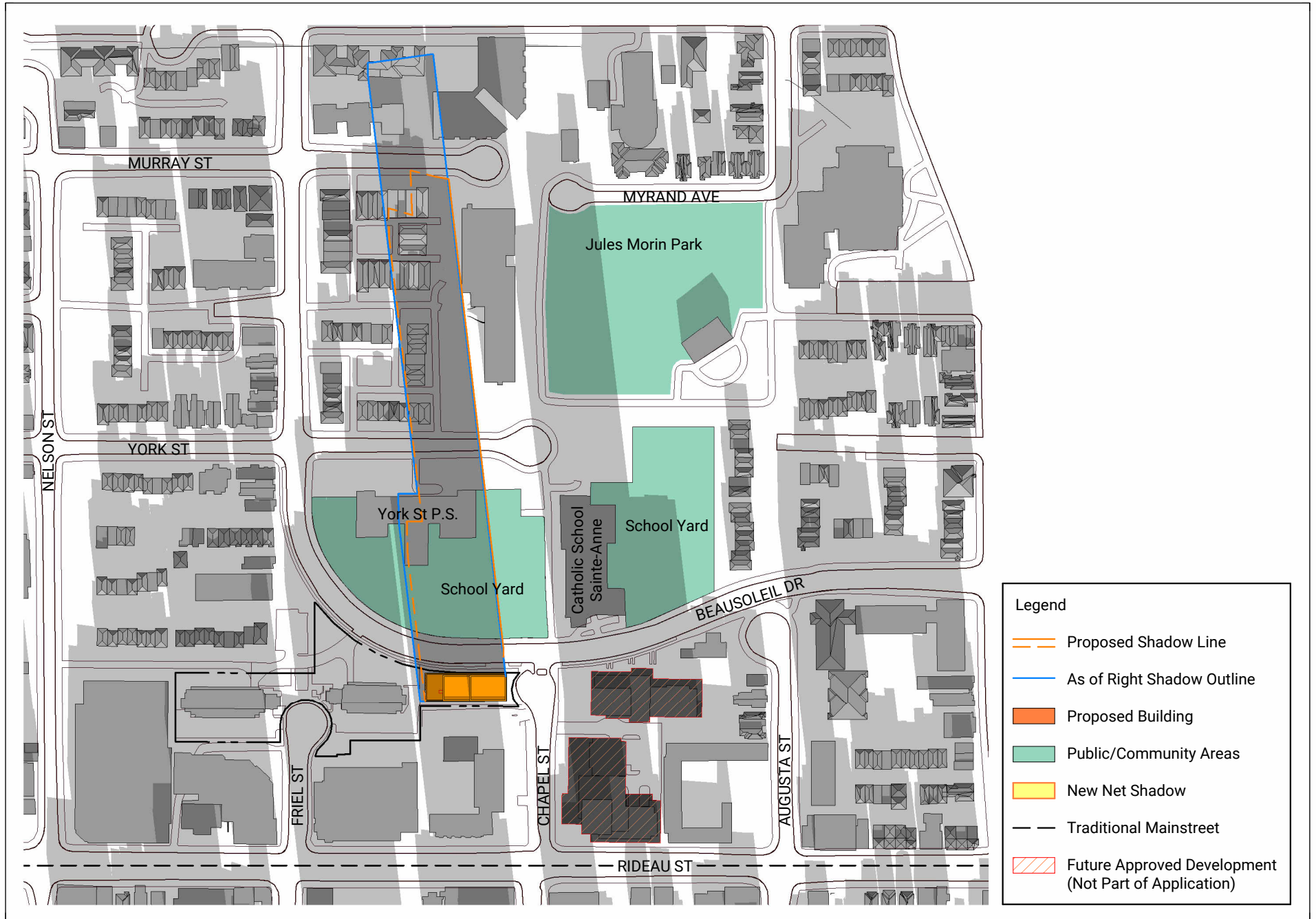
Issued for Rezoning & Site Plan Control  
2023-03-22










Issued for Rezoning & Site Plan Control  
2023-03-22








**Legend**

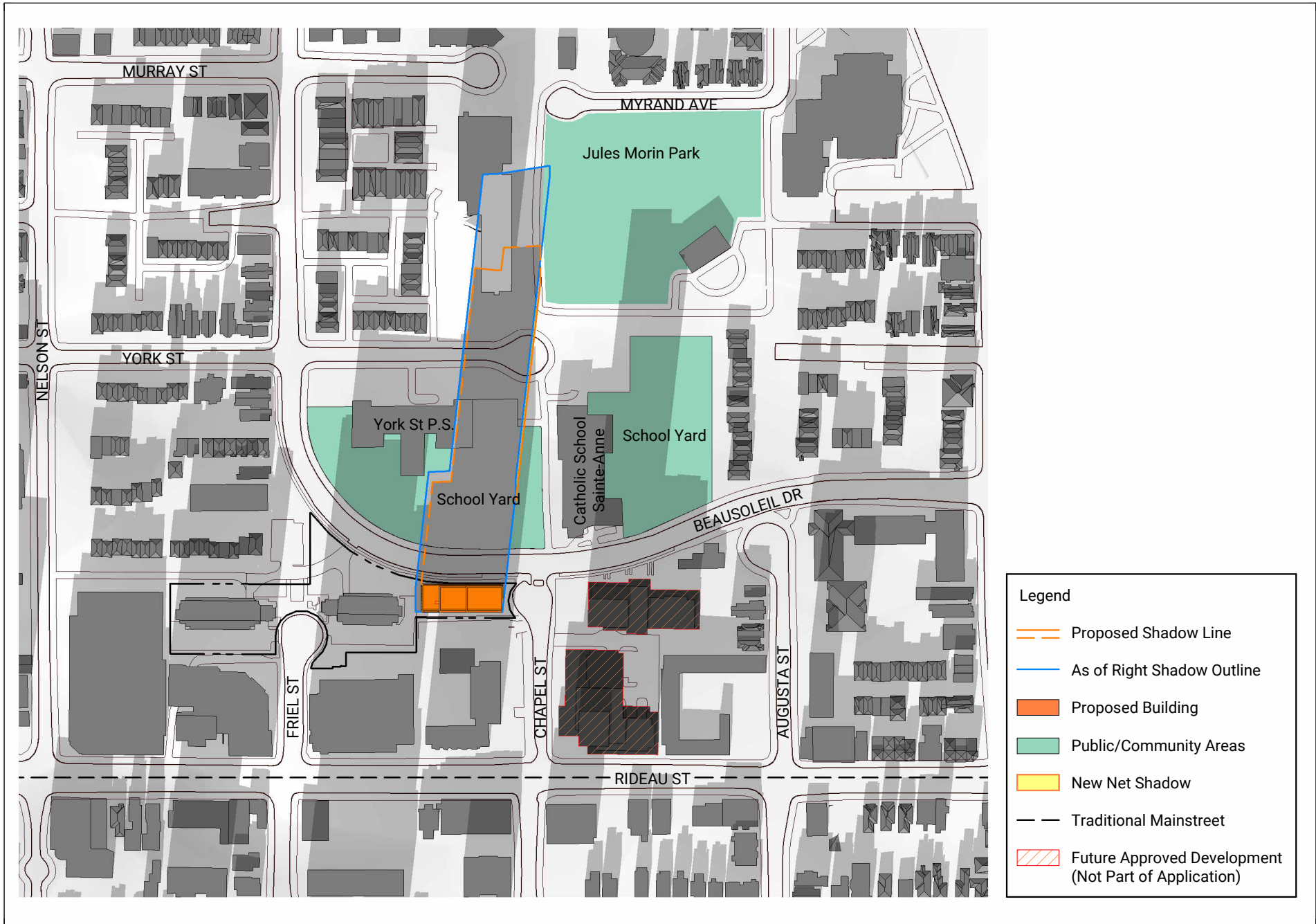
-  Proposed Shadow Line
-  As of Right Shadow Outline
-  Proposed Building
-  Public/Community Areas
-  New Net Shadow
-  Traditional Mainstreet
-  Future Approved Development (Not Part of Application)

Issued for Rezoning & Site Plan Control  
2023-03-22

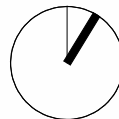
**diamond  
schmitt**

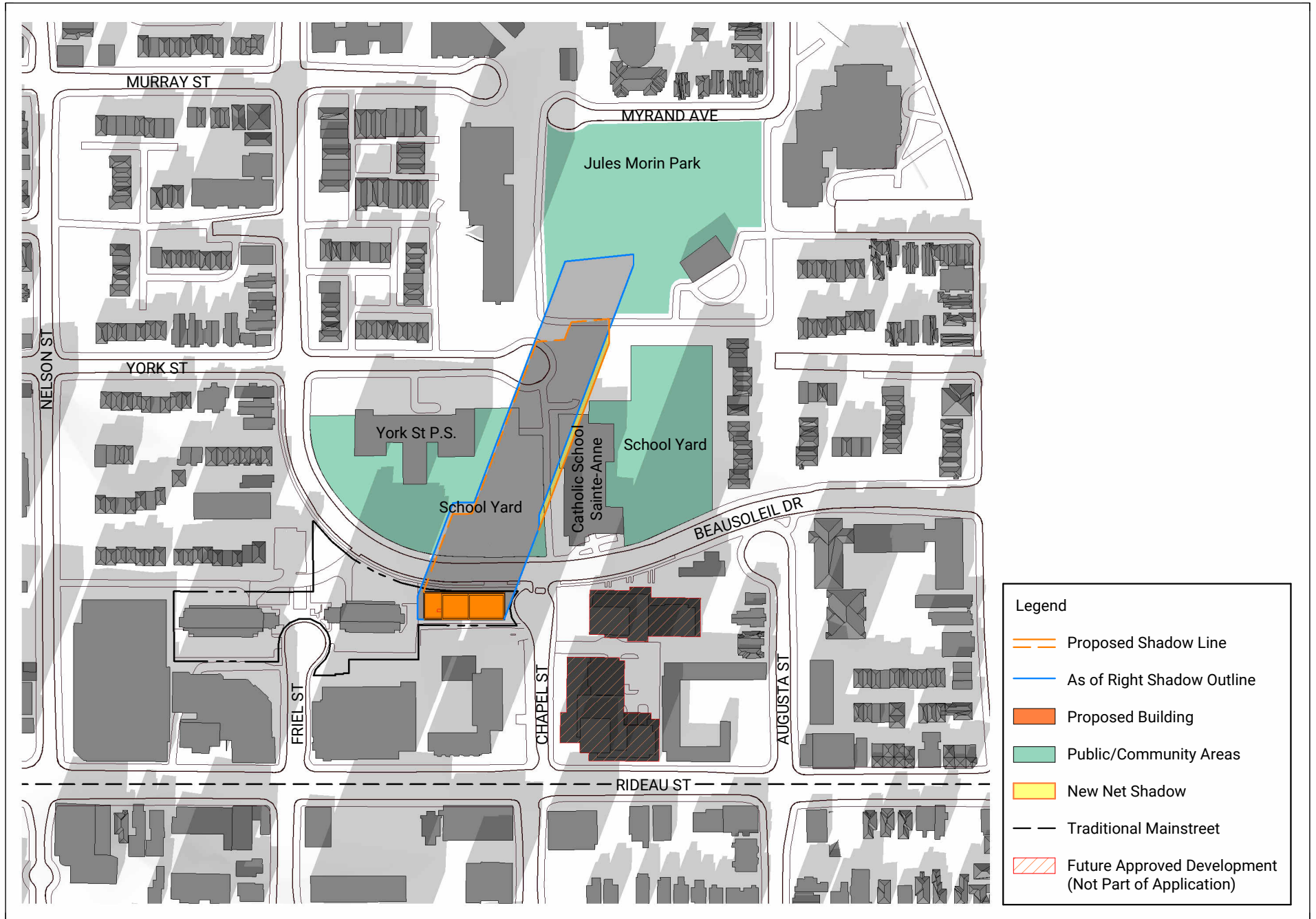


Shadow Analysis - Dec 21 @ 0900hr EST AS032A 1:3000  
OCH Friel St 09/14/22  
Issued For Rezoning and Site Plan Control

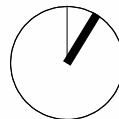


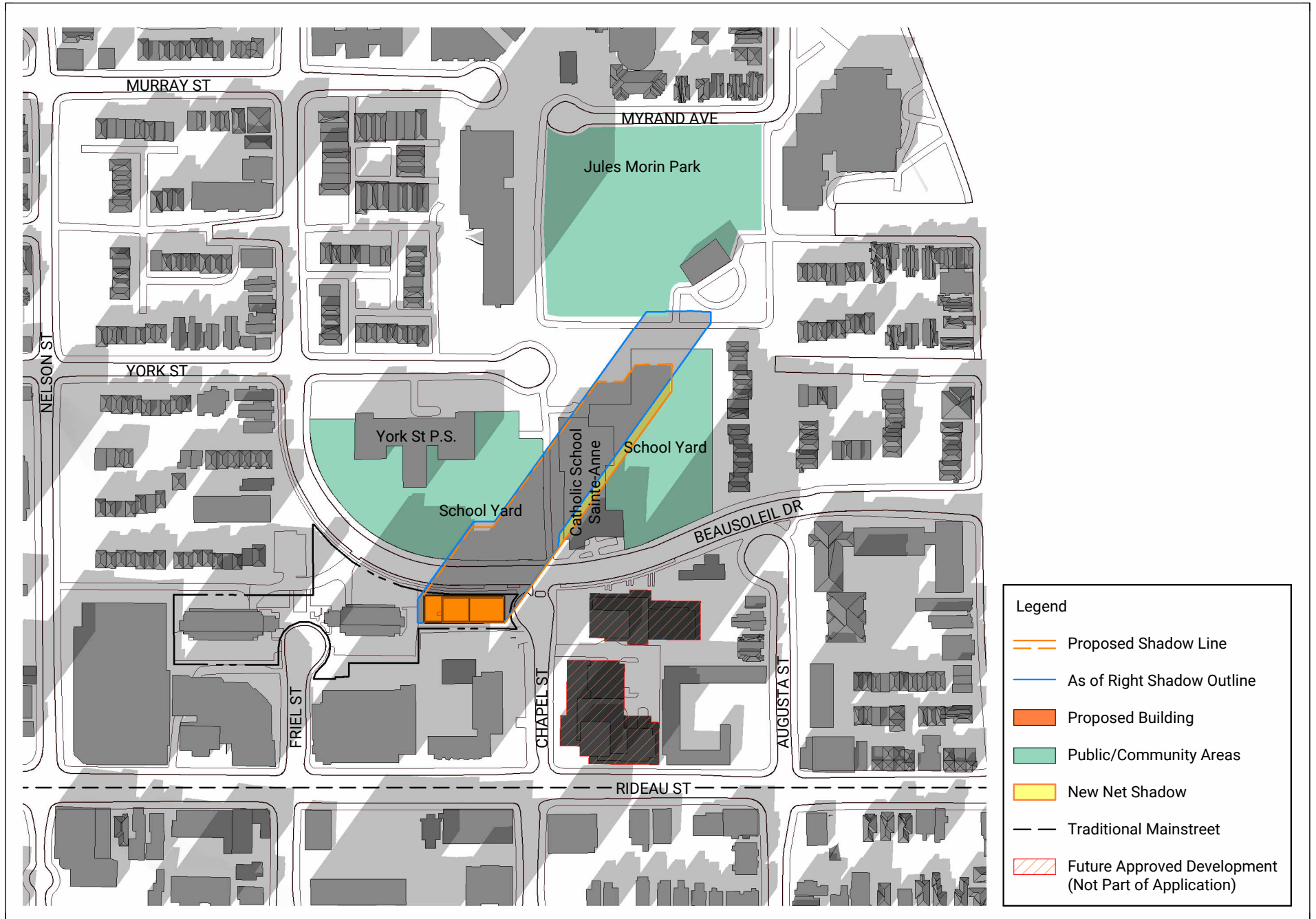
Issued for Rezoning & Site Plan Control  
2023-03-22



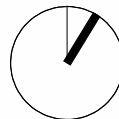


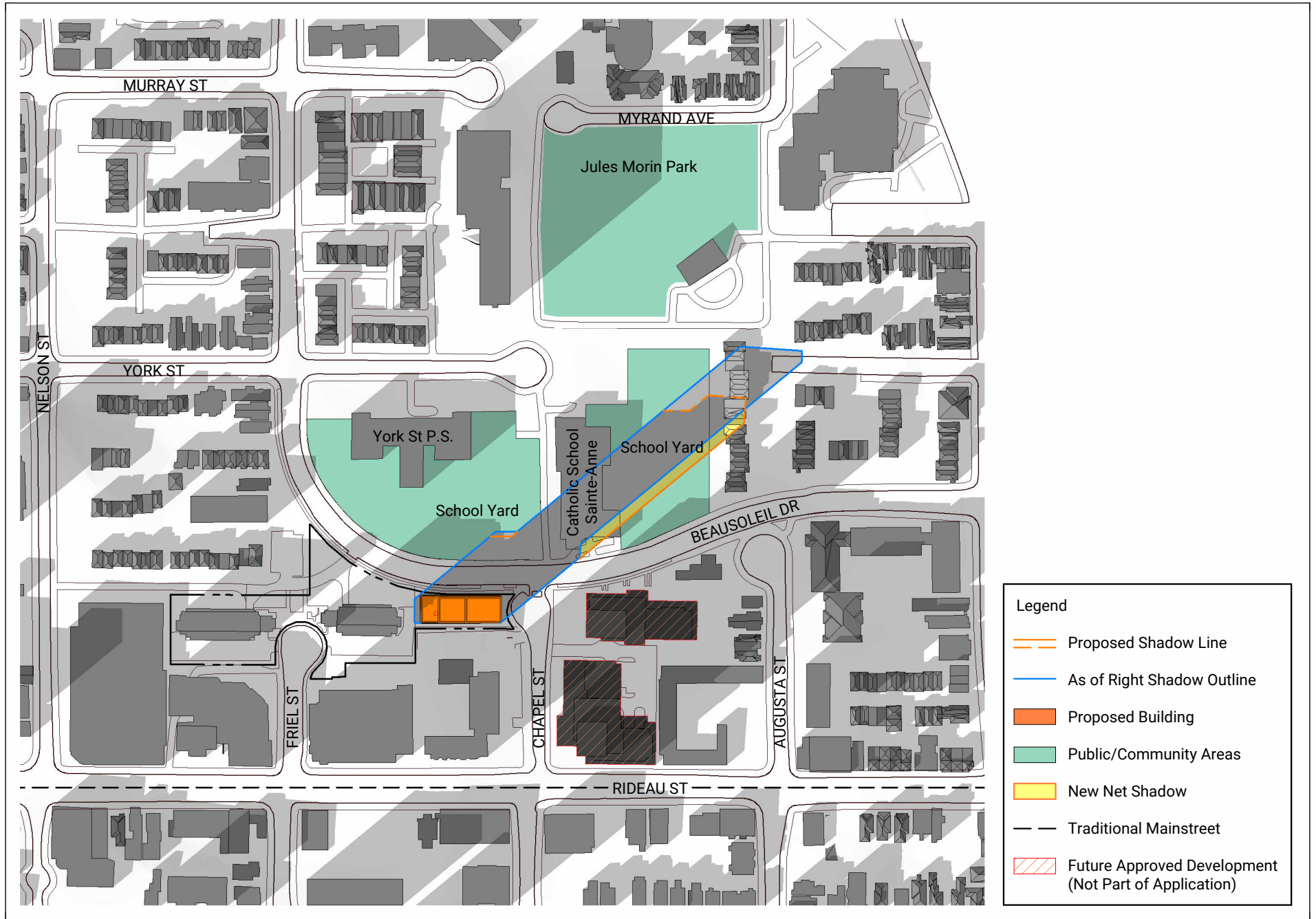
Issued for Rezoning & Site Plan Control  
2023-03-22












Issued for Rezoning & Site Plan Control  
2023-03-22




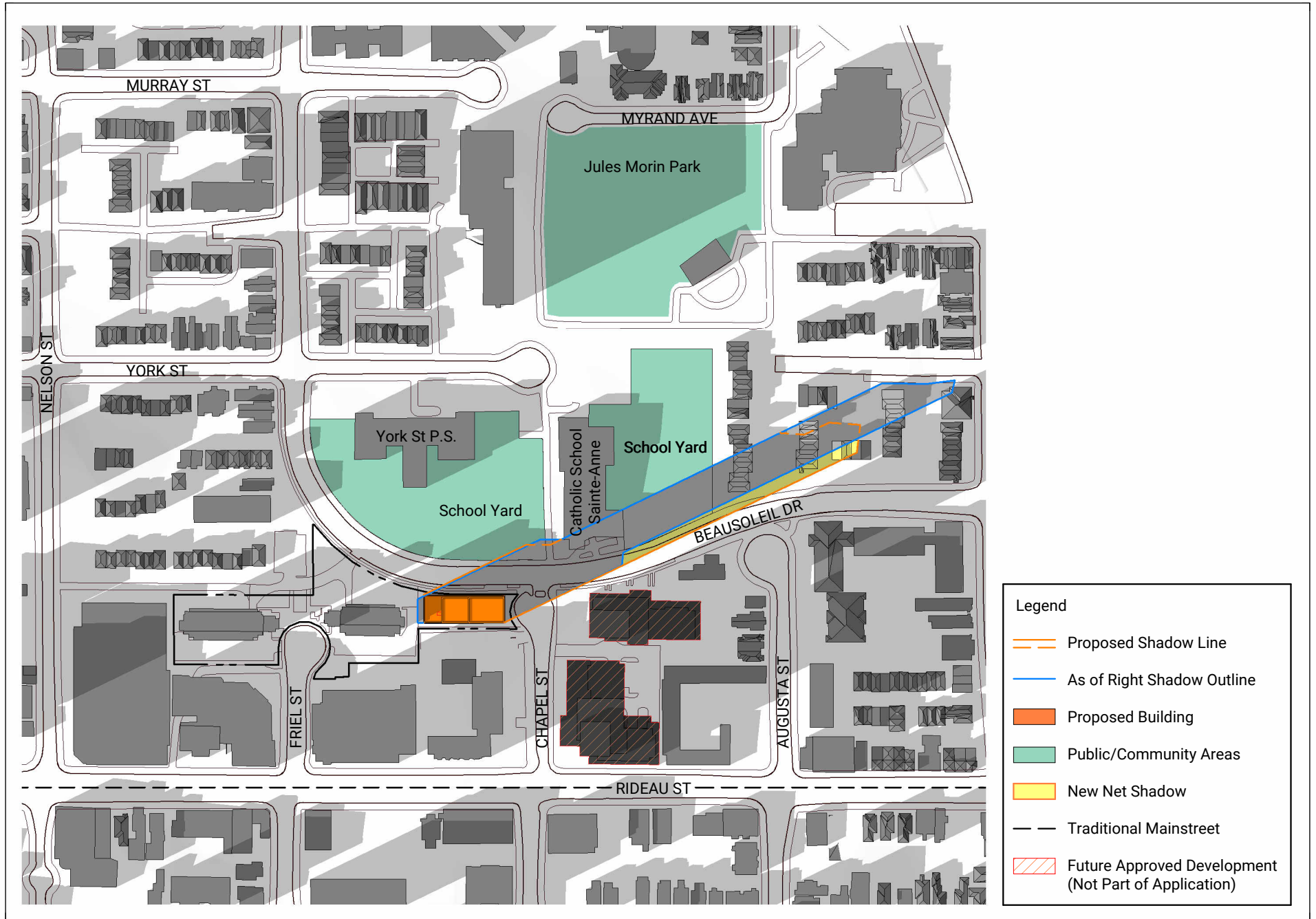


**Legend**








-  Proposed Shadow Line
-  As of Right Shadow Outline
-  Proposed Building
-  Public/Community Areas
-  New Net Shadow
-  Traditional Mainstreet
-  Future Approved Development (Not Part of Application)

Issued for Rezoning & Site Plan Control  
2023-03-22




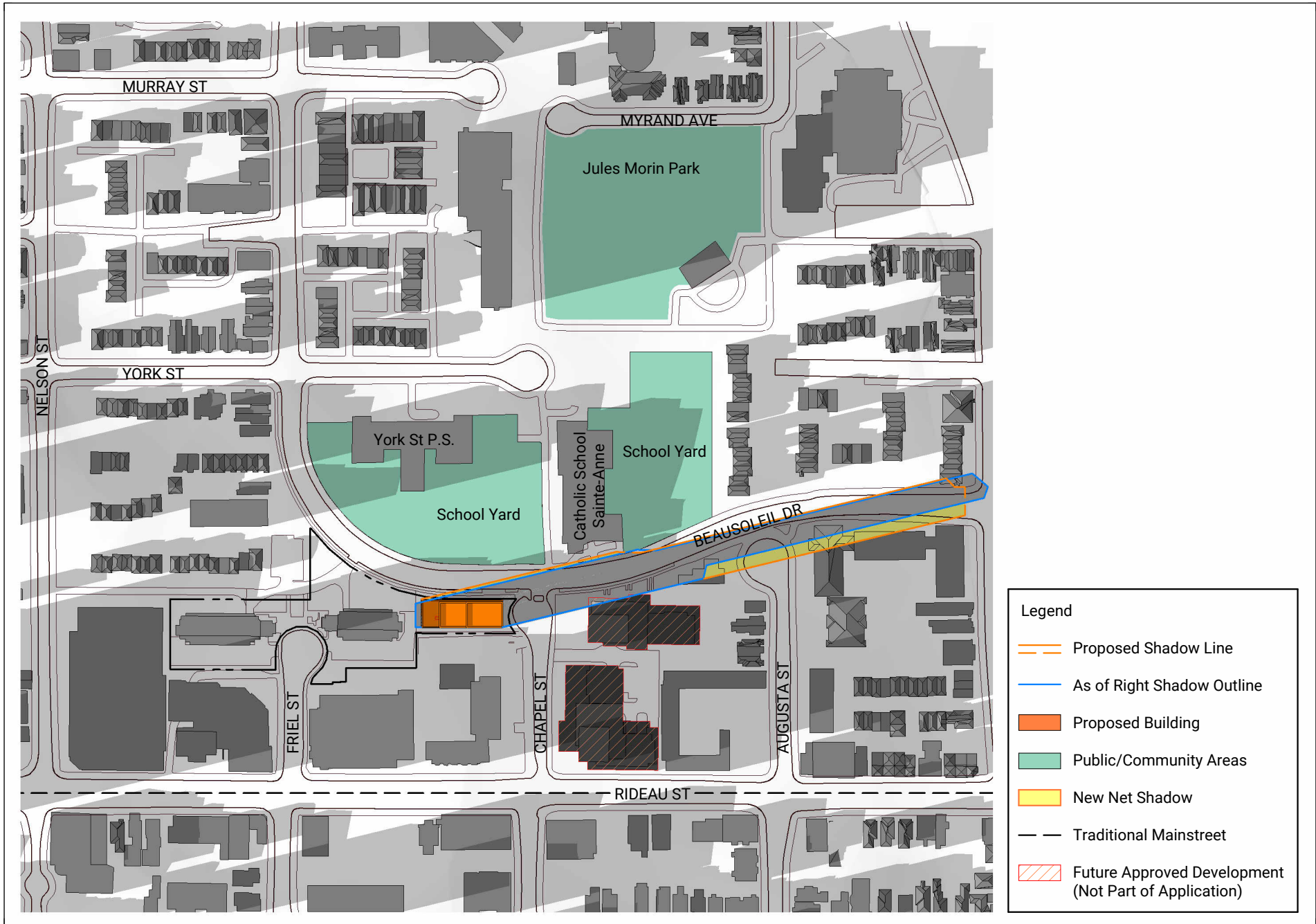


**Legend**

-  Proposed Shadow Line
-  As of Right Shadow Outline
-  Proposed Building
-  Public/Community Areas
-  New Net Shadow
-  Traditional Mainstreet
-  Future Approved Development (Not Part of Application)

Issued for Rezoning & Site Plan Control  
2023-03-22





Issued for Rezoning & Site Plan Control  
2023-03-22

