



ENGINEERING



LABORATORY



**PHASE ONE
ENVIRONMENTAL SITE
ASSESSMENT**



**5210 INNES ROAD,
OTTAWA, ONTARIO**

400 Esna Park Drive, Unit 15
Markham, ON
L3R 3K2

Tel: (905) 475-7755
Fax: (905) 475-7718
www.fisherenvironmental.com

Project No. FE-P 21-10990

March 22, 2021



Issued to: Dymon Group of Companies
Contact: 2-1830 Walkley Road, Ottawa, ON K1H 8K3
Project Name: Phase One Environmental Site Assessment
Project Address: 5210 Innes Road, Ottawa, Ontario K4A 0G4
Project Number: FE-P 21-10990
Issued on: March 22, 2021

**Project Manager:
(Primary Contact)**

A handwritten signature in blue ink, appearing to be 'L. Sakhnenko', is written above a horizontal line.

Larissa Sakhnenko, B.A.Sc.
Project Manager
larissa@fisherenvironmental.com

Reviewer:

A handwritten signature in blue ink is written over a circular professional seal. The seal contains the text 'LICENSED PROFESSIONAL ENGINEER' at the top, 'D. A. FISHER' in the center, and 'PROVINCE OF ONTARIO' at the bottom.

David Fisher, B.A.Sc., C. Chem., P. Eng.
President
dave@fisherenvironmental.com

TABLE OF CONTENTS

1. EXECUTIVE SUMMARY	1
2. INTRODUCTION	3
2.1. PHASE ONE PROPERTY INFORMATION	3
2.1.1. <i>Site Location</i>	3
2.1.2. <i>Legal Description</i>	3
3. SCOPE OF INVESTIGATION.....	3
3.1 OBJECTIVES.....	3
3.2 REGULATORY FRAMEWORK.....	4
3.3 SCOPE OF WORK.....	4
4. RECORDS REVIEW	5
4.1. GENERAL	5
4.1.1. <i>Phase One Study Area Determination</i>	5
4.1.2. <i>Municipal Property Use Directories for Phase One Study Area</i>	5
4.1.3. <i>First Developed Use Determination for Phase One Property</i>	5
4.1.4. <i>Fire Insurance Plans</i>	6
4.1.5. <i>Chain of Title and Assessment Rolls for Phase One Property</i>	6
4.1.6. <i>Previous Environmental Reports for Phase One Property</i>	7
4.2. ENVIRONMENTAL SOURCE INFORMATION	8
4.3. PHYSICAL SETTING SOURCES	13
4.3.1. <i>Aerial Photographs</i>	13
4.3.2. <i>Topography, Geology and Hydrogeology of Phase One Study Area</i>	15
4.3.3. <i>Fill Materials</i>	16
4.3.4. <i>Water Bodies and Areas of Natural Significance</i>	16
4.3.5. <i>Well Records</i>	17
4.4. SITE OPERATING RECORDS.....	18
4.5. ENHANCED INVESTIGATION PROPERTY DUE TO PREVIOUS USE	18
5. INTERVIEWS	18
5.1. METHODOLOGY	18
5.2. LIMITATIONS.....	19

5.3.	INTERVIEW PARTICIPANTS.....	19
6.	SITE RECONNAISSANCE.....	19
6.1.	GENERAL REQUIREMENTS.....	19
6.1.1.	<i>Methodology</i>	19
6.1.2.	<i>Limitations</i>	20
6.1.3.	<i>Current Property Use and Activities</i>	20
6.1.4.	<i>Evaluation of Phase One Property Photographs</i>	20
6.2.	WRITTEN DESCRIPTION OF SPECIFIC OBSERVATIONS AT PHASE ONE PROPERTY.....	20
6.2.1.	<i>Exterior Aboveground and Underground Structures</i>	21
6.2.2.	<i>Underground Utility and Service Corridors</i>	21
6.2.3.	<i>Potable Water Supply</i>	21
6.2.4.	<i>Wells, Pits, Lagoons, Watercourses, Ditches or Standing Water</i>	21
6.2.5.	<i>Stained Materials, Stressed Vegetation and Fill Materials</i>	21
6.2.6.	<i>Interior of Buildings or Structures</i>	22
6.2.7.	<i>Heating and Cooling</i>	22
6.2.8.	<i>Stains</i>	22
6.2.9.	<i>Drains, Sumps, Pits and Oil/Water Separators</i>	22
6.2.10.	<i>Hydraulic Equipment</i>	22
6.2.11.	<i>Hazardous Materials Inventory</i>	22
6.2.12.	<i>Fuels and Chemicals</i>	22
6.2.14.	<i>Unidentified Substances</i>	22
6.2.15.	<i>Designated Substances and Other Special Attention Items</i>	23
6.2.16.	<i>Adjacent Properties</i>	23
6.2.17.	<i>Enhanced Investigation Property Due to Current Use</i>	24
6.3.	WRITTEN DESCRIPTION OF INVESTIGATION.....	24
7.	REVIEW AND EVALUATION OF INFORMATION.....	24
7.1	CURRENT AND PAST USES OF THE PHASE ONE PROPERTY.....	24
7.2	POTENTIALLY CONTAMINATING ACTIVITIES.....	26
7.3	AREAS OF POTENTIAL ENVIRONMENTAL CONCERN.....	28
7.4	PHASE ONE CONCEPTUAL SITE MODEL (CSM).....	28
8.	CONCLUSIONS.....	30

8.1. REQUIREMENT FOR PHASE TWO ENVIRONMENTAL SITE ASSESSMENT30

8.1. RECORD OF SITE CONDITION BASED ON PHASE ONE ESA ALONE30

8.2. SIGNATURES31

9. REFERENCES32

10. QUALIFICATIONS OF THE ASSESSOR33

11. LIMITATIONS34

**APPENDIX A – SITE LOCATION MAP, PLAN OF SURVEY, TITLE SEARCH
DOCUMENTATION, AERIAL PHOTOGRAPHS A**

**APPENDIX B – ERIS REPORT, DOCUMENTATION OF INTERVIEWS, SITE PHOTOGRAPHS
AND OTHER SOURCE OF INFORMATION..... B**

APPENDIX C – TOPOGRAPHICAL & GEOLOGICAL MAPS, OTHER MAPS C

APPENDIX D – CONCEPTUAL SITE MODEL PLANS D

GLOSSARY OF ACRONYMS

ACM:	Asbestos-Containing Material
asl:	Above Sea Level
AST:	Aboveground Storage Tank
bgs:	Below Ground Surface
BTEX:	Benzene, Toluene, Ethylbenzene and Xylenes
CPC:	Contaminant of Potential Concern
CSA:	Canadian Standards Association
EPA:	Environmental Protection Act
ESA:	Environmental Site Assessment
FIP:	Fire Insurance Plan
MECP:	Ministry of the Environment, Conservation and Parks
MNRF:	Ministry of Natural Resources and Forestry
MECP:	Ministry of the Environment, Conservation and Parks
MOE:	Ministry of the Environment
MOEE:	Ministry of the Environment and Energy
MOL:	Ministry of Labour
ODS:	Ozone Depleting Substance
OHSA:	Occupational Health and Safety Act
Phase One ESA:	Phase One Environmental Site Assessment
Phase Two ESA:	Phase Two Environmental Site Assessment
PAH:	Polycyclic Aromatic (Polyaromatic) Hydrocarbon
PCA:	Potentially Contaminating Activity
PCB:	Polychlorinated Biphenyl
pH:	potential of Hydrogen
PHC (F1-F4):	Petroleum Hydrocarbons (Fractions 1 to 4)
ppm:	Parts Per Million
RSC:	Record of Site Condition
TSSA:	Technical Standards and Safety Authority
UFFI:	Urea Formaldehyde Foam Insulation
UST:	Underground Storage Tank
VOC:	Volatile Organic Compound

1. EXECUTIVE SUMMARY

Fisher Environmental Ltd. (Fisher) was retained by Dymon Group of Companies to conduct a Phase One Environmental Site Assessment (Phase One ESA) of the property located at 5210 Innes Road, Ottawa (Orleans), Ontario, herein referred to as the “Site” or “phase one property”. The Phase One ESA was conducted in support of a liability assessment for a proposed acquisition of the Site and in support of approval for future commercial development. It is understood that filing of a Record of Site Condition (RSC) with the Environmental Site Registry is not required.

The Phase One ESA was conducted in accordance with Part VII and Schedule D of the Ontario Regulation 153/04 (Records of Site Condition – Part XV.1 of the EPA), as amended as of July 1, 2011.

The scope of work included records review, interviews, site reconnaissance, review and evaluation of information collected, preparation of tables with Current and Past Uses of the phase one property and Areas of Potential Environmental Concern (APECs), a Conceptual Site Model (CSM), preparation of a written report with conclusions and recommendations, and submission of the report to Dymon Group of Companies.

Records Review

The applicable search distance for the phase one study area records review included the phase one property, properties located, wholly or partly, within 250 m from the nearest point on a boundary of the Site, and other neighboring properties where activities considered being Potentially Contaminating Activities (PCAs) were apparent or anticipated.

A review of aerial photographs dated between 1946 and 2018 indicated that the Site was undeveloped/agricultural land.

In July 2009, O'Connor Associates Environmental Inc. (O'Connor) conducted a Phase I ESA at the Site for Imperial Oil Limited. The Site was indicated to have been historically used for agricultural purposes. Based on the information gathered and observations made during that investigation, the report identified potential environmental concerns associated with off-site activities, including three (3) underground fuel storage tanks (USTs) and diesel fuel spill located on the City of Ottawa public works yard, further south of the Site, and a diesel fuel spill occurred in 1985 at the intersection of Trim Road and Innes Road.

In August 2009, O'Connor conducted a Phase II ESA for Imperial Oil Limited to evaluate soil and groundwater conditions at the Site from potential migration of contaminants associated with the off-site USTs and historical spills identified from the Phase I ESA. A total of four (4) test pits, to depths of up to 4.0 m below ground surface (bgs), and one (1) borehole (BH4), to a depth of

6.10 m bgs, were advanced at the Site. The borehole (BH4), located at the central-northern portion of the Site, was completed with monitoring well to facilitate groundwater level monitoring and sampling.

Site topography is relatively flat. On the basis of the test pits and borehole completed, the stratigraphy at the investigated areas of the Site generally consists of organic/topsoil overlying native clayey silt and silty clay. Groundwater was encountered at 1.1 m bgs.

A total of five (5) soil and two (2) groundwater samples recovered from the test pits and/or borehole/monitoring well, including one (1) field duplicate soil sample and one (1) field duplicate groundwater samples for quality assurance/quality control (QA/QC) purposes, were submitted to the laboratory for analysis of Metals, Petroleum Hydrocarbon (PHC) Fractions 1 to 4 (F1-F4), Benzene, Toluene, Ethylbenzene and Xylenes (collectively “BTEX”), Volatile Organic Compounds (VOC), Polychlorinated Biphenyl (PCBs) and/or pH.

The results of chemical analysis for all analyzed soil and groundwater samples were found to be in compliance with the applicable Ministry of the Environment (MOE) 2004 Standards (Table 3, Residential/Parkland/Institutional (R/P/I) Property Use, medium to fine textured soil) for all analyzed parameters. No further investigation was recommended at that time.

Site Reconnaissance/Interviews

The phase one property is rectangular in shape and has an area of 4,643 m². It was vacant and undeveloped during our inspection on February 25, 2021. It is bounded by Innes Road followed by commercial and residential properties to the north, vacant land to the east, vacant land followed by commercial property to the south, and Trim Road followed by a commercial plaza to the west.

No current operations, representing PCAs at the phase one property and remaining phase one study area, were identified at the time of the site reconnaissance.

Conclusions and Recommendations

The records review, interviews and site reconnaissance conducted as part of the present Phase One ESA have identified no PCAs within the phase one study area that may contribute to APECs on the phase one property.

Considering the findings of the current Phase One ESA, it is concluded that a Phase Two ESA is not required for the phase one property. It is expected that the Site could continue to be used for commercial purposes, and no further investigation is required at this time.

2. INTRODUCTION

Fisher Environmental Ltd. (Fisher) conducted a Phase One Environmental Site Assessment (Phase One ESA) of the property located at 5210 Innes Road, Ottawa (Orleans), Ontario, , herein referred to as the “Site” or “phase one property”. Mr. Sean Fisher of Fisher conducted the Site Reconnaissance on February 25, 2021.

Fisher received authorization to carry out the Phase One ESA from Mr. James Byck of Dymon Group of Companies, whose address is 2-1830 Walkley Road, Ottawa, ON K1H 8K3, and can be contacted at 416-317-7328.

The owner of the subject property is 7749805 Canada Inc.

2.1. Phase One Property Information

2.1.1. Site Location

The phase one property is located on the southeast corner of the intersection of Innes Road and Trim Road in Ottawa (Orleans), ON. NAD 83 Datum for the centroid of the property is 17-464576-45035301. It is bounded by Innes Road followed by commercial and residential properties to the north, vacant land to the east, vacant land followed by commercial property to the south, and Trim Road followed by a commercial plaza to the west. The Site has an area of 4,643 m².

For purposes of discussion, Innes Road is referenced to run east-west and Trim Road is referenced to run north-south. Please refer to Appendix A for the Site Location Map (Figure A).

2.1.2. Legal Description

The Site is legally described as *PART LOT 1 CONCESSION 8, PART 1 PLAN 4R12824; CUMBERLAND*, with the PIN 14565-0003 (LT) – Recently re-entry from 14525-0825 (LT). Please refer to Appendix A for the Legal Survey drawing and land title search report.

3. SCOPE OF INVESTIGATION

3.1 Objectives

The Phase One ESA was conducted in support of a liability assessment for a proposed acquisition of the Site and in support of approval for future commercial development. It is understood that filing of a Record of Site Condition (RSC) with the Environmental Site Registry is not required.

The purpose of the Phase One ESA was to develop a preliminary determination of the likelihood that one or more contaminants have affected any land or water on, in or under the phase one property, and to determine the need and provide the basis for carrying out any Phase Two Environmental Site Assessment (Phase Two ESA).

3.2 Regulatory Framework

The roles and powers of the Ministry of the Environment, Conservation and Parks (MECP) when dealing with contaminated sites are outlined primarily in the Environmental Protection Act (EPA) (R.S.O 1990). The MECP has a mandate to address conditions where there is an adverse effect, or the likelihood of an adverse effect, associated with the presence or discharge of a contaminant.

The Phase One ESA was conducted in accordance with Part VII and Schedule D of the Ontario Regulation 153/04 (Records of Site Condition – Part XV.1 of the EPA), as amended as of July 1, 2011.

The amended Ontario Regulation 153/04 (Records of Site Condition – Part XV.1 of the EPA) provides roles and responsibilities to property owners and consultants to use when assessing the environmental condition of a property, when determining whether or not restoration is required, and in determining the kind of restoration needed to allow continued use or reuse of the property.

3.3 Scope of Work

A Phase One ESA is the systematic preliminary process by which an assessor seeks to determine whether a particular property is subject to actual or potential contamination. A Phase One ESA does not involve the investigative procedures of sampling, analyzing, and measuring, unless enhancements are agreed upon between the client and the assessor.

The principal components of this Phase One ESA consisted of the following:

1. Records review;
2. Interviews;
3. Site reconnaissance;
4. Review and evaluation of collected information;
5. Preparation of tables with Current and Past Uses of the phase one property and Areas of Potential Environmental Concern (APECs);
6. Preparation of a Conceptual Site Model (CSM);
7. Preparation of a written report; and
8. Submission of the report to Dymon Group of Companies.

4. RECORDS REVIEW

4.1. General

The specific objectives of a records review are to obtain information on the current and past uses of, and activities at, or affecting the phase one property in order to determine if an APEC exists at the Site and to interpret any potential environmental concern. Additionally, a review of records that relate to properties in the phase one study area, other than the phase one property, determines if a Potentially Contaminating Activity (PCA) may be contributing to an APEC at the phase one property.

4.1.1. Phase One Study Area Determination

The applicable search distance for the phase one study area records review included the phase one property, properties located, wholly or partly, within 250 m from the nearest point on a boundary of the Site, and other neighboring properties where activities considered being potential sources of environmental contamination, were apparent or anticipated.

4.1.2. Municipal Property Use Directories for Phase One Study Area

A review of municipal directories was conducted in order to obtain a listing of previous occupants for the subject property and relevant properties located, wholly or partly, within 250 m from the boundaries of the phase one property. This information is useful in determining the past and/or present uses and associated environmental risks at properties within the phase one study area.

It should be noted that due to current closure of the Toronto Reference Library, no access to the search for municipal directories was available at this time. However, information provided from other sources are determined to be sufficient to evaluate potential environmental concerns for the Site.

The occupants and past and present use of the phase one property are listed in the table included in section 7.1.

The occupants and past and present use of properties within phase one study area other than the phase one property are listed in the table included in section 6.3.

4.1.3. First Developed Use Determination for Phase One Property

Based on a review of aerial photographs dated between 1946 and 2018, as well as a previous Phase I ESA conducted in 2009 (refer to Section 4.1.6), the Site has historically been used for agricultural purposes and was never developed.

4.1.4. Fire Insurance Plans

Fire Insurance Plans (FIPs) were originally created to provide insurance companies with detailed information so that they could assess insurance risks as a fire hazard. A search was conducted at the Toronto Reference Library and the catalogue of Canadian FIP 1875-1975, and no FIP was available for this Site or surrounding properties.

4.1.5. Chain of Title and Assessment Rolls for Phase One Property

A land title search was conducted by Wentzel Title as part of a previous Phase I ESA conducted in 2009, and reviewed by Fisher. At that time, the title search was conducted back to 1944 until 2009. In addition, an up-to-date search of the Chain of Title of the phase one property was carried out at the time of this study by Domsons Title Search Inc.

A review of the Land Registry document indicated that the chronology of ownership for the Site is as follows:

TABLE 1: Chronological Chain of Title

Date of Property Transfer	Parties From	Parties To
1944	Cecil Deavy	Gracia Laplante (deed)
1955	Gracia Laplante (deed)	Eugene and Anna Hurley (deed)
1957	Eugene and Anna Hurley (deed)	Eelke and Gerlof Bakker (deed)
1960	Eelke and Gerlof Bakker (deed)	Eelke Bakker (quit claim deed)
1990	Eelke Bakker (quit claim deed)	907431 Ontario Inc. in trust (deed)
1993	907431 Ontario Inc. in trust (deed)	Imperial Oil Limited (deed)
2000	Imperial Oil Limited (deed)	John Read in trust (deed)
2009	John Read in trust (deed)	Imperial Oil Limited (deed)
2011 until present	Imperial Oil Limited	7749805 Canada Inc. (Current Owner)

Notes: Considering that the aerial photographs available for the period 1946 to 2018 confirm that the Site was never developed and historically used as agricultural land, the Chain of Title search has not been conducted from 1875 until 1944.

Based on a review of the title search records, potential concerns associated with retail fuel outlet operation of Imperial Oil Limited (1993 – 2011) were identified for the Site; however, based on a review of aerial photographs during this time period, no building structures/activities associated

with retail fuel outlet operation were identified, and the Site appeared to have remained vacant and unoccupied. As a result, no potential environmental concerns were identified.

Please refer Appendix A for a copy of the land title records.

4.1.6. Previous Environmental Reports for Phase One Property

The following previous reports were reviewed by Fisher and were used as a source of background information:

TABLE 2: Previous Reports

Report Title	Prepared By/For	Date	Scope and Conclusions
Phase I Environmental Site Assessment, Trim Road and Innes Road, Orleans, Ontario	O'Connor Associates Environmental Inc. (O'Connor) for Imperial Oil Limited	July 27, 2009	The Site has historically been used for agricultural purposes. The report identified potential environmental concerns associated with off-site activities, including three (3) underground fuel storage tanks (USTs), installed in 1985, and diesel fuel spill at the southern neighbouring property at 2035 Trim Road, and a diesel fuel spill at the intersection of Trim Road and Innes Road in 2001*.
Phase II Environmental Site Assessment, Trim Road and Innes Road, Orleans, Ontario	O'Connor Associates Environmental Inc. (O'Connor) for Imperial Oil Limited	August 4, 2009	<p>At the time of this investigation, the Site was vacant/undeveloped land. The owner of the Site was Imperial Oil Limited. The Site was bounded by vacant land to the south and east, Trim Road to the west and Innes Road to the north. The Site has an area of approximately 0.47 ha.</p> <p>The Phase II ESA included advancing four (4) test pits to depths of up to 4.0 m below ground surface (bgs) using an excavator on July 16 and 17, 2009 and one (1) borehole/monitoring well to a depth of 6.1 m bgs on September 2, 2008.</p> <p>Site topography of the Site is relatively flat. On the basis of the test pits and boreholes completed, the stratigraphy at the investigated areas of the Site generally consists of organic/ topsoil overlying native clayey silt and silty clay.</p> <p>Groundwater static level measurement was taken at the monitoring well location on September 18, 2008 and it was noted at 1.1 m bgs.</p>

Report Title	Prepared By/For	Date	Scope and Conclusions
			<p>Soil and groundwater samples recovered from the test pits and/or borehole/monitoring well were analyzed for Metals, Petroleum Hydrocarbon (PHC) Fractions 1 to 4 (F1-F4), Benzene, Toluene, Ethylbenzene and Xylenes (collectively “BTEX”), Volatile Organic Compounds (VOC), Polycyclic Aromatic (Polyaromatic) Hydrocarbons (PAHs), Polychlorinated Biphenyls (PCB) and/or pH.</p> <p>For the purpose of this Phase II ESA, the appropriate standards were identified as: The Ministry of the Environment (MOE) 2004 Table 3 Site Condition Standards for Residential/ Parkland/Institutional (R/P/I) Property Use. medium and fine textured soils. The results of chemical analysis for all analyzed soil and groundwater samples were found to be in compliance with the MOE 2004 Table 3 R/P/I Standards for all analyzed parameters.** No further investigation was recommended at that time.</p> <p>* A review of the ERIS report attached in the appendix indicated that the spill occurred in 2001, but it was reported to have occurred in 1985 and 2005 by O'Connor.</p> <p>** Since the previous data were obtained from investigations conducted prior to the current Ontario Regulation 153/04, Records of Site Condition – Part XV.1 of the Act, became effective (i.e., July 1, 2011), they are considered deficient per current regulatory standards. Since the previous data may not fully represent the current environmental condition of the Site, they were only reviewed as a source of background information for the assessment of the Site.</p>

4.2. Environmental Source Information

Reasonable accessible information and documents pertaining to the phase one study area have been searched by making inquiries to various Federal and Provincial environmental sources, including the information and documents listed in paragraph 7 of subsection 3 (2) in Schedule D of O. Reg. 153/04. A “Standard Report” was also ordered from Environmental Risk Information Services (ERIS) for any records pertaining to properties located, in whole or in part, within 250 m of the Site boundaries (attached in Appendix B). The results of the search for records within the phase one study area (within 250 m of the Site boundaries) are summarized as follows:

TABLE 3: Environmental Source Information Search

Source	Findings Pertaining to Phase One Study Area
National Pollutant Release Inventory (NPRI) information maintained by Environment Canada	A search conducted in the NPRI On-Line Data Base and NPRI Google Earth™ Map Layers by ERIS returned no records for properties located within the phase one study area.
Ontario Inventory of PCB Storage Sites, October 2004 and December 2013; and National Inventory of PCBs in Use and PCB Wastes in Storage in Canada, 2008, information maintained by Environment Canada.	Properties within the phase one study area are not identified as PCB storage sites.
Certificate of Approval (CA), Environmental Bill of Rights Registry (EBR), Environmental Activity and Sector Registry (EASR), Environmental Compliance Approval (ECA), Chemical Register (CHEM), Permit To Take Water (PTTW), Certificate of Property Use (CPU) or similar instruments.	<p>Based on the ERIS report, two (2) CAs, associated with approval industrial sewage works for 1985 Trim Road, and Innes Road and Trim Road, Part A and Lot 1, Concession 8, Word 1, in 2007 and 2005, respectively; one (1) EASR associated with water taking (dewatering) during construction at 1980 Trim Road in 2018; two (2) ECAs, associated with approval industrial sewage works for 1985 Trim Road in 2007 and water taking (dewatering) during construction at 1980 Trim Road in 2018 were listed within the phase one study area.</p> <p>With no anticipated impacts to the environmental quality of soil, groundwater or sediment, no specific concerns are associated with these records pertained to the Site.</p> <p>No other EBR, CHEM, PTTW, CPU or similar instruments were issued for properties within the phase one study area.</p>
Inventory of Coal Gasification Plant Waste Sites in Ontario, MOE, April 1987	Properties within the phase one study area are not listed as former coal gasification plant waste sites.
Compliance and conviction records regarding environmental incidents, notices, orders, offences, spills and inspection reports	<p>Based on the ERIS Report, no properties within the phase one study area were documented for compliance or conviction regarding environmental notices, orders, or offences.</p> <p>Based on the ERIS report, one (1) records was registered in the TSSA Historical Incident (HINC) database for the property 110 Briargate (Private) located within the phase one study area, for release of</p>

Source	Findings Pertaining to Phase One Study Area
of the Ministry, or submitted to the Ministry	<p>natural gas to air due to pipe line incident during construction activities in 2006.</p> <p>Based on the ERIS report, six (6) spill records were registered within the phase one study area which could pose some environmental concern, as follows:</p> <ul style="list-style-type: none"> • <u>Intersection of Trim, Innes Road and Provence Road (located 30 m northwest of the Site)</u> <ul style="list-style-type: none"> - a release of diesel on roadway by Laidlaw Transit school bus was reported in 2001. Environmental impact to land and water was reportedly confirmed; - a release of 14 L coolant on roadway by City of Ottawa transport was reported in 2016. Environmental impact to land was reportedly confirmed. • <u>2035 Trim Road (located 50 m south of the Site)</u> <ul style="list-style-type: none"> - a release of 5 L of diesel to catch basin and parking lot due to equipment leak was reported in 2018. Environmental impact was not confirmed; - a release of diesel fuel to ground from underground storage tank due to equipment failure in 1999. Environmental impact to land was reportedly confirmed; - a release of <20 L of hydraulic oil to ground due to hose leak in 2001. Environmental impact to land was reportedly confirmed. • <u>5150 Innes Road (located 50 m west of the Site)</u> <ul style="list-style-type: none"> - a release of 100 L of mineral oil to grass and gravel by Hydro One transformer in 2019. Environmental impact was reportedly confirmed for soil. <p>At the time of report issuance, a response from the MECP Freedom of Information and Privacy Protection Office (FOI) had not yet been received. Fisher will advise Dymon Group of Companies if any outstanding environmental source information changes the conclusion or recommendations of this report. A copy of the request is provided in Appendix B.</p>
Private and retail fuel storage tanks information maintained by the Technical Standards and Safety Authority (TSSA) and from other documents	<p>Based on the ERIS report, the following records were obtained within the phase one study area from Private and Retail Fuel Storage Tank (PRT), Fuel Storage Tanks (FST) and Fuel Storage Tanks – Historic (FSTH) databases, as follows:</p> <ul style="list-style-type: none"> • <u>2035 Trim Road (located 50 m south of the Site)</u> <ul style="list-style-type: none"> - Regional Municipality of Ottawa was listed in the FST, FSTH and PRT databases as an active private fuel

Source	Findings Pertaining to Phase One Study Area
	<p>storage facility in 2008. Three (3) diesel and gasoline single wall fiberglass storage tanks (USTs) installed in 1985 are registered at this property;</p> <ul style="list-style-type: none"> - Three (3) tanks at this property are listed as expired in 2009 in the List of Expired Fuels Safety Facilities (EXP) database. • <u>1985 Trim Road (located 50 m north of the Site across Innes Road)</u> <ul style="list-style-type: none"> - Mac's Convenience Stores Inc. was listed in the FST database as an active commercial fuel storage facility in 2009. Four (4) diesel and gasoline double wall fiberglass tanks (USTs) installed in 2007 are registered at this property. <p>A reply to Fisher's electronic inquiry to the TSSA, dated March 3, 2021, indicated that four (4) records as Active FS Facility and three (3) Expired FS Liquid Fuel Tanks are registered for 2035 Trim Road, and FS Facility with four (4) FS Liquid Fuel Tanks are registered for 1985 Trim Road. It should be noted that the Fuels Safety Division of TSSA did not register private fuel underground or aboveground storage tanks prior to January 1990 or furnace oil tanks prior to May 1, 2002. A copy of the TSSA response letter is provided in Appendix B.</p> <p>Due to the intervening distance from the Site and/or being situated at a lower grade elevation, the tank records at these properties are not considered as a potential concern for the Site.</p>
Pesticide Register, database maintained by the Ministry of the Environment and Climate Change (MOECC), Oct. 2011 – Dec. 31, 2020	Based on the ERIS report, no pesticide registered facilities or pesticide operators were listed within the phase one study area.
Dry Cleaning Facilities (CDRY), Jan 2004-Dec. 2018	Based on the ERIS report, no dry cleaning facilities were listed within the phase one study area.

Source	Findings Pertaining to Phase One Study Area
MECP Regulation 347 Public Information Data Set and the MOE's Hazardous Waste Information Network (HWIN)	<p>Based on the ERIS report, the Site was not listed as generators of hazardous wastes.</p> <p>Three (3) properties located within the phase one study area were listed as generators of hazardous wastes as follows:</p> <ul style="list-style-type: none"> • <u>2035 Trim Road (located 50 m south of the Site)</u> <ul style="list-style-type: none"> - Cumberland, Township of Municipal Roads Garage & Regional Municipality of Ottawa-Carlton – waste class: acid waste-heavy metals (112), alkaline wastes-other metals (122), paint/pigment/ coating residues (145), inorganic laboratory chemicals (148), aliphatic solvents (212), petroleum distillates (213), light fuel (221), heavy fuels (222), halogenated solvents (241), halogenated pesticides (242), oil skimmings and sludges (251), waste oils & lubricants (252), pharmaceuticals (261), organic laboratory chemicals (263), non-halogenated pesticides(269), waste compressed gases (331), for years 1990 to 2017. • <u>5150 Innes Road (located approximately 40 m west of the Site across Trim Road)</u> <ul style="list-style-type: none"> - Sobeys Pharmacy – waste class: pharmaceutical (261) and pathological wastes (312) for years 2018 to 2010. • <u>2010 Trim Road, Unit 14 (located 150 m southwest of the Site across Trim Road)</u> <ul style="list-style-type: none"> - Trim Pet Hospital – waste class: pharmaceutical (261) and pathological wastes (312), and photoprocessing wastes (264) for years 2007 to 2020. <p>Due to the intervening distance and/or cross-gradient locations from the Site, waste generations from these properties are not considered as a potential concern for the Site.</p>
Waste Disposal Site Inventories, MOE, June 1991	Properties within the phase one study area are not located within 1 km of any active or closed landfill sites.
Notices and instruments, including Records of Site Condition, posted in the Environmental Site Registry	<p>Based on the ERIS report, one (1) RSC, under O. Reg. 153/04 (Part XV.1 of the Environmental Protection Act), had been filed for the Site (Part of Lot 1, Concession 8, Part 1 Plan 4R 12824, Cumberland):</p> <ul style="list-style-type: none"> • The RSC (No. 61717) was filed by Imperial Oil on February 11, 2010 on the basis of Phase I ESA and Phase II ESA without remedial efforts. <p>Contaminants of potential concern (CPCs) identified in this RSC comprised various Metals, VOCs, PHCs, PAHs and/or PCBs in soil</p>

Source	Findings Pertaining to Phase One Study Area
	and groundwater. According to the RSC, maximum concentrations of the CPCs were within the MOE full depth Site Condition Standards, with non-potable groundwater, medium/fine textured soil, for industrial/commercial/community property use.
Information on areas of natural significance maintained by the Ministry of Natural Resources and Forestry (MNRF) and Conservation Authorities	<p>A review of the MNRF online Natural Heritage Area Map indicated that the phase one study area is not within or adjacent to any Provincially Significant Wetlands, Areas of Natural Heritage and Scientific Interest (ANSIs), Niagara Escarpment Plan (NEP) or Oak Ridges Moraine Conservation Plan (ORM).</p> <p>Information from Ontario Conservation Authorities has been examined. No part of the phase one study area is located within or in the vicinity of such an area.</p>

Unplotted report in the ERIS report was also reviewed. No detailed address/information is available for those databases; thus, the environmental concern from those databases to the Site could not be determined.

4.3. Physical Setting Sources

4.3.1. Aerial Photographs

The earliest aerial photograph available for the phase one study area was dated 1946. Aerial photographs dated 1946, 1955, 1967, 1976, 1991, 2002, 2008, and 2018 were obtained from the previous Phase I ESA report (O'Connor, 2009) and Google Earth. The rationale for the selected years was to corroborate any changes that occurred within the phase one study area with information gathered from other records review.

The selected photographs were examined stereoscopically to assess site conditions. A description of the aerial photographs reviewed is as follows:

TABLE 4: Description of Aerial Photographs

Year	Description	
	Site	Surrounding Area
1946	The property was occupied by agricultural land.	<p>North: Innes Road and agricultural land beyond.</p> <p>East: Agricultural land.</p> <p>South: Agricultural land and two residential buildings beyond.</p>

Year	Description	
	Site	Surrounding Area
		<p>West: Trim Road and agricultural land across the road with several residential buildings.</p> <p>Northwest: Innes Road and Trim Road intersection and agricultural land and several residential buildings across the intersection.</p>
1955	Similar as in 1946.	Similar as in 1946.
1967	Similar as in 1955.	Similar as in 1955.
1976	Similar as in 1967.	Similar as in 1967.
1991	Similar as in 1976.	Similar as in 1976. In addition, one rectangular-shaped commercial building and two sheds were developed further south.
2002	Similar as in 1991.	Similar as in 1991. In addition, a school was constructed further west and residential houses were constructed further northwest.
2008	The Site was occupied by vacant land.	Similar as in 2002. In addition, a gas service station and residential houses were constructed to the north across Innes Road, and commercial plaza with four buildings was constructed to the west across Trim Road.
2018	Similar as in 2008.	Similar as in 2008. In addition, two commercial buildings were constructed further southeast. Some earthwork was observed to the east and further southeast.

Copies of the aerial photographs (Figures B1 to B8) are included in Appendix A.

4.3.2. Topography, Geology and Hydrogeology of Phase One Study Area

Regional Topographical, Geological and Hydrogeological Conditions are presented in the following table:

TABLE 5: Topographical, Geological and Hydrogeological Sources

Topography and Drainage	
Source:	Google Earth, The Atlas of Canada Toporama Topographical Map and Plan of Topographic Survey.
Regional Conditions:	Grade elevation along Innes Road slightly slopes eastwards from approximately 88 m above sea level (asl) at the intersection with Provence Avenue to approximately 87 m asl at the intersection with Valin Street. Grade elevation along Trim Road slightly slopes southwards from approximately 89 m asl at the intersection with Salzburg Drive to approximately 87 m asl at the intersection with Valin Road.
Phase One Property Conditions:	The phase one property is situated at an elevation of 87-88 m asl. Site topography is relatively flat at the similar elevation as neighbouring properties to the east and south and Innes and Trim Roads. Run-off drainage/infiltration is expected to be by infiltration or directed towards street catch basins.
Overburden Geology	
Source:	Ontario Geological Survey 2010. Surficial geology of Southern Ontario; Ontario Geological Survey, Miscellaneous Release--Data 128-REV; and previous Phase II ESA (O'Connor, 2009).
Regional Stratigraphic Conditions:	26 – Glaciomarine and marine deposits: silt and clay, basin and quiet water deposit.
Phase One Property Conditions:	Soil description obtained from the previous Phase II ESA (O'Connor, 2009) indicated that the stratigraphy at the investigated areas of the Site generally consists of organic/ topsoil overlying native clayey silt and silty clay.
Bedrock Geology	
Source:	Bedrock Geology of Ontario (Southern Sheet), Map 2544 of Ministry Northern Development and Mines, and previous Phase II ESA (O'Connor, 2009).
Regional Bedrock Conditions:	Middle Ordovician limestone, dolostone, shale, arkose, sandstone of the 51a – Ottawa Group Simcoe Group, Shadow Lake Formation or 51b - Chazy Group, Rockcliffe Formation.

	A review of the well records available for the phase one study area indicated that limestone bedrock was encountered at depths ranging from 14.0 m (46 ft) to 39.0 m (128 ft) below grade (refer to Section 4.3.5).
Phase One Property Conditions:	It is expected that bedrock conditions underlying the Site approach regional stratigraphic conditions.
Hydrogeology	
Source:	Freeze and Cherry 1979 and Holtz and Kovacs 1981 and previous Phase II ESA (O'Connor, 2009).
Regional Conditions:	The surficial deposits within the study area consist of silt and clay, having a typical range of hydraulic conductivity of $10^{-6} - 10^{-9}$ cm/sec.
Phase One Property Conditions:	Groundwater static level measurement obtained from the previous Phase II ESA (O'Connor, 2009) indicated that groundwater level was encountered at depth of 1.1 m bgs (elevation 86.6 m asl).
Nearest Open Water Body:	A tributary of Cardinal Creek, located approximately 325 m north of the Site.
Inferred Groundwater Flow Direction:	North-Northeast, based on regional topography and distance to the nearest water body.

Regional Topographical and Geological Maps that include the phase one study area are attached in Appendix C.

4.3.3. Fill Materials

The grade surface at the phase one property was generally flat and at a similar grade to the adjoining properties. No evidence of imported fill material was observed on the Site.

4.3.4. Water Bodies and Areas of Natural Significance

A tributary of Cardinal Creek, which runs northwest-southeast, is located approximately 325 m north of the Site.

No part of the phase one study area is located within or in the vicinity of an area of natural significance.

4.3.5. Well Records

Well record information within the phase one study area available from the ERIS report was reviewed. Please refer to Appendix B for a copy of the ERIS report.

The search returned results indicating the presence of thirty-one (31) water well records; only three (3) of them were constructed for the purpose of domestic and livestock supply in 1960, 1963 and 1982 for properties to the north, west and northwest; the rest of the wells were constructed for the purpose of monitoring and test hole between 2006 and 2016 for neighbouring properties to the north and south; nine (9) of the records were for abandoning the wells.

Three (3) well records are listed for the Site; one of these wells (Well ID 7132442 with well tag number No. A068593) was constructed at the Site in 2009 and was abandoned in 2009.

In addition, a map and the list of wells records within the phase one study area were obtained from the MECP Well Records web side. Refer to the well record map and print out data attached in Appendix B.

The domestic and livestock wells located within the phase one study area are described in Table 6 below.

TABLE 6: MECP Water Supply Well Digital Data Records

Item No.	MECP Well ID	UTM Easting-Northing	Well Record filed Date	Casing Diameter (in) / Material	Well Depth (ft)	Water Found at (ft)	Water Use	Soil/Bedrock Types
1.	1518164	464529.8-5035421	04/1982	6 / steel	68	17	Domestic water supply	Yellow clay (0–16 ft); Blue clay (16-38 ft); Grey gravel (38-46 ft); grey limestone (46-68 ft).
2.	1512775	464392.8-5035385	12/1960	2 / steel	100	19	Domestic water supply	Blue clay (0–90 ft); Grey gravel (90-100 ft).
3.	1512782	464389.8-5035190	07/1963	2 / steel	142	19	Livestock/ Domestic water supply	Blue clay (0–120 ft); Medium sand with gravel (120-128 ft); Grey

Item No.	MECP Well ID	UTM Easting-Northing	Well Record filed Date	Casing Diameter (in) / Material	Well Depth (ft)	Water Found at (ft)	Water Use	Soil/Bedrock Types
								limestone (128-142 ft).

Based on a summary of Water Well Print Out Data, three (3) of the twenty-two (22) listed wells (Item No. 1 to 3 above) appear to have been constructed between 1960 to 1982, and were completed to intercept the groundwater table to a maximum depth of 142 ft. These wells are used for “Domestic” and/or “Livestock” purpose. These wells were completed in gravel and limestone formations.

It should be noted that these three (3) water supply wells are located on neighbouring properties currently occupied by new residential and commercial developments. As a result, the wells on these properties were likely decommissioned prior to development. No information regarding decommissioning of these wells were found.

4.4. Site Operating Records

No site operating records are available for review. Information provided by the current owner, historical records, and obtained from this assessment are determined to be sufficient to evaluate potential environmental concerns for the Site from the historical and current operations.

4.5. Enhanced Investigation Property Due to Previous Use

Based on the review of records and interviews conducted as part of the current Phase One ESA, it is concluded that the Site is not an enhanced investigation property.

5. INTERVIEWS

Interviews with persons relevant to the objectives of the phase one environmental site assessment are conducted to obtain information determining if an area of potential environmental concern exists at the phase one property, and to identify details of potentially contaminating activities or potential contaminant pathways in, on or under the phase one property.

5.1. Methodology

Fisher’s Standard Questionnaire was used to conduct interviews with the Dymon Group of Companies representative. The interviews were conducted in writing via e-mail on March 2, 2021.

5.2. Limitations

All interview participants answered the asked questions to the best of their knowledge.

5.3. Interview Participants

- a. Dymon Group of Companies representative: Mr. James Byck.

Written summary of each interview, with the date, time, duration, method and place of the interview, name of interviewed person and reason for person selection, key questions and answers for each of the topics of the interview, and comparison of info from interviews to other data sources to assess validity of interview info, are included in Documentation of Interviews forms in Appendix B.

6. SITE RECONNAISSANCE

A visit at the Site, and at remaining publicly accessible phase one study area, was conducted by Mr. Sean Fisher of Fisher on February 25, 2021. Selected photographs taken at the Site visit are included in Appendix B.

6.1. General Requirements

The objectives of the site reconnaissance are to determine if APECs exist through observations about current and past uses and PCAs on, in or under the phase one property, and where practicable, current and past uses and PCAs at the remaining phase one study area.

Additionally, the objective of the site reconnaissance is to identify details of potential contaminant transport pathways on, in or under the phase one property and contaminants of potential concern.

6.1.1. Methodology

TABLE 7: Site Reconnaissance Methodology

Date and Time of Investigation:	February 25, 2021, 4:00 p.m.
Weather Conditions:	Cloudy, -2°C.
Duration of the Investigation:	1 hour
Operational Industrial or Commercial Facility:	No
Enhanced Investigation Property:	No

Observation Methods:	Visual assessment and photographs of the Site's features.
Name and Qualifications of Assessor:	Sean Fisher, M.Sc. Eng.

6.1.2. Limitations

Fisher was permitted access to all areas of the phase one property. Inspection of the Site was limited due to the presence of snow and ice.

6.1.3. Current Property Use and Activities

The Site was vacant and undeveloped. No current Site operations, representing Potentially Contaminating Activities, were identified at the phase one property at the time of the site visit.

6.1.4. Evaluation of Phase One Property Photographs

Photographs of the Site are summarized below and are attached in Appendix B.

Photo 1 shows the Site as an undeveloped land, looking southwest.

Photo 2 shows the Site as an undeveloped land, looking southeast.

Photo 3 shows the Site looking east along the Innes Road.

Photo 4 shows the Site looking south along Trim Road and neighbouring commercial property located further south of the Site.

Photo 5 shows the northern neighbouring property (1985 Trim Road) occupied by a gas service station.

Photo 6 shows the northwest neighbouring property (1980 Trim Road) occupied by a new developed residential building.

6.2. *Written Description of Specific Observations at Phase One Property*

The phase one property is rectangular in shape and consists of vacant and undeveloped land.

TABLE 8: Summary of Property Description

Property Area:	0.4643 hectares
Year Built:	Site is currently vacant/ undeveloped and covered with snow.
Number of Buildings and Area:	Not applicable; the Site has no building(s)
Number of Levels:	
Basement:	
General Construction:	
Building Use:	

6.2.1. Exterior Aboveground and Underground Structures

The Site is currently undeveloped/vacant. Refer to photos 1 to 4 in Appendix B.

6.2.2. Underground Utility and Service Corridors

Since there is no building on Site, there is no natural gas, water, sanitary sewer, hydro electricity or telephone services at the Site. Storm water accumulated at the Site is draining by infiltration and/or overland flow towards an off-site ditch to the south and catch basins along Innes Road and Trim Road, located to the north and west, respectively.

6.2.3. Potable Water Supply

Properties within the phase one study area rely on municipal water, obtained from surface water bodies, as a source of drinking water.

6.2.4. Wells, Pits, Lagoons, Watercourses, Ditches or Standing Water

No evidence of abandoned or existing wells, pits, lagoons, watercourses, ditches or standing water was identified on the Site. The wells reportedly installed on the Site (refer to Section 4.3.5) were not observed during our site visit, due to the presence of snow and ice.

6.2.5. Stained Materials, Stressed Vegetation and Fill Materials

No stained surficial materials or stressed vegetation were observed at the Site; however it should be noted that a thin layer of snow covered the surface of the Site during the site visit on February 25, 2021.

No evidence of imported fill materials was noted on-site. In addition, no fill materials was noted during the previous Phase II ESA (O'Connor, 2009).

6.2.6. Interior of Buildings or Structures

There are no buildings on the Site. Refer to photos 1 to 4 in Appendix B.

6.2.7. Heating and Cooling

There are no buildings on the Site.

6.2.8. Stains

No evidence of stains was observed on the Site. It should be noted that the surface of the Site was covered with a thin layer of snow.

6.2.9. Drains, Sumps, Pits and Oil/Water Separators

No sumps, pits, interceptors, trenches or oil/water separators were observed on the Site. Under the present conditions, no virtual pathways of contaminant migration were noted on the Site.

6.2.10. Hydraulic Equipment

No hydraulic equipment related to building systems and/or on-site operations was identified.

6.2.11. Hazardous Materials Inventory

No hazardous materials and their storage were observed at the Site during a site visit.

6.2.12. Fuels and Chemicals

No fuels or fuel storage were identified on-site at the time of our visit.

No chemicals or chemicals storage were identified on-site at the time of our visit.

6.2.13. Waste Generation and Storage

No waste materials were observed at the Site during a site visit.

6.2.14. Unidentified Substances

No unidentified substances or unidentified substances storage were noted on-site at the time of our visit.

6.2.15. Designated Substances and Other Special Attention Items

Occupational Health and Safety Act (OHSA), R.S.O. 1990 defines a toxic substance as a chemical, biological or physical agent whose presence or use in the workplace may endanger the health and safety of a worker. The parts of the Act that deals with toxic substances are intended to:

- 1) ensure that worker exposure to toxic substances is controlled;
- 2) ensure that toxic substances in the workplace are clearly identified and that workers receive enough information about them to be able to handle them safely; and
- 3) provide the general public with access to information about toxic substances used by industry in their communities.

The Act allows a toxic substance to be “designated”, and its use in the workplace to be either prohibited or strictly controlled. Designation is reserved for substances that are particularly hazardous.

There are no buildings or structures on the Site, and no evidence of the presence of designated substances at the Site was observed.

6.2.16. Adjacent Properties

The phase one study area consisted of a mix of commercial and residential uses. Refer to photos 4 to 5 in Appendix B.

Properties located adjacent to the Site at the time of our inspection are listed as follows:

- **North:** Innes Road, followed by a commercial gas service station (1985 Trim Road, approximately 44 m north), likely developed in 2007 and situated at a similar grade as the Site; residential properties are located further to the north, northeast and northwest.
- **East:** Vacant land, situated at a similar grade as the Site.
- **South:** Vacant land, followed by a commercial facility operated by Trim Depot Garage Trim the Regional Municipality of Ottawa-Carleton public work yard (2035 Trim Road, approximately 50 m south), situated at a similar grade as the Site.
- **West:** Trim Road, followed by a commercial plaza (5150 and 5160 Innes Road, and 2010 and 2020 Trim Road, located approximately 40 m west), developed approximately in 2006 and situated at a similar grade as the Site.

6.2.17. Enhanced Investigation Property Due to Current Use

Based on a record review, interview and site reconnaissance conducted as part of the present Phase One ESA, it is concluded that the current operations conducted at the Site are not consistent with those that define an enhanced investigation property.

6.3. *Written Description of Investigation*

The site reconnaissance was conducted to identify, describe, and document specific items at the Site and at surrounding properties within the phase one study area, in accordance with Schedule D of O. Reg. 153/04. Written descriptions detailing the observations made by Fisher during the site reconnaissance are provided above in Section 6.2, for the phase one property and phase one study area.

Discussions regarding the identification of PCAs on the Site and on surrounding properties with the phase one study area are provided below in Section 7.2.

7. REVIEW AND EVALUATION OF INFORMATION

The review of information is conducted to evaluate and interpret the data obtained from the records review, the interviews and the site reconnaissance, in order to achieve the general and specific objectives of the Phase One ESA.

Identification of current and past uses of the phase one property, existence and location of any APECs on, in or under the phase one property and description of any PCA at the phase one property and within the phase one study area, that may be contributing to an APEC at the phase one property, is presented in the following sections.

7.1 *Current and Past Uses of the Phase One Property*

TABLE 9

Year	Name of Owner	Description of Property Use	Property Use	Other Observations from Aerial Photographs, Title Search, Previous Investigations, etc.
Prior to 1944	Cecil Deavy	Agricultural land use or undeveloped land	Agricultural or other use	Date of ownership and name of owner based on the title search.

Year	Name of Owner	Description of Property Use	Property Use	Other Observations from Aerial Photographs, Title Search, Previous Investigations, etc.
1944-1955	Gracia Laplante (deed)	Agricultural land use or undeveloped land	Agricultural or other use	Date of ownership and name of owner based on the title search. Aerial Photo (1946) – Undeveloped agricultural field and no buildings located at the Site.
1955-1957	Eugene and Anna Hurley (deed)	Agricultural land use or undeveloped land	Agricultural or other use	Date of ownership and name of owner based on the title search. Aerial Photo (1955) – Undeveloped agricultural field and no buildings located at the Site.
1957-1960	Eelke and Gerlof Bakker (deed)	Agricultural land use or undeveloped land	Agricultural or other use	Date of ownership and name of owner based on the title search.
1960-1990	Eelke Bakker (quit claim deed)	Agricultural land use or undeveloped land	Agricultural or other use	Date of ownership and name of owner based on the title search. Aerial Photos (1967 and 1976) – Undeveloped agricultural field and no buildings located at the Site.
1990-1993	907431 Ontario Inc. in trust (deed)	Agricultural land use or undeveloped land	Agricultural or other use	Date of ownership and name of owner based on the title search. Aerial Photo (1991) – Undeveloped agricultural field and no buildings located at the Site.
1993-2000	Imperial Oil Limited (deed)	Agricultural land use or undeveloped land	Agricultural or other use	Date of ownership and name of owner based on the title search.
2000-2009	John Read in trust (deed)	Agricultural land use or undeveloped land	Agricultural or other use	Date of ownership and name of owner based on the title search. Aerial Photos (2002 and 2008) – Undeveloped agricultural field and no buildings located at the Site.

Year	Name of Owner	Description of Property Use	Property Use	Other Observations from Aerial Photographs, Title Search, Previous Investigations, etc.
2009-2011	Imperial Oil Limited (deed)	Vacant Land	Commercial	Date of ownership and name of owner based on the title search. Based on the previous Phase I ESA (O'Connor, 2009), the Site was vacant/ undeveloped land. Record of Site Condition was filed with the MOE for the Site, with intention to convert the agricultural property use land to commercial.
2011 until present	7749805 Canada Inc. (Current Owner)	Vacant Land	Commercial	Date of ownership and name of owner based on the title search. Aerial Photo (2018) – the Site was vacant/ undeveloped land. Based on the site visit, the Site was vacant land. Based on the Interview with site representative the Site was vacant land never developed.

7.2 Potentially Contaminating Activities

A PCA as defined in O. Reg. 153/04 is a use or activity set out in Column A of Table 2 of Schedule D that is occurring or has occurred in the Phase One Study Area. No PCAs were identified at the phase one property. The following is a list of the neighbouring PCAs within the phase one study area. The locations of the PCAs within the phase one study area are shown on Figure 1 and are listed in the following table.

TABLE 10: PCAs Identified Within the Phase One Study Area

Address and Proximity to Site	PCA	Description	Source of information	Uncertainty	Considered to Contribute to an APEC
Intersection of Innes Road and Trim Road, approximately 30 m northwest of the Site (off-Site)	PCA: Others (Historic Spill).	Former spill of diesel fuel from school bus in 2011.	ERIS report, Previous Phase I and II ESAs (2009).	Quantity of spill is unknown.	No. Due to intervening distance, downgradient location from the Site, and low hydraulic conductivity of the native silty and clayey soil, this PCA is unlikely to represent sources of contamination on and/or under the phase one property.
1985 Trim Road, approximately 40 m north of the Site (off-Site)	PCA 28: Gasoline and Associated Products Storage in Fixed Tanks.	Gas service station with four (4) double wall fiberglass USTs operated at this property from 2008 until present.	ERIS report, Previous Phase I and II ESAs (2009), aerial photographs, site inspection.	Operation practices are unknown.	No. Due to intervening distance, downgradient location from the Site, and low hydraulic conductivity of the native silty and clayey soil, this PCA is unlikely to represent sources of contamination on and/or under the phase one property.

Address and Proximity to Site	PCA	Description	Source of information	Uncertainty	Considered to Contribute to an APEC
2035 Trim Road, approximately 50 m south of the Site (off-Site)	<p>PCA 28: Gasoline and Associated Products Storage in Fixed Tanks.</p> <p>PCA: Others (Waste Generator).</p> <p>PCA: Others (Historic Spill).</p>	<p>Former operation of three (3) USTs installed in 1985 and listed as expired in 2009.</p> <p>Former waste generation from 1990 to 2017.</p> <p>Former spill of diesel fuel from UST in 1999.</p>	ERIS report, Previous Phase I and II ESAs (2009), aerial photographs, site inspection.	<p>Operation practices are unknown.</p> <p>Quantity of spills are unknown.</p>	<p>No.</p> <p>Due to intervening distance, low hydraulic conductivity of the native silty and clayey soil, and wastes generated being likely limited in quantity based on the type of operation, these PCAs are unlikely to represent sources of contamination on and/or under the phase one property.</p>

7.3 Areas of Potential Environmental Concern

TABLE 11: APECs

Area of Potential Environmental Concern	Location of APEC on Phase One Property	Potentially Contaminating Activity (PCA)	Location of PCA (off-site)	Contaminants of Potential Concern (CPC)	Media Potentially Impacted (Groundwater, soil and/or sediment)
None identified.	None	None	N/A	N/A	None

7.4 Phase One Conceptual Site Model (CSM)

This Phase One CSM synthesizes relevant information gathered during the phase one study area evaluation, co-relates the Site's features and geological/hydrogeological conditions in the area

with on-site and/or off-site PCAs, identifies transport pathways, and identifies CPCs that may contribute to APECs on, in or under phase one property.

The graphic form of the Phase One CSM includes:

- Figure 1 – Site plan of the phase one study area that shows any existing buildings, water bodies, anticipated groundwater flow direction and areas of natural significance located in whole or in part on the phase one study area, roads that include names, uses of properties adjacent to the phase one property, water supply wells, tanks, and areas where any PCA has occurred.

The narrative form of the phase one CSM below is prepared on the assumption that the Site will maintain its residential use. The associated Figure 1 is attached in Appendix D.

TABLE 12: Phase One CSM

Areas where Potentially Contaminating Activities have occurred on-site and/or off-site, and associated Contaminants of Potential Concern:	No PCAs identified within the phase one study area are likely to have contributed to an APEC on the Site.
Surface and subsurface structures that may affect contaminant distribution and transport:	None.
Geological and hydrogeological interpretations:	<p>Based on the previous Phase II ESA (O'Connor, 2009), the stratigraphy at the investigated areas of the Site generally consists of organic/topsoil overlying native clayey silt and silty clay.</p> <p>Groundwater was encountered at depth of 1.1 m bgs in one (1) monitoring well installed at the Site during the 2009 Phase II ESA investigation. The nearest surface water body is a tributary of Cardinal Creek, located approximately 325 m north of the Site. Regional groundwater flow is predicted to be to the north-northeast.</p>
Uncertainty or absence of information:	It is inferred that subsurface conditions at the phase one property approach the regional geological and hydrogeological conditions. Therefore, in the absence of readily identifiable contaminant transport pathways from properties within phase one study area to the phase one property, the actual contribution of natural (or anthropogenic) pathways to

	<p>contaminant transport and distribution under the phase one property is uncertain and could affect the conclusions of this report.</p> <p>This Phase One Conceptual Site Model represents current understanding of the site in terms of the relevant potentially contaminating sources, subsurface materials and processes, serves as the basis for further site characterization, and will ultimately support the evaluation of various remedial alternatives, if necessary. Because of the limited intrusive and/or non-intrusive investigations data on the phase one study area, the site conceptual model can only provide an approximation to the real world. At the early stages of site conceptual model development, it is possible that several realizations will be tenable however, as more monitoring and other data become available, the subsequent site conceptual models should provide a more detailed picture of fluid flow and material transport, and transformation processes.</p>
--	--

8. CONCLUSIONS

8.1. Requirement for Phase Two Environmental Site Assessment

Considering the findings of the current Phase One ESA, it is concluded that a Phase Two ESA is not required for the phase one property. The rationale for this conclusion is presented below.

PCAs have been identified for properties located 50 m south of the Site, 40 m north of the Site and 30 m northwest of the Site within the phase one study area, as noted in sections 7.2 and 7.3 of this report. Due to intervening distances, downgradient locations from the Site (where applicable), and low hydraulic conductivity of the native silty and clayey soil, these PCAs are unlikely to represent sources of contamination on and/or under the phase one property. Based on the above, these off-site PCAs are not likely to have contributed to an APEC on the Site.

8.1. Record of Site Condition Based on Phase One ESA Alone

The records review, interviews and site reconnaissance conducted as part of the present Phase One ESA have identified no PCAs within phase one study area that may contribute to APECs at the phase one property, and no further investigation is required.

It is expected that the phase one property could continue to be used for commercial purposes.

8.2. Signatures

Fisher Environmental Ltd. carried out the present Phase One Environmental Site Assessment at the request of Dymon Group of Companies, and by signing below the qualified person confirms the findings and conclusions of this report.

Respectfully submitted,



The seal is circular with a double-line border. The outer ring contains the text "LICENSED PROFESSIONAL ENGINEER" at the top and "PROVINCE OF ONTARIO" at the bottom. The center of the seal features a stylized "E" shape with the name "D. A. FISHER" printed across it.

David Fisher, B.A.Sc., C. Chem., P. Eng.
Principal
Fisher Environmental Ltd.



Larissa Sakhnenko, B.A.Sc.
Project Manager
Fisher Environmental Ltd.

9. REFERENCES

- Ontario Regulation 153/04 (Records of Site Condition – Part XV.1 of the EPA), Part VII and Schedule D of the Amended Regulation;
- Occupational Health and Safety Act (OHSA), R.S.O. 1990, Ministry of Labour;
- Chain of Title Report by Domsons Title Search Inc., March 22, 2021;
- Ministry of the Environment, Conservation and Parks (MECP) Freedom of Information and Privacy Protection Office (FOI);
- Ontario Environmental Registry;
- Technical Standards and Safety Authority (TSSA) Fuel Safety Branch;
- Inventory of Coal Gasification Plant Waste Sites in Ontario, MOE, April 1987;
- Waste Disposal Site Inventories, MOE, June 1991;
- Ministry of Natural Resources and Forestry (MNRF) Natural Heritage Map;
- The Atlas of Canada Toporama Topographical Map;
- *Topographic Survey of Part of Lot 1, Concession 8, Geographic Township of Cumberland, City of Ottawa*, prepare by Stantec Geomatics Ltd, dated May 24, 2012;
- Environmental Risk Information Services Ltd. (ERIS), Project No. 21022300219, February 26, 2021;
- Google Earth Maps;
- *Ontario Geological Survey 2010. Surficial geology of Southern Ontario*; Ontario Geological Survey, Miscellaneous Release--Data 128-REV;
- *Bedrock Geology of Ontario (Southern Sheet), Map 2544*, Ministry Northern Development and Mines;
- *Groundwater*, Freeze and Cherry 1979;
- *An Introduction to Geotechnical Engineering*, Holtz and Kovacs 1981;
- *Phase I Environmental Site Assessment, Trim Road at Innes Road, Orleans, Ontario*, July 27, 2009, prepared by O'Connor Associates Environmental Inc.;
- *Phase II Environmental Site Assessment, Trim Road at Innes Road, Orleans, Ontario*, August 4, 2009, prepared by O'Connor Associates Environmental Inc.; and
- Record of Site Condition (RSC) #61717, Part of Lot 1, Concession 8, Part 1 Plan 4R12824, Cumberland, filing date February 11, 2010.

10. QUALIFICATIONS OF THE ASSESSOR

The records review and Site visit for this assessment were conducted by Mrs. Larissa Sakhnenko, who has been trained and has over 23 years of experience in conducting Phase I ESAs in accordance with the CSA Standard and Ontario Regulation 153/04 (RSC – Part XV.1 of the EPA). Larissa Sakhnenko has conducted more than 400 Phase I ESAs for commercial/industrial/residential clients and government agencies and is routinely engaged in this field.

As a Qualified Person who conducts and supervises Phase I ESAs, Mr. David Fisher, president of Fisher Environmental Ltd., is a senior Managerial and Environmental Engineering Specialist with over 30 years of progressive, innovative experience in the Petrochemical and Environmental Engineering Industry. Mr. Fisher is responsible for the development and management of a progressive environmental consulting engineering company specializing in environmental site assessments and remediation, geotechnical and hydrogeological investigations, tank removals, PCB waste treatment, land reclamation, recycling, hazardous waste disposal, and associated laboratory analytical practices.

Fisher Environmental Ltd. has been established as a team of engineers and consultants since 1989, and continues to develop a strong, wide client base. The company is staffed with personnel holding graduate or postgraduate qualifications at the Markham headquarters, as well as specialist associates offering a broad range of expertise and knowledge in environmental consulting. With a background in the petroleum industry, extensive experience has been gained in the prevention and cleanup of contamination in air, water and soil.

11. LIMITATIONS

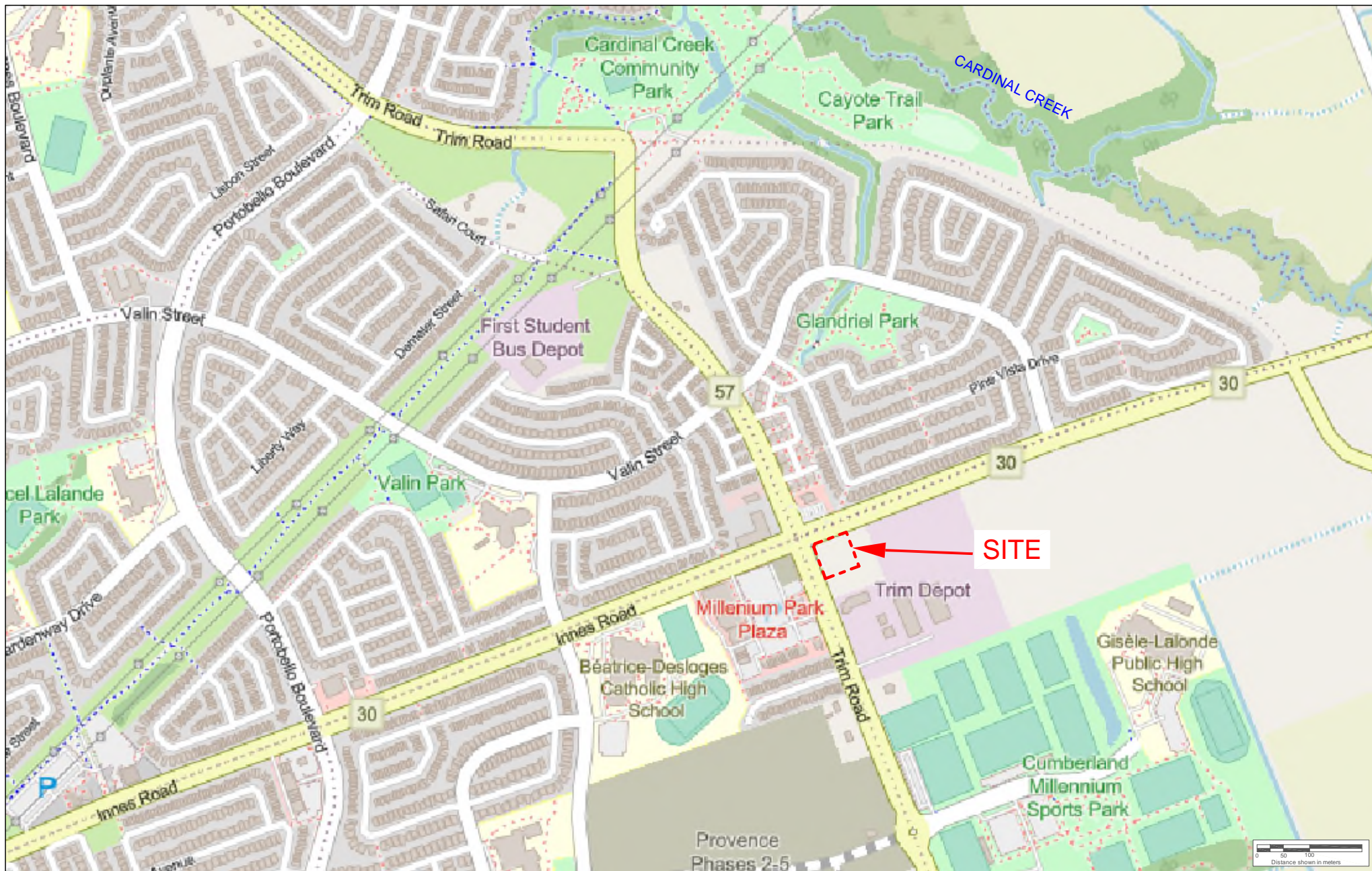
This report was prepared for use by Dymon Group of Companies, and is based on the work as described in the Scope of Work. The conclusions presented in this report reflect existing Site conditions within the scope of this assignment.

Some information presented in this report was provided through existing documents and interviews. Although attempts were made, whenever possible, to consult alternative sources of information, in certain cases Fisher Environmental Ltd. has been required to assume that the information provided is accurate. The findings and conclusions presented in this report are based predominately on interpretation of data obtained from visual observations, records review at publicly accessible areas, as conducted. Considering the uncertainties or absence of information noted in the report, there is no warranty, expressed or implied, by Fisher Environmental that this assessment has identified all Potential Contaminating Activities or Contaminants of Potential Concern at the phase one study area, or that the subject site is free from any and all contamination from past or current practices other than that noted, nor that all issues of environmental compliance have been addressed.

No investigation method can eliminate the possibility of obtaining partially imprecise or incomplete information; it can only reduce the possibility to an acceptable level. Professional judgment was exercised in gathering and analyzing the information obtained and the formulation of the conclusions and recommendations. Like all professional persons rendering advice, we do not act as absolute insurers of the conclusions reached, but commit ourselves to care and competence in reaching those conclusions. No warranty, whether expressed or implied, is included or intended in this report.

The scope of services performed may not be appropriate for the purposes of any other users. This report should not be used in contexts other than pertaining to the evaluation of the property at the current time. Written authorization must be obtained from Fisher Environmental Ltd. prior to use by any other parties, or any future use of this document or its findings, conclusions, or recommendations represented herein. Any use that a third party makes of this report, or any reliance on or decisions made on the basis of it, are the responsibility of the third party. Fisher Environmental Ltd. accepts no responsibility for damages, if any, suffered by any third party as a result of decisions made or actions based on this report.

**APPENDIX A – SITE LOCATION MAP, PLAN OF SURVEY, TITLE
SEARCH DOCUMENTATION, AERIAL PHOTOGRAPHS**



Fisher Environmental Ltd.

400 Esna Park Dr., #15 Markham, Ontario L3R 3K2
 Tel: 905 475-7755 Fax: 905 475-7718

KEY PLAN



LEGEND

PROJECT NAME AND ADDRESS
PHASE ONE ESA
 5210 INNES ROAD,
 OTTAWA, ON


PROJECT NO.
 FE-P 21-10990
 DATE
 2 MARCH 2021
 SCALE
 AS SHOWN

FIGURE: A
Site Location Map.

TOPOGRAPHIC SURVEY OF

PART OF LOT 1
CONCESSION 8
GEOGRAPHIC TOWNSHIP OF CUMBERLAND
CITY OF OTTAWA

STANTEC GEOMATICS LTD.
2012



SCALE 1:300 METRES
METRIC
DISTANCES AND COORDINATES SHOWN ON THIS PLAN ARE IN METRES AND CAN BE CONVERTED TO FEET BY DIVIDING BY 0.3048
BEARING NOTE
BEARINGS SHOWN HEREON ARE ASTROMONIC AND ARE REFERRED TO THE EASTERLY LIMIT OF INNES ROAD AS SHOWN ON PLAN AR-12824, HAVING A BEARING OF N21°53'00"W
ELEVATION NOTE
ELEVATIONS HEREON ARE GEODETIC AND ARE DERIVED FROM THE CAN-NET VRS NETWORK
POSITION OF SITE BENCH MARK AS SHOWN HEREON
TOP OF SPINDLE OF FIRE HYDRANT USED AS SITE BENCHMARK, ELEVATION = 88.57
NOTE
LOCATION OF UNDERGROUND SERVICES ARE APPROXIMATE AND NEED TO BE VERIFIED PRIOR TO ANY CONSTRUCTION IN THE AREA.



LEGEND & NOTES : (IF APPLICABLE)

■	NOTES FOUND MONUMENTS
□	NOTES SET MONUMENTS
▣	NOTES IRON BAR
▤	NOTES STANDARD IRON BAR
▥	NOTES SHORT STANDARD IRON BAR
▦	NOTES CUT CROSS
▧	NOTES CONCRETE PIN
▨	NOTES PLAN AR-12824
▩	NOTES STANTEC GEOMATICS LTD.
Ⓜ	NOTES FARLEY, SMITH & DENIS SURVEYING LTD.
Ⓝ	NOTES ANNIS, O'SULLIVAN, VOLLEBOEK LTD.

MEAS	NOTES MEASURED
PROCP	NOTES PROPORTIONED
NET	NOTES GAS MARKER
Q MARK	NOTES MESS
△	NOTES INVERT
▽	NOTES VERTICAL CONTROL MONUMENT
▽	NOTES BELL PRESTAL
▽	NOTES SATELLITE DISH
▽	NOTES FLOOD LIGHT
▽	NOTES TRAFFIC SIGN
▽	NOTES AIR CONDITIONER
▽	NOTES BENCHMARK

○	NOTES GULBERT
○	NOTES DOUBLE CATCH BASIN
○	NOTES CATCH BASIN MANHOLE
○	NOTES CATCH BASIN
○	NOTES CATCH BASIN
○	NOTES VALVE CHAMBER
○	NOTES STORM MANHOLE
○	NOTES FIBER OPTIC MANHOLE
○	NOTES SANITARY MANHOLE
○	NOTES DRAIN
○	NOTES WATER WELL

○	NOTES BELL MANHOLE
○	NOTES HYDRO MANHOLE
○	NOTES TRAFFIC MANHOLE
○	NOTES FIRE HYDRANT
○	NOTES CATCH BASIN
○	NOTES CATCH BASIN
○	NOTES HYDRO BELL POLE
○	NOTES HYDRO POLE
○	NOTES LIGHT STANDARD
○	NOTES HYDRO LIGHT STANDARD
○	NOTES HAND HOLE
○	NOTES SIGN
○	NOTES MAIL BOX


○	NOTES ELECTRICAL POST
○	NOTES TRAFFIC LIGHT
○	NOTES RAILWAY SIGNAL
○	NOTES SIGNAL
○	NOTES DEODOROUS TREE
○	NOTES HYDRO BELL POLE
○	NOTES TREE STUMP
○	NOTES CONFEROUS TREE
○	NOTES BELL GUY WIRE
○	NOTES SHRUB

○	NOTES MONITORING PIN
○	NOTES OBSERVATION WELL
○	NOTES BELL POLE
○	NOTES CURB STOP VALVE
○	NOTES TRAFFIC CONTROL BOX
○	NOTES WATER VALVE
○	NOTES BOREHOLE
○	NOTES RECREATIVE POLE
○	NOTES GAS VALVE
○	NOTES FILLING
○	NOTES GUARD POST
○	NOTES TEST HOLE
○	NOTES BOLLARD

SURVEYOR'S CERTIFICATE:
I HEREBY CERTIFY THAT THE SURVEY REPRESENTED BY THIS PLAN WAS COMPLETED ON THE 23rd DAY OF MAY, 2012.
DATED: 05/24/12
JAMES LESLIE
ONTARIO LAND SURVEYOR

STANTEC GEOMATICS LTD.
181612708-111
181612708-111
181612708-111

STANTEC GEOMATICS LTD.
Ontario Land Surveyors
OTTAWA - ONTARIO
(613) 722-4433 FAX (613) 722-0769
E-Mail: james.leslie@stantec.com
WebSite: www.stantec.com



THIS IS NOT AN ORIGINAL COPY UNLESS CHECKED WITH SEAL.
P.M.: J. DRAWN BY: SF FIELD: SM CHECKED: J. FILE: 181612708-111
W:\otawa\181612708-111_PLOT1_Con8_S210_innes\topographic\661\dwg

UW: Alyssa Ambrose

①

ENVIRONMENTAL SEARCH Project no: 10-8326700

INSTRUMENT #	TYPE	DATE	VENDOR	PURCHASER
17593	Deed	Jan 5 1944	Cecil & Seary	Gracia Toplante
20275	Deed	July 26 1955	Gracia Toplante	Eugene Hurley Anna Hurley
20843	Deed	June 17 1957	Eugene Hurley Anna Hurley	Eelke Bakker Berlof Bakker
22700	Quit Claim Deed	Mar 11 1960	Berlof Bakker	Eelke Bakker
131613	Deed	Oct 18 1990	Eelke Bakker	907431 Ontario Inc. In Trust
N672112	Deed	Sept 17 1993	907431 Ontario Inc. In Trust	Imperial Oil Limited
LT 1259786	Deed	Jan 25 2000	Imperial Oil Limited	John Read (In Trust) (Current owner Part 1 on 4R-12824)
LT 1259787	Deed	Jan 25 2000	Imperial Oil Limited	907431 Ontario Inc., In Trust (Current owner Part 2 on 4R-12824)

Dec 23/08



Ministry
of Government
Services

LAND
REGISTRY
OFFICE 84

SOURCE: REGISTER (ABSTRACTS) - FOR PROPERTY IDENTIFIER

1488-0000-001

PAGE 1 OF 1
PREPARED FOR: ROSEAN BUCKE
ON 2005/01/14 AT 13:25:25

* CONTROLLED BY LAND REGISTRY IN ACCORDANCE WITH LAND TITLES ACT * SUBJECT TO RESERVATIONS IN CHAIN GRANT *

PROPERTY IDENTIFIER: DIST. LOT 1 CONCESSION 8, PART 2 PLAN 481284, CUMBERLAND

PROPERTY NUMBER:

SYSTEM/QUALIFIER:
PER LEVEL
OR CONVEYANCE QUALIFIER

PROPERTY
IDENTIFIER FROM 1488-0416

FILE CREATION NAME:
20050114

OWNER NAME:
ROYAL ONTARIO INC.

PROPERTY CLASS:
2100

REG. NO.	DATE	INSTRUMENT TYPE	AMOUNT	REGISTER FROM	REGISTER TO	CLASS / CLASS
NOTICE	2004/01/29	ONE MENTION OF THE "BLOCK IDENTIFICATION PAGE" OF 1991/04/28 OF THIS FILE				
WAS REPLACED WITH THE "NEW CHANGE DATE" OF 2004/01/29						
** PLEASE INCLUDE ALL DOCUMENT TYPES (RELATED INSTRUMENTS NOT DECLARED) **						
**SUBJECT TO FIRST REGISTRATION UNDER THE LAND TITLES ACT, TO:						
** SUBSECTION 4(1) OF THE LAND TITLES ACT, EXCEPT PARAGRAPH 12, PARAGRAPH 14, PROVINCIAL SUCCESSION NOTICE *						
** AND RIGHTS OR INTERESTS TO THE CHAIN.						
** THE RIGHTS OF ANY PERSON WHO SHOULD, ORY FOR THE LAND TITLES ACT, AS APPLIED TO THE LAND OR ANY PART OF						
** BY THROUGH LENGTH OF SERVICE FOR SERVICE, PRESCRIPTION, MISDEVELOPMENT OR SUCCESSION SETLED BY						
** CONVENTION.						
** NOT LEAD TO MUCH THE SUBSECTION 7(1) OF THE LAND TITLES ACT APPLIES.						
**DATE OF CONTRACT TO LAND TITLES: 1999/03/06 **						
002000	1961/12/04	PLAN				C
008001	1970/10/16	PLAN REFERENCE				C
002004	1987/04/23	PLAN REFERENCE				C
019724	1997/11/01	AGREEMENT		INVENAL OIL LIMITED	THE REGIONAL MUNICIPALITY OF OTTAWA-CARLETON	C
14128787	2000/01/28	TRANSFER	\$2	INVENAL OIL LIMITED	ROYAL ONTARIO INC.	C
		REVERSE OF 40-18196, PLAN-NO ACT CONTINUED.				

NOTE: ADDITIONAL PRIORITIES SHOULD BE INVESTIGATED TO ASCERTAIN DESCRIPTIVE IDENTIFICATION, IF ANY, WITH REGISTERED INSTRUMENTS FOR THIS PROPERTY.
NOTE: SOURCE DATE DOES NOT NECESSARILY STATE THE TOTAL NUMBER OF STORES AND THAT YOU HAVE CHECKED THEM ALL UP.



Ministry
of Government
Services

LAND
REGISTRY
OFFICE 44

TOTAL REGISTERED INTERESTS FOR CURRENT IDENTIFICATION

14821-14821-1171

PAGE 1 OF 1
PREPARED FOR - COUNTY OF
ON 2024/04/24 AT 20:17:22

* CERTIFIED BY LAND REGISTRY IN ACCORDANCE WITH LAND TITLES ACT * SUBJECT TO RESERVATIONS IN CHARGES SHEET *

John

PROPERTY DESCRIPTION: PART 1/2 CONVEYANCE 2, PART 1 PLAN 4812024, CONSERVATION

PROPERTY ADDRESS:

REGISTRATION
FEE RANGE
17 CONVEYANCE QUALIFIER

REGISTRY
DIVISION FROM 14820-14814

FIN CHARGES RATE
0.00000000

COUNTY NAME
MUN. CODE

CITY/TOWN NAME
CODE

REG. NO.	DATE	INSTRUMENT TYPE	AMOUNT	MARKING FROM	MARKED TO	REMARKS
REPECTIVE	2024/01/23	THE OCCASION OF THE	RECORD INFORMATION	DATE OF 1481/04/28 OR THIS SET		
AND REGIS	2024/01/23	"PART CONVEYANCE"	OF 2024/01/23			
** INSTRUMENT		INCLUDES ALL DOCUMENT TYPES	INCLUDES INSTRUMENTS	NOT DECLARED **		
**INSTRUMENT,		OF FIRST REGISTRATION UNDER THE	LAND TITLES ACT, TO:			
**		REGISTRATION 4(1) OF THE LAND TITLES ACT, EXCEPT	PARAGRAPHS 11, PARAGRAPHS 24, PROVINCIAL SUCCESSION ORDERS			
**		AND ORDERS OF POSSESSION TO THE GRANTOR.				
**		THE RIGHTS OF ANY PERSON WHO WOULD, BUT FOR THE	LAND TITLES ACT, BE NOTICED TO THE LAND OR ANY PART OF			
**		IT THROUGH NOTICE OF ADDRESS ASSIGNMENT, REGISTRATION, REDESCRIPTION OF BOUNDARIES OUTLINED BY				
**		CONVENTION.				
**		ANY LAWS TO WITHIN THE PROVISIONS 19(2) OF THE	LAND TITLES ACT-APPLICABLE.			
**DATE OF CONVEYANCE TO LAND TITLES: 1998/10/28 **						
8012020	2021/12/06	PLAN				C
8002041	2020/10/14	PLAN REFERENCE				C
4812025	2021/04/09	PLAN REFERENCE				C
0751204	2021/10/01	AGREEMENT		DEFERRED DEL. LIMITED	THE REGIONAL MUNICIPALITY OF STRATH-CARLETON	C
02120704	2020/01/25	TRANSFER		DEFERRED DEL. LIMITED	REGD. JOHN	C
	REMARKS: PART	1 OF 48-12024, FLAGGING ACT CURRENT.				

NOTE: ALLOCATING INSTRUMENTS SHOULD BE IDENTIFIED BY APPROPRIATE DESCRIPTIVE IDENTIFIERS. IF ANY, WITH DESCRIPTIONS REPRESENTED FOR THIS PROPERTY.
NOTE: ENSURE THAT YOUR PRINTOUT SHOWS THE TOTAL NUMBER OF SHEETS AND THAT YOU HAVE CHECKED THEM ALL OFF.

with the following conditions:

**Affidavit of Residence and of Value of the Consideration
Form 3 - Land Transfer Tax Act**

IN THE MATTER OF THE CONVEYANCE OF George & Fawcett, Condominium Building Unit 2 on Plan 401222, Township of
Chatham, Regional Municipality of Chatham-Kent

BY agreement of and between the JURASSAL CO LIMITED

TO the Vendor and the grantee of the land to be George & Fawcett, Inc., a party

I, the Vendor, do hereby certify that I am Selling

MAKE DATE AND DAY YEAR:

1. I am doing this deed subject to the express covenants and conditions of the following paragraph and hereby do hereby certify that the property of the donor is described as follows:
- (a) A portion in (and) for whom the land conveyed in the above-described conveyance is being conveyed;
 - (b) A portion reserved in the above-described conveyance in which the land is being conveyed;
 - (c) The whole or any part or other thing in the conveyance for the use or benefit of George & Fawcett, Inc., a party described in paragraph (c) of (a), (b), (c) above, and no interest in the land conveyed;
 - (d) The President, Vice President, Manager, Secretary, Director, or Trustee authorized to act for said donor or co-donor;
 - (e) A trustee as described in paragraph (c) above, or any other person, or any other person acting on behalf of the donor or co-donor.

2. (a) In the case of a portion of the land of the donor described in the above-described conveyance, I have read and considered the definition of "single family residence" set out in clause 1(1)(b) of the Act. The land conveyed in the above-described conveyance

- contains one or more but not more than two single family residences.
- does not contain a single family residence.
- contains more than two single family residences.

3. I have read and considered the definition of "non-resident corporation" and "non-resident person" set out respectively in clause 1(1)(c) and (d) of the Act and each of the following paragraphs to which it is subject when the land is being conveyed in the above-described conveyance to a "non-resident corporation" or a "non-resident person" as set out in the Act, as the case may be:

4. THE TOTAL CONSIDERATION FOR THIS TRANSACTION IS ALLOCATED AS FOLLOWS:

(a) Money paid or to be paid in cash	\$ 2.00	
(b) Mortgage (i) A portion of the purchase price and other consideration	\$ 0.00	
(ii) Given back to vendor	\$ 0.00	
(c) Property transferred in exchange and value	\$ 0.00	
(d) Benefits transferred to the value of the property	\$ 0.00	
(e) Money, property, securities and other benefits conveyed to other persons or subject	\$ 0.00	
(f) Other valuable consideration subject to the transfer tax thereon	\$ 0.00	
(g) VALUE OF LAND, RIGHTS, INTERESTS AND OTHER SUBJECT TO LAND TRANSFER TAX (Part of (a) to (f))	\$ 2.00	\$ 2.00
(h) VALUE OF ALL CHARGES - money or benefits received by the vendor for a portion of the value of the land transferred	\$ 0.00	
(i) Other consideration for transaction not included in (a) to (g) above	\$ 0.00	
(j) TOTAL CONSIDERATION	\$ 2.00	\$ 2.00

5. If consideration is received, describe relationship between transferor and transferee and state purpose of conveyance, see Schedule 1.

6. If the consideration is received, is the land subject to any encumbrance? no

7. Other remarks and explanations, if necessary: no other parties having an interest in the property being transferred

Sworn before me at the City of Chatham
in the Regional Municipality of Chatham-Kent
this 15th day of December 2000.
Catherine Ritchie
Commissioner, etc., Regional Municipality of Chatham-Kent
for Sunning & Fawcett, Inc.
Notary Public for Ontario
Chatham, Nov 20, 2000.

Provide Information Requested

A. Describe the nature of the property: Travis Road, off of

B. Address of property being conveyed: corner of Howe Road and Travis Road, Chatham, Ont. N6A 1T1

C. Assessor's lot No.: 02.11

D. Making a Affidavit for Home Buyers of Assurances under the Assurances Act for purposes being conveyed (see Schedule 1): corner of Howe Road and Travis Road, Chatham, Ontario, Chatham-Kent

E. Indicate the number of lot or lots of property being conveyed: one

F. Land description of property conveyed: Same as D.O.D. above, Yes No

G. Name and address of each transferee's address: See above

School Tax Support (Childcare Subsidy) See reverse for explanation

H. Are you a member of a school board? Yes No

I. If yes, do you intend to contribute to the school board's operating budget? Yes No

J. Do you intend to contribute to the school board's capital budget? Yes No

K. If yes, do you intend to contribute to the school board's school board? Yes No

NOTE: An (H) and (I) and (J) and (K) the land being transferred will be assigned to the French (DSE) School Board or Sector which affects the school to (H) and (I).



Transfer Deed of Land

Go-Process Software Ltd. • (416) 322-7111
11811.4

(1) Registry / Land Title (2) Page 1 of 2 page

1259787

REGISTRATION NO. 14525-0007(70)
DATE 01/13/98

(3) Consideration
TWD: \$2,000

(4) Description
Part Lot 1, Commission 8,
being Part 2 of Plan 4R-1342A, City
Township of Cumberland
Regional Municipality of Ottawa-Carleton

EXECUTED BY CLEAR

(5) (a) This document is a: (1) Subdivision (2) Re-conveyance (3) Subsequent to a mortgage (4) Subsequent to a mortgage (5) Transfer of land

(6) Transferor(s) (The transferor hereby transfers the land to the transferee and certifies that the transferor is not a minor, bankrupt, or otherwise incapacitated.)
Name(s): IMPERIAL OIL LIMITED
Signature(s): [Signature] Date of Signature: 1998 01 26
Title: Assistant Secretary

(7) Spouse(s) of Transferor(s) (If any) hereby consent to this transaction.
Name(s):
Signature(s):
Date of Signature:

(8) Transferee(s) Address for Service: 1230 Sheppard Avenue East, 8th Floor, Willowdale, Ontario M2K 3B8

(9) Transferee(s) Name: ROMAN ONTARIO INC., IN TRUST
Date of Birth:

(10) Transferee(s) Address for Service: c/o 110 Southbrook W. Sault Ste. Marie, Ontario

(11) (a) (i) (The transferor certifies that he/she is the owner of the land and is not a minor, bankrupt, or otherwise incapacitated.)
Signature: [Signature] Date of Signature: 1998 01 26
Name and address of transferor: 110 Southbrook W. Sault Ste. Marie, Ontario

(11) (b) (The transferor certifies that he/she is the owner of the land and is not a minor, bankrupt, or otherwise incapacitated.)
Signature: [Signature] Date of Signature: 1998 01 26
Name and address of transferor: 110 Southbrook W. Sault Ste. Marie, Ontario

(12) Address of the Transferor of Property: [Blank]
(13) Municipal Address of Property: corner of Jones Road and Trim Road Township of Cumberland
(14) Document Prepared by: D. Emily Evans DUST EVANS 2297 St. Joseph Blvd. ORLEANS, Ontario K1C 3G4 (P.O. Box 90)
Tax and Fee Table:
- Land Transfer Tax: \$1
- Total: \$1

Transfer/Deed of Land

<p style="writing-mode: vertical-rl; transform: rotate(180deg);">FOR OFFICE USE ONLY</p> <p style="font-size: 24pt; font-weight: bold;">1259786</p> <p style="text-align: center;">RECEIVED OTTAWA-CARLETON</p> <p style="text-align: center;">00 JUN 25 14 : 42</p> <p style="text-align: right; font-size: 10pt;">JOHN HIRSCH ASSISTANT DEPUTY LAND REGISTRAR</p>	<p>(1) Registry <input checked="" type="checkbox"/> Land Title <input checked="" type="checkbox"/> (2) Page 1 of 3 pages</p> <p>(3) Property Identifier(s) 14525-0887(M) Book Property Additional Fee Schedule <input type="checkbox"/></p> <p>(4) Consideration TWO Dollars 5.200</p> <p>(5) Description This is a: Property Division <input checked="" type="checkbox"/> Property Consolidation <input type="checkbox"/> Part Lot 1, Concession 8, being Part 1 on Plan 4R-12824, Township of Cumberland, Regional Municipality of Ottawa-Carleton.</p> <p>Executions EXECUTED BY 5 CLEAR Additional Fee Schedule <input type="checkbox"/></p>
---	---

(6) This Document Contains: (a) Reciprocity New Basement Plan/Sketch (b) Schedule (a): Description Additional Pages Other (7) Interest/Estate Transferred Fee Simple

(8) Transferor(s) The transferor hereby transfers the land to the transferee and certifies that the transferor is at least eighteen years old and that:

Name(s) **IMPERIAL OIL LIMITED** Signature(s) *[Signature]* Date of Signature **1997 09 17**

I have the authority to bind the Corporation.
F. Horsley
 Assistant Secretary

(9) Spouse(s) of Transferor(s) I hereby consent to this transaction

Name(s) _____ Signature(s) _____ Date of Signature Y M D

(10) Transferor(s) Address for Service **1210 Sheppard Avenue East, 8th Floor, Willowdale, ON, M2K 2S8**

(11) Transferee(s) **JOHN R. REED (in trust)** Date of Birth Y M D

Reed, John (in trust) **1950 02 09**

(12) Transferee(s) Address for Service **1400 - 155 Queen Street, Ottawa, Ontario K1P 6L1**

(13) Transferor(s) The transferor certifies that to the best of the transferor's knowledge and belief, this transfer does not contravene section 50 of the Planning Act.

Date of Signature Y M D

Signature _____ Date of Signature Y M D

Solicitor for Transferor(s) I have explained the effect of section 50 of the Planning Act to the transferor and I have made inquiries of the transferor to determine that this transfer does not contravene that section and based on the information supplied by the transferor, to the best of my knowledge and belief, this transfer does not contravene that section. I am an Ontario solicitor in good standing.

Name and Address of Solicitor _____ Date of Signature Y M D

(14) Solicitor for Transferee(s) I have investigated the title to this land and to adjoining land where relevant and I am satisfied that the title records reveal no contravention as set out in subclause 50 (2) (a) (i) of the Planning Act and that to the best of my knowledge and belief this transfer does not contravene section 50 of the Planning Act, fact independently of the solicitor for the transferor(s) and I am an Ontario solicitor in good standing.

Name and Address of Solicitor _____ Date of Signature Y M D

Signature _____

(15) Assessment Roll Number of Property _____ City _____ Municipality _____ Subj. _____ Par. _____

<p>(16) Municipal Address of Property Corner of Innes Road and Trim Road Township of Cumberland</p>	<p>(17) Document Prepared by not assigned William J. S. Deaconish BEVERLY GIBBEN DUST EVANS 155 QUEEN ST. 2509 ST. Joseph 14TH FLOOR - Orleans OTTAWA, ONTARIO K1P 6L1 R.O. Box 3796</p>	<p style="text-align: center;">FOR OFFICE USE ONLY</p> <table border="1" style="width:100%; border-collapse: collapse;"> <tr> <td style="width:50%;">Registration Fee</td> <td style="width:50%; text-align: right;">50</td> </tr> <tr> <td>Land Transfer Tax</td> <td style="text-align: right;">21</td> </tr> <tr> <td>Total</td> <td style="text-align: right;">71</td> </tr> </table>	Registration Fee	50	Land Transfer Tax	21	Total	71
Registration Fee	50							
Land Transfer Tax	21							
Total	71							

LEGAL DESCRIPTION:

Part Lot 1
Concession 8
being Part 1
on Plan 4R-12824
Township of Cumberland
Regional Municipality of Ottawa-Carleton

CERTIFICATE OF SECRETARY - TREASURER
Pursuant to Subsection 53 (42) of The Planning Act, R.S.O.
1990 c. P.13. I certify that the consent of the Committee of
Adjustment of the Township of Cumberland was given on
September 30, 96 to the transaction to which this
instrument relates.
Dated this 9th day of October 19 97 Rosalie
Secretary - Treasurer

IN THE MATTER OF THE CONVEYANCE OF Part Lot 1, Concession 8, being Part 1 on Plan 4R-12824, Township of Cumberland, Regional Municipality of Ottawa-Carleton.

BY Imperial Oil Limited

TO John E. Road in Trust

I, John E. Road in Trust

MAKE OATH AND SAY THAT:

- 1. I am (a) a person in trust for whom the land conveyed in my above-described conveyance is being conveyed;
- (b) A trustee named in the above-described conveyance to whom the title is being conveyed;
- (c) A trustee named in the above-described conveyance;
- (d) The authorized agent or solicitor acting in this transaction for (insert name) of (insert address)

(e) The President, Vice-President, Manager, Secretary, Director, or Treasurer authorized to act for (insert name) of (insert address)

(f) A trustee described in paragraph 1. (I trust only one of paragraphs (a), (b), (c), or (d) above, or applicable) and am listing this trustee as my own best Act on behalf of (insert name of trustee) who is my spouse described in paragraph 1. (I trust only one of paragraphs (a), (b), (c), or (d) above, or applicable) and on such, I have personal knowledge of the facts herein reported.

2. (To be completed where the value of the consideration for the conveyance exceeds \$400,000.)
I have just now considered the definition of "single family residence" set out in clause 1(1)(a) of the Act. The land conveyed in the above-described conveyance consists of one and not more than two single family residences. does not contain a single family residence. contains more than two single family residences. (see footnote 2)
Note: Clause 1(1)(a) imposes an additional tax at the rate of one-half of one per cent upon the value of consideration in excess of \$400,000 where the conveyance consists of at least one and not more than two single family residences.

3. I have read and considered the definitions of "non-resident corporation" and "non-resident person" set out respectively in clauses 1(00) and (01) of the Act and each of the following persons to whom or in trust for whom the land is being conveyed in the above-described conveyance is a "non-resident corporation" or a "non-resident person" as set out in the Act: (see Instructions 4 and 5)
None

4. THE TOTAL CONSIDERATION FOR THIS TRANSACTION IS ALLOCATED AS FOLLOWS:

(a) Money paid or to be paid in cash	\$ 2.00
(b) Mortgages (i) Assumed (their principal was taken to be credited against purchase price)	\$ Nil
(ii) Given back to vendor	\$ Nil
(c) Property transferred in exchange (see below)	\$ Nil
(d) Securities transferred to the value of (see below)	\$ Nil
(e) Gifts, legacies, annuities and maintenance charges to which transfer is subject	\$ Nil
(f) Other valuable consideration subject to trust transfer (see below)	\$ Nil
(g) VALUE OF LAND, BUILDING, FIXTURES AND GOODWILL SUBJECT TO LAND TRANSFER TAX (total of (a) to (f))	\$ 2.00
(h) VALUE OF ALL CHATTELS - items of tangible personal property (total value for is payable on the value of all chattels unless exempt under the provisions of the "Total Sales Tax Act", R.S.O. 1980, c.434, as amended)	\$ Nil
(i) Other considerations for information not included in (a) or (b) above	\$ Nil
(j) TOTAL CONSIDERATION	\$ 2.00

5. If consideration is nominal, explain relationship between transferor and transferee and state purpose of conveyance. (see Instruction 6)
for severance purposes

6. If the consideration is nominal, is the land subject to any encumbrance? None

7. Other terms and expenses, if necessary. N/A

Seen before me as the City of Ottawa
in the Regional Municipality of Ottawa-Carleton
this 28 day of October 1997

[Signature]
A Commissioner for the City of Ottawa, etc.

[Signature]
John E. Road in Trust

Property Information Record

A Describe nature of instrument: Transfer/Deed of Land

D (i) Address of property being conveyed (if applicable): Corner of Innes Road and, Trim Road, Township of Cumberland

(ii) Assessor's Roll No. (if available):

C Mailing address(es) for future notices of Assessment under the Assessment Act for property being conveyed (see Instructions 7): 146-155 Queen Street, Ottawa, K1P 6L1 (Merrale)
Ottawa, K1P 6L1, No. 146-155 Queen St. R2R 101

D (i) Registration number for fee conveyance of property being conveyed (if available):

(ii) Legal description of property conveyed: Same as in D.(i) above. Yes No HM known

E Name(s) and occupation(s) of each individual transferor:
William J.S. Downish, BEAMANT GREEN-DUST EVANS (D. Bradley Evans)
155 QUEEN ST. 14TH FLOOR, OTTAWA, ONTARIO, K1P 6L1, R.O. Box 99
11255 AVID (RMOC) 2589 St Joseph Blvd, Ottawa, Ont K1K 1S4

For Land Registry Office Use Only

Registration No. 3

Registration Date _____

Land Registry Office No. _____

School Tax Support (Voluntary Election) See reverse for explanation

(a) Are all individual transferees Roman Catholic? Yes No

(b) If Yes, do all individual transferees wish to be Roman Catholic Separate School Supporters? Yes No

(c) Do all individual transferees have French language (Education Rights)? Yes No

(d) If Yes, do all individual transferees wish to support the French Language School Board (where applicable)? Yes No

NOTE: As to (c) and (d) the land being transferred will be assigned to the French Public School Board or Sector unless otherwise directed in (a) and (b). (omit where not applicable)

10-8326700

LRO # 4 Transfer

Received as OC969606 on 2009 04 20 at 13:13

The applicant(s) hereby applies to the Land Registrar.

yyyy mm dd Page 1 of 2

Properties

P/W 14525 - 0825 LT Interest/Estate Fee Simple
Description PART LOT 1 CONCESSION 8, PART 1 PLAN 4R12824; CUMBERLAND
Address CUMBERLAND

Consideration

Consideration \$ 2.00

Transferor(s)

The transferor(s) hereby transfers the land to the transferee(s).

Name READ, JOHN
Address for Service c/o Beaumont Green,
Barristers and Solicitors,
979 Wellington St. W.,
Ottawa, Ontario,
K1Y 2X7

I am at least 18 years of age.

The property is not ordinarily occupied by me and my spouse, who is not separated from me, as our family residence.

This document is not authorized under Power of Attorney by this party.

Transferee(s) Capacity Share

Name IMPERIAL OIL LIMITED
Address for Service 237 4th Avenue S.W.,
Calgary, Alberta,
T2P 3M9

Statements

I am the solicitor for the transferor(s) and the transferee(s) and this transfer is being completed in accordance with my professional standards.

Signed By

David Lorne Dorsch 365 Bay Street Suite 400 acting for Signed 2009 03 30
Toronto M5H 2V1 Transferor(s)
Tel 4168681300
Fax 4168611147

David Lorne Dorsch 365 Bay Street Suite 400 acting for Signed 2009 03 30
Toronto M5H 2V1 Transferee(s)
Tel 4168681300
Fax 4168611147

Submitted By

HUGHES DORSCH GARLAND COLES LLP 365 Bay Street Suite 400 2009 04 20
Toronto M5H 2V1
Tel 4168681300
Fax 4168611147

LRO # 4 Transfer

Received as OC999808 on 2008 04 20 at 13:13

The applicant(s) hereby applies to the Land Registrar.

yyyy mm dd Page 2 of 2

Fees/Taxes/Payment	
---------------------------	--

Statutory Registration Fee	\$80.00
Provincial Land Transfer Tax	\$0.00
Total Paid	\$80.00

LAND TRANSFER TAX STATEMENTS

In the matter of the conveyance of: 14525 - 0825 PART LOT 1 CONCESSION 8, PART 1 PLAN 4R12824; CUMBERLAND

BY: READ, JOHN

TO: IMPERIAL OIL LIMITED

%(all PINs)

1. DORSCH, DAVID

I am

- (a) A person in trust for whom the land conveyed in the above-described conveyance is being conveyed;
- (b) A trustee named in the above-described conveyance to whom the land is being conveyed;
- (c) A transferee named in the above-described conveyance;
- (d) The authorized agent or solicitor acting in this transaction for IMPERIAL OIL LIMITED described in paragraph(s) (c) above.
- (e) The President, Vice-President, Manager, Secretary, Director, or Treasurer authorized to act for _____ described in paragraph(s) () above.
- (f) A transferee described in paragraph () and am making these statements on my own behalf and on behalf of _____ who is my spouse described in paragraph () and as such, I have personal knowledge of the facts herein deposed to.

3. The total consideration for this transaction is allocated as follows:

(a) Monies paid or to be paid in cash	2.00
(b) Mortgages (i) assumed (show principal and interest to be credited against purchase price)	0.00
(ii) Given Back to Vendor	0.00
(c) Property transferred in exchange (detail below)	0.00
(d) Fair market value of the land(s)	0.00
(e) Liens, legacies, annuities and maintenance charges to which transfer is subject	0.00
(f) Other valuable consideration subject to land transfer tax (detail below)	0.00
(g) Value of land, building, fixtures and goodwill subject to land transfer tax (total of (a) to (f))	2.00
(h) VALUE OF ALL CHATTELS - items of tangible personal property	0.00
(i) Other considerations for transaction not included in (g) or (h) above	0.00
(j) Total consideration	2.00

4.

Explanation for nominal considerations:

- d) trustee to beneficial owner (evidence required to be submitted)

5. The land is not subject to an encumbrance**PROPERTY Information Record**

A. Nature of Instrument: Transfer
LRO 4 Registration No. OC966806 Date: 2009/04/20

B. Property(s): PIN 14525 - 0825 Address CUMBERLAND Assessment Roll No

C. Address for Service: 237 4th Avenue S.W.,
Calgary, Alberta,
T2P 3M9

D. (i) Last Conveyance(s): PIN 14525 - 0825 Registration No. LT1259786
(ii) Legal Description for Property Conveyed: Same as in last conveyance? Yes No Not known

E. Tax Statements Prepared By: David Lorne Dorsch
365 Bay Street Suite 400
Toronto M5H 2V1

LAND
 REGISTRY
 OFFICE #4

14565-0003 (LT)

* CERTIFIED IN ACCORDANCE WITH THE LAND TITLES ACT * SUBJECT TO RESERVATIONS IN CROWN GRANT *

PROPERTY DESCRIPTION: PART LOT 1 CONCESSION 8, PART 1 PLAN 4R12824; CUMBERLAND

PROPERTY REMARKS:

ESTATE/QUALIFIER:
 FEE SIMPLE
 LT CONVERSION QUALIFIED

RECENTLY:
 RE-ENTRY FROM 14525-0825

PIN CREATION DATE:
 2012/03/26

OWNERS' NAMES
 7749805 CANADA INC.

CAPACITY SHARE
 ROWN

REG. NUM.	DATE	INSTRUMENT TYPE	AMOUNT	PARTIES FROM	PARTIES TO	CERT/CHKD
** PRINTOUT INCLUDES ALL DOCUMENT TYPES AND DELETED INSTRUMENTS SINCE 2012/03/26 **						
**SUBJECT, ON FIRST REGISTRATION UNDER THE LAND TITLES ACT, TO:						
** SUBSECTION 44 (1) OF THE LAND TITLES ACT, EXCEPT PARAGRAPH 11, PARAGRAPH 14, PROVINCIAL SUCCESSION DUTIES *						
** AND ESCHEATS OR FORFEITURE TO THE CROWN.						
** THE RIGHTS OF ANY PERSON WHO WOULD, BUT FOR THE LAND TITLES ACT, BE ENTITLED TO THE LAND OR ANY PART OF						
** IT THROUGH LENGTH OF ADVERSE POSSESSION, PRESCRIPTION, MISDESCRIPTION OR BOUNDARIES SETTLED BY						
** CONVENTION.						
** ANY LEASE TO WHICH THE SUBSECTION 70(2) OF THE REGISTRY ACT APPLIES.						
**DATE OF CONVERSION TO LAND TITLES: 1999/12/20 **						
RR2392B	1961/12/06	BYLAW				C
50R6941	1990/10/16	PLAN REFERENCE				C
4R12824	1997/04/09	PLAN REFERENCE				C
N757224	1997/10/01	AGREEMENT		*** DELETED AGAINST THIS PROPERTY *** IMPERIAL OIL LIMITED	THE REGIONAL MUNICIPALITY OF OTTAWA-CARLETON	
OC1298421	2011/10/26	TRANSFER	\$380,000	IMPERIAL OIL LIMITED	7749805 CANADA INC.	C
REMARKS: PLANNING ACT STATEMENTS						
OC1298422	2011/10/26	APL ANNEX REST COV		7749805 CANADA INC.		C
REMARKS: EXPIRY 2051/10/26.						
OC1460737	2013/03/19	APL (GENERAL)		*** COMPLETELY DELETED *** CITY OF OTTAWA		
REMARKS: DELETING N757224						

NOTE: ADJOINING PROPERTIES SHOULD BE INVESTIGATED TO ASCERTAIN DESCRIPTIVE INCONSISTENCIES, IF ANY, WITH DESCRIPTION REPRESENTED FOR THIS PROPERTY.
 NOTE: ENSURE THAT YOUR PRINTOUT STATES THE TOTAL NUMBER OF PAGES AND THAT YOU HAVE PICKED THEM ALL UP.

CHAIN OF TITLE REPORT

Project #:
Address: 5210 Innes Road, Ottawa
Legal Description: Part lot 1, Concession 8 Cumberland as Part 1, 4R12824

Searched at: Ottawa
LRO #: 4

****Updated search from 2009****

PIN #: 14595-0003(LT)

INSTR #	DOC. TYPE	REG. DATE	PARTY FROM	PARTY TO
OC1298421	Deed (Present Owner)	26 10 2011	Imperial Oil Limited	7749805 Canada Inc.

LAND
 REGISTRY
 OFFICE #4

14565-0003 (LT)

* CERTIFIED IN ACCORDANCE WITH THE LAND TITLES ACT * SUBJECT TO RESERVATIONS IN CROWN GRANT *

PROPERTY DESCRIPTION: PART LOT 1 CONCESSION 8, PART 1 PLAN 4R12824; CUMBERLAND

PROPERTY REMARKS:

ESTATE/QUALIFIER:
 FEE SIMPLE
 LT CONVERSION QUALIFIED

RECENTLY:
 RE-ENTRY FROM 14525-0825

PIN CREATION DATE:
 2012/03/26

OWNERS' NAMES
 7749805 CANADA INC.

CAPACITY SHARE
 ROWN

REG. NUM.	DATE	INSTRUMENT TYPE	AMOUNT	PARTIES FROM	PARTIES TO	CERT/CHKD
** PRINTOUT INCLUDES ALL DOCUMENT TYPES AND DELETED INSTRUMENTS SINCE 2012/03/26 **						
**SUBJECT, ON FIRST REGISTRATION UNDER THE LAND TITLES ACT, TO:						
** SUBSECTION 44 (1) OF THE LAND TITLES ACT, EXCEPT PARAGRAPH 11, PARAGRAPH 14, PROVINCIAL SUCCESSION DUTIES *						
** AND ESCHEATS OR FORFEITURE TO THE CROWN.						
** THE RIGHTS OF ANY PERSON WHO WOULD, BUT FOR THE LAND TITLES ACT, BE ENTITLED TO THE LAND OR ANY PART OF						
** IT THROUGH LENGTH OF ADVERSE POSSESSION, PRESCRIPTION, MISDESCRIPTION OR BOUNDARIES SETTLED BY						
** CONVENTION.						
** ANY LEASE TO WHICH THE SUBSECTION 70(2) OF THE REGISTRY ACT APPLIES.						
**DATE OF CONVERSION TO LAND TITLES: 1999/12/20 **						
RR2392B	1961/12/06	BYLAW				C
50R6941	1990/10/16	PLAN REFERENCE				C
4R12824	1997/04/09	PLAN REFERENCE				C
N757224	1997/10/01	AGREEMENT		*** DELETED AGAINST THIS PROPERTY *** IMPERIAL OIL LIMITED	THE REGIONAL MUNICIPALITY OF OTTAWA-CARLETON	
OC1298421	2011/10/26	TRANSFER	\$380,000	IMPERIAL OIL LIMITED	7749805 CANADA INC.	C
REMARKS: PLANNING ACT STATEMENTS						
OC1298422	2011/10/26	APL ANNEX REST COV		7749805 CANADA INC.		C
REMARKS: EXPIRY 2051/10/26.						
OC1460737	2013/03/19	APL (GENERAL)		*** COMPLETELY DELETED *** CITY OF OTTAWA		
REMARKS: DELETING N757224						

NOTE: ADJOINING PROPERTIES SHOULD BE INVESTIGATED TO ASCERTAIN DESCRIPTIVE INCONSISTENCIES, IF ANY, WITH DESCRIPTION REPRESENTED FOR THIS PROPERTY.
 NOTE: ENSURE THAT YOUR PRINTOUT STATES THE TOTAL NUMBER OF PAGES AND THAT YOU HAVE PICKED THEM ALL UP.



FE Fisher
Environmental
Ltd.

400 Esna Park Dr., #15
Markham, Ontario
L3R 3K2
Tel: 905 475-7755
Fax: 905 475-7718

KEY PLAN



LEGEND

PROJECT NAME AND ADDRESS

PHASE ONE ESA
5210 INNES ROAD,
OTTAWA, ON

PROJECT NO.
FE-P 21-10990

DATE
2 MARCH 2021

SCALE
AS SHOWN

FIGURE: B1

Aerial Photograph
1946



**Fisher
Environmental
Ltd.**

400 Esna Park Dr., #15
Markham, Ontario
L3R 3K2
Tel: 905 475-7755
Fax: 905 475-7718

KEY PLAN



LEGEND

PROJECT NAME AND ADDRESS

**PHASE ONE ESA
5210 INNES ROAD,
OTTAWA, ON**

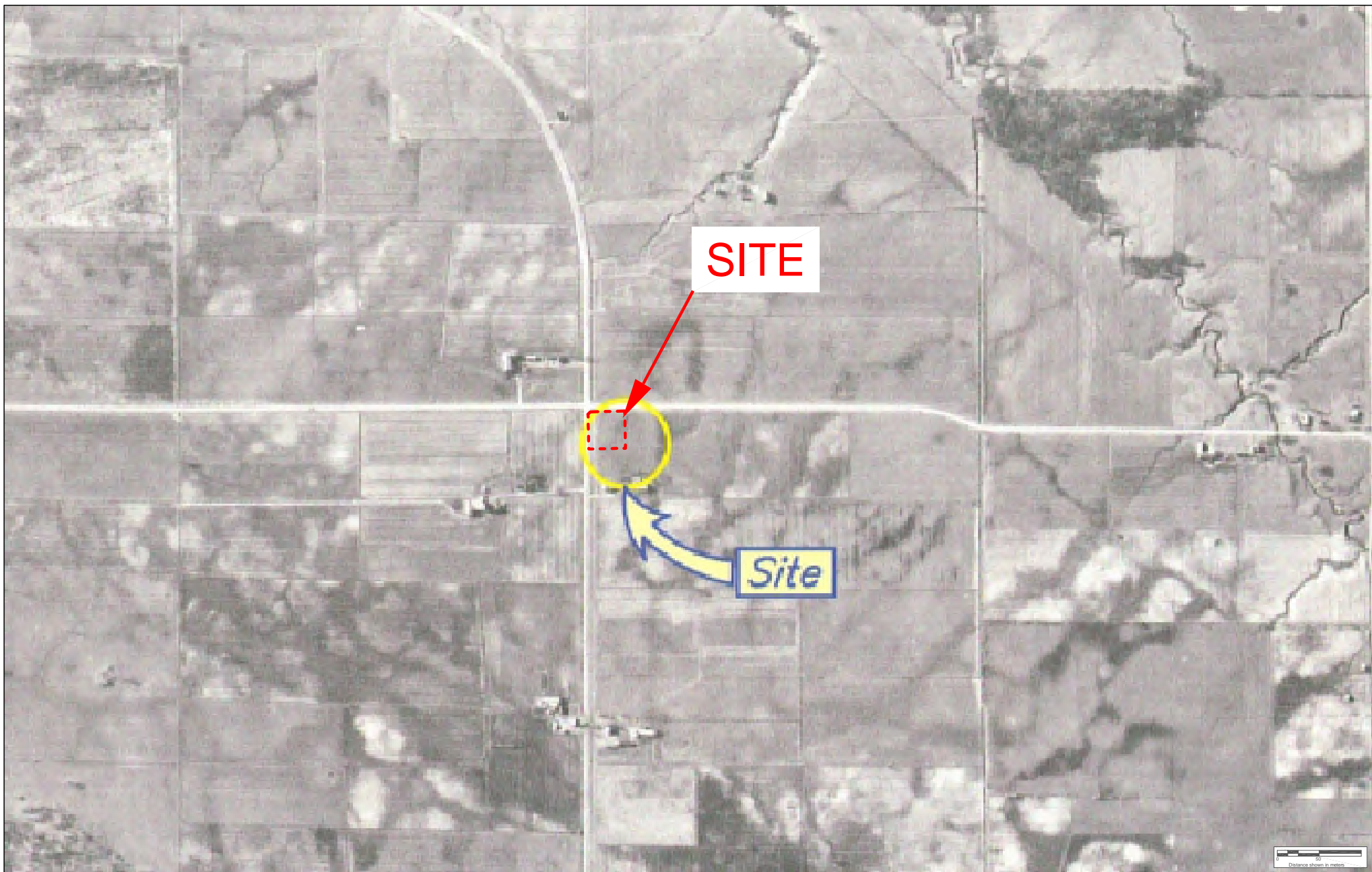
**PROJECT NO.
FE-P 21-10990**

**DATE
2 MARCH 2021**

**SCALE
AS SHOWN**

FIGURE: B2

**Aerial Photograph
1955**



**Fisher
Environmental
Ltd.**

400 Esna Park Dr., #15
Markham, Ontario
L3R 3K2

Tel: 905 475-7755
Fax: 905 475-7718

KEY PLAN



LEGEND

PROJECT NAME AND ADDRESS

**PHASE ONE ESA
5210 INNES ROAD,
OTTAWA, ON**

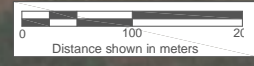
**PROJECT NO.
FE-P 21-10990**

**DATE
2 MARCH 2021**

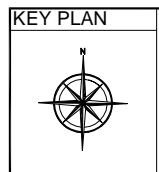
**SCALE
AS SHOWN**

FIGURE: B3

**Aerial Photograph
1967**



 **Fisher
Environmental
Ltd.**
400 Esna Park Dr., #15
Markham, Ontario
L3R 3K2
Tel: 905 475-7755
Fax: 905 475-7718



LEGEND

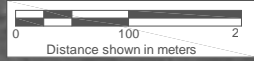
PROJECT NAME AND ADDRESS
PHASE ONE ESA
5210 INNES ROAD,
OTTAWA, ON

PROJECT NO.
FE-P 21-10990
DATE
2 MARCH 2021
SCALE
AS SHOWN

FIGURE: B4
Aerial Photograph
1976



SITE



**Fisher
Environmental
Ltd.**
400 Esna Park Dr., #15 Tel: 905 475-7755
Markham, Ontario Fax: 905 475-7718
L3R 3K2

KEY PLAN



LEGEND

PROJECT NAME AND ADDRESS

**PHASE ONE ESA
5210 INNES ROAD,
OTTAWA, ON**

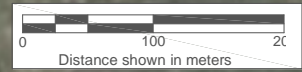
**PROJECT NO.
FE-P 21-10990**

**DATE
2 MARCH 2021**

**SCALE
AS SHOWN**

FIGURE: B5

**Aerial Photograph
1991**



**Fisher
Environmental
Ltd.**

400 Esna Park Dr., #15
Markham, Ontario
L3R 3K2

Tel: 905 475-7755
Fax: 905 475-7718

KEY PLAN



LEGEND

PROJECT NAME AND ADDRESS

**PHASE ONE ESA
5210 INNES ROAD,
OTTAWA, ON**

PROJECT NO.
FE-P 21-10990

DATE
2 MARCH 2021

SCALE
AS SHOWN

FIGURE: B6

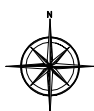
Aerial Photo 2002



**Fisher
Environmental
Ltd.**

400 Esna Park Dr., #15
Markham, Ontario
L3R 3K2
Tel: 905 475-7755
Fax: 905 475-7718

KEY PLAN



LEGEND

PROJECT NAME AND ADDRESS

**PHASE ONE ESA
5210 INNES ROAD,
OTTAWA, ON**

**PROJECT NO.
FE-P 21-10990**

**DATE
2 MARCH 2021**

**SCALE
AS SHOWN**

FIGURE: B7

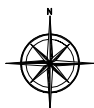
**Aerial Photograph
2008**



**Fisher
Environmental
Ltd.**

400 Esna Park Dr., #15 Tel: 905 475-7755
Markham, Ontario Fax: 905 475-7718
L3R 3K2

KEY PLAN



LEGEND

PROJECT NAME AND ADDRESS

**PHASE ONE ESA
5210 INNES ROAD,
OTTAWA, ON**

PROJECT NO.
FE-P 21-10990

DATE
2 MARCH 2021

SCALE
AS SHOWN

FIGURE: B8

**Aerial Photograph
2018**

**APPENDIX B – ERIS REPORT, DOCUMENTATION OF INTERVIEWS,
SITE PHOTOGRAPHS AND OTHER SOURCE OF INFORMATION**



DATABASE REPORT

Project Property: *Phase I ESA
5210 Innes Road
Orléans ON K4A 0G4*

Project No: *21-10990*

Report Type: *Standard Report*

Order No: *21022300219*

Requested by: *Fisher Environmental Ltd.*

Date Completed: *February 26, 2021*

Table of Contents

Table of Contents.....	2
Executive Summary.....	3
Executive Summary: Report Summary.....	4
Executive Summary: Site Report Summary - Project Property.....	6
Executive Summary: Site Report Summary - Surrounding Properties.....	7
Executive Summary: Summary By Data Source.....	15
Map.....	27
Aerial.....	28
Topographic Map.....	29
Detail Report.....	30
Unplottable Summary.....	147
Unplottable Report.....	149
Appendix: Database Descriptions.....	161
Definitions.....	170

Notice: IMPORTANT LIMITATIONS and YOUR LIABILITY

Reliance on information in Report: This report DOES NOT replace a full Phase I Environmental Site Assessment but is solely intended to be used as a database review of environmental records.

License for use of information in Report: No page of this report can be used without this cover page, this notice and the project property identifier. The information in Report(s) may not be modified or re-sold.

Your Liability for misuse: Using this Service and/or its reports in a manner contrary to this Notice or your agreement will be in breach of copyright and contract and ERIS may obtain damages for such mis-use, including damages caused to third parties, and gives ERIS the right to terminate your account, rescind your license to any previous reports and to bar you from future use of the Service.

No warranty of Accuracy or Liability for ERIS: The information contained in this report has been produced by ERIS Information Limited Partnership ("ERIS") using various sources of information, including information provided by Federal and Provincial government departments. The report applies only to the address and up to the date specified on the cover of this report, and any alterations or deviation from this description will require a new report. This report and the data contained herein does not purport to be and does not constitute a guarantee of the accuracy of the information contained herein and does not constitute a legal opinion nor medical advice. Although ERIS has endeavored to present you with information that is accurate, ERIS disclaims, any and all liability for any errors, omissions, or inaccuracies in such information and data, whether attributable to inadvertence, negligence or otherwise, and for any consequences arising therefrom. Liability on the part of ERIS is limited to the monetary value paid for this report.

Trademark and Copyright: You may not use the ERIS trademarks or attribute any work to ERIS other than as outlined above. This Service and Report (s) are protected by copyright owned by ERIS Information Limited Partnership. Copyright in data used in the Service or Report(s) (the "Data") is owned by ERIS or its licensors. The Service, Report(s) and Data may not be copied or reproduced in whole or in any substantial part without prior written consent of ERIS.

Executive Summary

Property Information:

Project Property: *Phase I ESA
5210 Innes Road Orléans ON K4A 0G4*

Project No: *21-10990*

Coordinates:

Latitude: *45.4703455*
Longitude: *-75.4532749*
UTM Northing: *5,035,301.90*
UTM Easting: *464,568.50*
UTM Zone: *18T*

Elevation: *285 FT
86.88 M*

Order Information:

Order No: *21022300219*
Date Requested: *February 23, 2021*
Requested by: *Fisher Environmental Ltd.*
Report Type: *Standard Report*

Historical/Products:

Executive Summary: Report Summary

<i>Database</i>	<i>Name</i>	<i>Searched</i>	<i>Project Property</i>	<i>Within 0.25 km</i>	<i>Total</i>
AAGR	<i>Abandoned Aggregate Inventory</i>	Y	0	0	0
AGR	<i>Aggregate Inventory</i>	Y	0	0	0
AMIS	<i>Abandoned Mine Information System</i>	Y	0	0	0
ANDR	<i>Anderson's Waste Disposal Sites</i>	Y	0	0	0
AST	<i>Aboveground Storage Tanks</i>	Y	0	0	0
AUWR	<i>Automobile Wrecking & Supplies</i>	Y	0	0	0
BORE	<i>Borehole</i>	Y	0	2	2
CA	<i>Certificates of Approval</i>	Y	0	2	2
CDRY	<i>Dry Cleaning Facilities</i>	Y	0	0	0
CFOT	<i>Commercial Fuel Oil Tanks</i>	Y	0	0	0
CHEM	<i>Chemical Manufacturers and Distributors</i>	Y	0	0	0
CHM	<i>Chemical Register</i>	Y	0	0	0
CNG	<i>Compressed Natural Gas Stations</i>	Y	0	0	0
COAL	<i>Inventory of Coal Gasification Plants and Coal Tar Sites</i>	Y	0	0	0
CONV	<i>Compliance and Convictions</i>	Y	0	0	0
CPU	<i>Certificates of Property Use</i>	Y	0	0	0
DRL	<i>Drill Hole Database</i>	Y	0	0	0
DTNK	<i>Delisted Fuel Tanks</i>	Y	0	0	0
EASR	<i>Environmental Activity and Sector Registry</i>	Y	0	1	1
EBR	<i>Environmental Registry</i>	Y	0	0	0
ECA	<i>Environmental Compliance Approval</i>	Y	0	2	2
EEM	<i>Environmental Effects Monitoring</i>	Y	0	0	0
EHS	<i>ERIS Historical Searches</i>	Y	1	7	8
EIIS	<i>Environmental Issues Inventory System</i>	Y	0	0	0
EMHE	<i>Emergency Management Historical Event</i>	Y	0	0	0
EPAR	<i>Environmental Penalty Annual Report</i>	Y	0	0	0
EXP	<i>List of Expired Fuels Safety Facilities</i>	Y	0	3	3
FCON	<i>Federal Convictions</i>	Y	0	0	0
FCS	<i>Contaminated Sites on Federal Land</i>	Y	0	0	0
FOFT	<i>Fisheries & Oceans Fuel Tanks</i>	Y	0	0	0
FRST	<i>Federal Identification Registry for Storage Tank Systems (FIRSTS)</i>	Y	0	0	0
FST	<i>Fuel Storage Tank</i>	Y	0	8	8
FSTH	<i>Fuel Storage Tank - Historic</i>	Y	0	3	3
GEN	<i>Ontario Regulation 347 Waste Generators Summary</i>	Y	0	36	36
GHG	<i>Greenhouse Gas Emissions from Large Facilities</i>	Y	0	0	0
HINC	<i>TSSA Historic Incidents</i>	Y	0	1	1

Database	Name	Searched	Project Property	Within 0.25 km	Total
IAFT	<i>Indian & Northern Affairs Fuel Tanks</i>	Y	0	0	0
INC	<i>Fuel Oil Spills and Leaks</i>	Y	0	0	0
LIMO	<i>Landfill Inventory Management Ontario</i>	Y	0	0	0
MINE	<i>Canadian Mine Locations</i>	Y	0	0	0
MNR	<i>Mineral Occurrences</i>	Y	0	0	0
NATE	<i>National Analysis of Trends in Emergencies System (NATES)</i>	Y	0	0	0
NCPL	<i>Non-Compliance Reports</i>	Y	0	0	0
NDFT	<i>National Defense & Canadian Forces Fuel Tanks</i>	Y	0	0	0
NDSP	<i>National Defense & Canadian Forces Spills</i>	Y	0	0	0
NDWD	<i>National Defence & Canadian Forces Waste Disposal Sites</i>	Y	0	0	0
NEBI	<i>National Energy Board Pipeline Incidents</i>	Y	0	0	0
NEBP	<i>National Energy Board Wells</i>	Y	0	0	0
NEES	<i>National Environmental Emergencies System (NEES)</i>	Y	0	0	0
NPCB	<i>National PCB Inventory</i>	Y	0	0	0
NPRI	<i>National Pollutant Release Inventory</i>	Y	0	0	0
OGWE	<i>Oil and Gas Wells</i>	Y	0	0	0
OOGW	<i>Ontario Oil and Gas Wells</i>	Y	0	0	0
OPCB	<i>Inventory of PCB Storage Sites</i>	Y	0	0	0
ORD	<i>Orders</i>	Y	0	0	0
PAP	<i>Canadian Pulp and Paper</i>	Y	0	0	0
PCFT	<i>Parks Canada Fuel Storage Tanks</i>	Y	0	0	0
PES	<i>Pesticide Register</i>	Y	0	0	0
PINC	<i>Pipeline Incidents</i>	Y	0	0	0
PRT	<i>Private and Retail Fuel Storage Tanks</i>	Y	0	1	1
PTTW	<i>Permit to Take Water</i>	Y	0	0	0
REC	<i>Ontario Regulation 347 Waste Receivers Summary</i>	Y	0	0	0
RSC	<i>Record of Site Condition</i>	Y	1	0	1
RST	<i>Retail Fuel Storage Tanks</i>	Y	0	0	0
SCT	<i>Scott's Manufacturing Directory</i>	Y	0	0	0
SPL	<i>Ontario Spills</i>	Y	0	6	6
SRDS	<i>Wastewater Discharger Registration Database</i>	Y	0	0	0
TANK	<i>Anderson's Storage Tanks</i>	Y	0	0	0
TCFT	<i>Transport Canada Fuel Storage Tanks</i>	Y	0	0	0
VAR	<i>Variances for Abandonment of Underground Storage Tanks</i>	Y	0	0	0
WDS	<i>Waste Disposal Sites - MOE CA Inventory</i>	Y	0	0	0
WDSH	<i>Waste Disposal Sites - MOE 1991 Historical Approval Inventory</i>	Y	0	0	0
WWIS	<i>Water Well Information System</i>	Y	3	28	31
Total:			5	100	105

Executive Summary: Site Report Summary - Project Property

<i>Map Key</i>	<i>DB</i>	<i>Company/Site Name</i>	<i>Address</i>	<i>Dir/Dist (m)</i>	<i>Elev diff (m)</i>	<i>Page Number</i>
<u>1</u>	RSC	Imperial Oil Limited	No municipal address. ON	E/4.5	0.00	<u>30</u>
<u>2</u>	EHS		Trim Road Orleans ON	WNW/18.6	0.00	<u>30</u>
<u>3</u>	WWIS		TRIM RD. @ INNES RD. OTTAWA ON <i>Well ID:</i> 7132442	NW/23.2	0.00	<u>30</u>
<u>4</u>	WWIS		TRIM RD @ INNES RD Ottawa ON <i>Well ID:</i> 7143199	NW/24.5	0.00	<u>33</u>
<u>5</u>	WWIS		TRIM RD & INNES RD ON <i>Well ID:</i> 7123332	ENE/56.4	0.00	<u>35</u>

Executive Summary: Site Report Summary - Surrounding Properties

Map Key	DB	Company/Site Name	Address	Dir/Dist (m)	Elev Diff (m)	Page Number
6	SPL	LAILAW TRANSIT	INTERSECTION OF TRIM AND INNES, INNES AND PROVENCE, BEATRICE DES LOGE SCHOOL OTTAWA CITY ON	WNW/84.1	0.00	42
6	EHS		N/E Corner of intersection of Trim Rd & Innes Rd Ottawa ON	WNW/84.1	0.00	42
6	CA	6095186 Canada Inc.	Innes Road and Trim Road, Part A and Lot 1, Concession 8, Ward 1 Ottawa ON	WNW/84.1	0.00	43
6	SPL	City of Ottawa	Innes Rd @ Trim Rd Ottawa ON	WNW/84.1	0.00	43
7	WWIS		2035 TRIM RD lot 1 con 8 CUMBERLAND ON <i>Well ID: 7275787</i>	SE/105.3	1.00	43
8	FSTH	ULTRAMAR LTEE ATT JOSEE TREMBLAY	1985 TRIM RD OTTAWA ON K4A 4R7	NNW/106.8	-1.00	45
8	CA	Ultramar Ltee/Ultramar Ltd.	1985 Trim Rd Ottawa ON K4A 4R7	NNW/106.8	-1.00	46
8	EHS		1985 Trim Road Orleans ON K4A 4R7	NNW/106.8	-1.00	46
8	FST	MAC'S CONVENIENCE STORES INC	1985 TRIM RD OTTAWA K4A 4R7 ON CA 1985 TRIM RD OTTAWA K4A 4R7 ON CA ON	NNW/106.8	-1.00	46
8	FST	MAC'S CONVENIENCE STORES INC	1985 TRIM RD OTTAWA K4A 4R7 ON CA 1985 TRIM RD OTTAWA K4A 4R7 ON CA ON	NNW/106.8	-1.00	47
8	FST	MAC'S CONVENIENCE STORES INC	1985 TRIM RD OTTAWA K4A 4R7 ON CA 1985 TRIM RD OTTAWA K4A 4R7 ON CA ON	NNW/106.8	-1.00	48

Map Key	DB	Company/Site Name	Address	Dir/Dist (m)	Elev Diff (m)	Page Number
8	FST	MAC'S CONVENIENCE STORES INC	1985 TRIM RD OTTAWA K4A 4R7 ON CA 1985 TRIM RD OTTAWA K4A 4R7 ON CA ON	NNW/106.8	-1.00	48
8	ECA	Ultramar Ltee/Ultramar Ltd.	1985 Trim Rd Ottawa ON H3A 3L3	NNW/106.8	-1.00	49
8	FST		1985 TRIM RD OTTAWA ON K4A 4R7	NNW/106.8	-1.00	49
9	WWIS		2035 TRIM RD ON Well ID: 7221028	SSE/107.0	1.00	49
10	WWIS		1985 TRIM RD OTTAWA ON Well ID: 7200447	NNW/109.1	-1.00	52
11	WWIS		2035 TRIM RD ON Well ID: 7221029	SSE/109.2	1.00	55
12	EHS		Trim Rd Innes Rd Ottawa ON	WNW/109.8	0.00	58
13	WWIS		1985 TRIM RD OTTAWA ON Well ID: 7200446	NW/112.7	-1.00	58
14	WWIS		1985 TRIM RD OTTAWA ON Well ID: 7200448	WNW/116.5	0.00	61
15	WWIS		2033 TRIM ROAD Ottawa ON Well ID: 7221022	S/117.1	1.00	64
16	WWIS		1985 TRIM RD OTTAWA ON Well ID: 7200449	NW/117.8	-1.00	67
17	WWIS		1961 TRIM ROAD OTTAWA ON Well ID: 1536313	NW/124.3	-1.00	70
17	WWIS		1961 TRIM ROAD OTTAWA ON Well ID: 1536398	NW/124.3	-1.00	72

Map Key	DB	Company/Site Name	Address	Dir/Dist (m)	Elev Diff (m)	Page Number
18	WWIS		lot A con 8 ON Well ID: 1518164	NNW/125.2	-1.00	74
19	WWIS		2033 TRIM ROAD Ottawa ON Well ID: 7221021	SE/130.0	1.00	77
20	WWIS		2035 TRIM RD. OTTAWA ON Well ID: 7226784	SSE/136.2	1.00	80
21	WWIS		ON Well ID: 7176825	SSE/144.6	1.00	82
22	WWIS		2035 TRIM RD. OTTAWA ON Well ID: 7226785	SE/146.1	1.00	83
23	WWIS		2035 TRIM RD, OTTAWA ON Well ID: 7226786	SE/147.9	1.00	85
24	WWIS		2035 TRIM RD. OTTAWA ON Well ID: 7226781	SSE/154.8	1.00	87
25	SPL		Ottawa ON	S/161.7	1.00	89
26	WWIS		2035 TRIM RD. OTTAWA ON Well ID: 7226783	SSE/162.8	1.00	90
27	WWIS		2035 TRIM RD. OTTAWA ON Well ID: 7226782	SSE/164.8	1.00	92
28	WWIS		2035 TRIM RD Ottawa ON Well ID: 7181202	SSE/166.7	1.00	94
29	WWIS		2033 TRIM ROAD Ottawa ON Well ID: 7221023	E/168.6	0.00	97
30	WWIS		2035 TRIM RD Ottawa ON Well ID: 7221025	SE/168.7	1.00	99

Map Key	DB	Company/Site Name	Address	Dir/Dist (m)	Elev Diff (m)	Page Number
31	PRT	CUMBERLAND TWP ROADS DEPT	2035 TRIM RD LOT 1 CON 8 CUMBERLAND TWP ON K4A 3R2	SE/170.8	1.00	102
31	SPL	PUC	AT 2035 TRIM RD. AT THE CUMBERLAND TWP. YARD STORAGE TANK CUMBERLAND TOWNSHIP ON K4A 3R2	SE/170.8	1.00	102
31	GEN	CUMBERLAND, TOWNSHIP OF	MUNICIPAL ROADS GARAGE 2035 TRIM ROAD CUMBERLAND ON K4A 3R2	SE/170.8	1.00	103
31	GEN	CUMBERLAND, TOWNSHIP OF 08-703	MUNICIPAL ROADS GARAGE 2035 TRIM ROAD CUMBERLAND ON K4A 3R2	SE/170.8	1.00	103
31	GEN	CUMBERLAND, TOWNSHIP OF	2035 TRIM ROAD CUMBERLAND ON K0A 1S0	SE/170.8	1.00	104
31	GEN	OTTAWA-CARLETON, REGIONAL MUNICIPALITY OF	2035 TRIM ROAD NAVAN ON K4A 7J5	SE/170.8	1.00	104
31	GEN	OTTAWA-CARLTON, REGIONAL MUNICIPALITY OF	2035 TRIM ROAD NAVAN ON K4A 3K5	SE/170.8	1.00	105
31	GEN	City of Ottawa	2035 Trim Road Ottawa ON K4A 3R2	SE/170.8	1.00	106
31	GEN	City of Ottawa	2035 Trim Road Ottawa ON K4A 3R2	SE/170.8	1.00	107
31	FSTH	REGIONAL MUNICIPALITY OF OTTAWA CARLETON ATTN : MARC LEVESQUE	2035 TRIM RD LOT 1 CON 8 CUMBERLAND TWP ON K4A 3R2	SE/170.8	1.00	108
31	FSTH	REGIONAL MUNICIPALITY OF OTTAWA CARLETON ATTN : MARC LEVESQUE	2035 TRIM RD NAVAN ON	SE/170.8	1.00	108
31	GEN	City of Ottawa	2035 Trim Road Orleans ON K4A 3R2	SE/170.8	1.00	109
31	EHS		2035 Trim Road Ottawa ON K4A 3R2	SE/170.8	1.00	109

<i>Map Key</i>	<i>DB</i>	<i>Company/Site Name</i>	<i>Address</i>	<i>Dir/Dist (m)</i>	<i>Elev Diff (m)</i>	<i>Page Number</i>
31	GEN	City of Ottawa	2035 Trim Road Ottawa ON K4A 3R2	SE/170.8	1.00	109
31	GEN	City of Ottawa	2035 Trim Orleans ON K4A 3R2	SE/170.8	1.00	110
31	SPL	Harold Marcus Limited	2035 Trim Rd Ottawa ON K4A 3R2	SE/170.8	1.00	110
31	GEN	City of Ottawa	2035 Trim Orleans ON K4A 3R2	SE/170.8	1.00	110
31	GEN	City of Ottawa	2035 Trim Road Ottawa ON K4A 3R2	SE/170.8	1.00	111
31	GEN	City of Ottawa	2035 Trim Orleans ON K4A 3R2	SE/170.8	1.00	112
31	FST	REGIONAL MUNICIPALITY OF OTTAWA CARLETON	2035 TRIM RD OTTAWA K4A 3R2 ON CA ON	SE/170.8	1.00	112
31	FST	REGIONAL MUNICIPALITY OF OTTAWA CARLETON	2035 TRIM RD OTTAWA K4A 3R2 ON CA ON	SE/170.8	1.00	112
31	FST	REGIONAL MUNICIPALITY OF OTTAWA CARLETON	2035 TRIM RD OTTAWA K4A 3R2 ON CA ON	SE/170.8	1.00	113
31	GEN	City of Ottawa	2035 Trim Orleans ON K4A 3R2	SE/170.8	1.00	113
31	GEN	City of Ottawa	2035 Trim Road Ottawa ON K4A 3R2	SE/170.8	1.00	114
31	EHS		2035 Trim Road Ottawa ON	SE/170.8	1.00	114
31	GEN	City of Ottawa	2035 Trim Road Ottawa ON	SE/170.8	1.00	115

Map Key	DB	Company/Site Name	Address	Dir/Dist (m)	Elev Diff (m)	Page Number
31	GEN	City of Ottawa	2035 Trim Orleans ON	SE/170.8	1.00	115
31	ECA	City of Ottawa	2035 Trim Rd Ottawa ON K2G 6J8	SE/170.8	1.00	116
31	GEN	City of Ottawa	2035 Trim Road Ottawa ON K1P1J1	SE/170.8	1.00	116
31	GEN	City of Ottawa	2035 Trim Road Ottawa ON K1P1J1	SE/170.8	1.00	117
31	GEN	City of Ottawa	2035 Trim Road Ottawa ON K1P1J1	SE/170.8	1.00	118
31	GEN	City of Ottawa Public Works & Environmental Services, East Roads	2035 Trim Road Ottawa ON K1P1J1	SE/170.8	1.00	119
31	EXP	REGIONAL MUNICIPALITY OF OTTAWA CARLETON	2035 TRIM RD OTTAWA K4A 3R2 ON CA ON	SE/170.8	1.00	119
31	EXP	REGIONAL MUNICIPALITY OF OTTAWA CARLETON	2035 TRIM RD OTTAWA K4A 3R2 ON CA ON	SE/170.8	1.00	120
31	EXP	REGIONAL MUNICIPALITY OF OTTAWA CARLETON	2035 TRIM RD OTTAWA K4A 3R2 ON CA ON	SE/170.8	1.00	120
32	WWIS		2035 TRIM RD Ottawa ON Well ID: 7181203	SSE/172.8	1.00	121
33	EASR	RIVERSTONE (TRIM ROAD) LIMITED PARTNERSHIP	1980 Trim Road Ottawa ON K4A 4S7	WNW/173.0	-0.67	124
34	WWIS		2035 TRIM RD Ottawa ON Well ID: 7221027	SE/174.4	1.00	124
35	EHS		5150 Innes Road Ottawa Ontario Orléans ON K4A 3N4	WSW/177.7	0.00	127

Map Key	DB	Company/Site Name	Address	Dir/Dist (m)	Elev Diff (m)	Page Number
36	GEN	Sobeys Pharmacy	5150 Innes Rd Orleans ON K4A0G4	WSW/180.6	0.00	127
36	GEN	Sobeys Pharmacy	5150 Innes Rd Orleans ON K4A0G4	WSW/180.6	0.00	127
36	SPL	Hydro One	5150 Innes Road, Orleans Ottawa ON	WSW/180.6	0.00	128
37	WWIS		lot A con 9 ON Well ID: 1512775	WNW/194.4	-1.03	128
38	WWIS		2035 TRIM RD lot 1 con 8 Ottawa ON Well ID: 7221026	ESE/196.2	1.00	130
39	WWIS		2035 TRIM RD Ottawa ON Well ID: 7221024	SE/197.8	1.00	133
40	HINC		110 BRIARGATE [PRIVATE] OTTAWA ON K4A 0C5	NNW/204.5	-1.00	136
41	EHS		5150 Innes Road Ottawa ON K4A 0G4	WSW/208.3	0.69	136
42	WWIS		lot 1 con 9 ON Well ID: 1512782	WSW/210.8	0.00	137
43	GEN	Trim Pet Hospital	2010 Trim Road uni 14 Orleans ON K4A 0G4	SW/216.4	1.00	139
43	GEN	Trim Pet Hospital	2010 Trim Road uni 14 Orleans ON K4A 0G4	SW/216.4	1.00	140
43	GEN	Trim Pet Hospital	2010 Trim Road uni 14 Orleans ON K4A 0G4	SW/216.4	1.00	140
43	GEN	Trim Pet Hospital	2010 Trim Road uni 14 Orleans ON K4A 0G4	SW/216.4	1.00	140

<i>Map Key</i>	<i>DB</i>	<i>Company/Site Name</i>	<i>Address</i>	<i>Dir/Dist (m)</i>	<i>Elev Diff (m)</i>	<i>Page Number</i>
43	GEN	Trim Pet Hospital	2010 Trim Road unit 14 Orleans ON K4A 0G4	SW/216.4	1.00	141
43	GEN	Trim Pet Hospital	2010 Trim Road unit 14 Orleans ON	SW/216.4	1.00	141
43	GEN	Trim Pet Hospital	2010 Trim Road unit 14 Orleans ON K4A 0G4	SW/216.4	1.00	141
43	GEN	Trim Pet Hospital	2010 Trim Road unit 14 Orleans ON K4A 0G4	SW/216.4	1.00	142
43	GEN	Faltas & Marks Medicine Prof Corp	2010 Trim Road, Unit 7 Orleans ON K4A 0G4	SW/216.4	1.00	142
43	GEN	Trim Pet Hospital	2010 Trim Road unit 14 Orleans ON K4A 0G4	SW/216.4	1.00	142
43	GEN	Trim Pet Hospital	2010 Trim Road unit 14 Orleans ON K4A 0G4	SW/216.4	1.00	143
43	GEN	Trim Pet Hospital	2010 Trim Road unit 14 Orleans ON K4A 0G4	SW/216.4	1.00	143
43	GEN	Trim Road Veterinary Professional Corporation	2010 Trim Rd Ottawa ON K4A 0G4	SW/216.4	1.00	143
44	BORE		ON	WNW/221.7	-1.00	144
45	BORE		ON	WSW/224.8	0.69	145

Executive Summary: Summary By Data Source

BORE - Borehole

A search of the BORE database, dated 1875-Jul 2018 has found that there are 2 BORE site(s) within approximately 0.25 kilometers of the project property.

<u>Equal/Higher Elevation</u>	<u>Address</u>	<u>Direction</u>	<u>Distance (m)</u>	<u>Map Key</u>
	ON	WSW	224.81	45

<u>Lower Elevation</u>	<u>Address</u>	<u>Direction</u>	<u>Distance (m)</u>	<u>Map Key</u>
	ON	WNW	221.66	44

CA - Certificates of Approval

A search of the CA database, dated 1985-Oct 30, 2011* has found that there are 2 CA site(s) within approximately 0.25 kilometers of the project property.

<u>Equal/Higher Elevation</u>	<u>Address</u>	<u>Direction</u>	<u>Distance (m)</u>	<u>Map Key</u>
6095186 Canada Inc.	Innes Road and Trim Road, Part A and Lot 1, Concession 8, Ward 1 Ottawa ON	WNW	84.12	6

<u>Lower Elevation</u>	<u>Address</u>	<u>Direction</u>	<u>Distance (m)</u>	<u>Map Key</u>
Ultramar Ltee/Ultramar Ltd.	1985 Trim Rd Ottawa ON K4A 4R7	NNW	106.80	8

EASR - Environmental Activity and Sector Registry

A search of the EASR database, dated Oct 2011-Dec 31, 2020 has found that there are 1 EASR site(s) within approximately 0.25 kilometers of the project property.

<u>Lower Elevation</u>	<u>Address</u>	<u>Direction</u>	<u>Distance (m)</u>	<u>Map Key</u>
RIVERSTONE (TRIM ROAD) LIMITED PARTNERSHIP	1980 Trim Road Ottawa ON K4A 4S7	WNW	172.98	33

ECA - Environmental Compliance Approval

A search of the ECA database, dated Oct 2011- Dec 31, 2020 has found that there are 2 ECA site(s) within approximately 0.25 kilometers of the project property.

<u>Equal/Higher Elevation</u>	<u>Address</u>	<u>Direction</u>	<u>Distance (m)</u>	<u>Map Key</u>
City of Ottawa	2035 Trim Rd Ottawa ON K2G 6J8	SE	170.80	<u>31</u>

<u>Lower Elevation</u>	<u>Address</u>	<u>Direction</u>	<u>Distance (m)</u>	<u>Map Key</u>
Ultramar Ltee/Ultramar Ltd.	1985 Trim Rd Ottawa ON H3A 3L3	NNW	106.80	<u>8</u>

EHS - ERIS Historical Searches

A search of the EHS database, dated 1999-Oct 31, 2020 has found that there are 8 EHS site(s) within approximately 0.25 kilometers of the project property.

<u>Equal/Higher Elevation</u>	<u>Address</u>	<u>Direction</u>	<u>Distance (m)</u>	<u>Map Key</u>
	Trim Road Orleans ON	WNW	18.64	<u>2</u>
	N/E Corner of intersection of Trim Rd & Innes Rd Ottawa ON	WNW	84.12	<u>6</u>
	Trim Rd Innes Rd Ottawa ON	WNW	109.85	<u>12</u>
	2035 Trim Road Ottawa ON K4A 3R2	SE	170.80	<u>31</u>
	2035 Trim Road Ottawa ON	SE	170.80	<u>31</u>
	5150 Innes Road Ottawa Ontario Orléans ON K4A 3N4	WSW	177.74	<u>35</u>

<u>Equal/Higher Elevation</u>	<u>Address</u>	<u>Direction</u>	<u>Distance (m)</u>	<u>Map Key</u>
	5150 Innes Road Ottawa ON K4A 0G4	WSW	208.27	41

<u>Lower Elevation</u>	<u>Address</u>	<u>Direction</u>	<u>Distance (m)</u>	<u>Map Key</u>
	1985 Trim Road Orleans ON K4A 4R7	NNW	106.80	8

EXP - List of Expired Fuels Safety Facilities

A search of the EXP database, dated Jul 31, 2020 has found that there are 3 EXP site(s) within approximately 0.25 kilometers of the project property.

<u>Equal/Higher Elevation</u>	<u>Address</u>	<u>Direction</u>	<u>Distance (m)</u>	<u>Map Key</u>
REGIONAL MUNICIPALITY OF OTTAWA CARLETON	2035 TRIM RD OTTAWA K4A 3R2 ON CA ON	SE	170.80	31
REGIONAL MUNICIPALITY OF OTTAWA CARLETON	2035 TRIM RD OTTAWA K4A 3R2 ON CA ON	SE	170.80	31
REGIONAL MUNICIPALITY OF OTTAWA CARLETON	2035 TRIM RD OTTAWA K4A 3R2 ON CA ON	SE	170.80	31

FST - Fuel Storage Tank

A search of the FST database, dated Jul 31, 2020 has found that there are 8 FST site(s) within approximately 0.25 kilometers of the project property.

<u>Equal/Higher Elevation</u>	<u>Address</u>	<u>Direction</u>	<u>Distance (m)</u>	<u>Map Key</u>
REGIONAL MUNICIPALITY OF OTTAWA CARLETON	2035 TRIM RD OTTAWA K4A 3R2 ON CA ON	SE	170.80	31
REGIONAL MUNICIPALITY OF OTTAWA CARLETON	2035 TRIM RD OTTAWA K4A 3R2 ON CA ON	SE	170.80	31

<u>Equal/Higher Elevation</u>	<u>Address</u>	<u>Direction</u>	<u>Distance (m)</u>	<u>Map Key</u>
REGIONAL MUNICIPALITY OF OTTAWA CARLETON	2035 TRIM RD OTTAWA K4A 3R2 ON CA ON	SE	170.80	31

<u>Lower Elevation</u>	<u>Address</u>	<u>Direction</u>	<u>Distance (m)</u>	<u>Map Key</u>
MAC'S CONVENIENCE STORES INC	1985 TRIM RD OTTAWA K4A 4R7 ON CA 1985 TRIM RD OTTAWA K4A 4R7 ON CA ON	NNW	106.80	8

MAC'S CONVENIENCE STORES INC	1985 TRIM RD OTTAWA K4A 4R7 ON CA 1985 TRIM RD OTTAWA K4A 4R7 ON CA ON	NNW	106.80	8
------------------------------	--	-----	--------	-------------------

MAC'S CONVENIENCE STORES INC	1985 TRIM RD OTTAWA K4A 4R7 ON CA 1985 TRIM RD OTTAWA K4A 4R7 ON CA ON	NNW	106.80	8
------------------------------	--	-----	--------	-------------------

MAC'S CONVENIENCE STORES INC	1985 TRIM RD OTTAWA K4A 4R7 ON CA 1985 TRIM RD OTTAWA K4A 4R7 ON CA ON	NNW	106.80	8
------------------------------	--	-----	--------	-------------------

	1985 TRIM RD OTTAWA ON K4A 4R7	NNW	106.80	8
--	--------------------------------	-----	--------	-------------------

FSTH - Fuel Storage Tank - Historic

A search of the FSTH database, dated Pre-Jan 2010* has found that there are 3 FSTH site(s) within approximately 0.25 kilometers of the project property.

<u>Equal/Higher Elevation</u>	<u>Address</u>	<u>Direction</u>	<u>Distance (m)</u>	<u>Map Key</u>
REGIONAL MUNICIPALITY OF OTTAWA CARLETON ATTN : MARC LEVESQUE	2035 TRIM RD NAVAN ON	SE	170.80	31

REGIONAL MUNICIPALITY OF OTTAWA CARLETON ATTN : MARC LEVESQUE	2035 TRIM RD LOT 1 CON 8 CUMBERLAND TWP ON K4A 3R2	SE	170.80	31
---	--	----	--------	--------------------

<u>Lower Elevation</u>	<u>Address</u>	<u>Direction</u>	<u>Distance (m)</u>	<u>Map Key</u>
ULTRAMAR LTEE ATT JOSEE TREMBLAY	1985 TRIM RD OTTAWA ON K4A 4R7	NNW	106.80	8

GEN - Ontario Regulation 347 Waste Generators Summary

A search of the GEN database, dated 1986-Jul 31, 2020 has found that there are 36 GEN site(s) within approximately 0.25 kilometers of the project property.

<u>Equal/Higher Elevation</u>	<u>Address</u>	<u>Direction</u>	<u>Distance (m)</u>	<u>Map Key</u>
CUMBERLAND, TOWNSHIP OF	MUNICIPAL ROADS GARAGE 2035 TRIM ROAD CUMBERLAND ON K4A 3R2	SE	170.80	31
CUMBERLAND, TOWNSHIP OF 08-703	MUNICIPAL ROADS GARAGE 2035 TRIM ROAD CUMBERLAND ON K4A 3R2	SE	170.80	31
CUMBERLAND, TOWNSHIP OF	2035 TRIM ROAD CUMBERLAND ON K0A 1S0	SE	170.80	31
OTTAWA-CARLETON, REGIONAL MUNICIPALITY OF	2035 TRIM ROAD NAVAN ON K4A 7J5	SE	170.80	31
OTTAWA-CARLTON, REGIONAL MUNICIPALITY OF	2035 TRIM ROAD NAVAN ON K4A 3K5	SE	170.80	31
City of Ottawa	2035 Trim Road Ottawa ON K4A 3R2	SE	170.80	31
City of Ottawa	2035 Trim Road Ottawa ON K4A 3R2	SE	170.80	31
City of Ottawa	2035 Trim Road Orleans ON K4A 3R2	SE	170.80	31
City of Ottawa	2035 Trim Road Ottawa ON K4A 3R2	SE	170.80	31

<u>Equal/Higher Elevation</u>	<u>Address</u>	<u>Direction</u>	<u>Distance (m)</u>	<u>Map Key</u>
City of Ottawa	2035 Trim Orleans ON K4A 3R2	SE	170.80	<u>31</u>
City of Ottawa	2035 Trim Orleans ON K4A 3R2	SE	170.80	<u>31</u>
City of Ottawa	2035 Trim Road Ottawa ON K4A 3R2	SE	170.80	<u>31</u>
City of Ottawa	2035 Trim Orleans ON K4A 3R2	SE	170.80	<u>31</u>
City of Ottawa	2035 Trim Orleans ON K4A 3R2	SE	170.80	<u>31</u>
City of Ottawa	2035 Trim Road Ottawa ON K4A 3R2	SE	170.80	<u>31</u>
City of Ottawa	2035 Trim Road Ottawa ON	SE	170.80	<u>31</u>
City of Ottawa	2035 Trim Orleans ON	SE	170.80	<u>31</u>
City of Ottawa	2035 Trim Road Ottawa ON K1P1J1	SE	170.80	<u>31</u>
City of Ottawa	2035 Trim Road Ottawa ON K1P1J1	SE	170.80	<u>31</u>
City of Ottawa	2035 Trim Road Ottawa ON K1P1J1	SE	170.80	<u>31</u>
City of Ottawa Public Works & Environmental Services, East Roads	2035 Trim Road Ottawa ON K1P1J1	SE	170.80	<u>31</u>

<u>Equal/Higher Elevation</u>	<u>Address</u>	<u>Direction</u>	<u>Distance (m)</u>	<u>Map Key</u>
Sobeys Pharmacy	5150 Innes Rd Orleans ON K4A0G4	WSW	180.63	36
Sobeys Pharmacy	5150 Innes Rd Orleans ON K4A0G4	WSW	180.63	36
Trim Pet Hospital	2010 Trim Road unit 14 Orleans ON K4A 0G4	SW	216.38	43
Trim Pet Hospital	2010 Trim Road unit 14 Orleans ON	SW	216.38	43
Trim Pet Hospital	2010 Trim Road unit 14 Orleans ON K4A 0G4	SW	216.38	43
Trim Pet Hospital	2010 Trim Road unit 14 Orleans ON K4A 0G4	SW	216.38	43
Faltas & Marks Medicine Prof Corp	2010 Trim Road, Unit 7 Orleans ON K4A 0G4	SW	216.38	43
Trim Pet Hospital	2010 Trim Road unit 14 Orleans ON K4A 0G4	SW	216.38	43
Trim Pet Hospital	2010 Trim Road unit 14 Orleans ON K4A 0G4	SW	216.38	43
Trim Pet Hospital	2010 Trim Road unit 14 Orleans ON K4A 0G4	SW	216.38	43
Trim Road Veterinary Professional Corporation	2010 Trim Rd Ottawa ON K4A 0G4	SW	216.38	43

<u>Equal/Higher Elevation</u>	<u>Address</u>	<u>Direction</u>	<u>Distance (m)</u>	<u>Map Key</u>
Trim Pet Hospital	2010 Trim Road uni 14 Orleans ON K4A 0G4	SW	216.38	43
Trim Pet Hospital	2010 Trim Road uni 14 Orleans ON K4A 0G4	SW	216.38	43
Trim Pet Hospital	2010 Trim Road uni 14 Orleans ON K4A 0G4	SW	216.38	43
Trim Pet Hospital	2010 Trim Road uni 14 Orleans ON K4A 0G4	SW	216.38	43

HINC - TSSA Historic Incidents

A search of the HINC database, dated 2006-June 2009* has found that there are 1 HINC site(s) within approximately 0.25 kilometers of the project property.

<u>Lower Elevation</u>	<u>Address</u>	<u>Direction</u>	<u>Distance (m)</u>	<u>Map Key</u>
	110 BRIARGATE [PRIVATE] OTTAWA ON K4A 0C5	NNW	204.55	40

PRT - Private and Retail Fuel Storage Tanks

A search of the PRT database, dated 1989-1996* has found that there are 1 PRT site(s) within approximately 0.25 kilometers of the project property.

<u>Equal/Higher Elevation</u>	<u>Address</u>	<u>Direction</u>	<u>Distance (m)</u>	<u>Map Key</u>
CUMBERLAND TWP ROADS DEPT	2035 TRIM RD LOT 1 CON 8 CUMBERLAND TWP ON K4A 3R2	SE	170.80	31

RSC - Record of Site Condition

A search of the RSC database, dated 1997-Sept 2001, Oct 2004-Jan 2021 has found that there are 1 RSC site(s) within approximately 0.25 kilometers of the project property.

<u>Equal/Higher Elevation</u>	<u>Address</u>	<u>Direction</u>	<u>Distance (m)</u>	<u>Map Key</u>
Imperial Oil Limited	No municipal address. ON	E	4.50	1

SPL - Ontario Spills

A search of the SPL database, dated 1988-Mar 2020; Jul 2020 - Aug 2020 has found that there are 6 SPL site(s) within approximately 0.25 kilometers of the project property.

<u>Equal/Higher Elevation</u>	<u>Address</u>	<u>Direction</u>	<u>Distance (m)</u>	<u>Map Key</u>
City of Ottawa	Innes Rd @ Trim Rd Ottawa ON	WNW	84.12	<u>6</u>
LIDLAW TRANSIT	INTERSECTION OF TRIM AND INNES, INNES AND PROVENCE, BEATRICE DES LOGE SCHOOL OTTAWA CITY ON	WNW	84.12	<u>6</u>
	Ottawa ON	S	161.71	<u>25</u>
Harold Marcus Limited	2035 Trim Rd Ottawa ON K4A 3R2	SE	170.80	<u>31</u>
PUC	AT 2035 TRIM RD. AT THE CUMBERLAND TWP. YARD STORAGE TANK CUMBERLAND TOWNSHIP ON K4A 3R2	SE	170.80	<u>31</u>
Hydro One	5150 Innes Road, Orleans Ottawa ON	WSW	180.63	<u>36</u>

WWIS - Water Well Information System

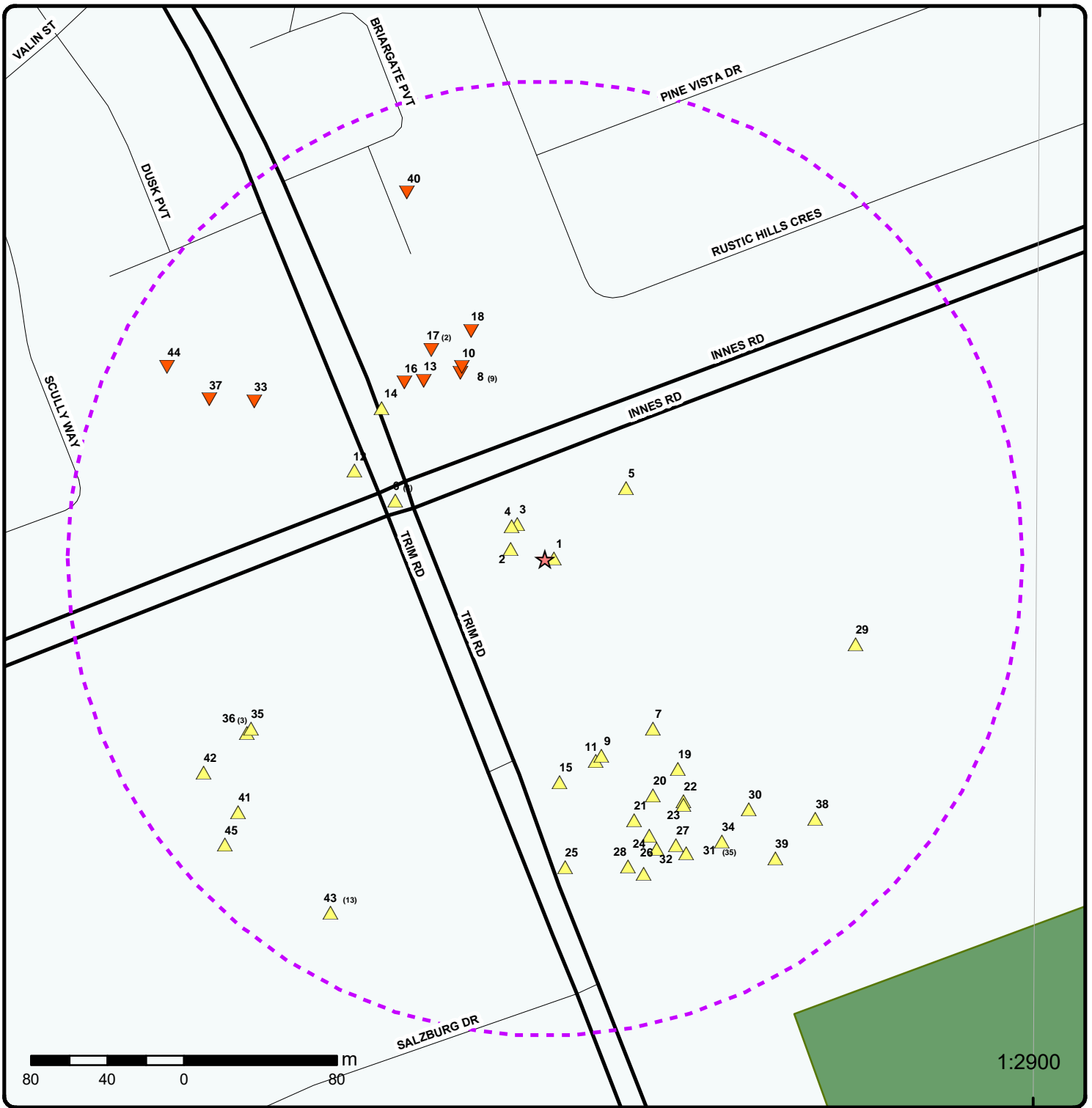
A search of the WWIS database, dated Apr 30, 2020 has found that there are 31 WWIS site(s) within approximately 0.25 kilometers of the project property.

<u>Equal/Higher Elevation</u>	<u>Address</u>	<u>Direction</u>	<u>Distance (m)</u>	<u>Map Key</u>
	TRIM RD. @ INNES RD. OTTAWA ON <i>Well ID: 7132442</i>	NW	23.20	<u>3</u>
	TRIM RD @ INNES RD Ottawa ON <i>Well ID: 7143199</i>	NW	24.47	<u>4</u>
	TRIM RD & INNES RD ON	ENE	56.41	<u>5</u>

<u>Equal/Higher Elevation</u>	<u>Address</u>	<u>Direction</u>	<u>Distance (m)</u>	<u>Map Key</u>
	<i>Well ID:</i> 7123332			
	2035 TRIM RD lot 1 con 8 CUMBERLAND ON	SE	105.33	<u>7</u>
	<i>Well ID:</i> 7275787			
	2035 TRIM RD ON	SSE	107.04	<u>9</u>
	<i>Well ID:</i> 7221028			
	2035 TRIM RD ON	SSE	109.16	<u>11</u>
	<i>Well ID:</i> 7221029			
	1985 TRIM RD OTTAWA ON	WNW	116.48	<u>14</u>
	<i>Well ID:</i> 7200448			
	2033 TRIM ROAD Ottawa ON	S	117.14	<u>15</u>
	<i>Well ID:</i> 7221022			
	2033 TRIM ROAD Ottawa ON	SE	130.03	<u>19</u>
	<i>Well ID:</i> 7221021			
	2035 TRIM RD. OTTAWA ON	SSE	136.17	<u>20</u>
	<i>Well ID:</i> 7226784			
	ON	SSE	144.58	<u>21</u>
	<i>Well ID:</i> 7176825			
	2035 TRIM RD. OTTAWA ON	SE	146.15	<u>22</u>
	<i>Well ID:</i> 7226785			
	2035 TRIM RD, OTTAWA ON	SE	147.89	<u>23</u>
	<i>Well ID:</i> 7226786			
	2035 TRIM RD. OTTAWA ON	SSE	154.81	<u>24</u>
	<i>Well ID:</i> 7226781			

<u>Equal/Higher Elevation</u>	<u>Address</u>	<u>Direction</u>	<u>Distance (m)</u>	<u>Map Key</u>
	2035 TRIM RD. OTTAWA ON <i>Well ID: 7226783</i>	SSE	162.77	<u>26</u>
	2035 TRIM RD. OTTAWA ON <i>Well ID: 7226782</i>	SSE	164.81	<u>27</u>
	2035 TRIM RD Ottawa ON <i>Well ID: 7181202</i>	SSE	166.67	<u>28</u>
	2033 TRIM ROAD Ottawa ON <i>Well ID: 7221023</i>	E	168.59	<u>29</u>
	2035 TRIM RD Ottawa ON <i>Well ID: 7221025</i>	SE	168.75	<u>30</u>
	2035 TRIM RD Ottawa ON <i>Well ID: 7181203</i>	SSE	172.75	<u>32</u>
	2035 TRIM RD Ottawa ON <i>Well ID: 7221027</i>	SE	174.44	<u>34</u>
	2035 TRIM RD lot 1 con 8 Ottawa ON <i>Well ID: 7221026</i>	ESE	196.19	<u>38</u>
	2035 TRIM RD Ottawa ON <i>Well ID: 7221024</i>	SE	197.83	<u>39</u>
	lot 1 con 9 ON <i>Well ID: 1512782</i>	WSW	210.85	<u>42</u>
 <u>Lower Elevation</u>	 <u>Address</u>	 <u>Direction</u>	 <u>Distance (m)</u>	 <u>Map Key</u>
	1985 TRIM RD OTTAWA ON <i>Well ID: 7200447</i>	NNW	109.15	<u>10</u>

1985 TRIM RD OTTAWA ON <i>Well ID:</i> 7200446	NW	112.70	<u>13</u>
1985 TRIM RD OTTAWA ON <i>Well ID:</i> 7200449	NW	117.84	<u>16</u>
1961 TRIM ROAD OTTAWA ON <i>Well ID:</i> 1536313	NW	124.27	<u>17</u>
1961 TRIM ROAD OTTAWA ON <i>Well ID:</i> 1536398	NW	124.27	<u>17</u>
lot A con 8 ON <i>Well ID:</i> 1518164	NNW	125.23	<u>18</u>
lot A con 9 ON <i>Well ID:</i> 1512775	WNW	194.36	<u>37</u>




Map: 0.25 Kilometer Radius

Order Number: 21022300219

Address: 5210 Innes Road, Orléans, ON



Project Property	Expressway	Industrial and Resource - Regions	National Park
Buffer Outline	Principal Highway	Main Line	Provincial or Territorial Park
Eris Sites with Higher Elevation	Secondary Highway	Sidetrack	Other Park
Eris Sites with Same Elevation	Major Road	Transit Line	Golf Course or Driving Range
Eris Sites with Lower Elevation	Local road	Abandoned Line	Park or Sports Field
Eris Sites with Unknown Elevation	Trail	Proposed Road	Other Recreation Area
	Ferry Route/Ice Road		



1:10000

Source: Esri, Maxar, GeoEye, Earthstar Geographics, CNES/Airbus DS, USDA, USGS, AeroGRID, IGN, and the GIS User Community

Aerial Year: 2008

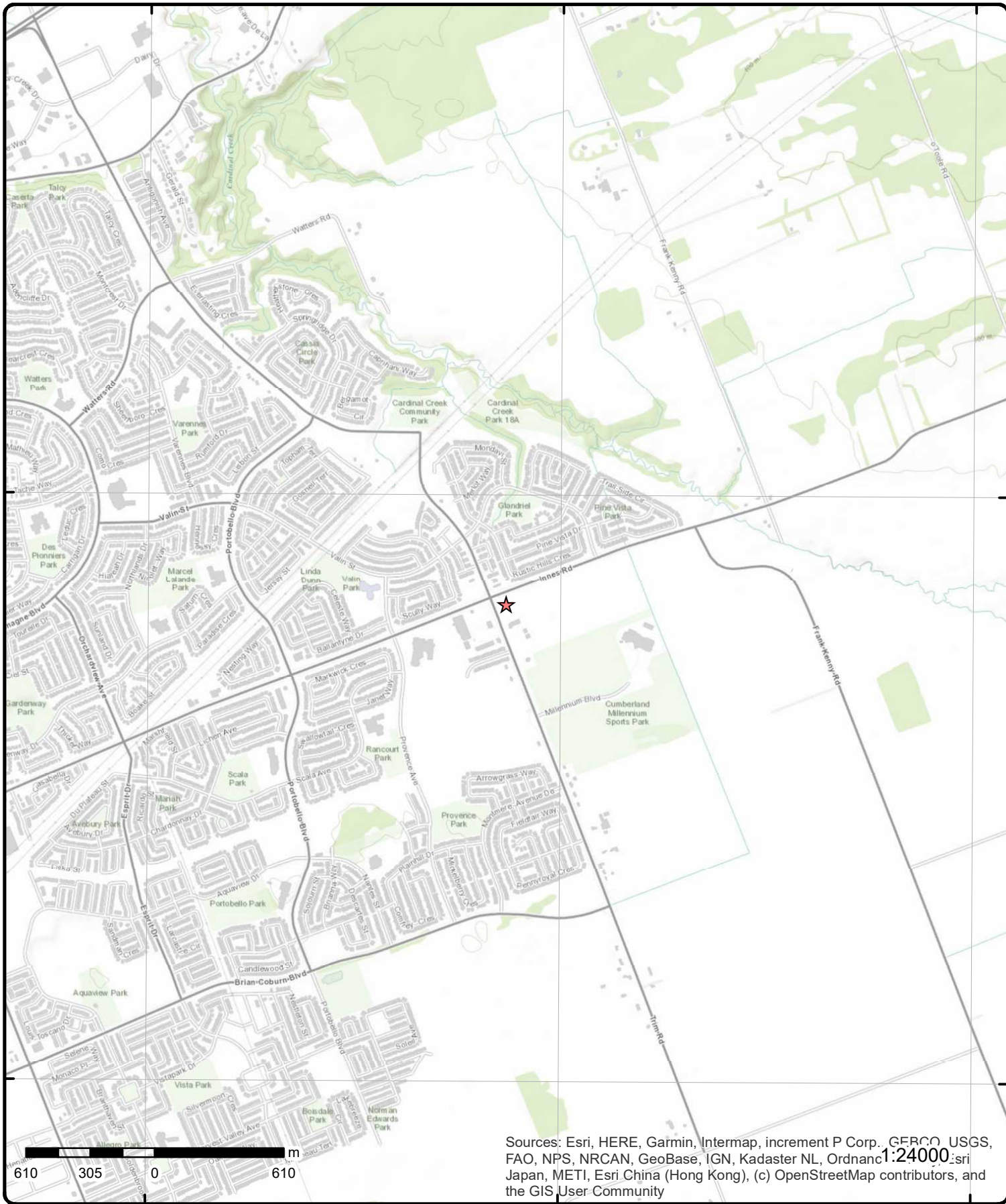
Address: 5210 Innes Road, Orléans, ON

Source: ESRI World Imagery

Order Number: 21022300219



© ERIS Information Limited Partnership



Sources: Esri, HERE, Garmin, Intermap, increment P Corp., GEBCO, USGS, FAO, NPS, NRCAN, GeoBase, IGN, Kadaster NL, Ordnance Survey, Esri Japan, METI, Esri China (Hong Kong), (c) OpenStreetMap contributors, and the GIS User Community

Topographic Map

Address: 5210 Innes Road, ON

Source: ESRI World Topographic Map

Order Number: 21022300219



© ERIS Information Limited Partnership

Detail Report

Map Key	Number of Records	Direction/ Distance (m)	Elev/Diff (m)	Site	DB
1	1 of 1	E/4.5	86.9 / 0.00	Imperial Oil Limited No municipal address. ON	RSC
RSC ID: 61717 RA No: RSC Type: Curr Property Use: Agriculture/Other Ministry District: OTTAWA Filing Date: 11-Feb-10 Date Ack: Date Returned: Restoration Type: Soil Type: Criteria: CPU Issued Sect 1686: No Asmt Roll No: 6.145E+17 Prop ID No (PIN): 14525-0825 LT Property Municipal Address: No municipal address. Mailing Address: 90 WYNFORD DR, TORONTO, ON, M3C 1K5 Latitude & Longitude: 45.47034660N 75.45321740W (converted from UTM) UTM Coordinates: NAD83 18-464573-5035302 Consultant: Legal Desc: Part Lot 1 Concession 8, Part 1 Plan 4R12824; Cumberland Measurement Method: Interpolation from a map Applicable Standards: Full Depth Site Conditions Standard, with Nonpotable Ground Water, Medium/Fine Textured Soil, for Industrial/Commercial/Community property use RSC PDF:		Cert Date: 18-Sep-08 Cert Prop Use No: No CPU Intended Prop Use: Commercial Qual Person Name: Ed Charlton Stratified (Y/N): Audit (Y/N): Entire Leg Prop. (Y/N): Yes Accuracy Estimate: 21 to 100 meters Telephone: 416-4417389 Fax: 416-4417400 Email: ed.m.charlton@esso.ca			
2	1 of 1	WNW/18.6	86.9 / 0.00	Trim Road Orleans ON	EHS
Order No: 20080714034 Status: C Report Type: Complete Report Report Date: 7/23/2008 Date Received: 7/14/2008 Previous Site Name: Lot/Building Size: Additional Info Ordered: Fire Insur. Maps And /or Site Plans		Nearest Intersection: Trim Rd & Innes Rd Municipality: Client Prov/State: AB Search Radius (km): 0.25 X: -75.453504 Y: 45.470392			
3	1 of 1	NW/23.2	86.9 / 0.00	TRIM RD. @ INNES RD. OTTAWA ON	WWIS
Well ID: 7132442 Construction Date: Primary Water Use: Monitoring Sec. Water Use: Final Well Status: Observation Wells Water Type: Casing Material: Audit No: Z81085		Data Entry Status: Data Src: Date Received: 10/23/2009 Selected Flag: Yes Abandonment Rec: Contractor: 1844 Form Version: 7 Owner:			

Map Key	Number of Records	Direction/ Distance (m)	Elev/Diff (m)	Site	DB	
Tag: Construction Method: Elevation (m): Elevation Reliability: Depth to Bedrock: Well Depth: Overburden/Bedrock: Pump Rate: Static Water Level: Flowing (Y/N): Flow Rate: Clear/Cloudy:	A068593			Street Name: County: Municipality: Site Info: Lot: Concession: Concession Name: Easting NAD83: Northing NAD83: Zone: UTM Reliability:	TRIM RD. @ INNES RD. OTTAWA OTTAWA CITY	
PDF URL (Map):	https://d2khazk8e83rdv.cloudfront.net/moe_mapping/downloads/2Water/Wells_pdfs/713\7132442.pdf					

Bore Hole Information

Bore Hole ID: DP2BR: Spatial Status: Code OB: Code OB Desc: Open Hole: Cluster Kind: Date Completed: Remarks: Elevrc Desc: Location Source Date: Improvement Location Source: Improvement Location Method: Source Revision Comment: Supplier Comment:	1002756990			Elevation: Elevrc: Zone: East83: North83: Org CS: UTMRC: UTMRC Desc: Location Method:	88.63282 18 464554 5035320 UTM83 4 margin of error : 30 m - 100 m wwr
--	------------	--	--	--	--

Overburden and Bedrock

Materials Interval

Formation ID: Layer: Color: General Color: Mat1: Most Common Material: Mat2: Mat2 Desc: Mat3: Mat3 Desc: Formation Top Depth: Formation End Depth: Formation End Depth UOM:	1002962296	3	2	GREY					
						6.1			m

Overburden and Bedrock

Materials Interval

Formation ID: Layer: Color: General Color: Mat1: Most Common Material: Mat2: Mat2 Desc: Mat3:	1002962295	2	4	GREEN					

Map Key	Number of Records	Direction/ Distance (m)	Elev/Diff (m)	Site	DB
Mat3 Desc:					
Formation Top Depth:		.5			
Formation End Depth:		6.1			
Formation End Depth UOM:		m			
<u>Overburden and Bedrock Materials Interval</u>					
Formation ID:		1002962294			
Layer:		1			
Color:		6			
General Color:		BROWN			
Mat1:		06			
Most Common Material:		SILT			
Mat2:		05			
Mat2 Desc:		CLAY			
Mat3:		91			
Mat3 Desc:		WATER-BEARING			
Formation Top Depth:		0			
Formation End Depth:		.5			
Formation End Depth UOM:		m			
<u>Annular Space/Abandonment Sealing Record</u>					
Plug ID:		1002962298			
Layer:		1			
Plug From:		0			
Plug To:		1.2			
Plug Depth UOM:		m			
<u>Method of Construction & Well Use</u>					
Method Construction ID:		1002962303			
Method Construction Code:		5			
Method Construction:		Air Percussion			
Other Method Construction:					
<u>Pipe Information</u>					
Pipe ID:		1002962293			
Casing No:		0			
Comment:					
Alt Name:					
<u>Construction Record - Casing</u>					
Casing ID:		1002962300			
Layer:		1			
Material:		5			
Open Hole or Material:		PLASTIC			
Depth From:		0			
Depth To:					
Casing Diameter:		5.1			
Casing Diameter UOM:		cm			
Casing Depth UOM:		m			
<u>Construction Record - Screen</u>					
Screen ID:		1002962301			

Map Key	Number of Records	Direction/ Distance (m)	Elev/Diff (m)	Site	DB
Layer:	1				
Slot:	10				
Screen Top Depth:	1.5				
Screen End Depth:	6				
Screen Material:	5				
Screen Depth UOM:	m				
Screen Diameter UOM:	cm				
Screen Diameter:	5.8				
<u>Water Details</u>					
Water ID:	1002962299				
Layer:					
Kind Code:					
Kind:					
Water Found Depth:					
Water Found Depth UOM:	m				
<u>Hole Diameter</u>					
Hole ID:	1002962297				
Diameter:	20				
Depth From:	0				
Depth To:	6.1				
Hole Depth UOM:	m				
Hole Diameter UOM:	cm				

4	1 of 1	NW/24.5	86.9 / 0.00	TRIM RD @ INNES RD Ottawa ON	WWIS
Well ID:	7143199			Data Entry Status:	
Construction Date:				Data Src:	
Primary Water Use:				Date Received:	4/6/2010
Sec. Water Use:				Selected Flag:	Yes
Final Well Status:	Abandoned-Other			Abandonment Rec:	Yes
Water Type:				Contractor:	1844
Casing Material:				Form Version:	7
Audit No:	Z81107			Owner:	
Tag:	A068593			Street Name:	TRIM RD @ INNES RD
Construction Method:				County:	OTTAWA
Elevation (m):				Municipality:	OTTAWA CITY
Elevation Reliability:				Site Info:	
Depth to Bedrock:				Lot:	
Well Depth:				Concession:	
Overburden/Bedrock:				Concession Name:	
Pump Rate:				Easting NAD83:	
Static Water Level:				Northing NAD83:	
Flowing (Y/N):				Zone:	
Flow Rate:				UTM Reliability:	
Clear/Cloudy:					

PDF URL (Map): https://d2khazk8e83rdv.cloudfront.net/moe_mapping/downloads/2Water/Wells_pdfs/714\7143199.pdf

Bore Hole Information

Bore Hole ID:	1002957180	Elevation:	88.661338
DP2BR:		Elevrc:	
Spatial Status:		Zone:	18
Code OB:		East83:	464551
Code OB Desc:		North83:	5035319
Open Hole:		Org CS:	UTM83

Map Key	Number of Records	Direction/ Distance (m)	Elev/Diff (m)	Site	DB
Cluster Kind:				UTMRC:	4
Date Completed:	3/9/2010			UTMRC Desc:	margin of error : 30 m - 100 m
Remarks:				Location Method:	wwr
Elevrc Desc:					
Location Source Date:					
Improvement Location Source:					
Improvement Location Method:					
Source Revision Comment:					
Supplier Comment:					
<u>Annular Space/Abandonment Sealing Record</u>					
Plug ID:		1003097892			
Layer:		1			
Plug From:		0			
Plug To:		6.1			
Plug Depth UOM:		m			
<u>Method of Construction & Well Use</u>					
Method Construction ID:		1003097896			
Method Construction Code:					
Method Construction:					
Other Method Construction:					
<u>Pipe Information</u>					
Pipe ID:		1003097889			
Casing No:		0			
Comment:					
Alt Name:					
<u>Construction Record - Casing</u>					
Casing ID:		1003097894			
Layer:					
Material:					
Open Hole or Material:					
Depth From:					
Depth To:					
Casing Diameter:					
Casing Diameter UOM:		cm			
Casing Depth UOM:		m			
<u>Construction Record - Screen</u>					
Screen ID:		1003097895			
Layer:					
Slot:					
Screen Top Depth:					
Screen End Depth:					
Screen Material:					
Screen Depth UOM:		m			
Screen Diameter UOM:		cm			
Screen Diameter:					
<u>Water Details</u>					
Water ID:		1003097893			

Map Key	Number of Records	Direction/ Distance (m)	Elev/Diff (m)	Site	DB
Layer:					
Kind Code:					
Kind:					
Water Found Depth:					
Water Found Depth UOM:		m			
<u>Hole Diameter</u>					
Hole ID:		1003097891			
Diameter:		20			
Depth From:		0			
Depth To:		4.1			
Hole Depth UOM:		m			
Hole Diameter UOM:		cm			

5	1 of 1	ENE/56.4	86.9 / 0.00	TRIM RD & INNES RD ON	WWIS
Well ID:	7123332			Data Entry Status:	
Construction Date:				Data Src:	
Primary Water Use:	Monitoring			Date Received:	5/25/2009
Sec. Water Use:				Selected Flag:	Yes
Final Well Status:	Test Hole			Abandonment Rec:	
Water Type:				Contractor:	1844
Casing Material:				Form Version:	5
Audit No:	M02896			Owner:	
Tag:	A068593			Street Name:	TRIM RD & INNES RD
Construction Method:				County:	OTTAWA
Elevation (m):				Municipality:	OTTAWA CITY
Elevation Reliability:				Site Info:	
Depth to Bedrock:				Lot:	
Well Depth:				Concession:	
Overburden/Bedrock:				Concession Name:	
Pump Rate:				Easting NAD83:	
Static Water Level:				Northing NAD83:	
Flowing (Y/N):				Zone:	
Flow Rate:				UTM Reliability:	
Clear/Cloudy:					
PDF URL (Map):					

Bore Hole Information

Bore Hole ID:	1002720800	Elevation:	88.960906
DP2BR:		Elevrc:	
Spatial Status:		Zone:	18
Code OB:		East83:	464577
Code OB Desc:		North83:	5035229
Open Hole:		Org CS:	UTM83
Cluster Kind:	This is a record from cluster log sheet	UTMRC:	3
Date Completed:	9/2/2008	UTMRC Desc:	margin of error : 10 - 30 m
Remarks:		Location Method:	wwr
Elevrc Desc:			
Location Source Date:			
Improvement Location Source:			
Improvement Location Method:			
Source Revision Comment:			
Supplier Comment:			

Annular Space/Abandonment Sealing Record

Map Key	Number of Records	Direction/ Distance (m)	Elev/Diff (m)	Site	DB
Plug ID:		1002720804			
Layer:					
Plug From:					
Plug To:					
Plug Depth UOM:					
<u>Method of Construction & Well Use</u>					
Method Construction ID:		1002720803			
Method Construction Code:					
Method Construction:					
Other Method Construction:		Air Percussion			
<u>Pipe Information</u>					
Pipe ID:		1002720805			
Casing No:		0			
Comment:					
Alt Name:					
<u>Construction Record - Casing</u>					
Casing ID:		1002720807			
Layer:					
Material:		5			
Open Hole or Material:		PLASTIC			
Depth From:					
Depth To:		1.5			
Casing Diameter:					
Casing Diameter UOM:					
Casing Depth UOM:		m			
<u>Construction Record - Screen</u>					
Screen ID:		1002720806			
Layer:					
Slot:					
Screen Top Depth:		1.5			
Screen End Depth:		6.1			
Screen Material:					
Screen Depth UOM:		m			
Screen Diameter UOM:					
Screen Diameter:					
<u>Results of Well Yield Testing</u>					
Pump Test ID:		1002720808			
Pump Set At:					
Static Level:		.8			
Final Level After Pumping:					
Recommended Pump Depth:					
Pumping Rate:					
Flowing Rate:					
Recommended Pump Rate:					
Levels UOM:		m			
Rate UOM:					
Water State After Test Code:					
Water State After Test:					
Pumping Test Method:					
Pumping Duration HR:					

Map Key	Number of Records	Direction/ Distance (m)	Elev/Diff (m)	Site	DB
Pumping Duration MIN:					
Flowing:					
<u>Hole Diameter</u>					
Hole ID:		1002720802			
Diameter:		20			
Depth From:					
Depth To:		6.1			
Hole Depth UOM:		m			
Hole Diameter UOM:		cm			
<u>Bore Hole Information</u>					
Bore Hole ID:	1002427867			Elevation:	
DP2BR:				Elevrc:	
Spatial Status:				Zone:	18
Code OB:				East83:	464554
Code OB Desc:				North83:	5635320
Open Hole:	No			Org CS:	UTM83
Cluster Kind:				UTMRC:	9
Date Completed:	9/2/2008			UTMRC Desc:	unknown UTM
Remarks:				Location Method:	wwr
Elevrc Desc:					
Location Source Date:					
Improvement Location Source:					
Improvement Location Method:					
Source Revision Comment:					
Supplier Comment:					
<u>Overburden and Bedrock</u>					
<u>Materials Interval</u>					
Formation ID:	1002720790				
Layer:	1				
Color:	6				
General Color:	BROWN				
Mat1:	06				
Most Common Material:	SILT				
Mat2:	61				
Mat2 Desc:	CLAYEY				
Mat3:					
Mat3 Desc:					
Formation Top Depth:	0				
Formation End Depth:	.5				
Formation End Depth UOM:	m				
<u>Overburden and Bedrock</u>					
<u>Materials Interval</u>					
Formation ID:	1002720791				
Layer:	2				
Color:					
General Color:					
Mat1:	05				
Most Common Material:	CLAY				
Mat2:	84				
Mat2 Desc:	SILTY				
Mat3:					
Mat3 Desc:					
Formation Top Depth:	.5				
Formation End Depth:	6.1				

Map Key	Number of Records	Direction/ Distance (m)	Elev/Diff (m)	Site	DB
Formation End Depth UOM:		m			
<u>Annular Space/Abandonment Sealing Record</u>					
Plug ID:		1002720793			
Layer:		1			
Plug From:		0			
Plug To:		1.2			
Plug Depth UOM:		m			
<u>Method of Construction & Well Use</u>					
Method Construction ID:		1002720797			
Method Construction Code:		5			
Method Construction:		Air Percussion			
Other Method Construction:					
<u>Pipe Information</u>					
Pipe ID:		1002720788			
Casing No:		0			
Comment:					
Alt Name:					
<u>Construction Record - Casing</u>					
Casing ID:		1002720794			
Layer:		1			
Material:		5			
Open Hole or Material:		PLASTIC			
Depth From:		0			
Depth To:		1.5			
Casing Diameter:		5.1			
Casing Diameter UOM:		cm			
Casing Depth UOM:		m			
<u>Construction Record - Screen</u>					
Screen ID:		1002720795			
Layer:		1			
Slot:		10			
Screen Top Depth:					
Screen End Depth:					
Screen Material:		5			
Screen Depth UOM:		m			
Screen Diameter UOM:		cm			
Screen Diameter:		5.8			
<u>Results of Well Yield Testing</u>					
Pump Test ID:		1002720789			
Pump Set At:					
Static Level:		1.2			
Final Level After Pumping:					
Recommended Pump Depth:					
Pumping Rate:					
Flowing Rate:					
Recommended Pump Rate:					
Levels UOM:		m			

Map Key	Number of Records	Direction/ Distance (m)	Elev/Diff (m)	Site	DB
Rate UOM:					
Water State After Test Code:	0				
Water State After Test:					
Pumping Test Method:	0				
Pumping Duration HR:					
Pumping Duration MIN:					
Flowing:					
<u>Hole Diameter</u>					
Hole ID:	1002720792				
Diameter:	20				
Depth From:	0				
Depth To:	6.1				
Hole Depth UOM:	m				
Hole Diameter UOM:	cm				
<u>Bore Hole Information</u>					
Bore Hole ID:	1002720809			Elevation:	88.580131
DP2BR:				Elevrc:	
Spatial Status:				Zone:	18
Code OB:				East83:	464643
Code OB Desc:				North83:	5035255
Open Hole:				Org CS:	UTM83
Cluster Kind:	This is a record from cluster log sheet			UTMRC:	3
Date Completed:	9/2/2008			UTMRC Desc:	margin of error : 10 - 30 m
Remarks:				Location Method:	wwr
Elevrc Desc:					
Location Source Date:					
Improvement Location Source:					
Improvement Location Method:					
Source Revision Comment:					
Supplier Comment:					
<u>Annular Space/Abandonment Sealing Record</u>					
Plug ID:	1002720813				
Layer:					
Plug From:					
Plug To:					
Plug Depth UOM:					
<u>Method of Construction & Well Use</u>					
Method Construction ID:	1002720812				
Method Construction Code:					
Method Construction:					
Other Method Construction:	Air Percussion				
<u>Pipe Information</u>					
Pipe ID:	1002720814				
Casing No:	0				
Comment:					
Alt Name:					
<u>Construction Record - Casing</u>					

Map Key	Number of Records	Direction/ Distance (m)	Elev/Diff (m)	Site	DB
<hr/>					
Casing ID:		1002720816			
Layer:					
Material:		5			
Open Hole or Material:		PLASTIC			
Depth From:					
Depth To:		1.5			
Casing Diameter:					
Casing Diameter UOM:					
Casing Depth UOM:		m			
<u>Construction Record - Screen</u>					
Screen ID:		1002720815			
Layer:					
Slot:					
Screen Top Depth:		1.5			
Screen End Depth:		6.1			
Screen Material:					
Screen Depth UOM:		m			
Screen Diameter UOM:					
Screen Diameter:					
<u>Results of Well Yield Testing</u>					
Pump Test ID:		1002720817			
Pump Set At:					
Static Level:		.5			
Final Level After Pumping:					
Recommended Pump Depth:					
Pumping Rate:					
Flowing Rate:					
Recommended Pump Rate:					
Levels UOM:		m			
Rate UOM:					
Water State After Test Code:					
Water State After Test:					
Pumping Test Method:					
Pumping Duration HR:					
Pumping Duration MIN:					
Flowing:					
<u>Hole Diameter</u>					
Hole ID:		1002720811			
Diameter:		20			
Depth From:					
Depth To:		6.1			
Hole Depth UOM:		m			
Hole Diameter UOM:		cm			
<u>Bore Hole Information</u>					
Bore Hole ID:	1002720818			Elevation:	88.409446
DP2BR:				Elevrc:	
Spatial Status:				Zone:	18
Code OB:				East83:	464611
Code OB Desc:				North83:	5035339
Open Hole:				Org CS:	UTM83
Cluster Kind:	This is a record from cluster log sheet			UTMRC:	3
Date Completed:	9/2/2008			UTMRC Desc:	margin of error : 10 - 30 m
Remarks:				Location Method:	wwr
Elevrc Desc:					

Map Key	Number of Records	Direction/ Distance (m)	Elev/Diff (m)	Site	DB
Location Source Date:					
Improvement Location Source:					
Improvement Location Method:					
Source Revision Comment:					
Supplier Comment:					
<u>Annular Space/Abandonment Sealing Record</u>					
Plug ID:		1002720822			
Layer:					
Plug From:					
Plug To:					
Plug Depth UOM:					
<u>Method of Construction & Well Use</u>					
Method Construction ID:		1002720821			
Method Construction Code:					
Method Construction:					
Other Method Construction:		Air Percussion			
<u>Pipe Information</u>					
Pipe ID:		1002720823			
Casing No:		0			
Comment:					
Alt Name:					
<u>Construction Record - Casing</u>					
Casing ID:		1002720825			
Layer:					
Material:		5			
Open Hole or Material:		PLASTIC			
Depth From:					
Depth To:		1.5			
Casing Diameter:					
Casing Diameter UOM:					
Casing Depth UOM:		m			
<u>Construction Record - Screen</u>					
Screen ID:		1002720824			
Layer:					
Slot:					
Screen Top Depth:		1.5			
Screen End Depth:		6.1			
Screen Material:					
Screen Depth UOM:		m			
Screen Diameter UOM:					
Screen Diameter:					
<u>Results of Well Yield Testing</u>					
Pump Test ID:		1002720826			
Pump Set At:					
Static Level:		1.4			
Final Level After Pumping:					
Recommended Pump Depth:					

Map Key	Number of Records	Direction/ Distance (m)	Elev/Diff (m)	Site	DB
Pumping Rate: Flowing Rate: Recommended Pump Rate: Levels UOM: m Rate UOM: Water State After Test Code: Water State After Test: Pumping Test Method: Pumping Duration HR: Pumping Duration MIN: Flowing:					
Hole Diameter					
Hole ID: 1002720820 Diameter: 20 Depth From: Depth To: 6.1 Hole Depth UOM: m Hole Diameter UOM: cm					

<u>6</u>	1 of 4	WNW/84.1	86.9 / 0.00	LAIDLAW TRANSIT INTERSECTION OF TRIM AND INNES, INNES AND PROVENCE, BEATRICE DES LOGE SCHOOL OTTAWA CITY ON	SPL
Ref No: 200997 Site No: Incident Dt: 5/18/2001 Year: Incident Cause: OTHER CONTAINER LEAK Incident Event: Contaminant Code: Contaminant Name: Contaminant Limit 1: Contam Limit Freq 1: Contaminant UN No 1: Environment Impact: Confirmed Nature of Impact: Multi Media Pollution Receiving Medium: Land, Water Receiving Env: MOE Response: Dt MOE Arvl on Scn: MOE Reported Dt: 5/18/2001 Dt Document Closed: Incident Reason: UNKNOWN Site Name: Site County/District: Site Geo Ref Meth: Incident Summary: LAIDLAW:SCHOOL BUS SPILL ED DIESEL ON ROADWAY, CATCHBASIN, CLEANING UP Contaminant Qty:					
Discharger Report: Material Group: Health/Env Conseq: Client Type: Sector Type: Agency Involved: CITY OF OTTAWA Nearest Watercourse: Site Address: Site District Office: Site Postal Code: Site Region: Site Municipality: 20107 Site Lot: Site Conc: Northing: Easting: Site Geo Ref Accu: Site Map Datum: SAC Action Class: Source Type:					

<u>6</u>	2 of 4	WNW/84.1	86.9 / 0.00	N/E Corner of intersection of Trim Rd & Innes Rd Ottawa ON	EHS
Order No: 20060224007 Status: C Report Type: Basic Report Report Date: 3/6/2006 Date Received: 2/24/2006 Previous Site Name:					
Nearest Intersection: Trim Rd & Innes Rd Municipality: Client Prov/State: ON Search Radius (km): 0.25 X: -75.453916 Y: 45.471022					

Map Key	Number of Records	Direction/ Distance (m)	Elev/Diff (m)	Site	DB
<i>Lot/Building Size:</i> <i>Additional Info Ordered:</i>					
6	3 of 4	WNW/84.1	86.9 / 0.00	6095186 Canada Inc. Innes Road and Trim Road, Part A and Lot 1, Concession 8, Ward 1 Ottawa ON	CA
Certificate #:		4334-6J8LPW			
Application Year:		2005			
Issue Date:		11/21/2005			
Approval Type:		Municipal and Private Sewage Works			
Status:		Approved			
Application Type:					
Client Name:					
Client Address:					
Client City:					
Client Postal Code:					
Project Description:					
Contaminants:					
Emission Control:					
6	4 of 4	WNW/84.1	86.9 / 0.00	City of Ottawa Innes Rd @ Trim Rd Ottawa ON	SPL
Ref No:		8040-AFH2YC		Discharger Report:	
Site No:		NA		Material Group:	
Incident Dt:		2016/11/07		Health/Env Conseq:	
Year:				Client Type:	
Incident Cause:				Sector Type: Other	
Incident Event:		Operator/Human error		Agency Involved:	
Contaminant Code:		27		Nearest Watercourse:	
Contaminant Name:		COOLANT N.O.S.		Site Address: Innes Rd @ Trim Rd	
Contaminant Limit 1:				Site District Office:	
Contam Limit Freq 1:				Site Postal Code:	
Contaminant UN No 1:				Site Region:	
Environment Impact:				Site Municipality: Ottawa	
Nature of Impact:				Site Lot:	
Receiving Medium:				Site Conc:	
Receiving Env:		Land		Northing:	
MOE Response:		No		Easting:	
Dt MOE Arvl on Scn:				Site Geo Ref Accu:	
MOE Reported Dt:		2016/11/07		Site Map Datum:	
Dt Document Closed:				SAC Action Class: Land Spills	
Incident Reason:		Equipment Failure		Source Type:	
Site Name:		Westbound on Innes, west of intersection <UNOFFICIAL>			
Site County/District:					
Site Geo Ref Meth:					
Incident Summary:		OC Transpo: 14L coolant to road, CB, cleaning			
Contaminant Qty:		14 L			
7	1 of 1	SE/105.3	87.9 / 1.00	2035 TRIM RD lot 1 con 8 CUMBERLAND ON	WWIS
Well ID:		7275787		Data Entry Status:	
Construction Date:				Data Src:	
Primary Water Use:				Date Received: 11/28/2016	
Sec. Water Use:				Selected Flag: Yes	
Final Well Status:		Abandoned-Other		Abandonment Rec: Yes	

Map Key	Number of Records	Direction/ Distance (m)	Elev/Diff (m)	Site	DB
Water Type:				Contractor:	1119
Casing Material:				Form Version:	7
Audit No:	Z237083			Owner:	
Tag:				Street Name:	2035 TRIM RD
Construction Method:				County:	OTTAWA
Elevation (m):				Municipality:	CUMBERLAND TOWNSHIP
Elevation Reliability:				Site Info:	
Depth to Bedrock:				Lot:	001
Well Depth:				Concession:	08
Overburden/Bedrock:				Concession Name:	CON
Pump Rate:				Easting NAD83:	
Static Water Level:				Northing NAD83:	
Flowing (Y/N):				Zone:	
Flow Rate:				UTM Reliability:	
Clear/Cloudy:					

PDF URL (Map): https://d2khazk8e83rdv.cloudfront.net/moe_mapping/downloads/2Water/Wells_pdfs/727\7275787.pdf

Bore Hole Information

Bore Hole ID:	1006297815	Elevation:	88.788925
DP2BR:		Elevrc:	
Spatial Status:		Zone:	18
Code OB:		East83:	464625
Code OB Desc:		North83:	5035213
Open Hole:		Org CS:	UTM83
Cluster Kind:		UTMRC:	4
Date Completed:	10/27/2016	UTMRC Desc:	margin of error : 30 m - 100 m
Remarks:		Location Method:	wwr
Elevrc Desc:			
Location Source Date:			
Improvement Location Source:			
Improvement Location Method:			
Source Revision Comment:			
Supplier Comment:			

Annular Space/Abandonment Sealing Record

Plug ID:	1006449760
Layer:	2
Plug From:	2
Plug To:	0
Plug Depth UOM:	ft

Annular Space/Abandonment Sealing Record

Plug ID:	1006449759
Layer:	1
Plug From:	84
Plug To:	2
Plug Depth UOM:	ft

Method of Construction & Well Use

Method Construction ID:	1006449758
Method Construction Code:	
Method Construction:	
Other Method Construction:	

Map Key	Number of Records	Direction/ Distance (m)	Elev/Diff (m)	Site	DB
<u>Pipe Information</u>					
Pipe ID:		1006449752			
Casing No:		0			
Comment:					
Alt Name:					
<u>Construction Record - Casing</u>					
Casing ID:		1006449756			
Layer:					
Material:					
Open Hole or Material:					
Depth From:					
Depth To:					
Casing Diameter:					
Casing Diameter UOM:		inch			
Casing Depth UOM:		ft			
<u>Construction Record - Screen</u>					
Screen ID:		1006449757			
Layer:					
Slot:					
Screen Top Depth:					
Screen End Depth:					
Screen Material:					
Screen Depth UOM:		ft			
Screen Diameter UOM:		inch			
Screen Diameter:					
<u>Water Details</u>					
Water ID:		1006449755			
Layer:					
Kind Code:					
Kind:					
Water Found Depth:					
Water Found Depth UOM:		ft			
<u>Hole Diameter</u>					
Hole ID:		1006449754			
Diameter:					
Depth From:					
Depth To:					
Hole Depth UOM:		ft			
Hole Diameter UOM:		inch			
<u>8</u>	1 of 9	NNW/106.8	85.9 / -1.00	ULTRAMAR LTEE ATT JOSEE TREMBLAY 1985 TRIM RD OTTAWA ON K4A 4R7	FSTH
License Issue Date:		9/2/2008 9:59:00 AM			
Tank Status:		Licensed			
Tank Status As Of:		December 2008			
Operation Type:		Retail Fuel Outlet			
Facility Type:		Gasoline Station - Self Serve			
--Details--					
Status:		Active			

Map Key	Number of Records	Direction/ Distance (m)	Elev/Diff (m)	Site	DB
Year of Installation:		2008			
Corrosion Protection:					
Capacity:		50000			
Tank Fuel Type:		Liquid Fuel Double Wall UST - Gasoline			
Status:		Active			
Year of Installation:		2008			
Corrosion Protection:					
Capacity:		35000			
Tank Fuel Type:		Liquid Fuel Double Wall UST - Gasoline			
Status:		Active			
Year of Installation:		2008			
Corrosion Protection:					
Capacity:		25000			
Tank Fuel Type:		Liquid Fuel Double Wall UST - Diesel			
Status:		Active			
Year of Installation:		2008			
Corrosion Protection:					
Capacity:		50000			
Tank Fuel Type:		Liquid Fuel Double Wall UST - Gasoline			

8	2 of 9	NNW/106.8	85.9 / -1.00	Ultramar Ltee/Ultramar Ltd. 1985 Trim Rd Ottawa ON K4A 4R7	CA
Certificate #:		1682-76CMCY			
Application Year:		2007			
Issue Date:		8/23/2007			
Approval Type:		Industrial Sewage Works			
Status:		Approved			
Application Type:					
Client Name:					
Client Address:					
Client City:					
Client Postal Code:					
Project Description:					
Contaminants:					
Emission Control:					

8	3 of 9	NNW/106.8	85.9 / -1.00	1985 Trim Road Orleans ON K4A 4R7	EHS
Order No:		20120906041		Nearest Intersection:	
Status:		C		Municipality:	
Report Type:		Standard Report		Client Prov/State:	ON
Report Date:		12-SEP-12		Search Radius (km):	.25
Date Received:		06-SEP-12		X:	-75.453875
Previous Site Name:				Y:	45.471183
Lot/Building Size:					
Additional Info Ordered:		Fire Insur. Maps and/or Site Plans			

8	4 of 9	NNW/106.8	85.9 / -1.00	MAC'S CONVENIENCE STORES INC 1985 TRIM RD OTTAWA K4A 4R7 ON CA 1985 TRIM RD OTTAWA K4A 4R7 ON CA ON	FST
Instance No:		55228225		Manufacturer:	NULL
Status:		Active		Serial No:	NULL

Map Key	Number of Records	Direction/ Distance (m)	Elev/Diff (m)	Site	DB
Cont Name:				Ulc Standard:	NULL
Instance Type:	FS Liquid Fuel Tank			Quantity:	1
Item:	FS LIQUID FUEL TANK			Unit of Measure:	EA
Item Description:	FS Liquid Fuel Tank			Fuel Type:	Gasoline
Tank Type:	Double Wall UST			Fuel Type2:	NULL
Install Date:	5/19/2009			Fuel Type3:	NULL
Install Year:	2007			Piping Steel:	
Years in Service:	1.9			Piping Galvanized:	
Model:	NULL			Tanks Single Wall St:	
Description:				Piping Underground:	
Capacity:	50000			Num Underground:	
Tank Material:	Fiberglass (FRP)			Panam Related:	NULL
Corrosion Protect:	Fiberglass			Panam Venue:	NULL
Overfill Protect:					
Facility Type:	FS Liquid Fuel Tank				
Parent Facility Type:	FS Gasoline Station - Self Serve				
Facility Location:	1985 TRIM RD OTTAWA K4A 4R7 ON CA				
Device Installed Location:	1985 TRIM RD OTTAWA K4A 4R7 ON CA				

Fuel Storage Tank Details

Owner Account Name: MAC'S CONVENIENCE STORES INC

Liquid Fuel Tank Details

Overfill Protection: NULL
Owner Account Name: MAC'S CONVENIENCE STORES INC

<u>8</u>	5 of 9	NNW/106.8	85.9 / -1.00	MAC'S CONVENIENCE STORES INC 1985 TRIM RD OTTAWA K4A 4R7 ON CA 1985 TRIM RD OTTAWA K4A 4R7 ON CA ON	FST
Instance No:		55228227		Manufacturer:	NULL
Status:		Active		Serial No:	NULL
Cont Name:				Ulc Standard:	NULL
Instance Type:	FS Liquid Fuel Tank			Quantity:	1
Item:	FS LIQUID FUEL TANK			Unit of Measure:	EA
Item Description:	FS Liquid Fuel Tank			Fuel Type:	Diesel
Tank Type:	Double Wall UST			Fuel Type2:	NULL
Install Date:	5/19/2009			Fuel Type3:	NULL
Install Year:	2007			Piping Steel:	
Years in Service:	1.9			Piping Galvanized:	
Model:	NULL			Tanks Single Wall St:	
Description:				Piping Underground:	
Capacity:	25000			Num Underground:	
Tank Material:	Fiberglass (FRP)			Panam Related:	NULL
Corrosion Protect:	Fiberglass			Panam Venue:	NULL
Overfill Protect:					
Facility Type:	FS Liquid Fuel Tank				
Parent Facility Type:	FS Gasoline Station - Self Serve				
Facility Location:	1985 TRIM RD OTTAWA K4A 4R7 ON CA				
Device Installed Location:	1985 TRIM RD OTTAWA K4A 4R7 ON CA				

Fuel Storage Tank Details

Owner Account Name: MAC'S CONVENIENCE STORES INC

Liquid Fuel Tank Details

Overfill Protection: NULL
Owner Account Name: MAC'S CONVENIENCE STORES INC

Map Key	Number of Records	Direction/ Distance (m)	Elev/Diff (m)	Site	DB																																																																																
<u>8</u>	6 of 9	NNW/106.8	85.9 / -1.00	MAC'S CONVENIENCE STORES INC 1985 TRIM RD OTTAWA K4A 4R7 ON CA 1985 TRIM RD OTTAWA K4A 4R7 ON CA ON	FST																																																																																
<table> <tr> <td>Instance No:</td> <td>55228228</td> <td>Manufacturer:</td> <td>NULL</td> </tr> <tr> <td>Status:</td> <td>Active</td> <td>Serial No:</td> <td>NULL</td> </tr> <tr> <td>Cont Name:</td> <td></td> <td>Ulc Standard:</td> <td>NULL</td> </tr> <tr> <td>Instance Type:</td> <td>FS Liquid Fuel Tank</td> <td>Quantity:</td> <td>1</td> </tr> <tr> <td>Item:</td> <td>FS LIQUID FUEL TANK</td> <td>Unit of Measure:</td> <td>EA</td> </tr> <tr> <td>Item Description:</td> <td>FS Liquid Fuel Tank</td> <td>Fuel Type:</td> <td>Gasoline</td> </tr> <tr> <td>Tank Type:</td> <td>Double Wall UST</td> <td>Fuel Type2:</td> <td>NULL</td> </tr> <tr> <td>Install Date:</td> <td>5/19/2009</td> <td>Fuel Type3:</td> <td>NULL</td> </tr> <tr> <td>Install Year:</td> <td>2007</td> <td>Piping Steel:</td> <td></td> </tr> <tr> <td>Years in Service:</td> <td>1.9</td> <td>Piping Galvanized:</td> <td></td> </tr> <tr> <td>Model:</td> <td>NULL</td> <td>Tanks Single Wall St:</td> <td></td> </tr> <tr> <td>Description:</td> <td></td> <td>Piping Underground:</td> <td></td> </tr> <tr> <td>Capacity:</td> <td>50000</td> <td>Num Underground:</td> <td></td> </tr> <tr> <td>Tank Material:</td> <td>Fiberglass (FRP)</td> <td>Panam Related:</td> <td>NULL</td> </tr> <tr> <td>Corrosion Protect:</td> <td>Fiberglass</td> <td>Panam Venue:</td> <td>NULL</td> </tr> <tr> <td>Overfill Protect:</td> <td></td> <td></td> <td></td> </tr> <tr> <td>Facility Type:</td> <td>FS Liquid Fuel Tank</td> <td></td> <td></td> </tr> <tr> <td>Parent Facility Type:</td> <td>FS Gasoline Station - Self Serve</td> <td></td> <td></td> </tr> <tr> <td>Facility Location:</td> <td>1985 TRIM RD OTTAWA K4A 4R7 ON CA</td> <td></td> <td></td> </tr> <tr> <td>Device Installed Location:</td> <td>1985 TRIM RD OTTAWA K4A 4R7 ON CA</td> <td></td> <td></td> </tr> </table>						Instance No:	55228228	Manufacturer:	NULL	Status:	Active	Serial No:	NULL	Cont Name:		Ulc Standard:	NULL	Instance Type:	FS Liquid Fuel Tank	Quantity:	1	Item:	FS LIQUID FUEL TANK	Unit of Measure:	EA	Item Description:	FS Liquid Fuel Tank	Fuel Type:	Gasoline	Tank Type:	Double Wall UST	Fuel Type2:	NULL	Install Date:	5/19/2009	Fuel Type3:	NULL	Install Year:	2007	Piping Steel:		Years in Service:	1.9	Piping Galvanized:		Model:	NULL	Tanks Single Wall St:		Description:		Piping Underground:		Capacity:	50000	Num Underground:		Tank Material:	Fiberglass (FRP)	Panam Related:	NULL	Corrosion Protect:	Fiberglass	Panam Venue:	NULL	Overfill Protect:				Facility Type:	FS Liquid Fuel Tank			Parent Facility Type:	FS Gasoline Station - Self Serve			Facility Location:	1985 TRIM RD OTTAWA K4A 4R7 ON CA			Device Installed Location:	1985 TRIM RD OTTAWA K4A 4R7 ON CA		
Instance No:	55228228	Manufacturer:	NULL																																																																																		
Status:	Active	Serial No:	NULL																																																																																		
Cont Name:		Ulc Standard:	NULL																																																																																		
Instance Type:	FS Liquid Fuel Tank	Quantity:	1																																																																																		
Item:	FS LIQUID FUEL TANK	Unit of Measure:	EA																																																																																		
Item Description:	FS Liquid Fuel Tank	Fuel Type:	Gasoline																																																																																		
Tank Type:	Double Wall UST	Fuel Type2:	NULL																																																																																		
Install Date:	5/19/2009	Fuel Type3:	NULL																																																																																		
Install Year:	2007	Piping Steel:																																																																																			
Years in Service:	1.9	Piping Galvanized:																																																																																			
Model:	NULL	Tanks Single Wall St:																																																																																			
Description:		Piping Underground:																																																																																			
Capacity:	50000	Num Underground:																																																																																			
Tank Material:	Fiberglass (FRP)	Panam Related:	NULL																																																																																		
Corrosion Protect:	Fiberglass	Panam Venue:	NULL																																																																																		
Overfill Protect:																																																																																					
Facility Type:	FS Liquid Fuel Tank																																																																																				
Parent Facility Type:	FS Gasoline Station - Self Serve																																																																																				
Facility Location:	1985 TRIM RD OTTAWA K4A 4R7 ON CA																																																																																				
Device Installed Location:	1985 TRIM RD OTTAWA K4A 4R7 ON CA																																																																																				
<u>Fuel Storage Tank Details</u>																																																																																					
Owner Account Name:	MAC'S CONVENIENCE STORES INC																																																																																				
<u>Liquid Fuel Tank Details</u>																																																																																					
Overfill Protection:	NULL																																																																																				
Owner Account Name:	MAC'S CONVENIENCE STORES INC																																																																																				
<u>8</u>	7 of 9	NNW/106.8	85.9 / -1.00	MAC'S CONVENIENCE STORES INC 1985 TRIM RD OTTAWA K4A 4R7 ON CA 1985 TRIM RD OTTAWA K4A 4R7 ON CA ON	FST																																																																																
<table> <tr> <td>Instance No:</td> <td>55228226</td> <td>Manufacturer:</td> <td>NULL</td> </tr> <tr> <td>Status:</td> <td>Active</td> <td>Serial No:</td> <td>NULL</td> </tr> <tr> <td>Cont Name:</td> <td></td> <td>Ulc Standard:</td> <td>NULL</td> </tr> <tr> <td>Instance Type:</td> <td>FS Liquid Fuel Tank</td> <td>Quantity:</td> <td>1</td> </tr> <tr> <td>Item:</td> <td>FS LIQUID FUEL TANK</td> <td>Unit of Measure:</td> <td>EA</td> </tr> <tr> <td>Item Description:</td> <td>FS Liquid Fuel Tank</td> <td>Fuel Type:</td> <td>Gasoline</td> </tr> <tr> <td>Tank Type:</td> <td>Double Wall UST</td> <td>Fuel Type2:</td> <td>NULL</td> </tr> <tr> <td>Install Date:</td> <td>5/19/2009</td> <td>Fuel Type3:</td> <td>NULL</td> </tr> <tr> <td>Install Year:</td> <td>2007</td> <td>Piping Steel:</td> <td></td> </tr> <tr> <td>Years in Service:</td> <td>1.9</td> <td>Piping Galvanized:</td> <td></td> </tr> <tr> <td>Model:</td> <td>NULL</td> <td>Tanks Single Wall St:</td> <td></td> </tr> <tr> <td>Description:</td> <td></td> <td>Piping Underground:</td> <td></td> </tr> <tr> <td>Capacity:</td> <td>35000</td> <td>Num Underground:</td> <td></td> </tr> <tr> <td>Tank Material:</td> <td>Fiberglass (FRP)</td> <td>Panam Related:</td> <td>NULL</td> </tr> <tr> <td>Corrosion Protect:</td> <td>Fiberglass</td> <td>Panam Venue:</td> <td>NULL</td> </tr> <tr> <td>Overfill Protect:</td> <td></td> <td></td> <td></td> </tr> <tr> <td>Facility Type:</td> <td>FS Liquid Fuel Tank</td> <td></td> <td></td> </tr> <tr> <td>Parent Facility Type:</td> <td>FS Gasoline Station - Self Serve</td> <td></td> <td></td> </tr> <tr> <td>Facility Location:</td> <td>1985 TRIM RD OTTAWA K4A 4R7 ON CA</td> <td></td> <td></td> </tr> <tr> <td>Device Installed Location:</td> <td>1985 TRIM RD OTTAWA K4A 4R7 ON CA</td> <td></td> <td></td> </tr> </table>						Instance No:	55228226	Manufacturer:	NULL	Status:	Active	Serial No:	NULL	Cont Name:		Ulc Standard:	NULL	Instance Type:	FS Liquid Fuel Tank	Quantity:	1	Item:	FS LIQUID FUEL TANK	Unit of Measure:	EA	Item Description:	FS Liquid Fuel Tank	Fuel Type:	Gasoline	Tank Type:	Double Wall UST	Fuel Type2:	NULL	Install Date:	5/19/2009	Fuel Type3:	NULL	Install Year:	2007	Piping Steel:		Years in Service:	1.9	Piping Galvanized:		Model:	NULL	Tanks Single Wall St:		Description:		Piping Underground:		Capacity:	35000	Num Underground:		Tank Material:	Fiberglass (FRP)	Panam Related:	NULL	Corrosion Protect:	Fiberglass	Panam Venue:	NULL	Overfill Protect:				Facility Type:	FS Liquid Fuel Tank			Parent Facility Type:	FS Gasoline Station - Self Serve			Facility Location:	1985 TRIM RD OTTAWA K4A 4R7 ON CA			Device Installed Location:	1985 TRIM RD OTTAWA K4A 4R7 ON CA		
Instance No:	55228226	Manufacturer:	NULL																																																																																		
Status:	Active	Serial No:	NULL																																																																																		
Cont Name:		Ulc Standard:	NULL																																																																																		
Instance Type:	FS Liquid Fuel Tank	Quantity:	1																																																																																		
Item:	FS LIQUID FUEL TANK	Unit of Measure:	EA																																																																																		
Item Description:	FS Liquid Fuel Tank	Fuel Type:	Gasoline																																																																																		
Tank Type:	Double Wall UST	Fuel Type2:	NULL																																																																																		
Install Date:	5/19/2009	Fuel Type3:	NULL																																																																																		
Install Year:	2007	Piping Steel:																																																																																			
Years in Service:	1.9	Piping Galvanized:																																																																																			
Model:	NULL	Tanks Single Wall St:																																																																																			
Description:		Piping Underground:																																																																																			
Capacity:	35000	Num Underground:																																																																																			
Tank Material:	Fiberglass (FRP)	Panam Related:	NULL																																																																																		
Corrosion Protect:	Fiberglass	Panam Venue:	NULL																																																																																		
Overfill Protect:																																																																																					
Facility Type:	FS Liquid Fuel Tank																																																																																				
Parent Facility Type:	FS Gasoline Station - Self Serve																																																																																				
Facility Location:	1985 TRIM RD OTTAWA K4A 4R7 ON CA																																																																																				
Device Installed Location:	1985 TRIM RD OTTAWA K4A 4R7 ON CA																																																																																				

Map Key	Number of Records	Direction/ Distance (m)	Elev/Diff (m)	Site	DB
<u>Fuel Storage Tank Details</u>					
Owner Account Name:		MAC'S CONVENIENCE STORES INC			
<u>Liquid Fuel Tank Details</u>					
Overfill Protection:		NULL			
Owner Account Name:		MAC'S CONVENIENCE STORES INC			
<u>8</u>	8 of 9	NNW/106.8	85.9 / -1.00	Ultramar Ltee/Ultramar Ltd. 1985 Trim Rd Ottawa ON H3A 3L3	ECA
Approval No:		1682-76CMCY		MOE District:	
Approval Date:		2007-08-23		City:	
Status:		Approved		Longitude:	
Record Type:		ECA		Latitude:	
Link Source:		IDS		Geometry X:	
SWP Area Name:					
Approval Type:		ECA-INDUSTRIAL SEWAGE WORKS			
Project Type:		INDUSTRIAL SEWAGE WORKS			
Address:		1985 Trim Rd			
Full Address:					
Full PDF Link:		https://www.accessenvironment.ene.gov.on.ca/instruments/2983-6ZRRRA5-14.pdf			
<u>8</u>	9 of 9	NNW/106.8	85.9 / -1.00	1985 TRIM RD OTTAWA ON K4A 4R7	FST
Instance No:		54703085		Manufacturer:	
Status:		Active		Serial No:	
Cont Name:					
Instance Type:					
Item:		FS GASOLINE STATION - SELF SERVE			
Item Description:					
Tank Type:					
Install Date:					
Install Year:					
Years in Service:					
Model:					
Description:					
Capacity:					
Tank Material:					
Corrosion Protect:					
Overfill Protect:					
Facility Type:					
Parent Facility Type:					
Facility Location:					
Device Installed Location:					
<u>9</u>	1 of 1	SSE/107.0	87.9 / 1.00	2035 TRIM RD ON	WWIS
Well ID:		7221028		Data Entry Status:	
Construction Date:					
Primary Water Use:		Monitoring and Test Hole			
Sec. Water Use:		0			
Final Well Status:		Observation Wells			
Water Type:					
Casing Material:					
Audit No:		Z178049		Contractor:	
Tag:		A156169		Form Version:	
Construction Method:					
				Owner:	
				Street Name:	
				County:	
				5/30/2014	
				Yes	
				7241	
				7	
				2035 TRIM RD	
				OTTAWA	

Map Key	Number of Records	Direction/ Distance (m)	Elev/Diff (m)	Site	DB
Elevation (m): Elevation Reliability: Depth to Bedrock: Well Depth: Overburden/Bedrock: Pump Rate: Static Water Level: Flowing (Y/N): Flow Rate: Clear/Cloudy:				Municipality: Site Info: Lot: Concession: Concession Name: Easting NAD83: Northing NAD83: Zone: UTM Reliability:	CUMBERLAND TOWNSHIP

PDF URL (Map):

Bore Hole Information

Bore Hole ID:	1004791078	Elevation:	88.87265
DP2BR:		Elevrc:	
Spatial Status:		Zone:	18
Code OB:		East83:	464598
Code OB Desc:		North83:	5035199
Open Hole:		Org CS:	UTM83
Cluster Kind:		UTMRC:	4
Date Completed:	4/3/2014	UTMRC Desc:	margin of error : 30 m - 100 m
Remarks:		Location Method:	wwr
Elevrc Desc:			
Location Source Date:			
Improvement Location Source:			
Improvement Location Method:			
Source Revision Comment:			
Supplier Comment:			

Overburden and Bedrock

Materials Interval

Formation ID:	1005167046
Layer:	2
Color:	2
General Color:	GREY
Mat1:	05
Most Common Material:	CLAY
Mat2:	
Mat2 Desc:	
Mat3:	85
Mat3 Desc:	SOFT
Formation Top Depth:	.31
Formation End Depth:	4.57
Formation End Depth UOM:	m

Overburden and Bedrock

Materials Interval

Formation ID:	1005167045
Layer:	1
Color:	2
General Color:	GREY
Mat1:	
Most Common Material:	
Mat2:	11
Mat2 Desc:	GRAVEL
Mat3:	73
Mat3 Desc:	HARD
Formation Top Depth:	0
Formation End Depth:	.31

Map Key	Number of Records	Direction/ Distance (m)	Elev/Diff (m)	Site	DB
Formation End Depth UOM:		m			
<u>Annular Space/Abandonment Sealing Record</u>					
Plug ID:		1005167055			
Layer:		2			
Plug From:		0.31			
Plug To:		1.22			
Plug Depth UOM:		m			
<u>Annular Space/Abandonment Sealing Record</u>					
Plug ID:		1005167054			
Layer:		1			
Plug From:		0			
Plug To:		0.31			
Plug Depth UOM:		m			
<u>Annular Space/Abandonment Sealing Record</u>					
Plug ID:		1005167056			
Layer:		3			
Plug From:		1.22			
Plug To:		4.57			
Plug Depth UOM:		m			
<u>Method of Construction & Well Use</u>					
Method Construction ID:		1005167053			
Method Construction Code:		D			
Method Construction:		Direct Push			
Other Method Construction:					
<u>Pipe Information</u>					
Pipe ID:		1005167044			
Casing No:		0			
Comment:					
Alt Name:					
<u>Construction Record - Casing</u>					
Casing ID:		1005167049			
Layer:		1			
Material:		5			
Open Hole or Material:		PLASTIC			
Depth From:		0			
Depth To:		1.6			
Casing Diameter:		4.03			
Casing Diameter UOM:		cm			
Casing Depth UOM:		m			
<u>Construction Record - Screen</u>					
Screen ID:		1005167050			
Layer:		1			

Map Key	Number of Records	Direction/ Distance (m)	Elev/Diff (m)	Site	DB
Slot:		10			
Screen Top Depth:		1.6			
Screen End Depth:		4.57			
Screen Material:		5			
Screen Depth UOM:		m			
Screen Diameter UOM:		cm			
Screen Diameter:		4.82			
<u>Water Details</u>					
Water ID:		1005167048			
Layer:					
Kind Code:					
Kind:					
Water Found Depth:					
Water Found Depth UOM:		m			
<u>Hole Diameter</u>					
Hole ID:		1005167047			
Diameter:		8.25			
Depth From:		0			
Depth To:		4.57			
Hole Depth UOM:		m			
Hole Diameter UOM:		cm			

10	1 of 1	NNW/109.1	85.9 / -1.00	1985 TRIM RD OTTAWA ON	WWIS
--------------------	--------	-----------	--------------	---------------------------	------

Well ID:	7200447	Data Entry Status:	
Construction Date:		Data Src:	
Primary Water Use:	Monitoring and Test Hole	Date Received:	4/16/2013
Sec. Water Use:		Selected Flag:	Yes
Final Well Status:	Monitoring and Test Hole	Abandonment Rec:	
Water Type:		Contractor:	7241
Casing Material:		Form Version:	7
Audit No:	Z152769	Owner:	
Tag:	A145393	Street Name:	1985 TRIM RD
Construction Method:		County:	OTTAWA
Elevation (m):		Municipality:	CUMBERLAND TOWNSHIP
Elevation Reliability:		Site Info:	
Depth to Bedrock:		Lot:	
Well Depth:		Concession:	
Overburden/Bedrock:		Concession Name:	
Pump Rate:		Easting NAD83:	
Static Water Level:		Northing NAD83:	
Flowing (Y/N):		Zone:	
Flow Rate:		UTM Reliability:	
Clear/Cloudy:			

PDF URL (Map):

Bore Hole Information

Bore Hole ID:	1004275483	Elevation:	88.16883
DP2BR:		Elevrc:	
Spatial Status:		Zone:	18
Code OB:		East83:	464525
Code OB Desc:		North83:	5035402
Open Hole:		Org CS:	UTM83
Cluster Kind:		UTMRC:	4
Date Completed:	3/22/2013	UTMRC Desc:	margin of error : 30 m - 100 m

Map Key	Number of Records	Direction/ Distance (m)	Elev/Diff (m)	Site	DB
---------	-------------------	----------------------------	------------------	------	----

Remarks:
 Elevrc Desc:
 Location Source Date:
 Improvement Location Source:
 Improvement Location Method:
 Source Revision Comment:
 Supplier Comment:

Location Method: WWI

Overburden and Bedrock
Materials Interval

Formation ID: 1004828604
 Layer: 1
 Color: 6
 General Color: BROWN
 Mat1: 11
 Most Common Material: GRAVEL
 Mat2: 28
 Mat2 Desc: SAND
 Mat3: 85
 Mat3 Desc: SOFT
 Formation Top Depth: 0
 Formation End Depth: 1.22
 Formation End Depth UOM: m

Overburden and Bedrock
Materials Interval

Formation ID: 1004828605
 Layer: 2
 Color: 2
 General Color: GREY
 Mat1: 05
 Most Common Material: CLAY
 Mat2: 85
 Mat2 Desc: SOFT
 Mat3: 68
 Mat3 Desc: DRY
 Formation Top Depth: 1.22
 Formation End Depth: 3.66
 Formation End Depth UOM: m

Overburden and Bedrock
Materials Interval

Formation ID: 1004828606
 Layer: 3
 Color: 2
 General Color: GREY
 Mat1: 05
 Most Common Material: CLAY
 Mat2: 85
 Mat2 Desc: SOFT
 Mat3: 91
 Mat3 Desc: WATER-BEARING
 Formation Top Depth: 3.66
 Formation End Depth: 6.1
 Formation End Depth UOM: m

Annular Space/Abandonment
Sealing Record

Map Key	Number of Records	Direction/ Distance (m)	Elev/Diff (m)	Site	DB
Plug ID:		1004828615			
Layer:		1			
Plug From:		0			
Plug To:		0.31			
Plug Depth UOM:		m			
<u>Annular Space/Abandonment Sealing Record</u>					
Plug ID:		1004828616			
Layer:		2			
Plug From:		0.31			
Plug To:		2.74			
Plug Depth UOM:		m			
<u>Annular Space/Abandonment Sealing Record</u>					
Plug ID:		1004828617			
Layer:		3			
Plug From:		2.74			
Plug To:		6.1			
Plug Depth UOM:		m			
<u>Method of Construction & Well Use</u>					
Method Construction ID:		1004828614			
Method Construction Code:		D			
Method Construction:		Direct Push			
Other Method Construction:					
<u>Pipe Information</u>					
Pipe ID:		1004828603			
Casing No:		0			
Comment:					
Alt Name:					
<u>Construction Record - Casing</u>					
Casing ID:		1004828610			
Layer:		1			
Material:		5			
Open Hole or Material:		PLASTIC			
Depth From:		0			
Depth To:		3.1			
Casing Diameter:		4.03			
Casing Diameter UOM:		cm			
Casing Depth UOM:		m			
<u>Construction Record - Screen</u>					
Screen ID:		1004828611			
Layer:		1			
Slot:		10			
Screen Top Depth:		3.1			
Screen End Depth:		6.1			
Screen Material:		5			
Screen Depth UOM:		m			
Screen Diameter UOM:		cm			

Map Key	Number of Records	Direction/ Distance (m)	Elev/Diff (m)	Site	DB
Screen Diameter:		4.82			
<u>Water Details</u>					
Water ID:		1004828609			
Layer:					
Kind Code:					
Kind:					
Water Found Depth:					
Water Found Depth UOM:		m			
<u>Hole Diameter</u>					
Hole ID:		1004828608			
Diameter:		8.25			
Depth From:		2.13			
Depth To:		6.1			
Hole Depth UOM:		m			
Hole Diameter UOM:		cm			
<u>Hole Diameter</u>					
Hole ID:		1004828607			
Diameter:		20.32			
Depth From:		0			
Depth To:		2.13			
Hole Depth UOM:		m			
Hole Diameter UOM:		cm			
11	1 of 1	SSE/109.2	87.9 / 1.00	2035 TRIM RD ON	WWIS
Well ID:		7221029		Data Entry Status:	
Construction Date:				Data Src:	
Primary Water Use:		Monitoring and Test Hole		Date Received: 5/30/2014	
Sec. Water Use:		0		Selected Flag: Yes	
Final Well Status:		Observation Wells		Abandonment Rec:	
Water Type:				Contractor: 7241	
Casing Material:				Form Version: 7	
Audit No:		Z183170		Owner:	
Tag:		A156302		Street Name: 2035 TRIM RD	
Construction Method:				County: OTTAWA	
Elevation (m):				Municipality: CUMBERLAND TOWNSHIP	
Elevation Reliability:				Site Info:	
Depth to Bedrock:				Lot:	
Well Depth:				Concession:	
Overburden/Bedrock:				Concession Name:	
Pump Rate:				Easting NAD83:	
Static Water Level:				Northing NAD83:	
Flowing (Y/N):				Zone:	
Flow Rate:				UTM Reliability:	
Clear/Cloudy:					
PDF URL (Map):					
<u>Bore Hole Information</u>					
Bore Hole ID:		1004791081		Elevation: 88.869606	
DP2BR:				Elevrc:	
Spatial Status:				Zone: 18	
Code OB:				East83: 464595	
Code OB Desc:				North83: 5035196	

Map Key	Number of Records	Direction/ Distance (m)	Elev/Diff (m)	Site	DB
Open Hole: Cluster Kind: Date Completed: 4/2/2014 Remarks: Elevrc Desc: Location Source Date: Improvement Location Source: Improvement Location Method: Source Revision Comment: Supplier Comment:				Org CS: UTM83 UTMRC: 4 UTMRC Desc: margin of error : 30 m - 100 m Location Method: wwr	
<u>Overburden and Bedrock</u>					
<u>Materials Interval</u>					
Formation ID:		1005167072			
Layer:		1			
Color:		2			
General Color:		GREY			
Mat1:					
Most Common Material:					
Mat2:		11			
Mat2 Desc:		GRAVEL			
Mat3:		73			
Mat3 Desc:		HARD			
Formation Top Depth:		0			
Formation End Depth:		.31			
Formation End Depth UOM:		m			
<u>Overburden and Bedrock</u>					
<u>Materials Interval</u>					
Formation ID:		1005167073			
Layer:		2			
Color:		2			
General Color:		GREY			
Mat1:		05			
Most Common Material:		CLAY			
Mat2:					
Mat2 Desc:					
Mat3:		85			
Mat3 Desc:		SOFT			
Formation Top Depth:		.31			
Formation End Depth:		4.57			
Formation End Depth UOM:		m			
<u>Annular Space/Abandonment</u>					
<u>Sealing Record</u>					
Plug ID:		1005167081			
Layer:		1			
Plug From:		0			
Plug To:		0.31			
Plug Depth UOM:		m			
<u>Annular Space/Abandonment</u>					
<u>Sealing Record</u>					
Plug ID:		1005167082			
Layer:		2			
Plug From:		0.31			
Plug To:		1.22			
Plug Depth UOM:		m			

Map Key	Number of Records	Direction/ Distance (m)	Elev/Diff (m)	Site	DB
<u>Annular Space/Abandonment Sealing Record</u>					
Plug ID:		1005167083			
Layer:		3			
Plug From:		1.22			
Plug To:		4.57			
Plug Depth UOM:		m			
<u>Method of Construction & Well Use</u>					
Method Construction ID:		1005167080			
Method Construction Code:		D			
Method Construction:		Direct Push			
Other Method Construction:					
<u>Pipe Information</u>					
Pipe ID:		1005167071			
Casing No:		0			
Comment:					
Alt Name:					
<u>Construction Record - Casing</u>					
Casing ID:		1005167076			
Layer:		1			
Material:		5			
Open Hole or Material:		PLASTIC			
Depth From:		0			
Depth To:		1.6			
Casing Diameter:		4.03			
Casing Diameter UOM:		cm			
Casing Depth UOM:		m			
<u>Construction Record - Screen</u>					
Screen ID:		1005167077			
Layer:		1			
Slot:		10			
Screen Top Depth:		1.6			
Screen End Depth:		4.57			
Screen Material:		5			
Screen Depth UOM:		m			
Screen Diameter UOM:		cm			
Screen Diameter:		4.82			
<u>Water Details</u>					
Water ID:		1005167075			
Layer:					
Kind Code:					
Kind:					
Water Found Depth:					
Water Found Depth UOM:		m			
<u>Hole Diameter</u>					

Map Key	Number of Records	Direction/ Distance (m)	Elev/Diff (m)	Site	DB
Hole ID: Diameter: Depth From: Depth To: Hole Depth UOM: Hole Diameter UOM:		1005167074 8.25 0 4.57 m cm			
12	1 of 1	WNW/109.8	86.9 / 0.00	Trim Rd Innes Rd Ottawa ON	EHS
Order No: Status: Report Type: Report Date: Date Received: Previous Site Name: Lot/Building Size: Additional Info Ordered:		20161011013 C Standard Report 14-OCT-16 11-OCT-16		Nearest Intersection: Municipality: Client Prov/State: Search Radius (km): X: Y:	Ottawa ON .25 -75.454554 45.470755
13	1 of 1	NW/112.7	85.9 / -1.00	1985 TRIM RD OTTAWA ON	WWIS
Well ID: Construction Date: Primary Water Use: Sec. Water Use: Final Well Status: Water Type: Casing Material: Audit No: Tag: Construction Method: Elevation (m): Elevation Reliability: Depth to Bedrock: Well Depth: Overburden/Bedrock: Pump Rate: Static Water Level: Flowing (Y/N): Flow Rate: Clear/Cloudy:		7200446 Monitoring and Test Hole Monitoring and Test Hole Z152770 A145392		Data Entry Status: Data Src: Date Received: Selected Flag: Abandonment Rec: Contractor: Form Version: Owner: Street Name: County: Municipality: Site Info: Lot: Concession: Concession Name: Easting NAD83: Northing NAD83: Zone: UTM Reliability:	4/16/2013 Yes 7241 7 1985 TRIM RD OTTAWA CUMBERLAND TOWNSHIP
PDF URL (Map):					
<u>Bore Hole Information</u>					
Bore Hole ID: DP2BR: Spatial Status: Code OB: Code OB Desc: Open Hole: Cluster Kind: Date Completed: Remarks: Elevrc Desc: Location Source Date: Improvement Location Source: Improvement Location Method: Source Revision Comment: Supplier Comment:		1004275480		Elevation: Elevrc: Zone: East83: North83: Org CS: UTMRC: UTMRC Desc: Location Method:	88.237281 18 464505 5035395 UTM83 4 margin of error : 30 m - 100 m wwr

Map Key	Number of Records	Direction/ Distance (m)	Elev/Diff (m)	Site	DB
<u>Overburden and Bedrock Materials Interval</u>					
Formation ID:			1004828590		
Layer:			1		
Color:			6		
General Color:			BROWN		
Mat1:			01		
Most Common Material:			FILL		
Mat2:					
Mat2 Desc:					
Mat3:					
Mat3 Desc:					
Formation Top Depth:			0		
Formation End Depth:			1.83		
Formation End Depth UOM:			m		
<u>Overburden and Bedrock Materials Interval</u>					
Formation ID:			1004828591		
Layer:			2		
Color:			2		
General Color:			GREY		
Mat1:			05		
Most Common Material:			CLAY		
Mat2:					
Mat2 Desc:					
Mat3:					
Mat3 Desc:					
Formation Top Depth:			1.83		
Formation End Depth:			4.27		
Formation End Depth UOM:			m		
<u>Overburden and Bedrock Materials Interval</u>					
Formation ID:			1004828592		
Layer:			3		
Color:			2		
General Color:			GREY		
Mat1:			05		
Most Common Material:			CLAY		
Mat2:					
Mat2 Desc:					
Mat3:					
Mat3 Desc:					
Formation Top Depth:			4.27		
Formation End Depth:			6.1		
Formation End Depth UOM:			m		
<u>Annular Space/Abandonment Sealing Record</u>					
Plug ID:			1004828602		
Layer:			3		
Plug From:			0.31		
Plug To:			0		
Plug Depth UOM:			m		
<u>Annular Space/Abandonment</u>					

Map Key	Number of Records	Direction/ Distance (m)	Elev/Diff (m)	Site	DB
<u>Sealing Record</u>					
Plug ID:		1004828601			
Layer:		2			
Plug From:		2.74			
Plug To:		0.31			
Plug Depth UOM:		m			
<u>Annular Space/Abandonment</u>					
<u>Sealing Record</u>					
Plug ID:		1004828600			
Layer:		1			
Plug From:		6.1			
Plug To:		2.74			
Plug Depth UOM:		m			
<u>Method of Construction & Well Use</u>					
Method Construction ID:		1004828599			
Method Construction Code:		D			
Method Construction:		Direct Push			
Other Method Construction:					
<u>Pipe Information</u>					
Pipe ID:		1004828589			
Casing No:		0			
Comment:					
Alt Name:					
<u>Construction Record - Casing</u>					
Casing ID:		1004828595			
Layer:		1			
Material:		5			
Open Hole or Material:		PLASTIC			
Depth From:		0			
Depth To:		3.1			
Casing Diameter:		3.45			
Casing Diameter UOM:		cm			
Casing Depth UOM:		m			
<u>Construction Record - Screen</u>					
Screen ID:		1004828596			
Layer:		1			
Slot:		10			
Screen Top Depth:		3.1			
Screen End Depth:		6.1			
Screen Material:		5			
Screen Depth UOM:		m			
Screen Diameter UOM:		cm			
Screen Diameter:		4.21			
<u>Water Details</u>					
Water ID:		1004828594			
Layer:					
Kind Code:					

Map Key	Number of Records	Direction/ Distance (m)	Elev/Diff (m)	Site	DB
Kind:					
Water Found Depth:					
Water Found Depth UOM: m					
<u>Hole Diameter</u>					
Hole ID: 1004828593					
Diameter: 8.25					
Depth From: 0					
Depth To: 6.1					
Hole Depth UOM: m					
Hole Diameter UOM: cm					

14	1 of 1	WNW/116.5	86.9 / 0.00	1985 TRIM RD OTTAWA ON	WWIS
Well ID: 7200448					
Construction Date:					
Primary Water Use: Monitoring and Test Hole					
Sec. Water Use:					
Final Well Status: Monitoring and Test Hole					
Water Type:					
Casing Material:					
Audit No: Z152767					
Tag: A145390					
Construction Method:					
Elevation (m):					
Elevation Reliability:					
Depth to Bedrock:					
Well Depth:					
Overburden/Bedrock:					
Pump Rate:					
Static Water Level:					
Flowing (Y/N):					
Flow Rate:					
Clear/Cloudy:					
Data Entry Status:					
Data Src:					
Date Received: 4/16/2013					
Selected Flag: Yes					
Abandonment Rec:					
Contractor: 7241					
Form Version: 7					
Owner:					
Street Name: 1985 TRIM RD					
County: OTTAWA					
Municipality: CUMBERLAND TOWNSHIP					
Site Info:					
Lot:					
Concession:					
Concession Name:					
Easting NAD83:					
Northing NAD83:					
Zone:					
UTM Reliability:					

PDF URL (Map):

Bore Hole Information

Bore Hole ID: 1004275486					
DP2BR:					
Spatial Status:					
Code OB:					
Code OB Desc:					
Open Hole:					
Cluster Kind:					
Date Completed: 3/22/2013					
Remarks:					
Elevrc Desc:					
Location Source Date:					
Improvement Location Source:					
Improvement Location Method:					
Source Revision Comment:					
Supplier Comment:					
Elevation: 88.954299					
Elevrc:					
Zone: 18					
East83: 464483					
North83: 5035381					
Org CS: UTM83					
UTMRC: 4					
UTMRC Desc: margin of error : 30 m - 100 m					
Location Method: wwr					

Overburden and Bedrock

Materials Interval

Formation ID: 1004828620					
Layer: 2					

Map Key	Number of Records	Direction/ Distance (m)	Elev/Diff (m)	Site	DB
Color:		2			
General Color:		GREY			
Mat1:		05			
Most Common Material:		CLAY			
Mat2:		85			
Mat2 Desc:		SOFT			
Mat3:					
Mat3 Desc:					
Formation Top Depth:		1.22			
Formation End Depth:		3.66			
Formation End Depth UOM:		m			
<u>Overburden and Bedrock</u>					
<u>Materials Interval</u>					
Formation ID:		1004828619			
Layer:		1			
Color:		6			
General Color:		BROWN			
Mat1:		11			
Most Common Material:		GRAVEL			
Mat2:		28			
Mat2 Desc:		SAND			
Mat3:		85			
Mat3 Desc:		SOFT			
Formation Top Depth:		0			
Formation End Depth:		1.22			
Formation End Depth UOM:		m			
<u>Overburden and Bedrock</u>					
<u>Materials Interval</u>					
Formation ID:		1004828621			
Layer:		3			
Color:		2			
General Color:		GREY			
Mat1:		05			
Most Common Material:		CLAY			
Mat2:		85			
Mat2 Desc:		SOFT			
Mat3:		91			
Mat3 Desc:		WATER-BEARING			
Formation Top Depth:		3.66			
Formation End Depth:		5.49			
Formation End Depth UOM:		m			
<u>Annular Space/Abandonment</u>					
<u>Sealing Record</u>					
Plug ID:		1004828632			
Layer:		3			
Plug From:		2.13			
Plug To:		5.49			
Plug Depth UOM:		m			
<u>Annular Space/Abandonment</u>					
<u>Sealing Record</u>					
Plug ID:		1004828631			
Layer:		2			
Plug From:		0.31			
Plug To:		2.13			

Map Key	Number of Records	Direction/ Distance (m)	Elev/Diff (m)	Site	DB
Plug Depth UOM:		m			
<u>Annular Space/Abandonment Sealing Record</u>					
Plug ID:		1004828630			
Layer:		1			
Plug From:		0			
Plug To:		0.31			
Plug Depth UOM:		m			
<u>Method of Construction & Well Use</u>					
Method Construction ID:		1004828629			
Method Construction Code:		D			
Method Construction:		Direct Push			
Other Method Construction:					
<u>Pipe Information</u>					
Pipe ID:		1004828618			
Casing No:		0			
Comment:					
Alt Name:					
<u>Construction Record - Casing</u>					
Casing ID:		1004828625			
Layer:		1			
Material:		5			
Open Hole or Material:		PLASTIC			
Depth From:		0			
Depth To:		2.44			
Casing Diameter:		4.03			
Casing Diameter UOM:		cm			
Casing Depth UOM:		m			
<u>Construction Record - Screen</u>					
Screen ID:		1004828626			
Layer:		1			
Slot:		10			
Screen Top Depth:		2.44			
Screen End Depth:		5.49			
Screen Material:		5			
Screen Depth UOM:		m			
Screen Diameter UOM:		cm			
Screen Diameter:		4.82			
<u>Water Details</u>					
Water ID:		1004828624			
Layer:					
Kind Code:					
Kind:					
Water Found Depth:					
Water Found Depth UOM:		m			
<u>Hole Diameter</u>					

Map Key	Number of Records	Direction/ Distance (m)	Elev/Diff (m)	Site	DB
---------	-------------------	----------------------------	------------------	------	----

Hole ID: 1004828623
Diameter: 8.25
Depth From: 1.83
Depth To: 5.49
Hole Depth UOM: m
Hole Diameter UOM: cm

Hole Diameter

Hole ID: 1004828622
Diameter: 20.32
Depth From: 0
Depth To: 1.83
Hole Depth UOM: m
Hole Diameter UOM: cm

15	1 of 1	S/117.1	87.9 / 1.00	2033 TRIM ROAD Ottawa ON	WWIS
--------------------	--------	---------	-------------	-----------------------------	------

Well ID: 7221022
Construction Date:
Primary Water Use: Monitoring and Test Hole
Sec. Water Use: 0
Final Well Status: Test Hole
Water Type:
Casing Material:
Audit No: Z183181
Tag: A155794
Construction Method:
Elevation (m):
Elevation Reliability:
Depth to Bedrock:
Well Depth:
Overburden/Bedrock:
Pump Rate:
Static Water Level:
Flowing (Y/N):
Flow Rate:
Clear/Cloudy:

Data Entry Status:
Data Src:
Date Received: 5/3/2014
Selected Flag: Yes
Abandonment Rec:
Contractor: 7241
Form Version: 7
Owner:
Street Name: 2033 TRIM ROAD
County: OTTAWA
Municipality: CUMBERLAND TOWNSHIP
Site Info:
Lot:
Concession:
Concession Name:
Easting NAD83:
Northing NAD83:
Zone:
UTM Reliability:

PDF URL (Map):

Bore Hole Information

Bore Hole ID: 1004791051
DP2BR:
Spatial Status:
Code OB:
Code OB Desc:
Open Hole:
Cluster Kind:
Date Completed: 4/1/2014
Remarks:
Elevrc Desc:
Location Source Date:
Improvement Location Source:
Improvement Location Method:
Source Revision Comment:
Supplier Comment:

Elevation: 88.953689
Elevrc:
Zone: 18
East83: 464576
North83: 5035185
Org CS: UTM83
UTMRC: 4
UTMRC Desc: margin of error : 30 m - 100 m
Location Method: wwr

Overburden and Bedrock

Map Key	Number of Records	Direction/ Distance (m)	Elev/Diff (m)	Site	DB
<u>Materials Interval</u>					
Formation ID:		1005166786			
Layer:		1			
Color:		6			
General Color:		BROWN			
Mat1:		02			
Most Common Material:		TOPSOIL			
Mat2:					
Mat2 Desc:					
Mat3:		85			
Mat3 Desc:		SOFT			
Formation Top Depth:		0			
Formation End Depth:		.31			
Formation End Depth UOM:		m			
<u>Overburden and Bedrock</u>					
<u>Materials Interval</u>					
Formation ID:		1005166787			
Layer:		2			
Color:		6			
General Color:		BROWN			
Mat1:		05			
Most Common Material:		CLAY			
Mat2:		28			
Mat2 Desc:		SAND			
Mat3:		85			
Mat3 Desc:		SOFT			
Formation Top Depth:		.31			
Formation End Depth:		1.22			
Formation End Depth UOM:		m			
<u>Overburden and Bedrock</u>					
<u>Materials Interval</u>					
Formation ID:		1005166788			
Layer:		3			
Color:		2			
General Color:		GREY			
Mat1:		05			
Most Common Material:		CLAY			
Mat2:		06			
Mat2 Desc:		SILT			
Mat3:		85			
Mat3 Desc:		SOFT			
Formation Top Depth:		1.22			
Formation End Depth:		4.57			
Formation End Depth UOM:		m			
<u>Annular Space/Abandonment</u>					
<u>Sealing Record</u>					
Plug ID:		1005166797			
Layer:		2			
Plug From:		0.31			
Plug To:		1.22			
Plug Depth UOM:		m			
<u>Annular Space/Abandonment</u>					
<u>Sealing Record</u>					

Map Key	Number of Records	Direction/ Distance (m)	Elev/Diff (m)	Site	DB
Plug ID:		1005166796			
Layer:		1			
Plug From:		0			
Plug To:		0.31			
Plug Depth UOM:		m			
<u>Annular Space/Abandonment Sealing Record</u>					
Plug ID:		1005166798			
Layer:		3			
Plug From:		1.22			
Plug To:		4.57			
Plug Depth UOM:		m			
<u>Method of Construction & Well Use</u>					
Method Construction ID:		1005166795			
Method Construction Code:		D			
Method Construction:		Direct Push			
Other Method Construction:					
<u>Pipe Information</u>					
Pipe ID:		1005166785			
Casing No:		0			
Comment:					
Alt Name:					
<u>Construction Record - Casing</u>					
Casing ID:		1005166791			
Layer:		1			
Material:		5			
Open Hole or Material:		PLASTIC			
Depth From:		0			
Depth To:		1.52			
Casing Diameter:		4.03			
Casing Diameter UOM:		cm			
Casing Depth UOM:		m			
<u>Construction Record - Screen</u>					
Screen ID:		1005166792			
Layer:		1			
Slot:		10			
Screen Top Depth:		1.52			
Screen End Depth:		4.57			
Screen Material:		5			
Screen Depth UOM:		m			
Screen Diameter UOM:		cm			
Screen Diameter:		4.82			
<u>Water Details</u>					
Water ID:		1005166790			
Layer:					
Kind Code:					
Kind:					
Water Found Depth:					

Map Key	Number of Records	Direction/ Distance (m)	Elev/Diff (m)	Site	DB
Water Found Depth UOM:		m			
<u>Hole Diameter</u>					
Hole ID:	1005166789				
Diameter:	8.25				
Depth From:	0				
Depth To:	4.57				
Hole Depth UOM:	m				
Hole Diameter UOM:	cm				

16	1 of 1	NW/117.8	85.9 / -1.00	1985 TRIM RD OTTAWA ON	WWIS
Well ID:	7200449			Data Entry Status:	
Construction Date:				Data Src:	
Primary Water Use:	Monitoring and Test Hole			Date Received:	4/16/2013
Sec. Water Use:				Selected Flag:	Yes
Final Well Status:	Monitoring and Test Hole			Abandonment Rec:	
Water Type:				Contractor:	7241
Casing Material:				Form Version:	7
Audit No:	Z152768			Owner:	
Tag:	A145391			Street Name:	1985 TRIM RD
Construction Method:				County:	OTTAWA
Elevation (m):				Municipality:	CUMBERLAND TOWNSHIP
Elevation Reliability:				Site Info:	
Depth to Bedrock:				Lot:	
Well Depth:				Concession:	
Overburden/Bedrock:				Concession Name:	
Pump Rate:				Easting NAD83:	
Static Water Level:				Northing NAD83:	
Flowing (Y/N):				Zone:	
Flow Rate:				UTM Reliability:	
Clear/Cloudy:					

PDF URL (Map):

Bore Hole Information

Bore Hole ID:	1004275489	Elevation:	88.345634
DP2BR:		Elevrc:	
Spatial Status:		Zone:	18
Code OB:		East83:	464495
Code OB Desc:		North83:	5035394
Open Hole:		Org CS:	UTM83
Cluster Kind:		UTMRC:	4
Date Completed:	3/22/2012	UTMRC Desc:	margin of error : 30 m - 100 m
Remarks:		Location Method:	wwr
Elevrc Desc:			
Location Source Date:			
Improvement Location Source:			
Improvement Location Method:			
Source Revision Comment:			
Supplier Comment:			

Overburden and Bedrock

Materials Interval

Formation ID:	1004828635
Layer:	2
Color:	2
General Color:	GREY

Map Key	Number of Records	Direction/ Distance (m)	Elev/Diff (m)	Site	DB
Mat1:			05		
Most Common Material:			CLAY		
Mat2:					
Mat2 Desc:					
Mat3:					
Mat3 Desc:					
Formation Top Depth:			1.83		
Formation End Depth:			4.57		
Formation End Depth UOM:			m		
<u>Overburden and Bedrock Materials Interval</u>					
Formation ID:			1004828636		
Layer:			3		
Color:			2		
General Color:			GREY		
Mat1:			05		
Most Common Material:			CLAY		
Mat2:					
Mat2 Desc:					
Mat3:					
Mat3 Desc:					
Formation Top Depth:			4.57		
Formation End Depth:			6.1		
Formation End Depth UOM:			m		
<u>Overburden and Bedrock Materials Interval</u>					
Formation ID:			1004828634		
Layer:			1		
Color:			6		
General Color:			BROWN		
Mat1:			01		
Most Common Material:			FILL		
Mat2:					
Mat2 Desc:					
Mat3:					
Mat3 Desc:					
Formation Top Depth:			0		
Formation End Depth:			1.83		
Formation End Depth UOM:			m		
<u>Annular Space/Abandonment Sealing Record</u>					
Plug ID:			1004828644		
Layer:			1		
Plug From:			6.1		
Plug To:			2.74		
Plug Depth UOM:			m		
<u>Annular Space/Abandonment Sealing Record</u>					
Plug ID:			1004828646		
Layer:			3		
Plug From:			0.31		
Plug To:			0		
Plug Depth UOM:			m		

Map Key	Number of Records	Direction/ Distance (m)	Elev/Diff (m)	Site	DB
<u>Annular Space/Abandonment Sealing Record</u>					
Plug ID:		1004828645			
Layer:		2			
Plug From:		2.74			
Plug To:		0.31			
Plug Depth UOM:		m			
<u>Method of Construction & Well Use</u>					
Method Construction ID:		1004828643			
Method Construction Code:		D			
Method Construction:		Direct Push			
Other Method Construction:					
<u>Pipe Information</u>					
Pipe ID:		1004828633			
Casing No:		0			
Comment:					
Alt Name:					
<u>Construction Record - Casing</u>					
Casing ID:		1004828639			
Layer:		1			
Material:		5			
Open Hole or Material:		PLASTIC			
Depth From:		0			
Depth To:		3.1			
Casing Diameter:		3.45			
Casing Diameter UOM:		cm			
Casing Depth UOM:		m			
<u>Construction Record - Screen</u>					
Screen ID:		1004828640			
Layer:		1			
Slot:		10			
Screen Top Depth:		3.1			
Screen End Depth:		6.1			
Screen Material:		5			
Screen Depth UOM:		m			
Screen Diameter UOM:		cm			
Screen Diameter:		4.21			
<u>Water Details</u>					
Water ID:		1004828638			
Layer:					
Kind Code:					
Kind:					
Water Found Depth:					
Water Found Depth UOM:		m			
<u>Hole Diameter</u>					
Hole ID:		1004828637			
Diameter:		8.25			

Map Key	Number of Records	Direction/ Distance (m)	Elev/Diff (m)	Site	DB
Depth From:		0			
Depth To:		6.1			
Hole Depth UOM:		m			
Hole Diameter UOM:		cm			

17	1 of 2	NW/124.3	85.9 / -1.00	1961 TRIM ROAD OTTAWA ON	WWIS
Well ID:	1536313			Data Entry Status:	
Construction Date:				Data Src:	
Primary Water Use:				Date Received:	4/27/2006
Sec. Water Use:				Selected Flag:	Yes
Final Well Status:	Observation Wells			Abandonment Rec:	
Water Type:				Contractor:	1844
Casing Material:				Form Version:	3
Audit No:	Z36610			Owner:	
Tag:	A029537			Street Name:	1961 TRIM ROAD
Construction Method:				County:	OTTAWA
Elevation (m):				Municipality:	CUMBERLAND TOWNSHIP
Elevation Reliability:				Site Info:	
Depth to Bedrock:				Lot:	
Well Depth:				Concession:	
Overburden/Bedrock:				Concession Name:	
Pump Rate:				Easting NAD83:	
Static Water Level:				Northing NAD83:	
Flowing (Y/N):				Zone:	
Flow Rate:				UTM Reliability:	
Clear/Cloudy:					

PDF URL (Map): https://d2khazk8e83rdv.cloudfront.net/moe_mapping/downloads/2Water/Wells_pdfs/153\1536313.pdf

Bore Hole Information

Bore Hole ID:	11550379	Elevation:	88.185523
DP2BR:		Elevrc:	
Spatial Status:		Zone:	18
Code OB:	o	East83:	464509
Code OB Desc:	Overburden	North83:	5035411
Open Hole:		Org CS:	UTM83
Cluster Kind:		UTMRC:	3
Date Completed:	3/15/2006	UTMRC Desc:	margin of error : 10 - 30 m
Remarks:		Location Method:	wwr
Elevrc Desc:			
Location Source Date:			
Improvement Location Source:			
Improvement Location Method:			
Source Revision Comment:			
Supplier Comment:			

Overburden and Bedrock

Materials Interval

Formation ID:	933060404
Layer:	3
Color:	2
General Color:	GREY
Mat1:	05
Most Common Material:	CLAY
Mat2:	
Mat2 Desc:	
Mat3:	
Mat3 Desc:	
Formation Top Depth:	3

Map Key	Number of Records	Direction/ Distance (m)	Elev/Diff (m)	Site	DB
Formation End Depth:		6.1			
Formation End Depth UOM:		m			
<u>Overburden and Bedrock Materials Interval</u>					
Formation ID:		933060402			
Layer:		1			
Color:					
General Color:					
Mat1:		06			
Most Common Material:		SILT			
Mat2:		28			
Mat2 Desc:		SAND			
Mat3:					
Mat3 Desc:					
Formation Top Depth:		0			
Formation End Depth:		.75			
Formation End Depth UOM:		m			
<u>Overburden and Bedrock Materials Interval</u>					
Formation ID:		933060403			
Layer:		2			
Color:		2			
General Color:		GREY			
Mat1:		05			
Most Common Material:		CLAY			
Mat2:					
Mat2 Desc:					
Mat3:					
Mat3 Desc:					
Formation Top Depth:		.75			
Formation End Depth:		3			
Formation End Depth UOM:		m			
<u>Annular Space/Abandonment Sealing Record</u>					
Plug ID:		933296195			
Layer:		1			
Plug From:		0			
Plug To:		1.4			
Plug Depth UOM:		m			
<u>Method of Construction & Well Use</u>					
Method Construction ID:		961536313			
Method Construction Code:		B			
Method Construction:		Other Method			
Other Method Construction:					
<u>Pipe Information</u>					
Pipe ID:		11559986			
Casing No:		1			
Comment:					
Alt Name:					

Map Key	Number of Records	Direction/ Distance (m)	Elev/Diff (m)	Site	DB
---------	-------------------	----------------------------	------------------	------	----

Construction Record - Casing

Casing ID: 930881489
Layer: 1
Material: 5
Open Hole or Material: PLASTIC
Depth From: 0
Depth To: 1.4
Casing Diameter: 51
Casing Diameter UOM: cm
Casing Depth UOM: m

Construction Record - Screen

Screen ID: 933419133
Layer: 1
Slot: 10
Screen Top Depth: 1.5
Screen End Depth: 6.1
Screen Material: 5
Screen Depth UOM: m
Screen Diameter UOM: cm
Screen Diameter: 58

Hole Diameter

Hole ID: 11681072
Diameter: 20
Depth From: 0
Depth To: 6.1
Hole Depth UOM: m
Hole Diameter UOM: cm

17	2 of 2	NW/124.3	85.9 / -1.00	1961 TRIM ROAD OTTAWA ON	WWIS
--------------------	--------	----------	--------------	-----------------------------	------

Well ID: 1536398 Construction Date: Primary Water Use: Sec. Water Use: Final Well Status: Abandoned-Other Water Type: Casing Material: Audit No: Z34815 Tag: A029537 Construction Method: Elevation (m): Elevation Reliability: Depth to Bedrock: Well Depth: Overburden/Bedrock: Pump Rate: Static Water Level: Flowing (Y/N): Flow Rate: Clear/Cloudy:	Data Entry Status: Data Src: Date Received: 6/19/2006 Selected Flag: Yes Abandonment Rec: Yes Contractor: 6964 Form Version: 3 Owner: Street Name: 1961 TRIM ROAD County: OTTAWA Municipality: CUMBERLAND TOWNSHIP Site Info: Lot: Concession: Concession Name: Easting NAD83: Northing NAD83: Zone: UTM Reliability:
---	--

PDF URL (Map): https://d2khazk8e83rdv.cloudfront.net/moe_mapping/downloads/2Water/Wells_pdfs/153\1536398.pdf

Bore Hole Information

Bore Hole ID: 11550464 **Elevation:** 88.185523

Map Key	Number of Records	Direction/ Distance (m)	Elev/Diff (m)	Site	DB
DP2BR:				Elevrc:	
Spatial Status:				Zone:	18
Code OB:	0			East83:	464509
Code OB Desc:	Overburden			North83:	5035411
Open Hole:				Org CS:	UTM83
Cluster Kind:				UTMRC:	3
Date Completed:	6/7/2006			UTMRC Desc:	margin of error : 10 - 30 m
Remarks:				Location Method:	wwr
Elevrc Desc:					
Location Source Date:					
Improvement Location Source:					
Improvement Location Method:					
Source Revision Comment:					
Supplier Comment:					

Overburden and Bedrock

Materials Interval

Formation ID: 933057813
Layer: 1
Color:
General Color:
Mat1: 06
Most Common Material: SILT
Mat2: 28
Mat2 Desc: SAND
Mat3:
Mat3 Desc:
Formation Top Depth: 0
Formation End Depth: .75
Formation End Depth UOM: m

Overburden and Bedrock

Materials Interval

Formation ID: 933057814
Layer: 2
Color: 2
General Color: GREY
Mat1: 05
Most Common Material: CLAY
Mat2:
Mat2 Desc:
Mat3:
Mat3 Desc:
Formation Top Depth: .75
Formation End Depth: 3
Formation End Depth UOM: m

Overburden and Bedrock

Materials Interval

Formation ID: 933057815
Layer: 3
Color: 2
General Color: GREY
Mat1: 05
Most Common Material: CLAY
Mat2:
Mat2 Desc:
Mat3:
Mat3 Desc:
Formation Top Depth: 3

Map Key	Number of Records	Direction/ Distance (m)	Elev/Diff (m)	Site	DB
Formation End Depth:		6.1			
Formation End Depth UOM:		m			
<u>Annular Space/Abandonment Sealing Record</u>					
Plug ID:		933293788			
Layer:		2			
Plug From:		0.3			
Plug To:		2.8			
Plug Depth UOM:		m			
<u>Annular Space/Abandonment Sealing Record</u>					
Plug ID:		933293787			
Layer:		1			
Plug From:		0			
Plug To:		0.3			
Plug Depth UOM:		m			
<u>Annular Space/Abandonment Sealing Record</u>					
Plug ID:		933293789			
Layer:		3			
Plug From:		2.8			
Plug To:		6.1			
Plug Depth UOM:		m			
<u>Method of Construction & Well Use</u>					
Method Construction ID:		961536398			
Method Construction Code:					
Method Construction:					
Other Method Construction:					
<u>Pipe Information</u>					
Pipe ID:		11560071			
Casing No:		1			
Comment:					
Alt Name:					

18	1 of 1	NNW/125.2	85.9 / -1.00	lot A con 8 ON	WWIS
Well ID:	1518164			Data Entry Status:	
Construction Date:				Data Src:	1
Primary Water Use:	Domestic			Date Received:	4/5/1983
Sec. Water Use:	0			Selected Flag:	Yes
Final Well Status:	Water Supply			Abandonment Rec:	
Water Type:				Contractor:	1504
Casing Material:				Form Version:	1
Audit No:				Owner:	
Tag:				Street Name:	
Construction Method:				County:	OTTAWA
Elevation (m):				Municipality:	CUMBERLAND TOWNSHIP
Elevation Reliability:				Site Info:	
Depth to Bedrock:				Lot:	A

Map Key	Number of Records	Direction/ Distance (m)	Elev/Diff (m)	Site	DB
Well Depth:				Concession:	08
Overburden/Bedrock:				Concession Name:	CON
Pump Rate:				Easting NAD83:	
Static Water Level:				Northing NAD83:	
Flowing (Y/N):				Zone:	
Flow Rate:				UTM Reliability:	
Clear/Cloudy:					

PDF URL (Map): https://d2khazk8e83rdv.cloudfront.net/moe_mapping/downloads/2Water/Wells_pdfs/151\1518164.pdf

Bore Hole Information

Bore Hole ID:	10040034	Elevation:	88.122879
DP2BR:	46	Elevrc:	
Spatial Status:		Zone:	18
Code OB:	r	East83:	464529.8
Code OB Desc:	Bedrock	North83:	5035421
Open Hole:		Org CS:	
Cluster Kind:		UTMRC:	4
Date Completed:	4/26/1982	UTMRC Desc:	margin of error : 30 m - 100 m
Remarks:		Location Method:	p4
Elevrc Desc:			
Location Source Date:			
Improvement Location Source:			
Improvement Location Method:			
Source Revision Comment:			
Supplier Comment:			

Overburden and Bedrock

Materials Interval

Formation ID:	931037566
Layer:	4
Color:	2
General Color:	GREY
Mat1:	15
Most Common Material:	LIMESTONE
Mat2:	
Mat2 Desc:	
Mat3:	
Mat3 Desc:	
Formation Top Depth:	46
Formation End Depth:	68
Formation End Depth UOM:	ft

Overburden and Bedrock

Materials Interval

Formation ID:	931037563
Layer:	1
Color:	5
General Color:	YELLOW
Mat1:	05
Most Common Material:	CLAY
Mat2:	
Mat2 Desc:	
Mat3:	
Mat3 Desc:	
Formation Top Depth:	0
Formation End Depth:	16
Formation End Depth UOM:	ft

Map Key	Number of Records	Direction/ Distance (m)	Elev/Diff (m)	Site	DB
<u>Overburden and Bedrock Materials Interval</u>					
Formation ID:		931037565			
Layer:		3			
Color:		2			
General Color:		GREY			
Mat1:		11			
Most Common Material:		GRAVEL			
Mat2:					
Mat2 Desc:					
Mat3:					
Mat3 Desc:					
Formation Top Depth:		38			
Formation End Depth:		46			
Formation End Depth UOM:		ft			
<u>Overburden and Bedrock Materials Interval</u>					
Formation ID:		931037564			
Layer:		2			
Color:		3			
General Color:		BLUE			
Mat1:		05			
Most Common Material:		CLAY			
Mat2:					
Mat2 Desc:					
Mat3:					
Mat3 Desc:					
Formation Top Depth:		16			
Formation End Depth:		38			
Formation End Depth UOM:		ft			
<u>Method of Construction & Well Use</u>					
Method Construction ID:		961518164			
Method Construction Code:		4			
Method Construction:		Rotary (Air)			
Other Method Construction:					
<u>Pipe Information</u>					
Pipe ID:		10588604			
Casing No:		1			
Comment:					
Alt Name:					
<u>Construction Record - Casing</u>					
Casing ID:		930069923			
Layer:		1			
Material:		1			
Open Hole or Material:		STEEL			
Depth From:					
Depth To:		51			
Casing Diameter:		6			
Casing Diameter UOM:		inch			
Casing Depth UOM:		ft			
<u>Results of Well Yield Testing</u>					

Map Key	Number of Records	Direction/ Distance (m)	Elev/Diff (m)	Site	DB
---------	-------------------	----------------------------	------------------	------	----

Pump Test ID: 991518164
Pump Set At:
Static Level: 17
Final Level After Pumping: 30
Recommended Pump Depth: 30
Pumping Rate: 80
Flowing Rate:
Recommended Pump Rate: 30
Levels UOM: ft
Rate UOM: GPM
Water State After Test Code: 1
Water State After Test: CLEAR
Pumping Test Method: 1
Pumping Duration HR: 1
Pumping Duration MIN: 0
Flowing: No

Draw Down & Recovery

Pump Test Detail ID: 934639294
Test Type: Recovery
Test Duration: 45
Test Level: 17
Test Level UOM: ft

Draw Down & Recovery

Pump Test Detail ID: 934103483
Test Type: Recovery
Test Duration: 15
Test Level: 17
Test Level UOM: ft

Draw Down & Recovery

Pump Test Detail ID: 934897338
Test Type: Recovery
Test Duration: 60
Test Level: 17
Test Level UOM: ft

Draw Down & Recovery

Pump Test Detail ID: 934378236
Test Type: Recovery
Test Duration: 30
Test Level: 17
Test Level UOM: ft

Water Details

Water ID: 933474822
Layer: 1
Kind Code: 1
Kind: FRESH
Water Found Depth: 68
Water Found Depth UOM: ft

Map Key	Number of Records	Direction/ Distance (m)	Elev/Diff (m)	Site	DB
Well ID:	7221021			Data Entry Status:	
Construction Date:				Data Src:	
Primary Water Use:	Monitoring and Test Hole			Date Received:	5/30/2014
Sec. Water Use:	0			Selected Flag:	Yes
Final Well Status:	Test Hole			Abandonment Rec:	
Water Type:				Contractor:	7241
Casing Material:				Form Version:	7
Audit No:	Z183180			Owner:	
Tag:	A155792			Street Name:	2033 TRIM ROAD
Construction Method:				County:	OTTAWA
Elevation (m):				Municipality:	CUMBERLAND TOWNSHIP
Elevation Reliability:				Site Info:	
Depth to Bedrock:				Lot:	
Well Depth:				Concession:	
Overburden/Bedrock:				Concession Name:	
Pump Rate:				Easting NAD83:	
Static Water Level:				Northing NAD83:	
Flowing (Y/N):				Zone:	
Flow Rate:				UTM Reliability:	
Clear/Cloudy:					
PDF URL (Map):					
<u>Bore Hole Information</u>					
Bore Hole ID:	1004791048			Elevation:	88.599739
DP2BR:				Elevrc:	
Spatial Status:				Zone:	18
Code OB:				East83:	464638
Code OB Desc:				North83:	5035192
Open Hole:				Org CS:	UTM83
Cluster Kind:				UTMRC:	4
Date Completed:	4/9/2014			UTMRC Desc:	margin of error : 30 m - 100 m
Remarks:				Location Method:	wwr
Elevrc Desc:					
Location Source Date:					
Improvement Location Source:					
Improvement Location Method:					
Source Revision Comment:					
Supplier Comment:					
<u>Overburden and Bedrock</u>					
<u>Materials Interval</u>					
Formation ID:	1005166749				
Layer:	1				
Color:	6				
General Color:	BROWN				
Mat1:					
Most Common Material:					
Mat2:	11				
Mat2 Desc:	GRAVEL				
Mat3:	73				
Mat3 Desc:	HARD				
Formation Top Depth:	0				
Formation End Depth:	.31				
Formation End Depth UOM:	m				
<u>Overburden and Bedrock</u>					
<u>Materials Interval</u>					
Formation ID:	1005166750				

Map Key	Number of Records	Direction/ Distance (m)	Elev/Diff (m)	Site	DB
Layer:	2				
Color:	6				
General Color:	BROWN				
Mat1:	05				
Most Common Material:	CLAY				
Mat2:	28				
Mat2 Desc:	SAND				
Mat3:	66				
Mat3 Desc:	DENSE				
Formation Top Depth:	.31				
Formation End Depth:	1.22				
Formation End Depth UOM:	m				
<u>Overburden and Bedrock</u>					
<u>Materials Interval</u>					
Formation ID:	1005166751				
Layer:	3				
Color:	2				
General Color:	GREY				
Mat1:	05				
Most Common Material:	CLAY				
Mat2:	06				
Mat2 Desc:	SILT				
Mat3:	85				
Mat3 Desc:	SOFT				
Formation Top Depth:	1.22				
Formation End Depth:	4.57				
Formation End Depth UOM:	m				
<u>Annular Space/Abandonment</u>					
<u>Sealing Record</u>					
Plug ID:	1005166759				
Layer:	1				
Plug From:	0				
Plug To:	0.31				
Plug Depth UOM:	m				
<u>Annular Space/Abandonment</u>					
<u>Sealing Record</u>					
Plug ID:	1005166761				
Layer:	3				
Plug From:	1.22				
Plug To:	4.57				
Plug Depth UOM:	m				
<u>Annular Space/Abandonment</u>					
<u>Sealing Record</u>					
Plug ID:	1005166760				
Layer:	2				
Plug From:	0.31				
Plug To:	1.22				
Plug Depth UOM:	m				
<u>Method of Construction & Well</u>					
<u>Use</u>					
Method Construction ID:	1005166758				
Method Construction Code:	D				

Map Key	Number of Records	Direction/ Distance (m)	Elev/Diff (m)	Site	DB
Method Construction:		Direct Push			
Other Method Construction:					
<u>Pipe Information</u>					
Pipe ID:		1005166748			
Casing No:		0			
Comment:					
Alt Name:					
<u>Construction Record - Casing</u>					
Casing ID:		1005166754			
Layer:		1			
Material:		5			
Open Hole or Material:		PLASTIC			
Depth From:		0			
Depth To:		1.52			
Casing Diameter:		4.03			
Casing Diameter UOM:		cm			
Casing Depth UOM:		m			
<u>Construction Record - Screen</u>					
Screen ID:		1005166755			
Layer:		1			
Slot:		10			
Screen Top Depth:		1.52			
Screen End Depth:		4.57			
Screen Material:		5			
Screen Depth UOM:		m			
Screen Diameter UOM:		cm			
Screen Diameter:		4.82			
<u>Water Details</u>					
Water ID:		1005166753			
Layer:					
Kind Code:					
Kind:					
Water Found Depth:					
Water Found Depth UOM:		m			
<u>Hole Diameter</u>					
Hole ID:		1005166752			
Diameter:		8.25			
Depth From:		0			
Depth To:		4.57			
Hole Depth UOM:		m			
Hole Diameter UOM:		cm			
20	1 of 1	SSE/136.2	87.9 / 1.00	2035 TRIM RD. OTTAWA ON	WWIS
Well ID:		7226784		Data Entry Status:	
Construction Date:				Data Src:	
Primary Water Use:		Monitoring and Test Hole		Date Received:	
Sec. Water Use:		0		9/8/2014	
Final Well Status:		Abandoned-Other		Selected Flag:	
Water Type:				Yes	
				Abandonment Rec:	
				Yes	
				Contractor:	
				7241	

Map Key	Number of Records	Direction/ Distance (m)	Elev/Diff (m)	Site	DB
Casing Material:				Form Version:	7
Audit No:	Z187834			Owner:	
Tag:				Street Name:	2035 TRIM RD.
Construction Method:				County:	OTTAWA
Elevation (m):				Municipality:	CUMBERLAND TOWNSHIP
Elevation Reliability:				Site Info:	
Depth to Bedrock:				Lot:	
Well Depth:				Concession:	
Overburden/Bedrock:				Concession Name:	
Pump Rate:				Easting NAD83:	
Static Water Level:				Northing NAD83:	
Flowing (Y/N):				Zone:	
Flow Rate:				UTM Reliability:	
Clear/Cloudy:					

PDF URL (Map):

Bore Hole Information

Bore Hole ID:	1005116213	Elevation:	88.620193
DP2BR:		Elevrc:	
Spatial Status:		Zone:	18
Code OB:		East83:	464625
Code OB Desc:		North83:	5035178
Open Hole:		Org CS:	UTM83
Cluster Kind:		UTMRC:	4
Date Completed:	7/25/2014	UTMRC Desc:	margin of error : 30 m - 100 m
Remarks:		Location Method:	wwr
Elevrc Desc:			
Location Source Date:			
Improvement Location Source:			
Improvement Location Method:			
Source Revision Comment:			
Supplier Comment:			

**Annular Space/Abandonment
Sealing Record**

Plug ID:	1005256439
Layer:	1
Plug From:	0
Plug To:	0.31
Plug Depth UOM:	m

**Annular Space/Abandonment
Sealing Record**

Plug ID:	1005256440
Layer:	2
Plug From:	0.31
Plug To:	1.83
Plug Depth UOM:	m

**Annular Space/Abandonment
Sealing Record**

Plug ID:	1005256441
Layer:	3
Plug From:	1.83
Plug To:	4.57
Plug Depth UOM:	m

Map Key	Number of Records	Direction/ Distance (m)	Elev/Diff (m)	Site	DB
<u>Method of Construction & Well Use</u>					
Method Construction ID:		1005256438			
Method Construction Code:					
Method Construction:					
Other Method Construction:					
<u>Pipe Information</u>					
Pipe ID:		1005256430			
Casing No:		0			
Comment:					
Alt Name:					
<u>Construction Record - Casing</u>					
Casing ID:		1005256434			
Layer:		1			
Material:		5			
Open Hole or Material:		PLASTIC			
Depth From:					
Depth To:					
Casing Diameter:		5.2			
Casing Diameter UOM:		cm			
Casing Depth UOM:		m			
<u>Construction Record - Screen</u>					
Screen ID:		1005256435			
Layer:		1			
Slot:					
Screen Top Depth:					
Screen End Depth:					
Screen Material:		5			
Screen Depth UOM:		m			
Screen Diameter UOM:		cm			
Screen Diameter:		6.03			
<u>Water Details</u>					
Water ID:		1005256433			
Layer:					
Kind Code:					
Kind:					
Water Found Depth:					
Water Found Depth UOM:		m			
<u>Hole Diameter</u>					
Hole ID:		1005256432			
Diameter:		6.03			
Depth From:		0			
Depth To:		4.51			
Hole Depth UOM:		m			
Hole Diameter UOM:		cm			

21

1 of 1

SSE/144.6

87.9 / 1.00

ON

WWIS

Well ID:

7176825

Data Entry Status:

Yes

Map Key	Number of Records	Direction/ Distance (m)	Elev/Diff (m)	Site	DB
Construction Date: Primary Water Use: Sec. Water Use: Final Well Status: Water Type: Casing Material: Audit No: M08708 Tag: A110671 Construction Method: Elevation (m): Elevation Reliability: Depth to Bedrock: Well Depth: Overburden/Bedrock: Pump Rate: Static Water Level: Flowing (Y/N): Flow Rate: Clear/Cloudy:				Data Src: Date Received: 2/16/2012 Selected Flag: Yes Abandonment Rec: Contractor: 1844 Form Version: 5 Owner: Street Name: County: OTTAWA Municipality: CUMBERLAND TOWNSHIP Site Info: Lot: Concession: Concession Name: Easting NAD83: Northing NAD83: Zone: UTM Reliability:	

PDF URL (Map):

Bore Hole Information

Bore Hole ID: 1003692667 DP2BR: Spatial Status: Code OB: Code OB Desc: Open Hole: Cluster Kind: Date Completed: 9/1/2011 Remarks: Elevrc Desc: Location Source Date: Improvement Location Source: Improvement Location Method: Source Revision Comment: Supplier Comment:	Elevation: 88.631408 Elevrc: Zone: 18 East83: 464615 North83: 5035165 Org CS: UTM83 UTMRC: 4 UTMRC Desc: margin of error : 30 m - 100 m Location Method: wwr
--	---

22	1 of 1	SE/146.1	87.9 / 1.00	2035 TRIM RD. OTTAWA ON	WWIS
Well ID: 7226785 Construction Date: Primary Water Use: Monitoring and Test Hole Sec. Water Use: 0 Final Well Status: Abandoned-Other Water Type: Casing Material: Audit No: Z187835 Tag: Construction Method: Elevation (m): Elevation Reliability: Depth to Bedrock: Well Depth: Overburden/Bedrock: Pump Rate: Static Water Level: Flowing (Y/N): Flow Rate: Clear/Cloudy:				Data Entry Status: Data Src: Date Received: 9/8/2014 Selected Flag: Yes Abandonment Rec: Yes Contractor: 7241 Form Version: 7 Owner: Street Name: 2035 TRIM RD. County: OTTAWA Municipality: CUMBERLAND TOWNSHIP Site Info: Lot: Concession: Concession Name: Easting NAD83: Northing NAD83: Zone: UTM Reliability:	

Map Key	Number of Records	Direction/ Distance (m)	Elev/Diff (m)	Site	DB
---------	-------------------	----------------------------	------------------	------	----

PDF URL (Map):

Bore Hole Information

Bore Hole ID:	1005116216	Elevation:	88.565963
DP2BR:		Elevrc:	
Spatial Status:		Zone:	18
Code OB:		East83:	464641
Code OB Desc:		North83:	5035175
Open Hole:		Org CS:	UTM83
Cluster Kind:		UTMRC:	4
Date Completed:	7/25/2014	UTMRC Desc:	margin of error : 30 m - 100 m
Remarks:		Location Method:	wwr
Elevrc Desc:			
Location Source Date:			
Improvement Location Source:			
Improvement Location Method:			
Source Revision Comment:			
Supplier Comment:			

**Annular Space/Abandonment
Sealing Record**

Plug ID:	1005256452
Layer:	2
Plug From:	0.31
Plug To:	1.83
Plug Depth UOM:	m

**Annular Space/Abandonment
Sealing Record**

Plug ID:	1005256453
Layer:	3
Plug From:	1.83
Plug To:	3.96
Plug Depth UOM:	m

**Annular Space/Abandonment
Sealing Record**

Plug ID:	1005256451
Layer:	1
Plug From:	0
Plug To:	0.31
Plug Depth UOM:	m

**Method of Construction & Well
Use**

Method Construction ID:	1005256450
Method Construction Code:	
Method Construction:	
Other Method Construction:	

Pipe Information

Pipe ID:	1005256442
Casing No:	0
Comment:	
Alt Name:	

Map Key	Number of Records	Direction/ Distance (m)	Elev/Diff (m)	Site	DB
<u>Construction Record - Casing</u>					
Casing ID:		1005256446			
Layer:		1			
Material:		5			
Open Hole or Material:		PLASTIC			
Depth From:					
Depth To:					
Casing Diameter:		4.03			
Casing Diameter UOM:		cm			
Casing Depth UOM:		m			
<u>Construction Record - Screen</u>					
Screen ID:		1005256447			
Layer:					
Slot:					
Screen Top Depth:					
Screen End Depth:					
Screen Material:					
Screen Depth UOM:		m			
Screen Diameter UOM:		cm			
Screen Diameter:					
<u>Water Details</u>					
Water ID:		1005256445			
Layer:					
Kind Code:					
Kind:					
Water Found Depth:					
Water Found Depth UOM:		m			
<u>Hole Diameter</u>					
Hole ID:		1005256444			
Diameter:		4.82			
Depth From:		0			
Depth To:		1.5			
Hole Depth UOM:		m			
Hole Diameter UOM:		cm			

23	1 of 1	SE/147.9	87.9 / 1.00	2035 TRIM RD, OTTAWA ON	WWIS
Well ID:	7226786			Data Entry Status:	
Construction Date:				Data Src:	
Primary Water Use:				Date Received:	9/8/2014
Sec. Water Use:				Selected Flag:	Yes
Final Well Status:	Abandoned-Other			Abandonment Rec:	Yes
Water Type:				Contractor:	7241
Casing Material:				Form Version:	7
Audit No:	Z187836			Owner:	
Tag:				Street Name:	2035 TRIM RD,
Construction Method:				County:	OTTAWA
Elevation (m):				Municipality:	CUMBERLAND TOWNSHIP
Elevation Reliability:				Site Info:	
Depth to Bedrock:				Lot:	
Well Depth:				Concession:	
Overburden/Bedrock:				Concession Name:	
Pump Rate:				Easting NAD83:	

Map Key	Number of Records	Direction/ Distance (m)	Elev/Diff (m)	Site	DB
Static Water Level:				Northing NAD83:	
Flowing (Y/N):				Zone:	
Flow Rate:				UTM Reliability:	
Clear/Cloudy:					
PDF URL (Map):					
<u>Bore Hole Information</u>					
Bore Hole ID:	1005116219			Elevation:	88.5718
DP2BR:				Elevrc:	
Spatial Status:				Zone:	18
Code OB:				East83:	464641
Code OB Desc:				North83:	5035173
Open Hole:				Org CS:	UTM83
Cluster Kind:				UTMRC:	4
Date Completed:	7/25/2014			UTMRC Desc:	margin of error : 30 m - 100 m
Remarks:				Location Method:	wwr
Elevrc Desc:					
Location Source Date:					
Improvement Location Source:					
Improvement Location Method:					
Source Revision Comment:					
Supplier Comment:					
<u>Annular Space/Abandonment Sealing Record</u>					
Plug ID:	1005256462				
Layer:	2				
Plug From:	0.31				
Plug To:	5.49				
Plug Depth UOM:	m				
<u>Annular Space/Abandonment Sealing Record</u>					
Plug ID:	1005256461				
Layer:	1				
Plug From:	0				
Plug To:	0.31				
Plug Depth UOM:	m				
<u>Method of Construction & Well Use</u>					
Method Construction ID:	1005256460				
Method Construction Code:					
Method Construction:					
Other Method Construction:					
<u>Pipe Information</u>					
Pipe ID:	1005256454				
Casing No:	0				
Comment:					
Alt Name:					
<u>Construction Record - Casing</u>					
Casing ID:	1005256458				

Map Key	Number of Records	Direction/ Distance (m)	Elev/Diff (m)	Site	DB
Layer: 1					
Material: 5					
Open Hole or Material: PLASTIC					
Depth From:					
Depth To:					
Casing Diameter: 20.32					
Casing Diameter UOM: cm					
Casing Depth UOM: m					
<u>Construction Record - Screen</u>					
Screen ID: 1005256459					
Layer:					
Slot:					
Screen Top Depth:					
Screen End Depth:					
Screen Material:					
Screen Depth UOM: m					
Screen Diameter UOM: cm					
Screen Diameter:					
<u>Water Details</u>					
Water ID: 1005256457					
Layer:					
Kind Code:					
Kind:					
Water Found Depth:					
Water Found Depth UOM: m					
<u>Hole Diameter</u>					
Hole ID: 1005256456					
Diameter: 20.32					
Depth From: 0					
Depth To: 5.49					
Hole Depth UOM: m					
Hole Diameter UOM: cm					

24	1 of 1	SSE/154.8	87.9 / 1.00	2035 TRIM RD. OTTAWA ON	WWIS
Well ID: 7226781		Data Entry Status:			
Construction Date:		Data Src:			
Primary Water Use: Monitoring and Test Hole		Date Received: 9/8/2014			
Sec. Water Use: 0		Selected Flag: Yes			
Final Well Status: Abandoned-Other		Abandonment Rec: Yes			
Water Type:		Contractor: 7241			
Casing Material:		Form Version: 7			
Audit No: Z188320		Owner:			
Tag:		Street Name: 2035 TRIM RD.			
Construction Method:		County: OTTAWA			
Elevation (m):		Municipality: CUMBERLAND TOWNSHIP			
Elevation Reliability:		Site Info:			
Depth to Bedrock:		Lot:			
Well Depth:		Concession:			
Overburden/Bedrock:		Concession Name:			
Pump Rate:		Easting NAD83:			
Static Water Level:		Northing NAD83:			
Flowing (Y/N):		Zone:			
Flow Rate:		UTM Reliability:			
Clear/Cloudy:					

Map Key	Number of Records	Direction/ Distance (m)	Elev/Diff (m)	Site	DB
---------	-------------------	----------------------------	------------------	------	----

PDF URL (Map):

Bore Hole Information

Bore Hole ID:	1005116194	Elevation:	88.727851
DP2BR:		Elevrc:	
Spatial Status:		Zone:	18
Code OB:		East83:	464623
Code OB Desc:		North83:	5035157
Open Hole:		Org CS:	UTM83
Cluster Kind:		UTMRC:	4
Date Completed:	7/25/2014	UTMRC Desc:	margin of error : 30 m - 100 m
Remarks:		Location Method:	wwr
Elevrc Desc:			
Location Source Date:			
Improvement Location Source:			
Improvement Location Method:			
Source Revision Comment:			
Supplier Comment:			

Annular Space/Abandonment Sealing Record

Plug ID:	1005256348
Layer:	3
Plug From:	2.13
Plug To:	4.57
Plug Depth UOM:	m

Annular Space/Abandonment Sealing Record

Plug ID:	1005256346
Layer:	1
Plug From:	0
Plug To:	0.31
Plug Depth UOM:	m

Annular Space/Abandonment Sealing Record

Plug ID:	1005256347
Layer:	2
Plug From:	0.31
Plug To:	2.13
Plug Depth UOM:	m

Method of Construction & Well Use

Method Construction ID:	1005256345
Method Construction Code:	
Method Construction:	
Other Method Construction:	

Pipe Information

Pipe ID:	1005256337
Casing No:	0
Comment:	

Map Key	Number of Records	Direction/ Distance (m)	Elev/Diff (m)	Site	DB
Alt Name:					
<u>Construction Record - Casing</u>					
Casing ID:		1005256341			
Layer:		1			
Material:		5			
Open Hole or Material:		PLASTIC			
Depth From:					
Depth To:					
Casing Diameter:		5.2			
Casing Diameter UOM:		cm			
Casing Depth UOM:		m			
<u>Construction Record - Screen</u>					
Screen ID:		1005256342			
Layer:		1			
Slot:					
Screen Top Depth:					
Screen End Depth:					
Screen Material:		5			
Screen Depth UOM:		m			
Screen Diameter UOM:		cm			
Screen Diameter:		6.03			
<u>Water Details</u>					
Water ID:		1005256340			
Layer:					
Kind Code:					
Kind:					
Water Found Depth:					
Water Found Depth UOM:		m			
<u>Hole Diameter</u>					
Hole ID:		1005256339			
Diameter:		6.03			
Depth From:		0			
Depth To:		1.5			
Hole Depth UOM:		m			
Hole Diameter UOM:		cm			

[25](#)

1 of 1

S/161.7

87.9 / 1.00

Ottawa ON

SPL

Ref No: 2361-B36P6R
Site No: NA
Incident Dt: 2018/07/30
Year:
Incident Cause:
Incident Event: Leak/Break
Contaminant Code: 13
Contaminant Name: DIESEL FUEL
Contaminant Limit 1:
Contam Limit Freq 1:
Contaminant UN No 1: 1202
Environment Impact:
Nature of Impact:
Receiving Medium:
Receiving Env: Land

Discharger Report:
Material Group:
Health/Env Conseq: 2 - Minor Environment
Client Type:
Sector Type: Miscellaneous Communal
Agency Involved:
Nearest Watercourse:
Site Address:
Site District Office: Ottawa
Site Postal Code:
Site Region: Eastern
Site Municipality: Ottawa
Site Lot:
Site Conc:
Northing: 5035140.52

Map Key	Number of Records	Direction/ Distance (m)	Elev/Diff (m)	Site	DB
MOE Response: Dt MOE Arvl on Scrn: MOE Reported Dt: Dt Document Closed: Incident Reason: Site Name: Site County/District: Site Geo Ref Meth: Incident Summary: Contaminant Qty:	No 2018/07/30 2018/07/31 Equipment Failure	2035 Trim Road<UNOFFICIAL>		Eastings: Site Geo Ref Accu: Site Map Datum: SAC Action Class: Source Type:	464578.9 Land Spills Other
		Ottawa 5 L of diesel to cb/parking lot 5 L			

[26](#) 1 of 1 SSE/162.8 87.9 / 1.00 2035 TRIM RD. OTTAWA ON [WWIS](#)

Well ID:	7226783	Data Entry Status:	
Construction Date:		Data Src:	
Primary Water Use:	Monitoring and Test Hole	Date Received:	9/8/2014
Sec. Water Use:	0	Selected Flag:	Yes
Final Well Status:	Abandoned-Other	Abandonment Rec:	Yes
Water Type:		Contractor:	7241
Casing Material:		Form Version:	7
Audit No:	Z187832	Owner:	
Tag:		Street Name:	2035 TRIM RD.
Construction Method:		County:	OTTAWA
Elevation (m):		Municipality:	CUMBERLAND TOWNSHIP
Elevation Reliability:		Site Info:	
Depth to Bedrock:		Lot:	
Well Depth:		Concession:	
Overburden/Bedrock:		Concession Name:	
Pump Rate:		Easting NAD83:	
Static Water Level:		Northing NAD83:	
Flowing (Y/N):		Zone:	
Flow Rate:		UTM Reliability:	
Clear/Cloudy:			

PDF URL (Map):

Bore Hole Information

Bore Hole ID:	1005116200	Elevation:	88.797996
DP2BR:		Elevrc:	
Spatial Status:		Zone:	18
Code OB:		East83:	464627
Code OB Desc:		North83:	5035150
Open Hole:		Org CS:	UTM83
Cluster Kind:		UTMRC:	4
Date Completed:	7/25/2014	UTMRC Desc:	margin of error : 30 m - 100 m
Remarks:		Location Method:	wwr
Elevrc Desc:			
Location Source Date:			
Improvement Location Source:			
Improvement Location Method:			
Source Revision Comment:			
Supplier Comment:			

Annular Space/Abandonment Sealing Record

Plug ID:	1005256427
Layer:	1
Plug From:	0
Plug To:	0.31

Map Key	Number of Records	Direction/ Distance (m)	Elev/Diff (m)	Site	DB
Plug Depth UOM:		m			
<u>Annular Space/Abandonment Sealing Record</u>					
Plug ID:		1005256429			
Layer:		3			
Plug From:		1.83			
Plug To:		4.57			
Plug Depth UOM:		m			
<u>Annular Space/Abandonment Sealing Record</u>					
Plug ID:		1005256428			
Layer:		2			
Plug From:		0.31			
Plug To:		1.83			
Plug Depth UOM:		m			
<u>Method of Construction & Well Use</u>					
Method Construction ID:		1005256426			
Method Construction Code:					
Method Construction:					
Other Method Construction:					
<u>Pipe Information</u>					
Pipe ID:		1005256418			
Casing No:		0			
Comment:					
Alt Name:					
<u>Construction Record - Casing</u>					
Casing ID:		1005256422			
Layer:		1			
Material:		5			
Open Hole or Material:		PLASTIC			
Depth From:					
Depth To:					
Casing Diameter:		5.2			
Casing Diameter UOM:		cm			
Casing Depth UOM:		m			
<u>Construction Record - Screen</u>					
Screen ID:		1005256423			
Layer:		1			
Slot:					
Screen Top Depth:					
Screen End Depth:					
Screen Material:		5			
Screen Depth UOM:		m			
Screen Diameter UOM:		cm			
Screen Diameter:		6.03			
<u>Water Details</u>					

Map Key	Number of Records	Direction/ Distance (m)	Elev/Diff (m)	Site	DB
---------	-------------------	----------------------------	------------------	------	----

Water ID: 1005256421
Layer:
Kind Code:
Kind:
Water Found Depth:
Water Found Depth UOM: m

Hole Diameter

Hole ID: 1005256420
Diameter: 6.03
Depth From: 0
Depth To: 1.5
Hole Depth UOM: m
Hole Diameter UOM: cm

27	1 of 1	SSE/164.8	87.9 / 1.00	2035 TRIM RD. OTTAWA ON	WWIS
--------------------	--------	-----------	-------------	----------------------------	------

Well ID: 7226782
Construction Date:
Primary Water Use: Monitoring and Test Hole
Sec. Water Use: 0
Final Well Status: Abandoned-Other
Water Type:
Casing Material:
Audit No: Z187833
Tag:
Construction Method:
Elevation (m):
Elevation Reliability:
Depth to Bedrock:
Well Depth:
Overburden/Bedrock:
Pump Rate:
Static Water Level:
Flowing (Y/N):
Flow Rate:
Clear/Cloudy:

Data Entry Status:
Data Src:
Date Received: 9/8/2014
Selected Flag: Yes
Abandonment Rec: Yes
Contractor: 7241
Form Version: 7
Owner:
Street Name: 2035 TRIM RD.
County: OTTAWA
Municipality: CUMBERLAND TOWNSHIP
Site Info:
Lot:
Concession:
Concession Name:
Easting NAD83:
Northing NAD83:
Zone:
UTM Reliability:

PDF URL (Map):

Bore Hole Information

Bore Hole ID: 1005116197
DP2BR:
Spatial Status:
Code OB:
Code OB Desc:
Open Hole:
Cluster Kind:
Date Completed: 7/25/2014
Remarks:
Elevrc Desc:
Location Source Date:
Improvement Location Source:
Improvement Location Method:
Source Revision Comment:
Supplier Comment:

Elevation: 88.826881
Elevrc:
Zone: 18
East83: 464637
North83: 5035152
Org CS: UTM83
UTMRC: 4
UTMRC Desc: margin of error : 30 m - 100 m
Location Method: wwr

Annular Space/Abandonment

Map Key	Number of Records	Direction/ Distance (m)	Elev/Diff (m)	Site	DB
<u>Sealing Record</u>					
Plug ID:		1005256390			
Layer:		1			
Plug From:		0			
Plug To:		0.31			
Plug Depth UOM:		ft			
<u>Annular Space/Abandonment</u>					
<u>Sealing Record</u>					
Plug ID:		1005256392			
Layer:		3			
Plug From:		1.83			
Plug To:		4.57			
Plug Depth UOM:		ft			
<u>Annular Space/Abandonment</u>					
<u>Sealing Record</u>					
Plug ID:		1005256391			
Layer:		2			
Plug From:		0.31			
Plug To:		1.83			
Plug Depth UOM:		ft			
<u>Method of Construction & Well Use</u>					
Method Construction ID:		1005256389			
Method Construction Code:					
Method Construction:					
Other Method Construction:					
<u>Pipe Information</u>					
Pipe ID:		1005256381			
Casing No:		0			
Comment:					
Alt Name:					
<u>Construction Record - Casing</u>					
Casing ID:		1005256385			
Layer:		1			
Material:		5			
Open Hole or Material:		PLASTIC			
Depth From:					
Depth To:					
Casing Diameter:		5.2			
Casing Diameter UOM:		inch			
Casing Depth UOM:		ft			
<u>Construction Record - Screen</u>					
Screen ID:		1005256386			
Layer:		1			
Slot:					
Screen Top Depth:					
Screen End Depth:					
Screen Material:		5			

Map Key	Number of Records	Direction/ Distance (m)	Elev/Diff (m)	Site	DB
Screen Depth UOM:		ft			
Screen Diameter UOM:		inch			
Screen Diameter:		6.03			
<u>Water Details</u>					
Water ID:		1005256384			
Layer:					
Kind Code:					
Kind:					
Water Found Depth:					
Water Found Depth UOM:		ft			
<u>Hole Diameter</u>					
Hole ID:		1005256383			
Diameter:		6.02			
Depth From:		0			
Depth To:		1.5			
Hole Depth UOM:		ft			
Hole Diameter UOM:		inch			

28	1 of 1	SSE/166.7	87.9 / 1.00	2035 TRIM RD Ottawa ON	WWIS
Well ID:	7181202			Data Entry Status:	
Construction Date:				Data Src:	
Primary Water Use:	Monitoring and Test Hole			Date Received:	5/18/2012
Sec. Water Use:	0			Selected Flag:	Yes
Final Well Status:	Test Hole			Abandonment Rec:	
Water Type:				Contractor:	7241
Casing Material:				Form Version:	7
Audit No:	Z148486			Owner:	
Tag:	A125723			Street Name:	2035 TRIM RD
Construction Method:				County:	OTTAWA
Elevation (m):				Municipality:	CUMBERLAND TOWNSHIP
Elevation Reliability:				Site Info:	
Depth to Bedrock:				Lot:	
Well Depth:				Concession:	
Overburden/Bedrock:				Concession Name:	
Pump Rate:				Easting NAD83:	
Static Water Level:				Northing NAD83:	
Flowing (Y/N):				Zone:	
Flow Rate:				UTM Reliability:	
Clear/Cloudy:					

PDF URL (Map): https://d2khazk8e83rdv.cloudfront.net/moe_mapping/downloads/2Water/Wells_pdfs/7187181202.pdf

Bore Hole Information

Bore Hole ID:	1003789519	Elevation:	88.774269
DP2BR:		Elevrc:	
Spatial Status:		Zone:	18
Code OB:		East83:	464612
Code OB Desc:		North83:	5035141
Open Hole:		Org CS:	UTM83
Cluster Kind:		UTMRC:	4
Date Completed:	4/5/2012	UTMRC Desc:	margin of error : 30 m - 100 m
Remarks:		Location Method:	wwr
Elevrc Desc:			
Location Source Date:			
Improvement Location Source:			

Map Key	Number of Records	Direction/ Distance (m)	Elev/Diff (m)	Site	DB
---------	-------------------	----------------------------	------------------	------	----

Improvement Location Method:
Source Revision Comment:
Supplier Comment:

Overburden and Bedrock
Materials Interval

Formation ID: 1004315379
Layer: 1
Color: 8
General Color: BLACK
Mat1: 11
Most Common Material: GRAVEL
Mat2: 01
Mat2 Desc: FILL
Mat3: 77
Mat3 Desc: LOOSE
Formation Top Depth: 0
Formation End Depth: .31
Formation End Depth UOM: m

Overburden and Bedrock
Materials Interval

Formation ID: 1004315380
Layer: 2
Color: 2
General Color: GREY
Mat1: 05
Most Common Material: CLAY
Mat2:
Mat2 Desc:
Mat3: 85
Mat3 Desc: SOFT
Formation Top Depth: .31
Formation End Depth: 3.96
Formation End Depth UOM: m

Annular Space/Abandonment
Sealing Record

Plug ID: 1004315389
Layer: 2
Plug From: 0.31
Plug To: 0.91
Plug Depth UOM: m

Annular Space/Abandonment
Sealing Record

Plug ID: 1004315390
Layer: 3
Plug From: 0.91
Plug To: 3.96
Plug Depth UOM: m

Annular Space/Abandonment
Sealing Record

Plug ID: 1004315388
Layer: 1
Plug From: 0

Map Key	Number of Records	Direction/ Distance (m)	Elev/Diff (m)	Site	DB
Plug To:		0.31			
Plug Depth UOM:		m			
<u>Method of Construction & Well Use</u>					
Method Construction ID:		1004315387			
Method Construction Code:		D			
Method Construction:		Direct Push			
Other Method Construction:					
<u>Pipe Information</u>					
Pipe ID:		1004315378			
Casing No:		0			
Comment:					
Alt Name:					
<u>Construction Record - Casing</u>					
Casing ID:		1004315383			
Layer:		1			
Material:		5			
Open Hole or Material:		PLASTIC			
Depth From:		0			
Depth To:		.91			
Casing Diameter:		4.02			
Casing Diameter UOM:		cm			
Casing Depth UOM:		m			
<u>Construction Record - Screen</u>					
Screen ID:		1004315384			
Layer:		1			
Slot:		10			
Screen Top Depth:		0.91			
Screen End Depth:		3.96			
Screen Material:		5			
Screen Depth UOM:		m			
Screen Diameter UOM:		cm			
Screen Diameter:		4.83			
<u>Water Details</u>					
Water ID:		1004315382			
Layer:					
Kind Code:					
Kind:					
Water Found Depth:					
Water Found Depth UOM:		m			
<u>Hole Diameter</u>					
Hole ID:		1004315381			
Diameter:					
Depth From:		0			
Depth To:		3.96			
Hole Depth UOM:		m			
Hole Diameter UOM:		cm			

Map Key	Number of Records	Direction/ Distance (m)	Elev/Diff (m)	Site	DB
29	1 of 1	E/168.6	86.9 / 0.00	2033 TRIM ROAD Ottawa ON	WWIS

Well ID: 7221023
Construction Date:
Primary Water Use: Monitoring and Test Hole
Sec. Water Use: 0
Final Well Status: Test Hole
Water Type:
Casing Material:
Audit No: Z183179
Tag: A155793
Construction Method:
Elevation (m):
Elevation Reliability:
Depth to Bedrock:
Well Depth:
Overburden/Bedrock:
Pump Rate:
Static Water Level:
Flowing (Y/N):
Flow Rate:
Clear/Cloudy:

Data Entry Status:
Data Src:
Date Received: 5/30/2014
Selected Flag: Yes
Abandonment Rec:
Contractor: 7241
Form Version: 7
Owner:
Street Name: 2033 TRIM ROAD
County: OTTAWA
Municipality: CUMBERLAND TOWNSHIP
Site Info:
Lot:
Concession:
Concession Name:
Easting NAD83:
Northing NAD83:
Zone:
UTM Reliability:

PDF URL (Map):

Bore Hole Information

Bore Hole ID: 1004791054
DP2BR:
Spatial Status:
Code OB:
Code OB Desc:
Open Hole:
Cluster Kind:
Date Completed: 4/1/2014
Remarks:
Elevrc Desc:
Location Source Date:
Improvement Location Source:
Improvement Location Method:
Source Revision Comment:
Supplier Comment:

Elevation: 88.685989
Elevrc:
Zone: 18
East83: 464731
North83: 5035257
Org CS: UTM83
UTMRC: 4
UTMRC Desc: margin of error : 30 m - 100 m
Location Method: wwr

Overburden and Bedrock Materials Interval

Formation ID: 1005166817
Layer: 3
Color: 2
General Color: GREY
Mat1: 05
Most Common Material: CLAY
Mat2: 06
Mat2 Desc: SILT
Mat3: 85
Mat3 Desc: SOFT
Formation Top Depth: 1.22
Formation End Depth: 4.57
Formation End Depth UOM: m

Overburden and Bedrock Materials Interval

Map Key	Number of Records	Direction/ Distance (m)	Elev/Diff (m)	Site	DB
Formation ID:		1005166815			
Layer:		1			
Color:		6			
General Color:		BROWN			
Mat1:		02			
Most Common Material:		TOPSOIL			
Mat2:					
Mat2 Desc:					
Mat3:		85			
Mat3 Desc:		SOFT			
Formation Top Depth:		0			
Formation End Depth:		.31			
Formation End Depth UOM:		m			
<u>Overburden and Bedrock</u>					
<u>Materials Interval</u>					
Formation ID:		1005166816			
Layer:		2			
Color:		6			
General Color:		BROWN			
Mat1:		05			
Most Common Material:		CLAY			
Mat2:		28			
Mat2 Desc:		SAND			
Mat3:		85			
Mat3 Desc:		SOFT			
Formation Top Depth:		.31			
Formation End Depth:		1.22			
Formation End Depth UOM:		m			
<u>Annular Space/Abandonment</u>					
<u>Sealing Record</u>					
Plug ID:		1005166825			
Layer:		1			
Plug From:		0			
Plug To:		0.31			
Plug Depth UOM:		m			
<u>Annular Space/Abandonment</u>					
<u>Sealing Record</u>					
Plug ID:		1005166826			
Layer:		2			
Plug From:		0.31			
Plug To:		1.22			
Plug Depth UOM:		m			
<u>Annular Space/Abandonment</u>					
<u>Sealing Record</u>					
Plug ID:		1005166827			
Layer:		3			
Plug From:		1.22			
Plug To:		4.57			
Plug Depth UOM:		m			
<u>Method of Construction & Well</u>					
<u>Use</u>					

Map Key	Number of Records	Direction/ Distance (m)	Elev/Diff (m)	Site	DB
Method Construction ID:		1005166824			
Method Construction Code:		D			
Method Construction:		Direct Push			
Other Method Construction:					
<u>Pipe Information</u>					
Pipe ID:		1005166814			
Casing No:		0			
Comment:					
Alt Name:					
<u>Construction Record - Casing</u>					
Casing ID:		1005166820			
Layer:		1			
Material:		5			
Open Hole or Material:		PLASTIC			
Depth From:		0			
Depth To:		1.52			
Casing Diameter:		4.03			
Casing Diameter UOM:		cm			
Casing Depth UOM:		m			
<u>Construction Record - Screen</u>					
Screen ID:		1005166821			
Layer:		1			
Slot:		10			
Screen Top Depth:		1.52			
Screen End Depth:		4.57			
Screen Material:		5			
Screen Depth UOM:		m			
Screen Diameter UOM:		cm			
Screen Diameter:		4.82			
<u>Water Details</u>					
Water ID:		1005166819			
Layer:					
Kind Code:					
Kind:					
Water Found Depth:					
Water Found Depth UOM:		m			
<u>Hole Diameter</u>					
Hole ID:		1005166818			
Diameter:		8.25			
Depth From:		0			
Depth To:		4.57			
Hole Depth UOM:		m			
Hole Diameter UOM:		cm			

[30](#)

1 of 1

SE/168.7

87.9 / 1.00

2035 TRIM RD
Ottawa ON

WWIS

Well ID: 7221025
Construction Date:
Primary Water Use: Monitoring and Test Hole
Sec. Water Use: 0

Data Entry Status:
Data Src:
Date Received: 5/30/2014
Selected Flag: Yes

Map Key	Number of Records	Direction/ Distance (m)	Elev/Diff (m)	Site	DB
Final Well Status:	Test Hole			Abandonment Rec:	
Water Type:				Contractor:	7241
Casing Material:				Form Version:	7
Audit No:	Z183169			Owner:	
Tag:	A156182			Street Name:	2035 TRIM RD
Construction Method:				County:	OTTAWA
Elevation (m):				Municipality:	CUMBERLAND TOWNSHIP
Elevation Reliability:				Site Info:	
Depth to Bedrock:				Lot:	
Well Depth:				Concession:	
Overburden/Bedrock:				Concession Name:	
Pump Rate:				Easting NAD83:	
Static Water Level:				Northing NAD83:	
Flowing (Y/N):				Zone:	
Flow Rate:				UTM Reliability:	
Clear/Cloudy:					

PDF URL (Map):

Bore Hole Information

Bore Hole ID:	1004791060	Elevation:	88.673164
DP2BR:		Elevrc:	
Spatial Status:		Zone:	18
Code OB:		East83:	464675
Code OB Desc:		North83:	5035171
Open Hole:		Org CS:	UTM83
Cluster Kind:		UTMRC:	4
Date Completed:	3/31/2014	UTMRC Desc:	margin of error : 30 m - 100 m
Remarks:		Location Method:	wwr
Elevrc Desc:			
Location Source Date:			
Improvement Location Source:			
Improvement Location Method:			
Source Revision Comment:			
Supplier Comment:			

Overburden and Bedrock

Materials Interval

Formation ID:	1005166867
Layer:	1
Color:	6
General Color:	BROWN
Mat1:	11
Most Common Material:	GRAVEL
Mat2:	85
Mat2 Desc:	SOFT
Mat3:	68
Mat3 Desc:	DRY
Formation Top Depth:	0
Formation End Depth:	1.22
Formation End Depth UOM:	m

Overburden and Bedrock

Materials Interval

Formation ID:	1005166869
Layer:	3
Color:	2
General Color:	GREY
Mat1:	05
Most Common Material:	CLAY

Map Key	Number of Records	Direction/ Distance (m)	Elev/Diff (m)	Site	DB
Mat2:		06			
Mat2 Desc:		SILT			
Mat3:		85			
Mat3 Desc:		SOFT			
Formation Top Depth:		3.35			
Formation End Depth:		4.57			
Formation End Depth UOM:		m			
<u>Overburden and Bedrock</u>					
<u>Materials Interval</u>					
Formation ID:		1005166868			
Layer:		2			
Color:		6			
General Color:		BROWN			
Mat1:		05			
Most Common Material:		CLAY			
Mat2:		06			
Mat2 Desc:		SILT			
Mat3:		85			
Mat3 Desc:		SOFT			
Formation Top Depth:		1.22			
Formation End Depth:		3.35			
Formation End Depth UOM:		m			
<u>Annular Space/Abandonment</u>					
<u>Sealing Record</u>					
Plug ID:		1005166877			
Layer:		1			
Plug From:		0			
Plug To:		0.31			
Plug Depth UOM:		m			
<u>Annular Space/Abandonment</u>					
<u>Sealing Record</u>					
Plug ID:		1005166878			
Layer:		2			
Plug From:		0.31			
Plug To:		1.22			
Plug Depth UOM:		m			
<u>Annular Space/Abandonment</u>					
<u>Sealing Record</u>					
Plug ID:		1005166879			
Layer:		3			
Plug From:		1.22			
Plug To:		4.57			
Plug Depth UOM:		m			
<u>Method of Construction & Well</u>					
<u>Use</u>					
Method Construction ID:		1005166876			
Method Construction Code:		D			
Method Construction:		Direct Push			
Other Method Construction:					

Pipe Information

Map Key	Number of Records	Direction/ Distance (m)	Elev/Diff (m)	Site	DB
Pipe ID: 1005166866 Casing No: 0 Comment: Alt Name:					
<u>Construction Record - Casing</u>					
Casing ID: 1005166872 Layer: 1 Material: 5 Open Hole or Material: PLASTIC Depth From: 0 Depth To: 1.5 Casing Diameter: 4.03 Casing Diameter UOM: cm Casing Depth UOM: m					
<u>Construction Record - Screen</u>					
Screen ID: 1005166873 Layer: 1 Slot: 10 Screen Top Depth: 1.5 Screen End Depth: 4.57 Screen Material: 5 Screen Depth UOM: m Screen Diameter UOM: cm Screen Diameter: 4.82					
<u>Water Details</u>					
Water ID: 1005166871 Layer: Kind Code: Kind: Water Found Depth: Water Found Depth UOM: m					
<u>Hole Diameter</u>					
Hole ID: 1005166870 Diameter: 8.25 Depth From: 0 Depth To: 4.57 Hole Depth UOM: m Hole Diameter UOM: cm					
31	1 of 35	SE/170.8	87.9 / 1.00	CUMBERLAND TWP ROADS DEPT 2035 TRIM RD LOT 1 CON 8 CUMBERLAND TWP ON K4A 3R2	PRT
Location ID: 3687 Type: private Expiry Date: Capacity (L): 36380.00 Licence #: 0001008181					
31	2 of 35	SE/170.8	87.9 / 1.00	PUC AT 2035 TRIM RD. AT THE CUMBERLAND TWP.	SPL

Map Key	Number of Records	Direction/ Distance (m)	Elev/Diff (m)	Site	DB
				YARD STORAGE TANK CUMBERLAND TOWNSHIP ON K4A 3R2	
Ref No:	163441			Discharger Report:	
Site No:				Material Group:	
Incident Dt:	//			Health/Env Conseq:	
Year:				Client Type:	
Incident Cause:	PIPE/HOSE LEAK			Sector Type:	
Incident Event:				Agency Involved:	
Contaminant Code:				Nearest Watercourse:	
Contaminant Name:				Site Address:	
Contaminant Limit 1:				Site District Office:	
Contam Limit Freq 1:				Site Postal Code:	
Contaminant UN No 1:				Site Region:	
Environment Impact:	CONFIRMED			Site Municipality:	20601
Nature of Impact:	Soil contamination			Site Lot:	
Receiving Medium:	LAND			Site Conc:	
Receiving Env:				Northing:	
MOE Response:				Easting:	
Dt MOE Arvl on Scn:				Site Geo Ref Accu:	
MOE Reported Dt:	1/5/1999			Site Map Datum:	
Dt Document Closed:				SAC Action Class:	
Incident Reason:	EQUIPMENT FAILURE			Source Type:	
Site Name:					
Site County/District:					
Site Geo Ref Meth:					
Incident Summary:	CUMBERLAND TWP. - DIESEL FUEL TO GROUND FROM UNDERGROUND TANK.				
Contaminant Qty:					

31	3 of 35	SE/170.8	87.9 / 1.00	CUMBERLAND, TOWNSHIP OF MUNICIPAL ROADS GARAGE 2035 TRIM ROAD CUMBERLAND ON K4A 3R2	GEN
Generator No:	ON0214701			PO Box No:	
Status:				Country:	
Approval Years:	90,92,93,97			Choice of Contact:	
Contam. Facility:				Co Admin:	
MHSW Facility:				Phone No Admin:	
SIC Code:	8371				
SIC Description:	TRANSPORTATION ADMIN				
Detail(s)					
Waste Class:	213				
Waste Class Desc:	PETROLEUM DISTILLATES				
Waste Class:	252				
Waste Class Desc:	WASTE OILS & LUBRICANTS				

31	4 of 35	SE/170.8	87.9 / 1.00	CUMBERLAND, TOWNSHIP OF 08-703 MUNICIPAL ROADS GARAGE 2035 TRIM ROAD CUMBERLAND ON K4A 3R2	GEN
Generator No:	ON0214701			PO Box No:	
Status:				Country:	
Approval Years:	94,95,96			Choice of Contact:	
Contam. Facility:				Co Admin:	
MHSW Facility:				Phone No Admin:	
SIC Code:	8371				
SIC Description:	TRANSPORTATION ADMIN				
Detail(s)					

Map Key	Number of Records	Direction/ Distance (m)	Elev/Diff (m)	Site	DB
Waste Class:		213			
Waste Class Desc:		PETROLEUM DISTILLATES			
Waste Class:		252			
Waste Class Desc:		WASTE OILS & LUBRICANTS			
31	5 of 35	SE/170.8	87.9 / 1.00	CUMBERLAND, TOWNSHIP OF 2035 TRIM ROAD CUMBERLAND ON K0A 1S0	GEN
Generator No:	ON0214701			PO Box No:	
Status:				Country:	
Approval Years:	98,99,00,01			Choice of Contact:	
Contam. Facility:				Co Admin:	
MHSW Facility:				Phone No Admin:	
SIC Code:	8371				
SIC Description:	TRANSPORTATION ADMIN.				
<u>Detail(s)</u>					
Waste Class:		145			
Waste Class Desc:		PAINT/PIGMENT/COATING RESIDUES			
Waste Class:		213			
Waste Class Desc:		PETROLEUM DISTILLATES			
Waste Class:		221			
Waste Class Desc:		LIGHT FUELS			
Waste Class:		251			
Waste Class Desc:		OIL SKIMMINGS & SLUDGES			
Waste Class:		252			
Waste Class Desc:		WASTE OILS & LUBRICANTS			
31	6 of 35	SE/170.8	87.9 / 1.00	OTTAWA-CARLETON, REGIONAL MUNICIPALITY OF 2035 TRIM ROAD NAVAN ON K4A 7J5	GEN
Generator No:	ON0303127			PO Box No:	
Status:				Country:	
Approval Years:	95,96,97			Choice of Contact:	
Contam. Facility:				Co Admin:	
MHSW Facility:				Phone No Admin:	
SIC Code:	4599				
SIC Description:	OTHER TRANS. SERV.				
<u>Detail(s)</u>					
Waste Class:		112			
Waste Class Desc:		ACID WASTE - HEAVY METALS			
Waste Class:		122			
Waste Class Desc:		ALKALINE WASTES - OTHER METALS			
Waste Class:		145			
Waste Class Desc:		PAINT/PIGMENT/COATING RESIDUES			
Waste Class:		148			
Waste Class Desc:		INORGANIC LABORATORY CHEMICALS			

<i>Map Key</i>	<i>Number of Records</i>	<i>Direction/ Distance (m)</i>	<i>Elev/Diff (m)</i>	<i>Site</i>	<i>DB</i>
<i>Waste Class:</i>		212			
<i>Waste Class Desc:</i>		ALIPHATIC SOLVENTS			
<i>Waste Class:</i>		213			
<i>Waste Class Desc:</i>		PETROLEUM DISTILLATES			
<i>Waste Class:</i>		221			
<i>Waste Class Desc:</i>		LIGHT FUELS			
<i>Waste Class:</i>		222			
<i>Waste Class Desc:</i>		HEAVY FUELS			
<i>Waste Class:</i>		241			
<i>Waste Class Desc:</i>		HALOGENATED SOLVENTS			
<i>Waste Class:</i>		242			
<i>Waste Class Desc:</i>		HALOGENATED PESTICIDES			
<i>Waste Class:</i>		331			
<i>Waste Class Desc:</i>		WASTE COMPRESSED GASES			
<i>Waste Class:</i>		252			
<i>Waste Class Desc:</i>		WASTE OILS & LUBRICANTS			
<i>Waste Class:</i>		261			
<i>Waste Class Desc:</i>		PHARMACEUTICALS			
<i>Waste Class:</i>		263			
<i>Waste Class Desc:</i>		ORGANIC LABORATORY CHEMICALS			
<i>Waste Class:</i>		269			
<i>Waste Class Desc:</i>		NON-HALOGENATED PESTICIDES			

<u>31</u>	7 of 35	SE/170.8	87.9 / 1.00	OTTAWA-CARLTON, REGIONAL MUNICIPALITY OF 2035 TRIM ROAD NAVAN ON K4A 3K5	GEN
-----------	---------	----------	-------------	---	-----

<i>Generator No:</i>	ON0303127	<i>PO Box No:</i>	
<i>Status:</i>		<i>Country:</i>	
<i>Approval Years:</i>	98,99,00,01	<i>Choice of Contact:</i>	
<i>Contam. Facility:</i>		<i>Co Admin:</i>	
<i>MHSW Facility:</i>		<i>Phone No Admin:</i>	
<i>SIC Code:</i>	4599		
<i>SIC Description:</i>	OTHER TRANS. SERV.		

Detail(s)

<i>Waste Class:</i>	241
<i>Waste Class Desc:</i>	HALOGENATED SOLVENTS
<i>Waste Class:</i>	242
<i>Waste Class Desc:</i>	HALOGENATED PESTICIDES
<i>Waste Class:</i>	252
<i>Waste Class Desc:</i>	WASTE OILS & LUBRICANTS
<i>Waste Class:</i>	261
<i>Waste Class Desc:</i>	PHARMACEUTICALS
<i>Waste Class:</i>	263
<i>Waste Class Desc:</i>	ORGANIC LABORATORY CHEMICALS
<i>Waste Class:</i>	269

Map Key	Number of Records	Direction/ Distance (m)	Elev/Diff (m)	Site	DB
Waste Class Desc:		NON-HALOGENATED PESTICIDES			
Waste Class:		331			
Waste Class Desc:		WASTE COMPRESSED GASES			
Waste Class:		112			
Waste Class Desc:		ACID WASTE - HEAVY METALS			
Waste Class:		122			
Waste Class Desc:		ALKALINE WASTES - OTHER METALS			
Waste Class:		145			
Waste Class Desc:		PAINT/PIGMENT/COATING RESIDUES			
Waste Class:		148			
Waste Class Desc:		INORGANIC LABORATORY CHEMICALS			
Waste Class:		212			
Waste Class Desc:		ALIPHATIC SOLVENTS			
Waste Class:		213			
Waste Class Desc:		PETROLEUM DISTILLATES			
Waste Class:		221			
Waste Class Desc:		LIGHT FUELS			
Waste Class:		222			
Waste Class Desc:		HEAVY FUELS			

31	8 of 35	SE/170.8	87.9 / 1.00	City of Ottawa 2035 Trim Road Ottawa ON K4A 3R2	GEN
--------------------	---------	----------	-------------	---	-----

Generator No:	ON8991136	PO Box No:	
Status:		Country:	
Approval Years:	02,03,04	Choice of Contact:	
Contam. Facility:		Co Admin:	
MHSW Facility:		Phone No Admin:	
SIC Code:			
SIC Description:			

Detail(s)

Waste Class:	145
Waste Class Desc:	PAINT/PIGMENT/COATING RESIDUES
Waste Class:	112
Waste Class Desc:	ACID WASTE - HEAVY METALS
Waste Class:	122
Waste Class Desc:	ALKALINE WASTES - OTHER METALS
Waste Class:	148
Waste Class Desc:	INORGANIC LABORATORY CHEMICALS
Waste Class:	213
Waste Class Desc:	PETROLEUM DISTILLATES
Waste Class:	252
Waste Class Desc:	WASTE OILS & LUBRICANTS
Waste Class:	263
Waste Class Desc:	ORGANIC LABORATORY CHEMICALS

Map Key	Number of Records	Direction/ Distance (m)	Elev/Diff (m)	Site	DB
31	9 of 35	SE/170.8	87.9 / 1.00	City of Ottawa 2035 Trim Road Ottawa ON K4A 3R2	GEN
Generator No:	ON0303127			PO Box No:	
Status:				Country:	
Approval Years:	05,06,07,08			Choice of Contact:	
Contam. Facility:				Co Admin:	
MHSW Facility:				Phone No Admin:	
SIC Code:	913910				
SIC Description:	Other Local Municipal and Regional Public Administration				
<u>Detail(s)</u>					
Waste Class:	251				
Waste Class Desc:	OIL SKIMMINGS & SLUDGES				
Waste Class:	252				
Waste Class Desc:	WASTE OILS & LUBRICANTS				
Waste Class:	241				
Waste Class Desc:	HALOGENATED SOLVENTS				
Waste Class:	242				
Waste Class Desc:	HALOGENATED PESTICIDES				
Waste Class:	261				
Waste Class Desc:	PHARMACEUTICALS				
Waste Class:	263				
Waste Class Desc:	ORGANIC LABORATORY CHEMICALS				
Waste Class:	269				
Waste Class Desc:	NON-HALOGENATED PESTICIDES				
Waste Class:	331				
Waste Class Desc:	WASTE COMPRESSED GASES				
Waste Class:	112				
Waste Class Desc:	ACID WASTE - HEAVY METALS				
Waste Class:	122				
Waste Class Desc:	ALKALINE WASTES - OTHER METALS				
Waste Class:	145				
Waste Class Desc:	PAINT/PIGMENT/COATING RESIDUES				
Waste Class:	148				
Waste Class Desc:	INORGANIC LABORATORY CHEMICALS				
Waste Class:	212				
Waste Class Desc:	ALIPHATIC SOLVENTS				
Waste Class:	213				
Waste Class Desc:	PETROLEUM DISTILLATES				
Waste Class:	221				
Waste Class Desc:	LIGHT FUELS				
Waste Class:	222				
Waste Class Desc:	HEAVY FUELS				

Map Key	Number of Records	Direction/ Distance (m)	Elev/Diff (m)	Site	DB
31	10 of 35	SE/170.8	87.9 / 1.00	REGIONAL MUNICIPALITY OF OTTAWA CARLETON ATTN : MARC LEVESQUE 2035 TRIM RD LOT 1 CON 8 CUMBERLAND TWP ON K4A 3R2	FSTH
License Issue Date:		6/4/1990			
Tank Status:		Licensed			
Tank Status As Of:		August 2007			
Operation Type:		Private Fuel Outlet			
Facility Type:		Gasoline Station - Self Serve			
--Details--					
Status:		Active			
Year of Installation:		1985			
Corrosion Protection:					
Capacity:		22700			
Tank Fuel Type:		Liquid Fuel Single Wall UST - Diesel			
Status:		Active			
Year of Installation:		1985			
Corrosion Protection:					
Capacity:		9000			
Tank Fuel Type:		Liquid Fuel Single Wall UST - Gasoline			
Status:		Active			
Year of Installation:		1985			
Corrosion Protection:					
Capacity:		4540			
Tank Fuel Type:		Liquid Fuel Single Wall UST - Diesel			

31	11 of 35	SE/170.8	87.9 / 1.00	REGIONAL MUNICIPALITY OF OTTAWA CARLETON ATTN : MARC LEVESQUE 2035 TRIM RD NAVAN ON	FSTH
License Issue Date:		6/4/1990			
Tank Status:		Licensed			
Tank Status As Of:		December 2008			
Operation Type:		Private Fuel Outlet			
Facility Type:		Gasoline Station - Self Serve			
--Details--					
Status:		Active			
Year of Installation:		1985			
Corrosion Protection:					
Capacity:		22700			
Tank Fuel Type:		Liquid Fuel Single Wall UST - Diesel			
Status:		Active			
Year of Installation:		1985			
Corrosion Protection:					
Capacity:		9000			
Tank Fuel Type:		Liquid Fuel Single Wall UST - Gasoline			
Status:		Active			
Year of Installation:		1985			
Corrosion Protection:					
Capacity:		4540			
Tank Fuel Type:		Liquid Fuel Single Wall UST - Diesel			

Map Key	Number of Records	Direction/ Distance (m)	Elev/Diff (m)	Site	DB
31	12 of 35	SE/170.8	87.9 / 1.00	City of Ottawa 2035 Trim Road Orleans ON K4A 3R2	GEN
Generator No:	ON9637039			PO Box No:	
Status:				Country:	
Approval Years:	07,08			Choice of Contact:	
Contam. Facility:				Co Admin:	
MHSW Facility:				Phone No Admin:	
SIC Code:	913910				
SIC Description:	Other Local Municipal and Regional Public Administration				

Detail(s)

Waste Class: 251
Waste Class Desc: OIL SKIMMINGS & SLUDGES

31	13 of 35	SE/170.8	87.9 / 1.00	2035 Trim Road Ottawa ON K4A 3R2	EHS
Order No:	20100111003			Nearest Intersection:	
Status:	C			Municipality:	
Report Type:	Standard Report			Client Prov/State:	ON
Report Date:	1/19/2010			Search Radius (km):	0.25
Date Received:	1/11/2010			X:	-75.452896
Previous Site Name:				Y:	45.469331
Lot/Building Size:					
Additional Info Ordered:					

31	14 of 35	SE/170.8	87.9 / 1.00	City of Ottawa 2035 Trim Road Ottawa ON K4A 3R2	GEN
Generator No:	ON0303127			PO Box No:	
Status:				Country:	
Approval Years:	2009			Choice of Contact:	
Contam. Facility:				Co Admin:	
MHSW Facility:				Phone No Admin:	
SIC Code:	913910				
SIC Description:	Other Local Municipal and Regional Public Administration				

Detail(s)

Waste Class: 145
Waste Class Desc: PAINT/PIGMENT/COATING RESIDUES

Waste Class: 212
Waste Class Desc: ALIPHATIC SOLVENTS

Waste Class: 213
Waste Class Desc: PETROLEUM DISTILLATES

Waste Class: 221
Waste Class Desc: LIGHT FUELS

Waste Class: 222
Waste Class Desc: HEAVY FUELS

Waste Class: 251
Waste Class Desc: OIL SKIMMINGS & SLUDGES

Waste Class: 252

Map Key	Number of Records	Direction/ Distance (m)	Elev/Diff (m)	Site	DB
Waste Class Desc:		WASTE OILS & LUBRICANTS			
Waste Class:		263			
Waste Class Desc:		ORGANIC LABORATORY CHEMICALS			
Waste Class:		331			
Waste Class Desc:		WASTE COMPRESSED GASES			
31	15 of 35	SE/170.8	87.9 / 1.00	City of Ottawa 2035 Trim Orleans ON K4A 3R2	GEN
Generator No:	ON9637039			PO Box No:	
Status:				Country:	
Approval Years:	2009			Choice of Contact:	
Contam. Facility:				Co Admin:	
MHSW Facility:				Phone No Admin:	
SIC Code:	913910				
SIC Description:	Other Local Municipal and Regional Public Administration				
Detail(s)					
Waste Class:		251			
Waste Class Desc:		OIL SKIMMINGS & SLUDGES			
31	16 of 35	SE/170.8	87.9 / 1.00	Harold Marcus Limited 2035 Trim Rd Ottawa ON K4A 3R2	SPL
Ref No:	5465-8Q4NAF			Discharger Report:	
Site No:				Material Group:	
Incident Dt:	01-JAN-12			Health/Env Conseq:	
Year:				Client Type:	
Incident Cause:	Pipe Or Hose Leak			Sector Type:	Motor Vehicle
Incident Event:				Agency Involved:	
Contaminant Code:	15			Nearest Watercourse:	
Contaminant Name:	HYDRAULIC OIL			Site Address:	2035 Trim Rd
Contaminant Limit 1:				Site District Office:	
Contam Limit Freq 1:				Site Postal Code:	
Contaminant UN No 1:				Site Region:	
Environment Impact:	Confirmed			Site Municipality:	Ottawa
Nature of Impact:	Other Impact(s)			Site Lot:	
Receiving Medium:	Sewage - Municipal/Private and Commercial			Site Conc:	
Receiving Env:				Northing:	NA
MOE Response:	No Field Response			Easting:	NA
Dt MOE Arvl on Scn:				Site Geo Ref Accu:	
MOE Reported Dt:	01-JAN-12			Site Map Datum:	
Dt Document Closed:				SAC Action Class:	Land Spills
Incident Reason:				Source Type:	
Site Name:	City of Ottawa Works Yard				
Site County/District:					
Site Geo Ref Meth:					
Incident Summary:	Harold Marcus: hyd fluid to grd, ctd, clng <20L				
Contaminant Qty:					
31	17 of 35	SE/170.8	87.9 / 1.00	City of Ottawa 2035 Trim Orleans ON K4A 3R2	GEN
Generator No:	ON9637039			PO Box No:	
Status:				Country:	
Approval Years:	2010			Choice of Contact:	

Map Key	Number of Records	Direction/ Distance (m)	Elev/Diff (m)	Site	DB
Contam. Facility: MHSW Facility: SIC Code: 913910 SIC Description: Other Local Municipal and Regional Public Administration				Co Admin: Phone No Admin:	
<u>Detail(s)</u>					
Waste Class:		251			
Waste Class Desc:		OIL SKIMMINGS & SLUDGES			
Waste Class:		221			
Waste Class Desc:		LIGHT FUELS			
31	18 of 35	SE/170.8	87.9 / 1.00	City of Ottawa 2035 Trim Road Ottawa ON K4A 3R2	GEN
Generator No: ON0303127 Status: Approval Years: 2010 Contam. Facility: MHSW Facility: SIC Code: 913910 SIC Description: Other Local Municipal and Regional Public Administration				PO Box No: Country: Choice of Contact: Co Admin: Phone No Admin:	
<u>Detail(s)</u>					
Waste Class:		242			
Waste Class Desc:		HALOGENATED PESTICIDES			
Waste Class:		222			
Waste Class Desc:		HEAVY FUELS			
Waste Class:		145			
Waste Class Desc:		PAINT/PIGMENT/COATING RESIDUES			
Waste Class:		263			
Waste Class Desc:		ORGANIC LABORATORY CHEMICALS			
Waste Class:		148			
Waste Class Desc:		INORGANIC LABORATORY CHEMICALS			
Waste Class:		331			
Waste Class Desc:		WASTE COMPRESSED GASES			
Waste Class:		221			
Waste Class Desc:		LIGHT FUELS			
Waste Class:		252			
Waste Class Desc:		WASTE OILS & LUBRICANTS			
Waste Class:		112			
Waste Class Desc:		ACID WASTE - HEAVY METALS			
Waste Class:		251			
Waste Class Desc:		OIL SKIMMINGS & SLUDGES			
Waste Class:		212			
Waste Class Desc:		ALIPHATIC SOLVENTS			
Waste Class:		213			
Waste Class Desc:		PETROLEUM DISTILLATES			

Map Key	Number of Records	Direction/ Distance (m)	Elev/Diff (m)	Site	DB
31	19 of 35	SE/170.8	87.9 / 1.00	City of Ottawa 2035 Trim Orleans ON K4A 3R2	GEN
Generator No:		ON9637039	PO Box No:		
Status:			Country:		
Approval Years:		2011	Choice of Contact:		
Contam. Facility:			Co Admin:		
MHSW Facility:			Phone No Admin:		
SIC Code:		913910			
SIC Description:		Other Local Municipal and Regional Public Administration			
Detail(s)					
Waste Class:		221			
Waste Class Desc:		LIGHT FUELS			
Waste Class:		251			
Waste Class Desc:		OIL SKIMMINGS & SLUDGES			
31	20 of 35	SE/170.8	87.9 / 1.00	REGIONAL MUNICIPALITY OF OTTAWA CARLETON 2035 TRIM RD OTTAWA K4A 3R2 ON CA ON	FST
Instance No:		10717178	Manufacturer:		
Status:			Serial No:		
Cont Name:			Ulc Standard:		
Instance Type:		FS Liquid Fuel Tank	Quantity:		
Item:		FS LIQUID FUEL TANK	Unit of Measure:		
Item Description:		FS Liquid Fuel Tank	Fuel Type:		Diesel
Tank Type:		Single Wall UST	Fuel Type2:		NULL
Install Date:		1/5/1990	Fuel Type3:		NULL
Install Year:		1985	Piping Steel:		
Years in Service:			Piping Galvanized:		
Model:		NULL	Tanks Single Wall St:		
Description:			Piping Underground:		
Capacity:		22700	Num Underground:		
Tank Material:		Fiberglass (FRP)	Panam Related:		
Corrosion Protect:			Panam Venue:		
Overfill Protect:					
Facility Type:		FS Liquid Fuel Tank			
Parent Facility Type:		Fuels Safety Private Fuel Outlet - Self Serve			
Facility Location:					
Device Installed Location:		2035 TRIM RD OTTAWA K4A 3R2 ON CA			
Fuel Storage Tank Details					
Owner Account Name:		REGIONAL MUNICIPALITY OF OTTAWA CARLETON			
31	21 of 35	SE/170.8	87.9 / 1.00	REGIONAL MUNICIPALITY OF OTTAWA CARLETON 2035 TRIM RD OTTAWA K4A 3R2 ON CA ON	FST
Instance No:		10717252	Manufacturer:		
Status:			Serial No:		
Cont Name:			Ulc Standard:		
Instance Type:		FS Liquid Fuel Tank	Quantity:		
Item:		FS LIQUID FUEL TANK	Unit of Measure:		
Item Description:		FS Liquid Fuel Tank	Fuel Type:		Gasoline
Tank Type:		Single Wall UST	Fuel Type2:		NULL

Map Key	Number of Records	Direction/ Distance (m)	Elev/Diff (m)	Site	DB
Install Date:	1/5/1990			Fuel Type3: NULL	
Install Year:	1985			Piping Steel:	
Years in Service:				Piping Galvanized:	
Model:	NULL			Tanks Single Wall St:	
Description:				Piping Underground:	
Capacity:	9000			Num Underground:	
Tank Material:	Fiberglass (FRP)			Panam Related:	
Corrosion Protect:				Panam Venue:	
Overfill Protect:					
Facility Type:	FS Liquid Fuel Tank				
Parent Facility Type:	Fuels Safety Private Fuel Outlet - Self Serve				
Facility Location:					
Device Installed Location:	2035 TRIM RD OTTAWA K4A 3R2 ON CA				

Fuel Storage Tank Details

Owner Account Name: REGIONAL MUNICIPALITY OF OTTAWA CARLETON

31	22 of 35	SE/170.8	87.9 / 1.00	REGIONAL MUNICIPALITY OF OTTAWA CARLETON 2035 TRIM RD OTTAWA K4A 3R2 ON CA ON	FST
Instance No:	10717321			Manufacturer:	
Status:				Serial No:	
Cont Name:				Ulc Standard:	
Instance Type:	FS Liquid Fuel Tank			Quantity:	
Item:	FS LIQUID FUEL TANK			Unit of Measure:	
Item Description:	FS Liquid Fuel Tank			Fuel Type:	Diesel
Tank Type:	Single Wall UST			Fuel Type2:	NULL
Install Date:	1/5/1990			Fuel Type3:	NULL
Install Year:	1985			Piping Steel:	
Years in Service:				Piping Galvanized:	
Model:	NULL			Tanks Single Wall St:	
Description:				Piping Underground:	
Capacity:	4540			Num Underground:	
Tank Material:	Fiberglass (FRP)			Panam Related:	
Corrosion Protect:				Panam Venue:	
Overfill Protect:					
Facility Type:	FS Liquid Fuel Tank				
Parent Facility Type:	Fuels Safety Private Fuel Outlet - Self Serve				
Facility Location:					
Device Installed Location:	2035 TRIM RD OTTAWA K4A 3R2 ON CA				

Fuel Storage Tank Details

Owner Account Name: REGIONAL MUNICIPALITY OF OTTAWA CARLETON

31	23 of 35	SE/170.8	87.9 / 1.00	City of Ottawa 2035 Trim Orleans ON K4A 3R2	GEN
Generator No:	ON9637039			PO Box No:	
Status:				Country:	
Approval Years:	2012			Choice of Contact:	
Contam. Facility:				Co Admin:	
MHSW Facility:				Phone No Admin:	
SIC Code:	913910				
SIC Description:	Other Local Municipal and Regional Public Administration				

Detail(s)

Map Key	Number of Records	Direction/ Distance (m)	Elev/Diff (m)	Site	DB
Waste Class:		221			
Waste Class Desc:		LIGHT FUELS			
Waste Class:		251			
Waste Class Desc:		OIL SKIMMINGS & SLUDGES			

[31](#) 24 of 35 SE/170.8 87.9 / 1.00 City of Ottawa
2035 Trim Road
Ottawa ON K4A 3R2 GEN

Generator No:	ON0303127	PO Box No:	
Status:		Country:	
Approval Years:	2012	Choice of Contact:	
Contam. Facility:		Co Admin:	
MHSW Facility:		Phone No Admin:	
SIC Code:	913910		
SIC Description:	Other Local Municipal and Regional Public Administration		

Detail(s)

Waste Class:	222
Waste Class Desc:	HEAVY FUELS
Waste Class:	212
Waste Class Desc:	ALIPHATIC SOLVENTS
Waste Class:	148
Waste Class Desc:	INORGANIC LABORATORY CHEMICALS
Waste Class:	213
Waste Class Desc:	PETROLEUM DISTILLATES
Waste Class:	331
Waste Class Desc:	WASTE COMPRESSED GASES
Waste Class:	263
Waste Class Desc:	ORGANIC LABORATORY CHEMICALS
Waste Class:	242
Waste Class Desc:	HALOGENATED PESTICIDES
Waste Class:	145
Waste Class Desc:	PAINT/PIGMENT/COATING RESIDUES
Waste Class:	252
Waste Class Desc:	WASTE OILS & LUBRICANTS
Waste Class:	112
Waste Class Desc:	ACID WASTE - HEAVY METALS
Waste Class:	221
Waste Class Desc:	LIGHT FUELS
Waste Class:	251
Waste Class Desc:	OIL SKIMMINGS & SLUDGES

[31](#) 25 of 35 SE/170.8 87.9 / 1.00 2035 Trim Road
Ottawa ON EHS

Order No:	20131107027	Nearest Intersection:	
Status:	C	Municipality:	
Report Type:	Custom Report	Client Prov/State:	ON
Report Date:	18-NOV-13	Search Radius (km):	.25

Map Key	Number of Records	Direction/ Distance (m)	Elev/Diff (m)	Site	DB
Date Received:	07-NOV-13			X:	-75.451964
Previous Site Name:				Y:	45.469098
Lot/Building Size:					
Additional Info Ordered:	Fire Insur. Maps and/or Site Plans; City Directory				

31	26 of 35	SE/170.8	87.9 / 1.00	City of Ottawa 2035 Trim Road Ottawa ON	GEN
--------------------	----------	----------	-------------	---	-----

Generator No:	ON0303127	PO Box No:	
Status:		Country:	
Approval Years:	2013	Choice of Contact:	
Contam. Facility:		Co Admin:	
MHSW Facility:		Phone No Admin:	
SIC Code:	913910		
SIC Description:			

Detail(s)

Waste Class:	213
Waste Class Desc:	PETROLEUM DISTILLATES
Waste Class:	112
Waste Class Desc:	ACID WASTE - HEAVY METALS
Waste Class:	122
Waste Class Desc:	ALKALINE WASTES - OTHER METALS
Waste Class:	212
Waste Class Desc:	ALIPHATIC SOLVENTS
Waste Class:	252
Waste Class Desc:	WASTE OILS & LUBRICANTS
Waste Class:	242
Waste Class Desc:	HALOGENATED PESTICIDES
Waste Class:	221
Waste Class Desc:	LIGHT FUELS
Waste Class:	251
Waste Class Desc:	OIL SKIMMINGS & SLUDGES
Waste Class:	331
Waste Class Desc:	WASTE COMPRESSED GASES
Waste Class:	263
Waste Class Desc:	ORGANIC LABORATORY CHEMICALS
Waste Class:	148
Waste Class Desc:	INORGANIC LABORATORY CHEMICALS
Waste Class:	222
Waste Class Desc:	HEAVY FUELS
Waste Class:	145
Waste Class Desc:	PAINT/PIGMENT/COATING RESIDUES

31	27 of 35	SE/170.8	87.9 / 1.00	City of Ottawa 2035 Trim Orleans ON	GEN
--------------------	----------	----------	-------------	---	-----

Map Key	Number of Records	Direction/ Distance (m)	Elev/Diff (m)	Site	DB
Generator No: ON9637039 Status: Approval Years: 2013 Contam. Facility: MHSW Facility: SIC Code: 913910 SIC Description:					
PO Box No: Country: Choice of Contact: Co Admin: Phone No Admin:					
Detail(s)					
Waste Class: 251 Waste Class Desc: OIL SKIMMINGS & SLUDGES					
Waste Class: 221 Waste Class Desc: LIGHT FUELS					
31	28 of 35	SE/170.8	87.9 / 1.00	City of Ottawa 2035 Trim Rd Ottawa ON K2G 6J8	ECA
Approval No: 2908-A2LR47 Approval Date: 2015-09-30 Status: Approved Record Type: ECA Link Source: IDS SWP Area Name: Approval Type: ECA-INDUSTRIAL SEWAGE WORKS Project Type: INDUSTRIAL SEWAGE WORKS Address: 2035 Trim Rd Full Address: Full PDF Link: https://www.accessenvironment.ene.gov.on.ca/instruments/1672-9VSRDX-14.pdf					
31	29 of 35	SE/170.8	87.9 / 1.00	City of Ottawa 2035 Trim Road Ottawa ON K1P1J1	GEN
Generator No: ON0303127 Status: Approval Years: 2015 Contam. Facility: No MHSW Facility: No SIC Code: 913910 SIC Description: 913910					
PO Box No: Country: Canada Choice of Contact: CO_ADMIN Co Admin: Matthew Girard Phone No Admin: (613)748-4275 Ext.268					
Detail(s)					
Waste Class: 222 Waste Class Desc: HEAVY FUELS					
Waste Class: 331 Waste Class Desc: WASTE COMPRESSED GASES					
Waste Class: 145 Waste Class Desc: PAINT/PIGMENT/COATING RESIDUES					
Waste Class: 212 Waste Class Desc: ALIPHATIC SOLVENTS					
Waste Class: 213 Waste Class Desc: PETROLEUM DISTILLATES					
Waste Class: 112					

Map Key	Number of Records	Direction/ Distance (m)	Elev/Diff (m)	Site	DB
Waste Class Desc:		ACID WASTE - HEAVY METALS			
Waste Class:		252			
Waste Class Desc:		WASTE OILS & LUBRICANTS			
Waste Class:		251			
Waste Class Desc:		OIL SKIMMINGS & SLUDGES			
Waste Class:		122			
Waste Class Desc:		ALKALINE WASTES - OTHER METALS			
Waste Class:		263			
Waste Class Desc:		ORGANIC LABORATORY CHEMICALS			
Waste Class:		242			
Waste Class Desc:		HALOGENATED PESTICIDES			
Waste Class:		148			
Waste Class Desc:		INORGANIC LABORATORY CHEMICALS			
Waste Class:		221			
Waste Class Desc:		LIGHT FUELS			

31 30 of 35 **SE/170.8** **87.9 / 1.00** **City of Ottawa
2035 Trim Road
Ottawa ON K1P1J1** **GEN**

Generator No:	ON0303127	PO Box No:	
Status:		Country:	Canada
Approval Years:	2016	Choice of Contact:	CO_ADMIN
Contam. Facility:	No	Co Admin:	Matthew Girard
MHSW Facility:	No	Phone No Admin:	(613)748-4275 Ext.268
SIC Code:	913910		
SIC Description:	913910		

Detail(s)

Waste Class:	331
Waste Class Desc:	WASTE COMPRESSED GASES
Waste Class:	145
Waste Class Desc:	PAINT/PIGMENT/COATING RESIDUES
Waste Class:	221
Waste Class Desc:	LIGHT FUELS
Waste Class:	122
Waste Class Desc:	ALKALINE WASTES - OTHER METALS
Waste Class:	263
Waste Class Desc:	ORGANIC LABORATORY CHEMICALS
Waste Class:	148
Waste Class Desc:	INORGANIC LABORATORY CHEMICALS
Waste Class:	222
Waste Class Desc:	HEAVY FUELS
Waste Class:	251
Waste Class Desc:	OIL SKIMMINGS & SLUDGES
Waste Class:	213
Waste Class Desc:	PETROLEUM DISTILLATES

Map Key	Number of Records	Direction/ Distance (m)	Elev/Diff (m)	Site	DB
Waste Class:		252			
Waste Class Desc:		WASTE OILS & LUBRICANTS			
Waste Class:		212			
Waste Class Desc:		ALIPHATIC SOLVENTS			
Waste Class:		112			
Waste Class Desc:		ACID WASTE - HEAVY METALS			
Waste Class:		242			
Waste Class Desc:		HALOGENATED PESTICIDES			

31	31 of 35	SE/170.8	87.9 / 1.00	City of Ottawa 2035 Trim Road Ottawa ON K1P1J1	GEN
--------------------	----------	----------	-------------	--	-----

Generator No:	ON0303127	PO Box No:	
Status:		Country:	Canada
Approval Years:	2014	Choice of Contact:	CO_ADMIN
Contam. Facility:	No	Co Admin:	Matthew Girard
MHSW Facility:	No	Phone No Admin:	(613)748-4275 Ext.268
SIC Code:	913910		
SIC Description:	913910		

Detail(s)

Waste Class:	122
Waste Class Desc:	ALKALINE WASTES - OTHER METALS
Waste Class:	263
Waste Class Desc:	ORGANIC LABORATORY CHEMICALS
Waste Class:	212
Waste Class Desc:	ALIPHATIC SOLVENTS
Waste Class:	112
Waste Class Desc:	ACID WASTE - HEAVY METALS
Waste Class:	242
Waste Class Desc:	HALOGENATED PESTICIDES
Waste Class:	331
Waste Class Desc:	WASTE COMPRESSED GASES
Waste Class:	145
Waste Class Desc:	PAINT/PIGMENT/COATING RESIDUES
Waste Class:	148
Waste Class Desc:	INORGANIC LABORATORY CHEMICALS
Waste Class:	222
Waste Class Desc:	HEAVY FUELS
Waste Class:	213
Waste Class Desc:	PETROLEUM DISTILLATES
Waste Class:	252
Waste Class Desc:	WASTE OILS & LUBRICANTS
Waste Class:	251
Waste Class Desc:	OIL SKIMMINGS & SLUDGES
Waste Class:	221
Waste Class Desc:	LIGHT FUELS

Map Key	Number of Records	Direction/ Distance (m)	Elev/Diff (m)	Site	DB
31	32 of 35	SE/170.8	87.9 / 1.00	City of Ottawa Public Works & Environmental Services, East Roads 2035 Trim Road Ottawa ON K1P1J1	GEN
Generator No: ON0303127 Status: Registered Approval Years: As of Dec 2017 Contam. Facility: MHSW Facility: SIC Code: SIC Description:		PO Box No: Country: Canada Choice of Contact: Co Admin: Phone No Admin:			
<u>Detail(s)</u>					
Waste Class:		148 I			
Waste Class Desc:		Misc. wastes and inorganic chemicals			
Waste Class:		212 L			
Waste Class Desc:		Aliphatic solvents and residues			
Waste Class:		112 C			
Waste Class Desc:		Acid solutions - containing heavy metals			
Waste Class:		331 R			
Waste Class Desc:		Waste compressed gases including cylinders			
Waste Class:		242 B			
Waste Class Desc:		Halogenated pesticides and herbicides			
Waste Class:		122 C			
Waste Class Desc:		Alkaline slutions - containing other metals and non-metals (not cyanide)			
Waste Class:		213 I			
Waste Class Desc:		Petroleum distillates			
Waste Class:		221 I			
Waste Class Desc:		Light fuels			
Waste Class:		222 I			
Waste Class Desc:		Heavy fuels			
Waste Class:		145 L			
Waste Class Desc:		Wastes from the use of pigments, coatings and paints			
Waste Class:		252 L			
Waste Class Desc:		Waste crankcase oils and lubricants			
Waste Class:		263 I			
Waste Class Desc:		Misc. waste organic chemicals			
Waste Class:		145 I			
Waste Class Desc:		Wastes from the use of pigments, coatings and paints			
Waste Class:		331 I			
Waste Class Desc:		Waste compressed gases including cylinders			
31	33 of 35	SE/170.8	87.9 / 1.00	REGIONAL MUNICIPALITY OF OTTAWA CARLETON 2035 TRIM RD OTTAWA K4A 3R2 ON CA ON	EXP

Map Key	Number of Records	Direction/ Distance (m)	Elev/Diff (m)	Site	DB
Instance No:	10717321			Model:	NULL
Status:	EXPIRED			Quantity:	1
Instance ID:				Unit of Measure:	EA
Instance Type:				Fuel Type2:	NULL
Instance Creation Dt:	1/5/1990			Fuel Type3:	NULL
Instance Install Dt:	1/5/1990			Piping Steel:	
Item:				Piping Galvanized:	
Item Description:	FS Liquid Fuel Tank			Tank Single Wall St:	
Facility Type:	FS LIQUID FUEL TANK			Piping Underground:	
Overfill Prot Type:	NULL			Tank Underground:	
Creation Date:	7/5/2009 1:20:23 AM			Panam Related:	NULL
Expired Date:				Panam Venue Nm:	NULL
Manufacturer:	NULL				
Source:	FS Liquid Fuel Tank				
Description:	UNDERGROUND TANK				
Serial No:	NULL				
Ulc Standard:	NULL				
Facility Location:	2035 TRIM RD OTTAWA K4A 3R2 ON CA				

31	34 of 35	SE/170.8	87.9 / 1.00	REGIONAL MUNICIPALITY OF OTTAWA CARLETON 2035 TRIM RD OTTAWA K4A 3R2 ON CA ON	EXP
Instance No:	10717252			Model:	NULL
Status:	EXPIRED			Quantity:	1
Instance ID:				Unit of Measure:	EA
Instance Type:				Fuel Type2:	NULL
Instance Creation Dt:	1/5/1990			Fuel Type3:	NULL
Instance Install Dt:	1/5/1990			Piping Steel:	
Item:				Piping Galvanized:	
Item Description:	FS Liquid Fuel Tank			Tank Single Wall St:	
Facility Type:	FS LIQUID FUEL TANK			Piping Underground:	
Overfill Prot Type:	NULL			Tank Underground:	
Creation Date:	7/5/2009 1:20:25 AM			Panam Related:	NULL
Expired Date:				Panam Venue Nm:	NULL
Manufacturer:	NULL				
Source:	FS Liquid Fuel Tank				
Description:	UNDERGROUND TANK				
Serial No:	NULL				
Ulc Standard:	NULL				
Facility Location:	2035 TRIM RD OTTAWA K4A 3R2 ON CA				

31	35 of 35	SE/170.8	87.9 / 1.00	REGIONAL MUNICIPALITY OF OTTAWA CARLETON 2035 TRIM RD OTTAWA K4A 3R2 ON CA ON	EXP
Instance No:	10717178			Model:	NULL
Status:	EXPIRED			Quantity:	1
Instance ID:				Unit of Measure:	EA
Instance Type:				Fuel Type2:	NULL
Instance Creation Dt:	1/5/1990			Fuel Type3:	NULL
Instance Install Dt:	1/5/1990			Piping Steel:	
Item:				Piping Galvanized:	
Item Description:	FS Liquid Fuel Tank			Tank Single Wall St:	
Facility Type:	FS LIQUID FUEL TANK			Piping Underground:	
Overfill Prot Type:	NULL			Tank Underground:	
Creation Date:	7/5/2009 1:20:29 AM			Panam Related:	NULL
Expired Date:				Panam Venue Nm:	NULL
Manufacturer:	NULL				
Source:	FS Liquid Fuel Tank				

Map Key	Number of Records	Direction/ Distance (m)	Elev/Diff (m)	Site	DB
Description:		UNDERGROUND TANK			
Serial No:		NULL			
U/c Standard:		NULL			
Facility Location:		2035 TRIM RD OTTAWA K4A 3R2 ON CA			

32	1 of 1	SSE/172.8	87.9 / 1.00	2035 TRIM RD Ottawa ON	WWIS
Well ID:		7181203		Data Entry Status:	
Construction Date:				Data Src:	
Primary Water Use:		Monitoring and Test Hole		Date Received: 5/18/2012	
Sec. Water Use:		0		Selected Flag: Yes	
Final Well Status:		Test Hole		Abandonment Rec:	
Water Type:				Contractor: 7241	
Casing Material:				Form Version: 7	
Audit No:		Z148487		Owner:	
Tag:		A125722		Street Name: 2035 TRIM RD	
Construction Method:				County: OTTAWA	
Elevation (m):				Municipality: CUMBERLAND TOWNSHIP	
Elevation Reliability:				Site Info:	
Depth to Bedrock:				Lot:	
Well Depth:				Concession:	
Overburden/Bedrock:				Concession Name:	
Pump Rate:				Easting NAD83:	
Static Water Level:				Northing NAD83:	
Flowing (Y/N):				Zone:	
Flow Rate:				UTM Reliability:	
Clear/Cloudy:					

PDF URL (Map): https://d2khazk8e83rdv.cloudfront.net/moe_mapping/downloads/2Water/Wells_pdfs/7187181203.pdf

Bore Hole Information

Bore Hole ID:	1003789522	Elevation:	88.81604
DP2BR:		Elevrc:	
Spatial Status:		Zone:	18
Code OB:		East83:	464620
Code OB Desc:		North83:	5035137
Open Hole:		Org CS:	UTM83
Cluster Kind:		UTMRC:	4
Date Completed:	4/5/2012	UTMRC Desc:	margin of error : 30 m - 100 m
Remarks:		Location Method:	wwr
Elevrc Desc:			
Location Source Date:			
Improvement Location Source:			
Improvement Location Method:			
Source Revision Comment:			
Supplier Comment:			

Overburden and Bedrock

Materials Interval

Formation ID:	1004315392
Layer:	1
Color:	8
General Color:	BLACK
Mat1:	11
Most Common Material:	GRAVEL
Mat2:	01
Mat2 Desc:	FILL
Mat3:	77
Mat3 Desc:	LOOSE

Map Key	Number of Records	Direction/ Distance (m)	Elev/Diff (m)	Site	DB
Formation Top Depth:		0			
Formation End Depth:		.31			
Formation End Depth UOM:		m			
<u>Overburden and Bedrock Materials Interval</u>					
Formation ID:		1004315394			
Layer:		3			
Color:		2			
General Color:		GREY			
Mat1:		05			
Most Common Material:		CLAY			
Mat2:					
Mat2 Desc:					
Mat3:		85			
Mat3 Desc:		SOFT			
Formation Top Depth:		.91			
Formation End Depth:		4.57			
Formation End Depth UOM:		m			
<u>Overburden and Bedrock Materials Interval</u>					
Formation ID:		1004315393			
Layer:		2			
Color:		2			
General Color:		GREY			
Mat1:		06			
Most Common Material:		SILT			
Mat2:		05			
Mat2 Desc:		CLAY			
Mat3:		11			
Mat3 Desc:		GRAVEL			
Formation Top Depth:		.31			
Formation End Depth:		.91			
Formation End Depth UOM:		m			
<u>Annular Space/Abandonment Sealing Record</u>					
Plug ID:		1004315402			
Layer:		1			
Plug From:		0			
Plug To:		0.31			
Plug Depth UOM:		m			
<u>Annular Space/Abandonment Sealing Record</u>					
Plug ID:		1004315403			
Layer:		2			
Plug From:		0.31			
Plug To:		1.22			
Plug Depth UOM:		m			
<u>Annular Space/Abandonment Sealing Record</u>					
Plug ID:		1004315404			
Layer:		3			
Plug From:		1.22			

Map Key	Number of Records	Direction/ Distance (m)	Elev/Diff (m)	Site	DB
Plug To:		4.57			
Plug Depth UOM:		m			
<u>Method of Construction & Well Use</u>					
Method Construction ID:		1004315401			
Method Construction Code:		D			
Method Construction:		Direct Push			
Other Method Construction:					
<u>Pipe Information</u>					
Pipe ID:		1004315391			
Casing No:		0			
Comment:					
Alt Name:					
<u>Construction Record - Casing</u>					
Casing ID:		1004315397			
Layer:		1			
Material:		5			
Open Hole or Material:		PLASTIC			
Depth From:		0			
Depth To:		1.52			
Casing Diameter:		4.03			
Casing Diameter UOM:		cm			
Casing Depth UOM:		m			
<u>Construction Record - Screen</u>					
Screen ID:		1004315398			
Layer:		1			
Slot:		10			
Screen Top Depth:		1.52			
Screen End Depth:		4.57			
Screen Material:		5			
Screen Depth UOM:		m			
Screen Diameter UOM:		cm			
Screen Diameter:		482			
<u>Water Details</u>					
Water ID:		1004315396			
Layer:					
Kind Code:					
Kind:					
Water Found Depth:					
Water Found Depth UOM:		m			
<u>Hole Diameter</u>					
Hole ID:		1004315395			
Diameter:		8.25			
Depth From:		0			
Depth To:		4.57			
Hole Depth UOM:		ft			
Hole Diameter UOM:		inch			

Map Key	Number of Records	Direction/ Distance (m)	Elev/Diff (m)	Site	DB
33	1 of 1	WNW/173.0	86.2 / -0.67	RIVERSTONE (TRIM ROAD) LIMITED PARTNERSHIP 1980 Trim Road Ottawa ON K4A 4S7	EASR
Approval No:	R-009-1110523635			SWP Area Name:	Rideau Valley
Status:	REGISTERED			MOE District:	Ottawa
Date:	2018-07-12			Municipality:	Ottawa
Record Type:	EASR			Latitude:	45.47111111
Link Source:	MOFA			Longitude:	-75.45527778
Project Type:	Water Taking - Construction Dewatering			Geometry X:	
Full Address:				Geometry Y:	
Approval Type:	EASR-Water Taking - Construction Dewatering				
Full PDF Link:	http://www.accessenvironment.ene.gov.on.ca/AEWeb/ae/ViewDocument.action?documentRefID=2074089				

34	1 of 1	SE/174.4	87.9 / 1.00	2035 TRIM RD Ottawa ON	WWIS
Well ID:	7221027			Data Entry Status:	
Construction Date:				Data Src:	
Primary Water Use:	Monitoring and Test Hole			Date Received:	5/30/2014
Sec. Water Use:	0			Selected Flag:	Yes
Final Well Status:	Test Hole			Abandonment Rec:	
Water Type:				Contractor:	7241
Casing Material:				Form Version:	7
Audit No:	Z183166			Owner:	
Tag:	A157816			Street Name:	2035 TRIM RD
Construction Method:				County:	OTTAWA
Elevation (m):				Municipality:	CUMBERLAND TOWNSHIP
Elevation Reliability:				Site Info:	
Depth to Bedrock:				Lot:	
Well Depth:				Concession:	
Overburden/Bedrock:				Concession Name:	
Pump Rate:				Easting NAD83:	
Static Water Level:				Northing NAD83:	
Flowing (Y/N):				Zone:	
Flow Rate:				UTM Reliability:	
Clear/Cloudy:					

PDF URL (Map):

Bore Hole Information

Bore Hole ID:	1004791066	Elevation:	88.614471
DP2BR:		Elevrc:	
Spatial Status:		Zone:	18
Code OB:		East83:	464661
Code OB Desc:		North83:	5035154
Open Hole:		Org CS:	UTM83
Cluster Kind:		UTMRC:	4
Date Completed:	3/31/2014	UTMRC Desc:	margin of error : 30 m - 100 m
Remarks:		Location Method:	wwr
Elevrc Desc:			
Location Source Date:			
Improvement Location Source:			
Improvement Location Method:			
Source Revision Comment:			
Supplier Comment:			

Overburden and Bedrock

Materials Interval

Map Key	Number of Records	Direction/ Distance (m)	Elev/Diff (m)	Site	DB
Formation ID:		1005166922			
Layer:		1			
Color:		6			
General Color:		BROWN			
Mat1:		11			
Most Common Material:		GRAVEL			
Mat2:		28			
Mat2 Desc:		SAND			
Mat3:		85			
Mat3 Desc:		SOFT			
Formation Top Depth:		0			
Formation End Depth:		.61			
Formation End Depth UOM:		m			
<u>Overburden and Bedrock</u>					
<u>Materials Interval</u>					
Formation ID:		1005166924			
Layer:		3			
Color:		2			
General Color:		GREY			
Mat1:		05			
Most Common Material:		CLAY			
Mat2:		06			
Mat2 Desc:		SILT			
Mat3:		85			
Mat3 Desc:		SOFT			
Formation Top Depth:		3.35			
Formation End Depth:		4.57			
Formation End Depth UOM:		m			
<u>Overburden and Bedrock</u>					
<u>Materials Interval</u>					
Formation ID:		1005166923			
Layer:		2			
Color:		2			
General Color:		GREY			
Mat1:		05			
Most Common Material:		CLAY			
Mat2:		06			
Mat2 Desc:		SILT			
Mat3:		73			
Mat3 Desc:		HARD			
Formation Top Depth:		.61			
Formation End Depth:		3.35			
Formation End Depth UOM:		m			
<u>Annular Space/Abandonment</u>					
<u>Sealing Record</u>					
Plug ID:		1005166932			
Layer:		1			
Plug From:		0			
Plug To:		0.31			
Plug Depth UOM:		m			
<u>Annular Space/Abandonment</u>					
<u>Sealing Record</u>					
Plug ID:		1005166934			
Layer:		3			

Map Key	Number of Records	Direction/ Distance (m)	Elev/Diff (m)	Site	DB
Plug From:		1.27			
Plug To:		4.57			
Plug Depth UOM:		m			
<u>Annular Space/Abandonment Sealing Record</u>					
Plug ID:		1005166933			
Layer:		2			
Plug From:		0.31			
Plug To:		1.27			
Plug Depth UOM:		m			
<u>Method of Construction & Well Use</u>					
Method Construction ID:		1005166931			
Method Construction Code:		D			
Method Construction:		Direct Push			
Other Method Construction:					
<u>Pipe Information</u>					
Pipe ID:		1005166921			
Casing No:		0			
Comment:					
Alt Name:					
<u>Construction Record - Casing</u>					
Casing ID:		1005166927			
Layer:		1			
Material:		5			
Open Hole or Material:		PLASTIC			
Depth From:		0			
Depth To:		1.5			
Casing Diameter:		4.03			
Casing Diameter UOM:		cm			
Casing Depth UOM:		m			
<u>Construction Record - Screen</u>					
Screen ID:		1005166928			
Layer:		1			
Slot:		10			
Screen Top Depth:		1.5			
Screen End Depth:		4.57			
Screen Material:		5			
Screen Depth UOM:		m			
Screen Diameter UOM:		cm			
Screen Diameter:		4.82			
<u>Water Details</u>					
Water ID:		1005166926			
Layer:					
Kind Code:					
Kind:					
Water Found Depth:					
Water Found Depth UOM:		m			

Map Key	Number of Records	Direction/ Distance (m)	Elev/Diff (m)	Site	DB
---------	-------------------	----------------------------	------------------	------	----

Hole Diameter

Hole ID: 1005166925
Diameter: 8.25
Depth From: 0
Depth To: 4.57
Hole Depth UOM: m
Hole Diameter UOM: cm

[35](#) 1 of 1 WSW/177.7 86.9 / 0.00 5150 Innes Road Ottawa Ontario Orléans ON K4A 3N4 **EHS**

Order No:	20190802189	Nearest Intersection:	
Status:	C	Municipality:	
Report Type:	RSC Report (Urban)	Client Prov/State:	ON
Report Date:	09-AUG-19	Search Radius (km):	.3
Date Received:	02-AUG-19	X:	-75.455237
Previous Site Name:		Y:	45.469537
Lot/Building Size:			
Additional Info Ordered:	Fire Insur. Maps and/or Site Plans		

[36](#) 1 of 3 WSW/180.6 86.9 / 0.00 Sobey's Pharmacy 5150 Innes Rd Orleans ON K4A0G4 **GEN**

Generator No:	ON9151811	PO Box No:	
Status:	Registered	Country:	Canada
Approval Years:	As of Dec 2018	Choice of Contact:	
Contam. Facility:		Co Admin:	
MHSW Facility:		Phone No Admin:	
SIC Code:			
SIC Description:			

Detail(s)

Waste Class: 261 A
Waste Class Desc: Pharmaceuticals

Waste Class: 312 P
Waste Class Desc: Pathological wastes

[36](#) 2 of 3 WSW/180.6 86.9 / 0.00 Sobey's Pharmacy 5150 Innes Rd Orleans ON K4A0G4 **GEN**

Generator No:	ON9151811	PO Box No:	
Status:	Registered	Country:	Canada
Approval Years:	As of Jul 2020	Choice of Contact:	
Contam. Facility:		Co Admin:	
MHSW Facility:		Phone No Admin:	
SIC Code:			
SIC Description:			

Detail(s)

Waste Class: 261 A
Waste Class Desc: Pharmaceuticals

Waste Class: 312 P
Waste Class Desc: Pathological wastes

Map Key	Number of Records	Direction/ Distance (m)	Elev/Diff (m)	Site	DB
36	3 of 3	WSW/180.6	86.9 / 0.00	Hydro One 5150 Innes Road, Orleans Ottawa ON	SPL
Ref No:	6830-BFRPHH			Discharger Report:	
Site No:	NA			Material Group:	
Incident Dt:	9/6/2019			Health/Env Conseq:	4 - Medium Environment
Year:				Client Type:	Corporation
Incident Cause:				Sector Type:	Miscellaneous Industrial
Incident Event:	Leak/Break			Agency Involved:	
Contaminant Code:	13			Nearest Watercourse:	
Contaminant Name:	MINERAL OIL			Site Address:	5150 Innes Road, Orleans
Contaminant Limit 1:				Site District Office:	Ottawa
Contam Limit Freq 1:				Site Postal Code:	
Contaminant UN No 1:	n/a			Site Region:	Eastern
Environment Impact:				Site Municipality:	Ottawa
Nature of Impact:				Site Lot:	
Receiving Medium:				Site Conc:	
Receiving Env:	Land			Northing:	5035146.72
MOE Response:	No			Easting:	464048.36
Dt MOE Arvl on Scn:				Site Geo Ref Accu:	
MOE Reported Dt:	9/6/2019			Site Map Datum:	
Dt Document Closed:	9/10/2019			SAC Action Class:	Land Spills
Incident Reason:	Corrosion			Source Type:	Transformer
Site Name:	Industrial Lot<UNOFFICIAL>				
Site County/District:					
Site Geo Ref Meth:					
Incident Summary:	Hydro One: 100 L mineral oil to grass, gravel.				
Contaminant Qty:	100 L				

37	1 of 1	WNW/194.4	85.9 / -1.03	lot A con 9 ON	WWIS
Well ID:	1512775			Data Entry Status:	
Construction Date:				Data Src:	1
Primary Water Use:	Domestic			Date Received:	1/19/1961
Sec. Water Use:	0			Selected Flag:	Yes
Final Well Status:	Water Supply			Abandonment Rec:	
Water Type:				Contractor:	1504
Casing Material:				Form Version:	1
Audit No:				Owner:	
Tag:				Street Name:	
Construction Method:				County:	OTTAWA
Elevation (m):				Municipality:	CUMBERLAND TOWNSHIP
Elevation Reliability:				Site Info:	
Depth to Bedrock:				Lot:	A
Well Depth:				Concession:	09
Overburden/Bedrock:				Concession Name:	CON
Pump Rate:				Easting NAD83:	
Static Water Level:				Northing NAD83:	
Flowing (Y/N):				Zone:	
Flow Rate:				UTM Reliability:	
Clear/Cloudy:					

PDF URL (Map): https://d2khazk8e83rdv.cloudfront.net/moe_mapping/downloads/2Water/Wells_pdfs/151\1512775.pdf

Bore Hole Information

Bore Hole ID:	10034763	Elevation:	88.122886
DP2BR:		Elevrc:	
Spatial Status:		Zone:	18

Map Key	Number of Records	Direction/ Distance (m)	Elev/Diff (m)	Site	DB
Code OB:	0			East83:	464392.8
Code OB Desc:	Overburden			North83:	5035385
Open Hole:				Org CS:	
Cluster Kind:				UTMRC:	5
Date Completed:	12/17/1960			UTMRC Desc:	margin of error : 100 m - 300 m
Remarks:				Location Method:	p5
Elevrc Desc:					
Location Source Date:					
Improvement Location Source:					
Improvement Location Method:					
Source Revision Comment:					
Supplier Comment:					

Overburden and Bedrock
Materials Interval

Formation ID: 931021519
Layer: 1
Color: 3
General Color: BLUE
Mat1: 05
Most Common Material: CLAY
Mat2:
Mat2 Desc:
Mat3:
Mat3 Desc:
Formation Top Depth: 0
Formation End Depth: 90
Formation End Depth UOM: ft

Overburden and Bedrock
Materials Interval

Formation ID: 931021520
Layer: 2
Color:
General Color:
Mat1: 11
Most Common Material: GRAVEL
Mat2:
Mat2 Desc:
Mat3:
Mat3 Desc:
Formation Top Depth: 90
Formation End Depth: 100
Formation End Depth UOM: ft

Method of Construction & Well
Use

Method Construction ID: 961512775
Method Construction Code: 7
Method Construction: Diamond
Other Method Construction:

Pipe Information

Pipe ID: 10583333
Casing No: 1
Comment:
Alt Name:

Map Key	Number of Records	Direction/ Distance (m)	Elev/Diff (m)	Site	DB
<u>Construction Record - Casing</u>					
Casing ID:			930061591		
Layer:			1		
Material:			1		
Open Hole or Material:			STEEL		
Depth From:					
Depth To:			100		
Casing Diameter:			2		
Casing Diameter UOM:			inch		
Casing Depth UOM:			ft		
<u>Results of Well Yield Testing</u>					
Pump Test ID:			991512775		
Pump Set At:					
Static Level:			19		
Final Level After Pumping:			25		
Recommended Pump Depth:			25		
Pumping Rate:			7		
Flowing Rate:					
Recommended Pump Rate:			7		
Levels UOM:			ft		
Rate UOM:			GPM		
Water State After Test Code:			1		
Water State After Test:			CLEAR		
Pumping Test Method:			1		
Pumping Duration HR:			2		
Pumping Duration MIN:			0		
Flowing:			No		
<u>Water Details</u>					
Water ID:			933468267		
Layer:			1		
Kind Code:			1		
Kind:			FRESH		
Water Found Depth:			100		
Water Found Depth UOM:			ft		

38	1 of 1	ESE/196.2	87.9 / 1.00	2035 TRIM RD lot 1 con 8 Ottawa ON	WWIS
Well ID:	7221026			Data Entry Status:	
Construction Date:				Data Src:	
Primary Water Use:				Date Received:	5/30/2014
Sec. Water Use:				Selected Flag:	Yes
Final Well Status:	Test Hole			Abandonment Rec:	
Water Type:				Contractor:	7241
Casing Material:				Form Version:	7
Audit No:	Z183167			Owner:	
Tag:	A156183			Street Name:	2035 TRIM RD
Construction Method:				County:	OTTAWA
Elevation (m):				Municipality:	CUMBERLAND TOWNSHIP
Elevation Reliability:				Site Info:	
Depth to Bedrock:				Lot:	001
Well Depth:				Concession:	08
Overburden/Bedrock:				Concession Name:	CON
Pump Rate:				Easting NAD83:	
Static Water Level:				Northing NAD83:	
Flowing (Y/N):				Zone:	
Flow Rate:				UTM Reliability:	
Clear/Cloudy:					

Map Key	Number of Records	Direction/ Distance (m)	Elev/Diff (m)	Site	DB
---------	-------------------	----------------------------	------------------	------	----

PDF URL (Map):

Bore Hole Information

Bore Hole ID:	1004791063	Elevation:	88.914131
DP2BR:		Elevrc:	
Spatial Status:		Zone:	18
Code OB:		East83:	464710
Code OB Desc:		North83:	5035166
Open Hole:		Org CS:	UTM83
Cluster Kind:		UTMRC:	4
Date Completed:	3/31/2014	UTMRC Desc:	margin of error : 30 m - 100 m
Remarks:		Location Method:	wwr
Elevrc Desc:			
Location Source Date:			
Improvement Location Source:			
Improvement Location Method:			
Source Revision Comment:			
Supplier Comment:			

Overburden and Bedrock

Materials Interval

Formation ID:	1005166910
Layer:	1
Color:	6
General Color:	BROWN
Mat1:	11
Most Common Material:	GRAVEL
Mat2:	28
Mat2 Desc:	SAND
Mat3:	85
Mat3 Desc:	SOFT
Formation Top Depth:	0
Formation End Depth:	.91
Formation End Depth UOM:	m

Overburden and Bedrock

Materials Interval

Formation ID:	1005166912
Layer:	3
Color:	2
General Color:	GREY
Mat1:	05
Most Common Material:	CLAY
Mat2:	06
Mat2 Desc:	SILT
Mat3:	85
Mat3 Desc:	SOFT
Formation Top Depth:	3.35
Formation End Depth:	4.57
Formation End Depth UOM:	m

Overburden and Bedrock

Materials Interval

Formation ID:	1005166911
Layer:	2
Color:	6
General Color:	BROWN

Map Key	Number of Records	Direction/ Distance (m)	Elev/Diff (m)	Site	DB
Mat1:		06			
Most Common Material:		SILT			
Mat2:		05			
Mat2 Desc:		CLAY			
Mat3:		85			
Mat3 Desc:		SOFT			
Formation Top Depth:		.91			
Formation End Depth:		3.35			
Formation End Depth UOM:		m			
<u>Annular Space/Abandonment Sealing Record</u>					
Plug ID:		1005166918			
Layer:		1			
Plug From:		0			
Plug To:		0.31			
Plug Depth UOM:		m			
<u>Annular Space/Abandonment Sealing Record</u>					
Plug ID:		1005166920			
Layer:		3			
Plug From:		1.27			
Plug To:		4.57			
Plug Depth UOM:		m			
<u>Annular Space/Abandonment Sealing Record</u>					
Plug ID:		1005166919			
Layer:		2			
Plug From:		0.31			
Plug To:		1.27			
Plug Depth UOM:		m			
<u>Method of Construction & Well Use</u>					
Method Construction ID:		1005166917			
Method Construction Code:					
Method Construction:					
Other Method Construction:					
<u>Pipe Information</u>					
Pipe ID:		1005166909			
Casing No:		0			
Comment:					
Alt Name:					
<u>Construction Record - Casing</u>					
Casing ID:		1005166915			
Layer:		1			
Material:		5			
Open Hole or Material:		PLASTIC			
Depth From:		0			
Depth To:		1.5			
Casing Diameter:		4.03			

Map Key	Number of Records	Direction/ Distance (m)	Elev/Diff (m)	Site	DB
Casing Diameter UOM:		cm			
Casing Depth UOM:		m			
<u>Construction Record - Screen</u>					
Screen ID:		1005166916			
Layer:		1			
Slot:		10			
Screen Top Depth:		1.5			
Screen End Depth:		4.57			
Screen Material:		5			
Screen Depth UOM:		m			
Screen Diameter UOM:		cm			
Screen Diameter:		4.82			
<u>Water Details</u>					
Water ID:		1005166914			
Layer:					
Kind Code:					
Kind:					
Water Found Depth:					
Water Found Depth UOM:		m			
<u>Hole Diameter</u>					
Hole ID:		1005166913			
Diameter:		8.25			
Depth From:		0			
Depth To:		4.57			
Hole Depth UOM:		m			
Hole Diameter UOM:		cm			

39	1 of 1	SE/197.8	87.9 / 1.00	2035 TRIM RD Ottawa ON	WWIS
Well ID:		7221024			
Construction Date:				Data Entry Status:	
Primary Water Use:		Monitoring and Test Hole		Data Src:	
Sec. Water Use:		0		Date Received:	5/30/2014
Final Well Status:		Test Hole		Selected Flag:	Yes
Water Type:				Abandonment Rec:	
Casing Material:				Contractor:	7241
Audit No:		Z183168		Form Version:	7
Tag:		A156181		Owner:	
Construction Method:				Street Name:	2035 TRIM RD
Elevation (m):				County:	OTTAWA
Elevation Reliability:				Municipality:	CUMBERLAND TOWNSHIP
Depth to Bedrock:				Site Info:	
Well Depth:				Lot:	
Overburden/Bedrock:				Concession:	
Pump Rate:				Concession Name:	
Static Water Level:				Easting NAD83:	
Flowing (Y/N):				Northing NAD83:	
Flow Rate:				Zone:	
Clear/Cloudy:				UTM Reliability:	
PDF URL (Map):					
<u>Bore Hole Information</u>					
Bore Hole ID:		1004791057		Elevation:	88.831802

Map Key	Number of Records	Direction/ Distance (m)	Elev/Diff (m)	Site	DB
DP2BR:				Elevrc:	
Spatial Status:				Zone:	18
Code OB:				East83:	464689
Code OB Desc:				North83:	5035145
Open Hole:				Org CS:	UTM83
Cluster Kind:				UTMRC:	4
Date Completed:	3/31/2014			UTMRC Desc:	margin of error : 30 m - 100 m
Remarks:				Location Method:	wwr
Elevrc Desc:					
Location Source Date:					
Improvement Location Source:					
Improvement Location Method:					
Source Revision Comment:					
Supplier Comment:					

Overburden and Bedrock

Materials Interval

Formation ID: 1005166841
Layer: 1
Color: 6
General Color: BROWN
Mat1: 11
Most Common Material: GRAVEL
Mat2: 28
Mat2 Desc: SAND
Mat3: 85
Mat3 Desc: SOFT
Formation Top Depth: 0
Formation End Depth: .91
Formation End Depth UOM: m

Overburden and Bedrock

Materials Interval

Formation ID: 1005166843
Layer: 3
Color: 2
General Color: GREY
Mat1: 05
Most Common Material: CLAY
Mat2: 06
Mat2 Desc: SILT
Mat3: 85
Mat3 Desc: SOFT
Formation Top Depth: 3.35
Formation End Depth: 4.57
Formation End Depth UOM: m

Overburden and Bedrock

Materials Interval

Formation ID: 1005166842
Layer: 2
Color: 6
General Color: BROWN
Mat1: 05
Most Common Material: CLAY
Mat2: 06
Mat2 Desc: SILT
Mat3:
Mat3 Desc:
Formation Top Depth: .91

Map Key	Number of Records	Direction/ Distance (m)	Elev/Diff (m)	Site	DB
Formation End Depth:		3.35			
Formation End Depth UOM:		m			
<u>Annular Space/Abandonment Sealing Record</u>					
Plug ID:		1005166851			
Layer:		1			
Plug From:		0			
Plug To:		0.31			
Plug Depth UOM:		m			
<u>Annular Space/Abandonment Sealing Record</u>					
Plug ID:		1005166852			
Layer:		2			
Plug From:		0.31			
Plug To:		1.22			
Plug Depth UOM:		m			
<u>Annular Space/Abandonment Sealing Record</u>					
Plug ID:		1005166853			
Layer:		3			
Plug From:		1.22			
Plug To:		4.57			
Plug Depth UOM:		m			
<u>Method of Construction & Well Use</u>					
Method Construction ID:		1005166850			
Method Construction Code:		D			
Method Construction:		Direct Push			
Other Method Construction:					
<u>Pipe Information</u>					
Pipe ID:		1005166840			
Casing No:		0			
Comment:					
Alt Name:					
<u>Construction Record - Casing</u>					
Casing ID:		1005166846			
Layer:		1			
Material:		5			
Open Hole or Material:		PLASTIC			
Depth From:		0			
Depth To:		1.5			
Casing Diameter:		4.03			
Casing Diameter UOM:		cm			
Casing Depth UOM:		m			
<u>Construction Record - Screen</u>					
Screen ID:		1005166847			

Map Key	Number of Records	Direction/ Distance (m)	Elev/Diff (m)	Site	DB
Layer: 1 Slot: 10 Screen Top Depth: 1.5 Screen End Depth: 4.57 Screen Material: 5 Screen Depth UOM: m Screen Diameter UOM: cm Screen Diameter: 4.82					
<u>Water Details</u>					
Water ID: 1005166845 Layer: Kind Code: Kind: Water Found Depth: Water Found Depth UOM: m					
<u>Hole Diameter</u>					
Hole ID: 1005166844 Diameter: 8.25 Depth From: 0 Depth To: 4.57 Hole Depth UOM: m Hole Diameter UOM: cm					
40	1 of 1	NNW/204.5	85.9 / -1.00	110 BRIARGATE [PRIVATE] OTTAWA ON K4A 0C5	HINC
External File Num: FS INC 0611-04170 Fuel Occurrence Type: Pipeline Strike Date of Occurrence: 10/30/2006 Fuel Type Involved: Natural Gas Status Desc: Completed - Causal Analysis(End) Job Type Desc: Incident/Near-Miss Occurrence (FS) Oper. Type Involved: Construction Site (excluding pipeline strike) Service Interruptions: Yes Property Damage: Yes Fuel Life Cycle Stage: Utilization Root Cause: Root Cause: Equipment/Material/Component:No Procedures:No Maintenance:No Design:No Training:No Management:Yes Human Factors:Yes Reported Details: Fuel Category: Gaseous Fuel Occurrence Type: Incident Affiliation: Industry Stakeholder (Licensee/Registration/Certificate Holder, Facility Owner, etc.) County Name: Ottawa Approx. Quant. Rel: Nearby body of water: Enter Drainage Syst.: Approx. Quant. Unit: Environmental Impact:					
41	1 of 1	WSW/208.3	87.6 / 0.69	5150 Innes Road Ottawa ON K4A 0G4	EHS
Order No: 20100607018 Status: C Report Type: Custom Report Report Date: 6/16/2010 Date Received: 6/7/2010 Previous Site Name:					
Nearest Intersection: Innes Road and Trim Road Municipality: Client Prov/State: ON Search Radius (km): 0.25 X: -75.45532 Y: 45.469144					

Map Key	Number of Records	Direction/ Distance (m)	Elev/Diff (m)	Site	DB
<i>Lot/Building Size:</i>					
<i>Additional Info Ordered:</i>		City Directory			

42	1 of 1	WSW/210.8	86.9 / 0.00	lot 1 con 9 ON	WWIS
<i>Well ID:</i>		1512782		<i>Data Entry Status:</i>	
<i>Construction Date:</i>				<i>Data Src:</i> 1	
<i>Primary Water Use:</i>		Livestock		<i>Date Received:</i> 8/27/1963	
<i>Sec. Water Use:</i>		Domestic		<i>Selected Flag:</i> Yes	
<i>Final Well Status:</i>		Water Supply		<i>Abandonment Rec:</i>	
<i>Water Type:</i>				<i>Contractor:</i> 1504	
<i>Casing Material:</i>				<i>Form Version:</i> 1	
<i>Audit No:</i>				<i>Owner:</i>	
<i>Tag:</i>				<i>Street Name:</i>	
<i>Construction Method:</i>				<i>County:</i> OTTAWA	
<i>Elevation (m):</i>				<i>Municipality:</i> CUMBERLAND TOWNSHIP	
<i>Elevation Reliability:</i>				<i>Site Info:</i>	
<i>Depth to Bedrock:</i>				<i>Lot:</i> 001	
<i>Well Depth:</i>				<i>Concession:</i> 09	
<i>Overburden/Bedrock:</i>				<i>Concession Name:</i> CON	
<i>Pump Rate:</i>				<i>Easting NAD83:</i>	
<i>Static Water Level:</i>				<i>Northing NAD83:</i>	
<i>Flowing (Y/N):</i>				<i>Zone:</i>	
<i>Flow Rate:</i>				<i>UTM Reliability:</i>	
<i>Clear/Cloudy:</i>					

PDF URL (Map): https://d2khazk8e83rdv.cloudfront.net/moe_mapping/downloads/2Water/Wells_pdfs/151\1512782.pdf

Bore Hole Information

<i>Bore Hole ID:</i>	10034770	<i>Elevation:</i>	88.656532
<i>DP2BR:</i>	128	<i>Elevrc:</i>	
<i>Spatial Status:</i>		<i>Zone:</i>	18
<i>Code OB:</i>	r	<i>East83:</i>	464389.8
<i>Code OB Desc:</i>	Bedrock	<i>North83:</i>	5035190
<i>Open Hole:</i>		<i>Org CS:</i>	
<i>Cluster Kind:</i>		<i>UTMRC:</i>	5
<i>Date Completed:</i>	8/7/1963	<i>UTMRC Desc:</i>	margin of error : 100 m - 300 m
<i>Remarks:</i>		<i>Location Method:</i>	p5
<i>Elevrc Desc:</i>			
<i>Location Source Date:</i>			
<i>Improvement Location Source:</i>			
<i>Improvement Location Method:</i>			
<i>Source Revision Comment:</i>			
<i>Supplier Comment:</i>			

**Overburden and Bedrock
Materials Interval**

<i>Formation ID:</i>	931021533
<i>Layer:</i>	1
<i>Color:</i>	3
<i>General Color:</i>	BLUE
<i>Mat1:</i>	05
<i>Most Common Material:</i>	CLAY
<i>Mat2:</i>	
<i>Mat2 Desc:</i>	
<i>Mat3:</i>	
<i>Mat3 Desc:</i>	
<i>Formation Top Depth:</i>	0
<i>Formation End Depth:</i>	120

Map Key	Number of Records	Direction/ Distance (m)	Elev/Diff (m)	Site	DB
Formation End Depth UOM:		ft			
<u>Overburden and Bedrock Materials Interval</u>					
Formation ID:		931021535			
Layer:		3			
Color:		2			
General Color:		GREY			
Mat1:		15			
Most Common Material:		LIMESTONE			
Mat2:					
Mat2 Desc:					
Mat3:					
Mat3 Desc:					
Formation Top Depth:		128			
Formation End Depth:		142			
Formation End Depth UOM:		ft			
<u>Overburden and Bedrock Materials Interval</u>					
Formation ID:		931021534			
Layer:		2			
Color:					
General Color:					
Mat1:		09			
Most Common Material:		MEDIUM SAND			
Mat2:		11			
Mat2 Desc:		GRAVEL			
Mat3:					
Mat3 Desc:					
Formation Top Depth:		120			
Formation End Depth:		128			
Formation End Depth UOM:		ft			
<u>Method of Construction & Well Use</u>					
Method Construction ID:		961512782			
Method Construction Code:		7			
Method Construction:		Diamond			
Other Method Construction:					
<u>Pipe Information</u>					
Pipe ID:		10583340			
Casing No:		1			
Comment:					
Alt Name:					
<u>Construction Record - Casing</u>					
Casing ID:		930061602			
Layer:		2			
Material:		4			
Open Hole or Material:		OPEN HOLE			
Depth From:					
Depth To:		142			
Casing Diameter:		2			
Casing Diameter UOM:		inch			
Casing Depth UOM:		ft			

Map Key	Number of Records	Direction/ Distance (m)	Elev/Diff (m)	Site	DB
---------	-------------------	----------------------------	------------------	------	----

Construction Record - Casing

Casing ID: 930061601
Layer: 1
Material: 1
Open Hole or Material: STEEL
Depth From:
Depth To: 130
Casing Diameter: 2
Casing Diameter UOM: inch
Casing Depth UOM: ft

Results of Well Yield Testing

Pump Test ID: 991512782
Pump Set At:
Static Level: 25
Final Level After Pumping: 40
Recommended Pump Depth: 40
Pumping Rate: 10
Flowing Rate:
Recommended Pump Rate: 10
Levels UOM: ft
Rate UOM: GPM
Water State After Test Code: 1
Water State After Test: CLEAR
Pumping Test Method: 1
Pumping Duration HR: 2
Pumping Duration MIN: 0
Flowing: No

Water Details

Water ID: 933468274
Layer: 1
Kind Code: 1
Kind: FRESH
Water Found Depth: 142
Water Found Depth UOM: ft

43	1 of 13	SW/216.4	87.9 / 1.00	Trim Pet Hospital 2010 Trim Road uni 14 Orleans ON K4A 0G4	GEN
--------------------	---------	----------	-------------	--	-----

Generator No: ON9488056 Status: Approval Years: 07,08 Contam. Facility: MHSW Facility: SIC Code: 621390 SIC Description: Offices of All Other Health Practitioners	PO Box No: Country: Choice of Contact: Co Admin: Phone No Admin:
---	---

Detail(s)

Waste Class: 264
Waste Class Desc: PHOTOPROCESSING WASTES

Waste Class: 312
Waste Class Desc: PATHOLOGICAL WASTES

Map Key	Number of Records	Direction/ Distance (m)	Elev/Diff (m)	Site	DB
43	2 of 13	SW/216.4	87.9 / 1.00	Trim Pet Hospital 2010 Trim Road uni 14 Orleans ON K4A 0G4	GEN
Generator No:	ON9488056			PO Box No:	
Status:				Country:	
Approval Years:	2009			Choice of Contact:	
Contam. Facility:				Co Admin:	
MHSW Facility:				Phone No Admin:	
SIC Code:	621390				
SIC Description:	Offices of All Other Health Practitioners				
<u>Detail(s)</u>					
Waste Class:	264				
Waste Class Desc:	PHOTOPROCESSING WASTES				
Waste Class:	312				
Waste Class Desc:	PATHOLOGICAL WASTES				
43	3 of 13	SW/216.4	87.9 / 1.00	Trim Pet Hospital 2010 Trim Road uni 14 Orleans ON K4A 0G4	GEN
Generator No:	ON9488056			PO Box No:	
Status:				Country:	
Approval Years:	2010			Choice of Contact:	
Contam. Facility:				Co Admin:	
MHSW Facility:				Phone No Admin:	
SIC Code:	621390				
SIC Description:	Offices of All Other Health Practitioners				
<u>Detail(s)</u>					
Waste Class:	312				
Waste Class Desc:	PATHOLOGICAL WASTES				
Waste Class:	264				
Waste Class Desc:	PHOTOPROCESSING WASTES				
43	4 of 13	SW/216.4	87.9 / 1.00	Trim Pet Hospital 2010 Trim Road uni 14 Orleans ON K4A 0G4	GEN
Generator No:	ON9488056			PO Box No:	
Status:				Country:	
Approval Years:	2011			Choice of Contact:	
Contam. Facility:				Co Admin:	
MHSW Facility:				Phone No Admin:	
SIC Code:	621390				
SIC Description:	Offices of All Other Health Practitioners				
<u>Detail(s)</u>					
Waste Class:	312				
Waste Class Desc:	PATHOLOGICAL WASTES				
Waste Class:	264				
Waste Class Desc:	PHOTOPROCESSING WASTES				

Map Key	Number of Records	Direction/ Distance (m)	Elev/Diff (m)	Site	DB
43	5 of 13	SW/216.4	87.9 / 1.00	Trim Pet Hospital 2010 Trim Road uni 14 Orleans ON K4A 0G4	GEN
Generator No:	ON9488056			PO Box No:	
Status:				Country:	
Approval Years:	2012			Choice of Contact:	
Contam. Facility:				Co Admin:	
MHSW Facility:				Phone No Admin:	
SIC Code:	621390				
SIC Description:	Offices of All Other Health Practitioners				
<u>Detail(s)</u>					
Waste Class:		264			
Waste Class Desc:	PHOTOPROCESSING WASTES				
Waste Class:		312			
Waste Class Desc:	PATHOLOGICAL WASTES				
43	6 of 13	SW/216.4	87.9 / 1.00	Trim Pet Hospital 2010 Trim Road unit 14 Orleans ON	GEN
Generator No:	ON9488056			PO Box No:	
Status:				Country:	
Approval Years:	2013			Choice of Contact:	
Contam. Facility:				Co Admin:	
MHSW Facility:				Phone No Admin:	
SIC Code:	621390				
SIC Description:	OFFICES OF ALL OTHER HEALTH PRACTITIONERS				
<u>Detail(s)</u>					
Waste Class:		312			
Waste Class Desc:	PATHOLOGICAL WASTES				
Waste Class:		264			
Waste Class Desc:	PHOTOPROCESSING WASTES				
43	7 of 13	SW/216.4	87.9 / 1.00	Trim Pet Hospital 2010 Trim Road unit 14 Orleans ON K4A 0G4	GEN
Generator No:	ON9488056			PO Box No:	
Status:				Country:	Canada
Approval Years:	2016			Choice of Contact:	CO_OFFICIAL
Contam. Facility:	No			Co Admin:	
MHSW Facility:	No			Phone No Admin:	
SIC Code:	621390				
SIC Description:	OFFICES OF ALL OTHER HEALTH PRACTITIONERS				
<u>Detail(s)</u>					
Waste Class:		312			
Waste Class Desc:	PATHOLOGICAL WASTES				
Waste Class:		261			
Waste Class Desc:	PHARMACEUTICALS				
Waste Class:		264			
Waste Class Desc:	PHOTOPROCESSING WASTES				

Map Key	Number of Records	Direction/ Distance (m)	Elev/Diff (m)	Site	DB
43	8 of 13	SW/216.4	87.9 / 1.00	Trim Pet Hospital 2010 Trim Road unit 14 Orleans ON K4A 0G4	GEN
Generator No:	ON9488056			PO Box No:	
Status:				Country:	Canada
Approval Years:	2015			Choice of Contact:	CO_OFFICIAL
Contam. Facility:	No			Co Admin:	
MHSW Facility:	No			Phone No Admin:	
SIC Code:	621390				
SIC Description:	OFFICES OF ALL OTHER HEALTH PRACTITIONERS				
<u>Detail(s)</u>					
Waste Class:	261				
Waste Class Desc:	PHARMACEUTICALS				
Waste Class:	264				
Waste Class Desc:	PHOTOPROCESSING WASTES				
Waste Class:	312				
Waste Class Desc:	PATHOLOGICAL WASTES				
43	9 of 13	SW/216.4	87.9 / 1.00	Faltas & Marks Medicine Prof Corp 2010 Trim Road, Unit 7 Orleans ON K4A 0G4	GEN
Generator No:	ON3161442			PO Box No:	
Status:				Country:	Canada
Approval Years:	2014			Choice of Contact:	CO_OFFICIAL
Contam. Facility:	No			Co Admin:	Anju Kurichh
MHSW Facility:	No			Phone No Admin:	613-590-1433 Ext.
SIC Code:	621110				
SIC Description:	OFFICES OF PHYSICIANS				
<u>Detail(s)</u>					
Waste Class:	312				
Waste Class Desc:	PATHOLOGICAL WASTES				
43	10 of 13	SW/216.4	87.9 / 1.00	Trim Pet Hospital 2010 Trim Road unit 14 Orleans ON K4A 0G4	GEN
Generator No:	ON9488056			PO Box No:	
Status:				Country:	Canada
Approval Years:	2014			Choice of Contact:	CO_OFFICIAL
Contam. Facility:	No			Co Admin:	
MHSW Facility:	No			Phone No Admin:	
SIC Code:	621390				
SIC Description:	OFFICES OF ALL OTHER HEALTH PRACTITIONERS				
<u>Detail(s)</u>					
Waste Class:	264				
Waste Class Desc:	PHOTOPROCESSING WASTES				
Waste Class:	312				
Waste Class Desc:	PATHOLOGICAL WASTES				

Map Key	Number of Records	Direction/ Distance (m)	Elev/Diff (m)	Site	DB
Waste Class:		261			
Waste Class Desc:		PHARMACEUTICALS			
43	11 of 13	SW/216.4	87.9 / 1.00	Trim Pet Hospital 2010 Trim Road unit 14 Orleans ON K4A 0G4	GEN
Generator No:	ON9488056			PO Box No:	
Status:	Registered			Country:	Canada
Approval Years:	As of Dec 2018			Choice of Contact:	
Contam. Facility:				Co Admin:	
MHSW Facility:				Phone No Admin:	
SIC Code:					
SIC Description:					
<u>Detail(s)</u>					
Waste Class:	261 A				
Waste Class Desc:	Pharmaceuticals				
Waste Class:	264 L				
Waste Class Desc:	Photoprocessing wastes				
Waste Class:	264 T				
Waste Class Desc:	Photoprocessing wastes				
Waste Class:	312 P				
Waste Class Desc:	Pathological wastes				
43	12 of 13	SW/216.4	87.9 / 1.00	Trim Pet Hospital 2010 Trim Road unit 14 Orleans ON K4A 0G4	GEN
Generator No:	ON9488056			PO Box No:	
Status:	Registered			Country:	Canada
Approval Years:	As of Oct 2019			Choice of Contact:	
Contam. Facility:				Co Admin:	
MHSW Facility:				Phone No Admin:	
SIC Code:					
SIC Description:					
<u>Detail(s)</u>					
Waste Class:	264 L				
Waste Class Desc:	Photoprocessing wastes				
Waste Class:	312 P				
Waste Class Desc:	Pathological wastes				
Waste Class:	264 T				
Waste Class Desc:	Photoprocessing wastes				
Waste Class:	261 A				
Waste Class Desc:	Pharmaceuticals				
43	13 of 13	SW/216.4	87.9 / 1.00	Trim Road Veterinary Professional Corporation 2010 Trim Rd Ottawa ON K4A 0G4	GEN
Generator No:	ON8682971			PO Box No:	
Status:	Registered			Country:	Canada
Approval Years:	As of Jul 2020			Choice of Contact:	

Map Key	Number of Records	Direction/ Distance (m)	Elev/Diff (m)	Site	DB
Contam. Facility: MHSW Facility: SIC Code: SIC Description:				Co Admin: Phone No Admin:	
<u>Detail(s)</u>					
Waste Class:		312 P			
Waste Class Desc:		Pathological wastes			
Waste Class:		261 A			
Waste Class Desc:		Pharmaceuticals			

44	1 of 1	WNW/221.7	85.9 / -1.00	ON	BORE
Borehole ID:	616340			Inclin FLG:	No
OGF ID:	215517129			SP Status:	Initial Entry
Status:				Surv Elev:	No
Type:	Borehole			Piezometer:	No
Use:				Primary Name:	
Completion Date:	DEC-1960			Municipality:	
Static Water Level:	11.6			Lot:	
Primary Water Use:				Township:	
Sec. Water Use:				Latitude DD:	45.471238
Total Depth m:	-999			Longitude DD:	-75.455811
Depth Ref:	Ground Surface			UTM Zone:	18
Depth Elev:				Easting:	464371
Drill Method:				Northing:	5035402
Orig Ground Elev m:	87.8			Location Accuracy:	
Elev Reliabil Note:				Accuracy:	Not Applicable
DEM Ground Elev m:	88.1				
Concession:					
Location D:					
Survey D:					
Comments:					

Borehole Geology Stratum

Geology Stratum ID:	218403699	Mat Consistency:	
Top Depth:	0	Material Moisture:	
Bottom Depth:	27.4	Material Texture:	
Material Color:	Blue	Non Geo Mat Type:	
Material 1:	Clay	Geologic Formation:	
Material 2:		Geologic Group:	
Material 3:		Geologic Period:	
Material 4:		Depositional Gen:	
Gsc Material Description:			
Stratum Description:	CLAY. BLUE.		
Geology Stratum ID:	218403700	Mat Consistency:	
Top Depth:	27.4	Material Moisture:	
Bottom Depth:		Material Texture:	
Material Color:	Grey	Non Geo Mat Type:	
Material 1:	Gravel	Geologic Formation:	
Material 2:		Geologic Group:	
Material 3:		Geologic Period:	
Material 4:		Depositional Gen:	
Gsc Material Description:			
Stratum Description:	GRAVEL. WATER STABLE AT 249.9 FEET.CK. GREY. = 6000. BEDROCK. SEISMIC VELOCITY = 19500.		

Source

Map Key	Number of Records	Direction/ Distance (m)	Elev/Diff (m)	Site	DB
Source Type:	Data Survey			Source Appl:	Spatial/Tabular
Source Orig:	Geological Survey of Canada			Source Iden:	1
Source Date:	1956-1972			Scale or Res:	Varies
Confidence:	M			Horizontal:	NAD27
Observatio:				Verticalda:	Mean Average Sea Level
Source Name:	Urban Geology Automated Information System (UGAIS)				
Source Details:	File: OTTAWA2.txt RecordID: 088480 NTS_Sheet: 31G06E				
Confiden 1:	Reliable information but incomplete.				
Source List					
Source Identifier:	1			Horizontal Datum:	NAD27
Source Type:	Data Survey			Vertical Datum:	Mean Average Sea Level
Source Date:	1956-1972			Projection Name:	Universal Transverse Mercator
Scale or Resolution:	Varies				
Source Name:	Urban Geology Automated Information System (UGAIS)				
Source Originators:	Geological Survey of Canada				

<u>45</u>	1 of 1	WSW/224.8	87.6 / 0.69	ON	BORE
Borehole ID:	616337			Inclin FLG:	No
OGF ID:	215517126			SP Status:	Initial Entry
Status:				Surv Elev:	No
Type:	Borehole			Piezometer:	No
Use:				Primary Name:	
Completion Date:	AUG-1963			Municipality:	
Static Water Level:	11.0			Lot:	
Primary Water Use:				Township:	
Sec. Water Use:				Latitude DD:	45.468989
Total Depth m:	-999			Longitude DD:	-75.455409
Depth Ref:	Ground Surface			UTM Zone:	18
Depth Elev:				Easting:	464401
Drill Method:				Northing:	5035152
Orig Ground Elev m:	88.4			Location Accuracy:	
Elev Reliabil Note:				Accuracy:	Not Applicable
DEM Ground Elev m:	88.7				
Concession:					
Location D:					
Survey D:					
Comments:					

Borehole Geology Stratum

Geology Stratum ID:	218403696	Mat Consistency:	
Top Depth:	39	Material Moisture:	
Bottom Depth:		Material Texture:	
Material Color:	Dark	Non Geo Mat Type:	
Material 1:	Bedrock	Geologic Formation:	
Material 2:	Limestone	Geologic Group:	
Material 3:		Geologic Period:	
Material 4:		Depositional Gen:	
Gsc Material Description:			
Stratum Description:	BEDROCK. GREY. = 6000. BEDROCK. SEISMIC VELOCITY = 19500. K. DARK,GREY,SOUND. 00095 **Note: Many records provided by the department have a truncated [Stratum Description] field.		
Geology Stratum ID:	218403694	Mat Consistency:	
Top Depth:	0	Material Moisture:	
Bottom Depth:	36.6	Material Texture:	
Material Color:	Blue	Non Geo Mat Type:	
Material 1:	Clay	Geologic Formation:	
Material 2:		Geologic Group:	

Map Key	Number of Records	Direction/ Distance (m)	Elev/Diff (m)	Site	DB
Material 3: Material 4: Gsc Material Description: Stratum Description:		CLAY. BLUE.		Geologic Period: Depositional Gen:	
Geology Stratum ID: Top Depth: Bottom Depth: Material Color: Material 1: Material 2: Material 3: Material 4: Gsc Material Description: Stratum Description:	218403695 36.6 39 Sand Gravel			Mat Consistency: Material Moisture: Material Texture: Non Geo Mat Type: Geologic Formation: Geologic Group: Geologic Period: Depositional Gen:	
		SAND. WATER STABLE AT 253.9 FEET.			

Source

Source Type:	Data Survey	Source Appl:	Spatial/Tabular
Source Orig:	Geological Survey of Canada	Source Iden:	1
Source Date:	1956-1972	Scale or Res:	Varies
Confidence:	M	Horizontal:	NAD27
Observatio:		Verticalda:	Mean Average Sea Level
Source Name:	Urban Geology Automated Information System (UGAIS)		
Source Details:	File: OTTAWA2.txt RecordID: 088450 NTS_Sheet: 31G06E		
Confiden 1:	Reliable information but incomplete.		

Source List

Source Identifier:	1	Horizontal Datum:	NAD27
Source Type:	Data Survey	Vertical Datum:	Mean Average Sea Level
Source Date:	1956-1972	Projection Name:	Universal Transverse Mercator
Scale or Resolution:	Varies		
Source Name:	Urban Geology Automated Information System (UGAIS)		
Source Originators:	Geological Survey of Canada		

Unplottable Summary

Total: 35 Unplottable sites

DB	Company Name/Site Name	Address	City	Postal
CA		Part of Lot 1, Concession 9	Cumberland ON	
CA	Trim Road	Trim Road Right-of-Way (South of Highway 174)	Ottawa ON	
CA		Trim Road Right-of-Way (South of Highway 174)	Ottawa ON	
CA		Innes Road, Lot 1, Concession 9	Cumberland ON	
CA	City of Ottawa	Trim Road (between proposed Blackburn Extension)	Ottawa ON	
CA		Lot 1, Concession 9	Ottawa ON	
CA		Lot 1, Concession 9	Ottawa ON	
CA	R.C. EPISCOPAL CORP. OF OTTAWA	INNES RD., BLK. 43, (SWM)	CUMBERLAND TWP. ON	
CA	REDEEMER ALLIANCE CHURCH	INNES RD., BLOCK 105 (SWM)	CUMBERLAND TWP. ON	
CA	A.J. ROBINSON & ASSOC.INC. BRAM GROUP	INNES ROAD	CUMBERLAND TWP. ON	
CA	c.M. OF OTTAWA-CARLETON-TRANSPORT. DEPT.	RR # 57(TRIM RD.)/RR # 34	CUMBERLAND TWP. ON	
CA		Part of Lot 1, Concession 9	Cumberland ON	
CA	Scully Way	Lot 1, Concession 9	Ottawa ON	
CA	Scully Way	Lot 1, Concession 9	Ottawa ON	
CA	A.J. ROBINSON & ASSOC.INC. BRAM GROUP	INNES ROAD	CUMBERLAND TWP. ON	
CA	6095186 Canada Inc.		Ottawa ON	
CA	6095186 Canada Inc.		Ottawa ON	
CA	6095186 Canada Inc.		Ottawa ON	

CONV	IMPERIAL OIL LIMITED		DON MILLS ON	
CONV	IMPERIAL OIL LIMITED		NORTH YORK ON	
ECA	Urbandale Corporation	Trim Rd 182 metres to 384 metres south of Innes Road (Cumberland)	Ottawa ON	K1G 2H5
ECA	City of Ottawa	Trim Rd 150 m south of Innes Road to 270 m south of Innes Road	Ottawa ON	K2G 6J8
ECA	Ultramar Ltd.	Part 1, Reference Plan 4R-23561	Ottawa ON	H3A 3L3
ECA	City of Ottawa	Trim Road From Watter Road to Valin Street	Ottawa ON	K2G 6J8
GEN	Hydro One Networks Inc	Navin DS Trim Road	Ottawa ON	
GEN	Hydro One Networks Inc	Navin DS Trim Road	Ottawa ON	
GEN	Hydro One Networks Inc	Navin DS Trim Road	Ottawa ON	
GEN	Hydro One Networks Inc	Navin DS Trim Road	Ottawa ON	
GEN	Glenview Homes (Innes) Ltd	0 Innes Road	Ottawa ON	K1C 1T1
RST	ULTRAMAR LTÉE	OTTAWA	OTTAWA ON	
SPL	Esso Petroleum Canada, A Division of Imperial Oil Limited	Nepean	Ottawa ON	
SPL	Glen Tay Transportation GP Inc.	and Trim Road	Ottawa ON	
SPL	UNKNOWN	REG RD 57	CUMBERLAND TOWNSHIP ON	
SPL	Purolator Courier	Eastbound Lanes just east of Innes Rd	Ottawa ON	
WWIS		TRIM RD	OTTAWA ON	

Unplottable Report

Site: *Part of Lot 1, Concession 9 Cumberland ON* **Database:** *CA*

Certificate #: 8853-4LAGZL
Application Year: 00
Issue Date: 6/15/00
Approval Type: Municipal & Private sewage
Status: Approved
Application Type: New Certificate of Approval
Client Name: Claridge Commercial Development Incorporated
Client Address: 210 Gladstone Avenue
Client City: Ottawa
Client Postal Code: K2P 0P8
Project Description: Construction of Sanitary and Storm Sewers on Mulder Avenue, Scully Way and the Easement on Block 43 from Provence Avenue

Contaminants:
Emission Control:

Site: *Trim Road* **Database:** *CA*
Trim Road Right-of-Way (South of Highway 174) Ottawa ON

Certificate #: 7160-5ADR5U
Application Year: 02
Issue Date: 5/27/02
Approval Type: Municipal & Private water
Status: Approved
Application Type: New Certificate of Approval
Client Name: The Corporation of the City of Ottawa
Client Address: 1495 Heron Road, Pavilion 'M'
Client City: Ottawa
Client Postal Code: K1V 6A6
Project Description: This application is for the construction of watermain and appurtanances on Trim Road and Innes Road.
Contaminants:
Emission Control:

Site: *Trim Road Right-of-Way (South of Highway 174) Ottawa ON* **Database:** *CA*

Certificate #: 8720-5ADR94
Application Year: 02
Issue Date: 5/27/02
Approval Type: Municipal & Private sewage
Status: Approved
Application Type: New Certificate of Approval
Client Name: The Corporation of the City of Ottawa
Client Address: 1495 Heron Road, Pavilion 'M'
Client City: Ottawa
Client Postal Code: K1V 6A6
Project Description: Approval is sought for the construction of sanitary sewers on Trim Road, City of Ottawa
Contaminants:
Emission Control:

Site: *Innes Road, Lot 1, Concession 9 Cumberland ON* **Database:** *CA*

Certificate #: 1013-4MSSCN

Application Year: 00
Issue Date: 8/2/00
Approval Type: Municipal & Private water
Status: Approved
Application Type: New Certificate of Approval
Client Name: Corporation of the Regional Municipality of Ottawa-Carleton
Client Address: 4475 Trail Rd.
Client City: Nepean
Client Postal Code: K0A 2Z0
Project Description: Watermain Construction on Innes Road
Contaminants:
Emission Control:

Site: **City of Ottawa**
Trim Road (between proposed Blackburn Extension) Ottawa ON

Database:
CA

Certificate #: 8633-6ENKUM
Application Year: 2005
Issue Date: 7/28/2005
Approval Type: Municipal and Private Sewage Works
Status: Approved
Application Type:
Client Name:
Client Address:
Client City:
Client Postal Code:
Project Description:
Contaminants:
Emission Control:

Site: **Lot 1, Concession 9 Ottawa ON**

Database:
CA

Certificate #: 1157-4UKJS3
Application Year: 01
Issue Date: 3/7/01
Approval Type: Municipal & Private sewage
Status: Approved
Application Type: New Certificate of Approval
Client Name: Urbandale Corporation
Client Address: 2193 Arch Street
Client City: OTTAWA
Client Postal Code: K1G 2H5
Project Description: Installation of storm and sanitary sewers on Scala Avenue, Calico Crescent, Swallowtail Crescent, Block 216, and Marwick Crescent.
Contaminants:
Emission Control:

Site: **Lot 1, Concession 9 Ottawa ON**

Database:
CA

Certificate #: 3312-4UKKJ7
Application Year: 01
Issue Date: 3/7/01
Approval Type: Municipal & Private water
Status: Approved
Application Type: New Certificate of Approval
Client Name: Urbandale Corporation
Client Address: 2193 Arch Street
Client City: OTTAWA
Client Postal Code: K1G 2H5
Project Description: Installation of watermains on Scala Avenue, Calico Crescent, Swallowtail Crescent, Block 216, and Markwick Crescent.
Contaminants:
Emission Control:

Site: R.C. EPISCOPAL CORP. OF OTTAWA
INNES RD., BLK. 43, (SWM) CUMBERLAND TWP. ON

Database:
CA

Certificate #: 3-1532-97-
Application Year: 97
Issue Date: 11/7/1997
Approval Type: Municipal sewage
Status: Approved
Application Type:
Client Name:
Client Address:
Client City:
Client Postal Code:
Project Description:
Contaminants:
Emission Control:

Site: REDEEMER ALLIANCE CHURCH
INNES RD., BLOCK 105 (SWM) CUMBERLAND TWP. ON

Database:
CA

Certificate #: 3-1330-96-
Application Year: 96
Issue Date: 11/22/1996
Approval Type: Municipal sewage
Status: Approved
Application Type:
Client Name:
Client Address:
Client City:
Client Postal Code:
Project Description:
Contaminants:
Emission Control:

Site: A.J. ROBINSON & ASSOC.INC.BRAM GROUP
INNES ROAD CUMBERLAND TWP. ON

Database:
CA

Certificate #: 7-1075-88-
Application Year: 88
Issue Date: 7/15/1988
Approval Type: Municipal water
Status: Approved
Application Type:
Client Name:
Client Address:
Client City:
Client Postal Code:
Project Description:
Contaminants:
Emission Control:

Site: c.M. OF OTTAWA-CARLETON-TRANSPORT. DEPT.
RR # 57(TRIM RD.)/RR # 34 CUMBERLAND TWP. ON

Database:
CA

Certificate #: 3-0857-91-
Application Year: 91
Issue Date: 7/10/1991
Approval Type: Municipal sewage
Status: Approved
Application Type:
Client Name:
Client Address:

Client City:
Client Postal Code:
Project Description:
Contaminants:
Emission Control:

Site: Part of Lot 1, Concession 9 Cumberland ON

Database:
CA

Certificate #: 7377-4LAK72
Application Year: 00
Issue Date: 6/15/00
Approval Type: Municipal & Private water
Status: Approved
Application Type: New Certificate of Approval
Client Name: Claridge Commercial Development Incorporated
Client Address: 210 Gladstone Avenue
Client City: Ottawa
Client Postal Code: K2P 0P8
Project Description: Construction of Watermains on Mulder Avenue, Scully Way and the Easement on Block 89 from Innes Road
Contaminants:
Emission Control:

Site: Scully Way
Lot 1, Concession 9 Ottawa ON

Database:
CA

Certificate #: 9846-56XQCU
Application Year: 02
Issue Date: 2/4/02
Approval Type: Municipal & Private sewage
Status: Approved
Application Type: New Certificate of Approval
Client Name: 1427165 Ontario Limited
Client Address: 210 Gladstone Avenue, Suite 2001
Client City: Ottawa
Client Postal Code: K2P 0Y6
Project Description: This application is for approval to install storm and sanitary sewers on Scully Way
Contaminants:
Emission Control:

Site: Scully Way
Lot 1, Concession 9 Ottawa ON

Database:
CA

Certificate #: 7423-56XPWY
Application Year: 02
Issue Date: 2/4/02
Approval Type: Municipal & Private water
Status: Approved
Application Type: New Certificate of Approval
Client Name: 1427165 Ontario Limited
Client Address: 210 Gladstone Avenue, Suite 2001
Client City: Ottawa
Client Postal Code: K2P 0Y6
Project Description: This application is for approval to install watermains on Scully Way
Contaminants:
Emission Control:

Site: A.J. ROBINSON & ASSOC.INC. BRAM GROUP
INNES ROAD CUMBERLAND TWP. ON

Database:
CA

Certificate #: 3-1241-88-
Application Year: 88
Issue Date: 7/15/1988

Approval Type: Municipal sewage
Status: Approved
Application Type:
Client Name:
Client Address:
Client City:
Client Postal Code:
Project Description:
Contaminants:
Emission Control:

Site: 6095186 Canada Inc.
Ottawa ON

Database:
CA

Certificate #: 5182-6B2NXQ
Application Year: 2005
Issue Date: 4/7/2005
Approval Type: Municipal and Private Sewage Works
Status: Approved
Application Type:
Client Name:
Client Address:
Client City:
Client Postal Code:
Project Description:
Contaminants:
Emission Control:

Site: 6095186 Canada Inc.
Ottawa ON

Database:
CA

Certificate #: 1835-655NMG
Application Year: 2004
Issue Date: 9/24/2004
Approval Type: Municipal and Private Sewage Works
Status: Approved
Application Type:
Client Name:
Client Address:
Client City:
Client Postal Code:
Project Description:
Contaminants:
Emission Control:

Site: 6095186 Canada Inc.
Ottawa ON

Database:
CA

Certificate #: 1047-5RMPEL
Application Year: 2003
Issue Date: 9/24/2003
Approval Type: Municipal and Private Sewage Works
Status: Approved
Application Type:
Client Name:
Client Address:
Client City:
Client Postal Code:
Project Description:
Contaminants:
Emission Control:

Site: IMPERIAL OIL LIMITED

Database:
CONV

DON MILLS ON

File No:
Crown Brief No:
Court Location:
Publication City:
Publication Title:
Act:
Act(s):
First Matter:
Second Matter:
Investigation 1:
Investigation 2:
Penalty Imposed:
Description: FAILED TO COMPLY WITH CONDITIONS OF C. OF A.
Background:
URL:

Location:
Region: EASTERN REGION
Ministry District:

Additional Details

Publication Date:
Count: 1
Act: OWRA
Regulation:
Section: 66(3)
Act/Regulation/Section: OWRA- -66(3)
Date of Offence:
Date of Conviction:
Date Charged: 6/4/93
Charge Disposition:
Fine: \$6,000
Synopsis:

Site: **IMPERIAL OIL LIMITED**
NORTH YORK ON

Database:
CONV

File No:
Crown Brief No:
Court Location:
Publication City:
Publication Title:
Act:
Act(s):
First Matter:
Second Matter:
Investigation 1:
Investigation 2:
Penalty Imposed:
Description: FAILED TO INSPECT OIL/WATER SEPARATOR WEEKLY & MAINTAIN LOG BOOK AT SITE
Background:
URL:

Location:
Region: EASTERN REGION
Ministry District:

Additional Details

Publication Date:
Count: 1
Act: OWRA
Regulation:
Section: 66(3)
Act/Regulation/Section: OWRA- -66(3)
Date of Offence:
Date of Conviction:
Date Charged: 6/4/93
Charge Disposition:
Fine: \$4,000
Synopsis:

Additional Details

Publication Date:

Count: 1
Act: OWRA
Regulation:
Section: 66(3)
Act/Regulation/Section: OWRA- -66(3)
Date of Offence:
Date of Conviction:
Date Charged: 6/4/93
Charge Disposition:
Fine: \$1,000
Synopsis:

Site: **Urbandale Corporation**
Trim Rd 182 metres to 384 metres south of Innes Road (Cumberland) Ottawa ON K1G 2H5

Database:
ECA

Approval No: 3868-6SGSQG
Approval Date: 2006-08-17
Status: Approved
Record Type: ECA
Link Source: IDS
SWP Area Name:
Approval Type: ECA-MUNICIPAL AND PRIVATE SEWAGE WORKS
Project Type: MUNICIPAL AND PRIVATE SEWAGE WORKS
Address: Trim Rd 182 metres to 384 metres south of Innes Road (Cumberland)
Full Address:
Full PDF Link: <https://www.accessenvironment.ene.gov.on.ca/instruments/2961-6S5H89-14.pdf>

MOE District:
City:
Longitude:
Latitude:
Geometry X:
Geometry Y:

Site: **City of Ottawa**
Trim Rd 150 m south of Innes Road to 270 m south of Innes Road Ottawa ON K2G 6J8

Database:
ECA

Approval No: 4959-6K3J3C
Approval Date: 2005-12-15
Status: Approved
Record Type: ECA
Link Source: IDS
SWP Area Name:
Approval Type: ECA-MUNICIPAL AND PRIVATE SEWAGE WORKS
Project Type: MUNICIPAL AND PRIVATE SEWAGE WORKS
Address: Trim Rd 150 m south of Innes Road to 270 m south of Innes Road
Full Address:
Full PDF Link: <https://www.accessenvironment.ene.gov.on.ca/instruments/7424-6JVT56-14.pdf>

MOE District:
City:
Longitude:
Latitude:
Geometry X:
Geometry Y:

Site: **Ultramar Ltd.**
Part 1, Reference Plan 4R-23561 Ottawa ON H3A 3L3

Database:
ECA

Approval No: 1928-8W2Q6W
Approval Date: 2012-07-10
Status: Approved
Record Type: ECA
Link Source: IDS
SWP Area Name:
Approval Type: ECA-INDUSTRIAL SEWAGE WORKS
Project Type: INDUSTRIAL SEWAGE WORKS
Address: Part 1, Reference Plan 4R-23561
Full Address:
Full PDF Link: <https://www.accessenvironment.ene.gov.on.ca/instruments/2244-8RJQ9S-14.pdf>

MOE District:
City:
Longitude:
Latitude:
Geometry X:
Geometry Y:

Site: **City of Ottawa**
Trim Road From Watter Road to Valin Street Ottawa ON K2G 6J8

Database:
ECA

Approval No: 3830-8WBHYF
MOE District:

Approval Date: 2012-07-19
Status: Approved
Record Type: ECA
Link Source: IDS
SWP Area Name:
Approval Type: ECA-MUNICIPAL AND PRIVATE SEWAGE WORKS
Project Type: MUNICIPAL AND PRIVATE SEWAGE WORKS
Address: Trim Road From Watter Road to Valin Street
Full Address:
Full PDF Link: <https://www.accessenvironment.ene.gov.on.ca/instruments/8131-8W3KX6-14.pdf>

Site: *Hydro One Networks Inc*
Navin DS Trim Road Ottawa ON

Database:
GEN

Generator No: ON2571108
Status:
Approval Years: 2009
Contam. Facility:
MHSW Facility:
SIC Code: 221122
SIC Description: Electric Power Distribution

PO Box No:
Country:
Choice of Contact:
Co Admin:
Phone No Admin:

Detail(s)

Waste Class: 251
Waste Class Desc: OIL SKIMMINGS & SLUDGES

Site: *Hydro One Networks Inc*
Navin DS Trim Road Ottawa ON

Database:
GEN

Generator No: ON2571108
Status:
Approval Years: 2010
Contam. Facility:
MHSW Facility:
SIC Code: 221122
SIC Description: Electric Power Distribution

PO Box No:
Country:
Choice of Contact:
Co Admin:
Phone No Admin:

Detail(s)

Waste Class: 251
Waste Class Desc: OIL SKIMMINGS & SLUDGES

Site: *Hydro One Networks Inc*
Navin DS Trim Road Ottawa ON

Database:
GEN

Generator No: ON2571108
Status:
Approval Years: 2011
Contam. Facility:
MHSW Facility:
SIC Code: 221122
SIC Description: Electric Power Distribution

PO Box No:
Country:
Choice of Contact:
Co Admin:
Phone No Admin:

Detail(s)

Waste Class: 251
Waste Class Desc: OIL SKIMMINGS & SLUDGES

Site: *Hydro One Networks Inc*
Navin DS Trim Road Ottawa ON

Database:
GEN

Generator No: ON2571108
Status:

PO Box No:
Country:

Approval Years: 2012
Contam. Facility:
MHSW Facility:
SIC Code: 221122
SIC Description: Electric Power Distribution

Choice of Contact:
Co Admin:
Phone No Admin:

Detail(s)

Waste Class: 251
Waste Class Desc: OIL SKIMMINGS & SLUDGES

Site: **Glenview Homes (Innes) Ltd**
0 Innes Road Ottawa ON K1C 1T1

Database:
GEN

Generator No: ON5672370
Status: Registered
Approval Years: As of Oct 2019
Contam. Facility:
MHSW Facility:
SIC Code:
SIC Description:

PO Box No:
Country: Canada
Choice of Contact:
Co Admin:
Phone No Admin:

Detail(s)

Waste Class: 221 L
Waste Class Desc: Light fuels

Site: **ULTRAMAR LTÉE**
OTTAWA OTTAWA ON

Database:
RST

Headcode: 924800
Headcode Desc: Oils-Fuel
Phone: 6137275200
List Name:
Description:

Site: **Esso Petroleum Canada, A Division of Imperial Oil Limited**
Nepean Ottawa ON

Database:
SPL

Ref No: 0874-78WNRU
Site No:
Incident Dt:
Year:
Incident Cause: Pipe Or Hose Leak
Incident Event:
Contaminant Code: 13
Contaminant Name: DIESEL FUEL
Contaminant Limit 1:
Contam Limit Freq 1:
Contaminant UN No 1:
Environment Impact: Confirmed
Nature of Impact: soil contamination
Receiving Medium: Land
Receiving Env:
MOE Response: No Field Response
Dt MOE Arvl on Scn:
MOE Reported Dt: 11/13/2007
Dt Document Closed: 11/16/2007
Incident Reason: Equipment Failure
Site Name: 1961 Merivale Rd<UNOFFICIAL>
Site County/District:
Site Geo Ref Meth:
Incident Summary: Errentom Tanklines - 8L diesel to grd
Contaminant Qty: 8 L

Discharger Report:
Material Group: Oil
Health/Env Conseq:
Client Type:
Sector Type: Tank Truck
Agency Involved:
Nearest Watercourse:
Site Address:
Site District Office:
Site Postal Code:
Site Region:
Site Municipality: Ottawa
Site Lot:
Site Conc:
Northing:
Easting:
Site Geo Ref Accu:
Site Map Datum:
SAC Action Class:
Source Type:

Site: Glen Tay Transportation GP Inc.
and Trim Road Ottawa ON

Database:
SPL

Ref No: 5226-9MB49B
Site No: NA
Incident Dt: 2014/07/23
Year:
Incident Cause: Collision/Accident
Incident Event:
Contaminant Code: 99
Contaminant Name: SAND/GRAVEL
Contaminant Limit 1:
Contam Limit Freq 1:
Contaminant UN No 1:
Environment Impact: Not Anticipated
Nature of Impact: Soil Contamination
Receiving Medium:
Receiving Env:
MOE Response: Priority Field Response (ERP Callout)
Dt MOE Arvl on Scn: 2014/07/24
MOE Reported Dt: 2014/07/23
Dt Document Closed: 2014/11/21
Incident Reason: Operator/Human Error
Site Name: Regional Rd 174 Eastbound<UNOFFICIAL>
Site County/District:
Site Geo Ref Meth:
Incident Summary: Glen Tay Transportation: ukn diesel to ditch
Contaminant Qty: 200 kg

Discharger Report:
Material Group:
Health/Env Conseq:
Client Type:
Sector Type: Truck - Transport/Hauling
Agency Involved:
Nearest Watercourse: Great Lakes - St. Lawrence; Lower Ottawa River; Rideau River; Ottawa River and Trim Road
Site Address:
Site District Office:
Site Postal Code:
Site Region:
Site Municipality: Ottawa
Site Lot:
Site Conc:
Northing:
Easting:
Site Geo Ref Accu:
Site Map Datum:
SAC Action Class: Land Spills
Source Type:

Site: UNKNOWN
REG RD 57 CUMBERLAND TOWNSHIP ON

Database:
SPL

Ref No: 92704
Site No:
Incident Dt: 10/24/1993
Year:
Incident Cause: OTHER CONTAINER LEAK
Incident Event:
Contaminant Code:
Contaminant Name:
Contaminant Limit 1:
Contam Limit Freq 1:
Contaminant UN No 1:
Environment Impact: POSSIBLE
Nature of Impact: Soil contamination
Receiving Medium: LAND
Receiving Env:
MOE Response:
Dt MOE Arvl on Scn:
MOE Reported Dt: 10/24/1993
Dt Document Closed:
Incident Reason: VANDALISM
Site Name:
Site County/District:
Site Geo Ref Meth:
Incident Summary: 25 4 L PAILS OF UNKNOWN CHEMICAL LEFT AT SIDE OF ROAD. 1 RUPTURED.
Contaminant Qty:

Discharger Report:
Material Group:
Health/Env Conseq:
Client Type:
Sector Type:
Agency Involved:
Nearest Watercourse:
Site Address:
Site District Office:
Site Postal Code:
Site Region:
Site Municipality: 20601
Site Lot:
Site Conc:
Northing:
Easting: REGION, FIRE
Site Geo Ref Accu:
Site Map Datum:
SAC Action Class:
Source Type:

Site: Purolator Courier
Eastbound Lanes just east of Innes Rd Ottawa ON

Database:
SPL

Ref No: 3071-98NH3R
Site No:
Incident Dt: 14-JUN-13
Year:

Discharger Report:
Material Group:
Health/Env Conseq:
Client Type:

Incident Cause:	Collision/Accident	Sector Type:	Truck - Transport/Hauling
Incident Event:		Agency Involved:	
Contaminant Code:	13	Nearest Watercourse:	Eastbound Lanes just east of Innes Rd
Contaminant Name:	DIESEL FUEL	Site Address:	
Contaminant Limit 1:		Site District Office:	
Contam Limit Freq 1:		Site Postal Code:	
Contaminant UN No 1:		Site Region:	Ottawa
Environment Impact:	Not Anticipated	Site Municipality:	
Nature of Impact:	Soil Contamination	Site Lot:	
Receiving Medium:		Site Conc:	
Receiving Env:		Northing:	
MOE Response:	No Field Response	Easting:	
Dt MOE Arvl on Scn:		Site Geo Ref Accu:	
MOE Reported Dt:	14-JUN-13	Site Map Datum:	
Dt Document Closed:		SAC Action Class:	Highway Spills (usually highway accidents)
Incident Reason:	Operator/Human Error	Source Type:	
Site Name:	County Road 174<UNOFFICIAL>		
Site County/District:			
Site Geo Ref Meth:			
Incident Summary:	Purolator TT Roll-over on Queensway - 12 L's of dsl to ditch		
Contaminant Qty:	12 L		

Site: TRIM RD OTTAWA ON

Database:
WWIS

Well ID:	1536378	Data Entry Status:	
Construction Date:		Data Src:	
Primary Water Use:		Date Received:	6/6/2006
Sec. Water Use:		Selected Flag:	Yes
Final Well Status:		Abandonment Rec:	Yes
Water Type:		Contractor:	6894
Casing Material:		Form Version:	3
Audit No:	Z45502	Owner:	
Tag:		Street Name:	TRIM RD
Construction Method:		County:	OTTAWA
Elevation (m):		Municipality:	15000
Elevation Reliability:		Site Info:	
Depth to Bedrock:		Lot:	
Well Depth:		Concession:	
Overburden/Bedrock:		Concession Name:	
Pump Rate:		Easting NAD83:	
Static Water Level:		Northing NAD83:	
Flowing (Y/N):		Zone:	
Flow Rate:		UTM Reliability:	
Clear/Cloudy:			

Bore Hole Information

Bore Hole ID:	11550444	Elevation:	
DP2BR:		Elevrc:	
Spatial Status:		Zone:	
Code OB:	—	East83:	
Code OB Desc:	No formation data	North83:	
Open Hole:		Org CS:	
Cluster Kind:		UTMRC:	9
Date Completed:	5/2/2006	UTMRC Desc:	unknown UTM
Remarks:		Location Method:	na
Elevrc Desc:			
Location Source Date:			
Improvement Location Source:			
Improvement Location Method:			
Source Revision Comment:			
Supplier Comment:			

Annular Space/Abandonment Sealing Record

Plug ID: 933294616
Layer: 1
Plug From: 0
Plug To: 0.61
Plug Depth UOM: m

**Annular Space/Abandonment
Sealing Record**

Plug ID: 933294617
Layer: 2
Plug From: 2.1
Plug To: 0.61
Plug Depth UOM: m

**Method of Construction & Well
Use**

Method Construction ID: 961536378
Method Construction Code: B
Method Construction: Other Method
Other Method Construction:

Pipe Information

Pipe ID: 11560051
Casing No: 1
Comment:
Alt Name:

Hole Diameter

Hole ID: 11681150
Diameter: 2.1
Depth From:
Depth To: 0
Hole Depth UOM: m
Hole Diameter UOM: cm

Hole Diameter

Hole ID: 11681151
Diameter:
Depth From: 80
Depth To:
Hole Depth UOM: m
Hole Diameter UOM: cm

Appendix: Database Descriptions

Environmental Risk Information Services (ERIS) can search the following databases. The extent of historical information varies with each database and current information is determined by what is publicly available to ERIS at the time of update. **Note:** Databases denoted with " * " indicates that the database will no longer be updated. See the individual database description for more information.

Abandoned Aggregate Inventory:

Provincial

[AAGR](#)

The MAAP Program maintains a database of abandoned pits and quarries. Please note that the database is only referenced by lot and concession and city/town location. The database provides information regarding the location, type, size, land use, status and general comments.*

Government Publication Date: Sept 2002*

Aggregate Inventory:

Provincial

[AGR](#)

The Ontario Ministry of Natural Resources maintains a database of all active pits and quarries. The database provides information regarding the registered owner/operator, location name, operation type, approval type, and maximum annual tonnage.

Government Publication Date: Up to Sep 2020

Abandoned Mine Information System:

Provincial

[AMIS](#)

The Abandoned Mines Information System contains data on known abandoned and inactive mines located on both Crown and privately held lands. The information was provided by the Ministry of Northern Development and Mines (MNDM), with the following disclaimer: "the database provided has been compiled from various sources, and the Ministry of Northern Development and Mines makes no representation and takes no responsibility that such information is accurate, current or complete". Reported information includes official mine name, status, background information, mine start/end date, primary commodity, mine features, hazards and remediation.

Government Publication Date: 1800-Oct 2018

Anderson's Waste Disposal Sites:

Private

[ANDR](#)

The information provided in this database was collected by examining various historical documents which aimed to characterize the likely position of former waste disposal sites from 1860 to present. The research initiative behind the creation of this database was to identify those sites that are missing from the Ontario MOE Waste Disposal Site Inventory, as well as to provide revisions and corrections to the positions and descriptions of sites currently listed in the MOE inventory. In addition to historic waste disposal facilities, the database also identifies certain auto wreckers and scrap yards that have been extrapolated from documentary sources. Please note that the data is not warranted to be complete, exhaustive or authoritative. The information was collected for research purposes only.

Government Publication Date: 1860s-Present

Aboveground Storage Tanks:

Provincial

[AST](#)

Historical listing of aboveground storage tanks made available by the Department of Natural Resources and Forestry. Includes tanks used to hold water or petroleum. This dataset has been retired as of September 25, 2014 and will no longer be updated.

Government Publication Date: May 31, 2014

Automobile Wrecking & Supplies:

Private

[AUWR](#)

This database provides an inventory of known locations that are involved in the scrap metal, automobile wrecking/recycling, and automobile parts & supplies industry. Information is provided on the company name, location and business type.

Government Publication Date: 1999-Dec 31, 2020

Borehole:

Provincial

[BORE](#)

A borehole is the generalized term for any narrow shaft drilled in the ground, either vertically or horizontally. The information here includes geotechnical investigations or environmental site assessments, mineral exploration, or as a pilot hole for installing piers or underground utilities. Information is from many sources such as the Ministry of Transportation (MTO) boreholes from engineering reports and projects from the 1950 to 1990's in Southern Ontario. Boreholes from the Ontario Geological Survey (OGS) including The Urban Geology Analysis Information System (UGAIS) and the York Peel Durham Toronto (YPDT) database of the Conservation Authority Moraine Coalition. This database will include fields such as location, stratigraphy, depth, elevation, year drilled, etc. For all water well data or oil and gas well data for Ontario please refer to WWIS and OOGW.

Government Publication Date: 1875-Jul 2018

Certificates of Approval:

Provincial CA

This database contains the following types of approvals: Air & Noise, Industrial Sewage, Municipal & Private Sewage, Waste Management Systems and Renewable Energy Approvals. The MOE in Ontario states that any facility that releases emissions to the atmosphere, discharges contaminants to ground or surface water, provides potable water supplies, or stores, transports or disposes of waste, must have a Certificate of Approval before it can operate lawfully. Fields include approval number, business name, address, approval date, approval type and status. This database will no longer be updated, as CofA's have been replaced by either Environmental Activity and Sector Registry (EASR) or Environmental Compliance Approval (ECA). Please refer to those individual databases for any information after Oct.31, 2011.

Government Publication Date: 1985-Oct 30, 2011*

Dry Cleaning Facilities:

Federal CDRY

List of dry cleaning facilities made available by Environment and Climate Change Canada. Environment and Climate Change Canada's Tetrachloroethylene (Use in Dry Cleaning and Reporting Requirements) Regulations (SOR/2003-79) are intended to reduce releases of tetrachloroethylene to the environment from dry cleaning facilities.

Government Publication Date: Jan 2004-Dec 2018

Commercial Fuel Oil Tanks:

Provincial CFOT

Locations of commercial underground fuel oil tanks. This is not a comprehensive or complete inventory of commercial fuel tanks in the province; this listing is a copy of records of registered commercial underground fuel oil tanks obtained under Access to Public Information.

Note that the following types of tanks do not require registration: waste oil tanks in apartments, office buildings, residences, etc.; aboveground gas or diesel tanks. Records are not verified for accuracy or completeness.

Government Publication Date: Jul 31, 2020

Chemical Manufacturers and Distributors:

Private CHEM

This database includes information from both a one time study conducted in 1992 and private source and is a listing of facilities that manufacture or distribute chemicals. The production of these chemical substances may involve one or more chemical reactions and/or chemical separation processes (i.e. fractionation, solvent extraction, crystallization, etc.).

Government Publication Date: 1999-Jan 31, 2020

Chemical Register:

Private CHM

This database includes a listing of locations of facilities within the Province or Territory that either manufacture and/or distributes chemicals.

Government Publication Date: 1999-Dec 31, 2020

Compressed Natural Gas Stations:

Private CNG

Canada has a network of public access compressed natural gas (CNG) refuelling stations. These stations dispense natural gas in compressed form at 3,000 pounds per square inch (psi), the pressure which is allowed within the current Canadian codes and standards. The majority of natural gas refuelling is located at existing retail gasoline that have a separate refuelling island for natural gas. This list of stations is made available by the Canadian Natural Gas Vehicle Alliance.

Government Publication Date: Dec 2012 -Dec 2020

Inventory of Coal Gasification Plants and Coal Tar Sites:

Provincial COAL

This inventory includes both the "Inventory of Coal Gasification Plant Waste Sites in Ontario-April 1987" and the Inventory of Industrial Sites Producing or Using Coal Tar and Related Tars in Ontario-November 1988) collected by the MOE. It identifies industrial sites that produced and continue to produce or use coal tar and other related tars. Detailed information is available and includes: facility type, size, land use, information on adjoining properties, soil condition, site operators/occupants, site description, potential environmental impacts and historic maps available. This was a one-time inventory.*

Government Publication Date: Apr 1987 and Nov 1988*

Compliance and Convictions:

Provincial CONV

This database summarizes the fines and convictions handed down by the Ontario courts beginning in 1989. Companies and individuals named here have been found guilty of environmental offenses in Ontario courts of law.

Government Publication Date: 1989-Nov 2020

Certificates of Property Use:

Provincial CPU

This is a subset taken from Ontario's Environmental Registry (EBR) database. It will include all CPU's on the registry such as (EPA s. 168.6) - Certificate of Property Use.

Government Publication Date: 1994-Jan 31, 2020

Drill Hole Database:

Provincial [DRL](#)

The Ontario Drill Hole Database contains information on more than 113,000 percussion, overburden, sonic and diamond drill holes from assessment files on record with the department of Mines and Minerals. Please note that limited data is available for southern Ontario, as it was the last area to be completed. The database was created when surveys submitted to the Ministry were converted in the Assessment File Research Image Database (AFRI) project. However, the degree of accuracy (coordinates) as to the exact location of drill holes is dependent upon the source document submitted to the MNDM. Levels of accuracy used to locate holes are: centering on the mining claim; a sketch of the mining claim; a 1:50,000 map; a detailed company map; or from submitted a "Report of Work".

Government Publication Date: 1886 - Sep 2020

Delisted Fuel Tanks:

Provincial [DTNK](#)

List of fuel storage tank sites that were once found in - and have since been removed from - the list of fuel storage tanks made available by the regulatory agency under Access to Public Information.

Government Publication Date: Jul 31, 2020

Environmental Activity and Sector Registry:

Provincial [EASR](#)

On October 31, 2011, a smarter, faster environmental approvals system came into effect in Ontario. The EASR allows businesses to register certain activities with the ministry, rather than apply for an approval. The registry is available for common systems and processes, to which preset rules of operation can be applied. The EASR is currently available for: heating systems, standby power systems and automotive refinishing. Businesses whose activities aren't subject to the EASR may apply for an ECA (Environmental Compliance Approval), Please see our ECA database.

Government Publication Date: Oct 2011-Dec 31, 2020

Environmental Registry:

Provincial [EBR](#)

The Environmental Registry lists proposals, decisions and exceptions regarding policies, Acts, instruments, or regulations that could significantly affect the environment. Through the Registry, thirteen provincial ministries notify the public of upcoming proposals and invite their comments. For example, if a local business is requesting a permit, license, or certificate of approval to release substances into the air or water; these are notified on the registry. Data includes: Approval for discharge into the natural environment other than water (i.e. Air) - EPA s. 9, Approval for sewage works - OWRA s. 53(1), and EPA s. 27 - Approval for a waste disposal site. For information regarding Permit to Take Water (PTTW), Certificate of Property Use (CPU) and (ORD) Orders please refer to those individual databases.

Government Publication Date: 1994-Jan 31, 2020

Environmental Compliance Approval:

Provincial [ECA](#)

On October 31, 2011, a smarter, faster environmental approvals system came into effect in Ontario. In the past, a business had to apply for multiple approvals (known as certificates of approval) for individual processes and pieces of equipment. Today, a business either registers itself, or applies for a single approval, depending on the types of activities it conducts. Businesses whose activities aren't subject to the EASR may apply for an ECA. A single ECA addresses all of a business's emissions, discharges and wastes. Separate approvals for air, noise and waste are no longer required. This database will also include Renewable Energy Approvals. For certificates of approval prior to Nov 1st, 2011, please refer to the CA database. For all Waste Disposal Sites please refer to the WDS database.

Government Publication Date: Oct 2011- Dec 31, 2020

Environmental Effects Monitoring:

Federal [EEM](#)

The Environmental Effects Monitoring program assesses the effects of effluent from industrial or other sources on fish, fish habitat and human usage of fisheries resources. Since 1992, pulp and paper mills have been required to conduct EEM studies under the Pulp and Paper Effluent Regulations. This database provides information on the mill name, geographical location and sub-lethal toxicity data.

Government Publication Date: 1992-2007*

ERIS Historical Searches:

Private [EHS](#)

ERIS has compiled a database of all environmental risk reports completed since March 1999. Available fields for this database include: site location, date of report, type of report, and search radius. As per all other databases, the ERIS database can be referenced on both the map and "Statistical Profile" page.

Government Publication Date: 1999-Oct 31, 2020

Environmental Issues Inventory System:

Federal [EIIS](#)

The Environmental Issues Inventory System was developed through the implementation of the Environmental Issues and Remediation Plan. This plan was established to determine the location and severity of contaminated sites on inhabited First Nation reserves, and where necessary, to remediate those that posed a risk to health and safety; and to prevent future environmental problems. The EIIS provides information on the reserve under investigation, inventory number, name of site, environmental issue, site action (Remediation, Site Assessment), and date investigation completed.

Government Publication Date: 1992-2001*

Emergency Management Historical Event:

Provincial **EMHE**

List of locations of historical occurrences of emergency events, including those assigned to the Ministry of Natural Resources by Order-In-Council (OIC) under the Emergency Management and Civil Protection Act, as well as events where MNR provided requested emergency response assistance. Many of these events will have involved community evacuations, significant structural loss, and/or involvement of MNR emergency response staff. These events fall into one of ten (10) type categories: Dam Failure; Drought / Low Water; Erosion; Flood; Forest Fire; Soil and Bedrock Instability; Petroleum Resource Center Event, EMO Requested Assistance, Continuity of Operations Event, Other Requested Assistance. EMHE record details are reproduced by ERIS under License with the Ontario Ministry of Natural Resources © Queen's Printer for Ontario, 2017.

Government Publication Date: Dec 31, 2016

Environmental Penalty Annual Report:

Provincial **EPAR**

This database contains data from Ontario's annual environmental penalty report published by the Ministry of the Environment and Climate Change. These reports provide information on environmental penalties for land / water violations issued to companies in one of the nine industrial sectors covered by the Municipal Industrial Strategy for Abatement (MISA) regulations.

Government Publication Date: Jan 1, 2011 - Dec 31, 2019

List of Expired Fuels Safety Facilities:

Provincial **EXP**

List of facilities and tanks for which there was once a fuel registration. This is not a comprehensive or complete inventory of expired tanks/tank facilities in the province; this listing is a copy of previously registered tanks and facilities obtained under Access to Public Information. Includes private fuel outlets, bulk plants, fuel oil tanks, gasoline stations, marinas, propane filling stations, liquid fuel tanks, piping systems, etc; includes tanks which have been removed from the ground.

Notes: registration was not required for private fuel underground/aboveground storage tanks prior to January 1990, nor for furnace oil tanks prior to May 1, 2002; registration is not required for waste oil tanks in apartments, office buildings, residences, etc., or aboveground gas or diesel tanks. Records are not verified for accuracy or completeness.

Government Publication Date: Jul 31, 2020

Federal Convictions:

Federal **FCON**

Environment Canada maintains a database referred to as the "Environmental Registry" that details prosecutions under the Canadian Environmental Protection Act (CEPA) and the Fisheries Act (FA). Information is provided on the company name, location, charge date, offence and penalty.

Government Publication Date: 1988-Jun 2007*

Contaminated Sites on Federal Land:

Federal **FCS**

The Federal Contaminated Sites Inventory includes information on known federal contaminated sites under the custodianship of departments, agencies and consolidated Crown corporations as well as those that are being or have been investigated to determine whether they have contamination arising from past use that could pose a risk to human health or the environment. The inventory also includes non-federal contaminated sites for which the Government of Canada has accepted some or all financial responsibility. It does not include sites where contamination has been caused by, and which are under the control of, enterprise Crown corporations, private individuals, firms or other levels of government. Includes fire training sites and sites at which Per- and Polyfluoroalkyl Substances (PFAS) are a concern.

Government Publication Date: Jun 2000-Sep 2020

Fisheries & Oceans Fuel Tanks:

Federal **FOFT**

Fisheries & Oceans Canada maintains an inventory of aboveground & underground fuel storage tanks located on Fisheries & Oceans property or controlled by DFO. Our inventory provides information on the site name, location, tank owner, tank operator, facility type, storage tank location, tank contents & capacity, and date of tank installation.

Government Publication Date: 1964-Sep 2019

Federal Identification Registry for Storage Tank Systems (FIRSTS):

Federal **FRST**

A list of federally regulated Storage tanks from the Federal Identification Registry for Storage Tank Systems (FIRSTS). FIRSTS is Environment and Climate Change Canada's database of storage tank systems subject to the Storage Tank for Petroleum Products and Allied Petroleum Products Regulations. The main objective of the Regulations is to prevent soil and groundwater contamination from storage tank systems located on federal and aboriginal lands. Storage tank systems that do not have a valid identification number displayed in a readily visible location on or near the storage tank system may be refused product delivery.

Government Publication Date: May 31, 2018

Fuel Storage Tank:

Provincial **FST**

List of registered private and retail fuel storage tanks. This is not a comprehensive or complete inventory of private and retail fuel storage tanks in the province; this listing is a copy of registered private and retail fuel storage tanks, obtained under Access to Public Information.

Notes: registration was not required for private fuel underground/aboveground storage tanks prior to January 1990, nor for furnace oil tanks prior to May 1, 2002; registration is not required for waste oil tanks in apartments, office buildings, residences, etc., or aboveground gas or diesel tanks. Records are not verified for accuracy or completeness.

Government Publication Date: Jul 31, 2020

Fuel Storage Tank - Historic:

Provincial

[FSTH](#)

The Fuels Safety Branch of the Ontario Ministry of Consumer and Commercial Relations maintained a database of all registered private fuel storage tanks. Public records of private fuel storage tanks are only available since the registration became effective in September 1989. This information is now collected by the Technical Standards and Safety Authority.

Government Publication Date: Pre-Jan 2010*

Ontario Regulation 347 Waste Generators Summary:

Provincial

[GEN](#)

Regulation 347 of the Ontario EPA defines a waste generation site as any site, equipment and/or operation involved in the production, collection, handling and/or storage of regulated wastes. A generator of regulated waste is required to register the waste generation site and each waste produced, collected, handled, or stored at the site. This database contains the registration number, company name and address of registered generators including the types of hazardous wastes generated. It includes data on waste generating facilities such as: drycleaners, waste treatment and disposal facilities, machine shops, electric power distribution etc. This information is a summary of all years from 1986 including the most currently available data. Some records may contain, within the company name, the phrase "See & Use..." followed by a series of letters and numbers. This occurs when one company is amalgamated with or taken over by another registered company. The number listed as "See & Use", refers to the new ownership and the other identification number refers to the original ownership. This phrase serves as a link between the 2 companies until operations have been fully transferred.

Government Publication Date: 1986-Jul 31, 2020

Greenhouse Gas Emissions from Large Facilities:

Federal

[GHG](#)

List of greenhouse gas emissions from large facilities made available by Environment Canada. Greenhouse gas emissions in kilotonnes of carbon dioxide equivalents (kt CO₂ eq).

Government Publication Date: 2013-Dec 2018

TSSA Historic Incidents:

Provincial

[HINC](#)

List of historic incidences of spills and leaks of diesel, fuel oil, gasoline, natural gas, propane, and hydrogen recorded by the TSSA in their previous incident tracking system. The TSSA's Fuels Safety Program administers the Technical Standards & Safety Act 2000, providing fuel-related safety services associated with the safe transportation, storage, handling and use of fuels such as gasoline, diesel, propane, natural gas and hydrogen. Under this Act, the TSSA regulates fuel suppliers, storage facilities, transport trucks, pipelines, contractors and equipment or appliances that use fuels. Records are not verified for accuracy or completeness. This is not a comprehensive or complete inventory of historical fuel spills and leaks in the province. This listing is a copy of the data captured at one moment in time and is hence limited by the record date provided here.

Government Publication Date: 2006-June 2009*

Indian & Northern Affairs Fuel Tanks:

Federal

[IAFT](#)

The Department of Indian & Northern Affairs Canada (INAC) maintains an inventory of aboveground & underground fuel storage tanks located on both federal and crown land. Our inventory provides information on the reserve name, location, facility type, site/facility name, tank type, material & ID number, tank contents & capacity, and date of tank installation.

Government Publication Date: 1950-Aug 2003*

Fuel Oil Spills and Leaks:

Provincial

[INC](#)

Listing of spills and leaks of diesel, fuel oil, gasoline, natural gas, propane, and hydrogen reported to the Spills Action Centre (SAC). This is not a comprehensive or complete inventory of fuel-related leaks, spills, and incidents in the province; this listing is a copy of incidents reported to the SAC, obtained under Access to Public Information. Includes incidents from fuel-related hazards such as spills, fires, and explosions. Records are not verified for accuracy or completeness.

Government Publication Date: Jul 31, 2020

Landfill Inventory Management Ontario:

Provincial

[LIMO](#)

The Landfill Inventory Management Ontario (LIMO) database is updated every year, as the Ministry of the Environment, Conservation and Parks compiles new and updated information. Includes small and large landfills currently operating as well as those which are closed and historic. Operators of larger landfills provide landfill information for the previous operating year to the ministry for LIMO including: estimated amount of total waste received, landfill capacity, estimated total remaining landfill capacity, fill rates, engineering designs, reporting and monitoring details, size of location, service area, approved waste types, leachate of site treatment, contaminant attenuation zone and more. The small landfills include information such as site owner, site location and certificate of approval # and status.

Government Publication Date: Feb 28, 2019

Canadian Mine Locations:

Private

[MINE](#)

This information is collected from the Canadian & American Mines Handbook. The Mines database is a national database that provides over 290 listings on mines (listed as public companies) dealing primarily with precious metals and hard rocks. Listed are mines that are currently in operation, closed, suspended, or are still being developed (advanced projects). Their locations are provided as geographic coordinates (x, y and/or longitude, latitude). As of 2002, data pertaining to Canadian smelters and refineries has been appended to this database.

Government Publication Date: 1998-2009*

Mineral Occurrences:

Provincial [MNR](#)

In the early 70's, the Ministry of Northern Development and Mines created an inventory of approximately 19,000 mineral occurrences in Ontario, in regard to metallic and industrial minerals, as well as some information on building stones and aggregate deposits. Please note that the "Horizontal Positional Accuracy" is approximately +/- 200 m. Many reference elements for each record were derived from field sketches using pace or chain/tape measurements against claim posts or topographic features in the area. The primary limiting factor for the level of positional accuracy is the scale of the source material. The testing of horizontal accuracy of the source materials was accomplished by comparing the plan metric (X and Y) coordinates of that point with the coordinates of the same point as defined from a source of higher accuracy.

Government Publication Date: 1846-Jan 2020

National Analysis of Trends in Emergencies System (NATES):

Federal [NATE](#)

In 1974 Environment Canada established the National Analysis of Trends in Emergencies System (NATES) database, for the voluntary reporting of significant spill incidents. The data was to be used to assist in directing the work of the emergencies program. NATES ran from 1974 to 1994. Extensive information is available within this database including company names, place where the spill occurred, date of spill, cause, reason and source of spill, damage incurred, and amount, concentration, and volume of materials released.

Government Publication Date: 1974-1994*

Non-Compliance Reports:

Provincial [NCPL](#)

The Ministry of the Environment provides information about non-compliant discharges of contaminants to air and water that exceed legal allowable limits, from regulated industrial and municipal facilities. A reported non-compliance failure may be in regard to a Control Order, Certificate of Approval, Sectoral Regulation or specific regulation/act.

Government Publication Date: Dec 31, 2018

National Defense & Canadian Forces Fuel Tanks:

Federal [NDFT](#)

The Department of National Defense and the Canadian Forces maintains an inventory of all aboveground & underground fuel storage tanks located on DND lands. Our inventory provides information on the base name, location, tank type & capacity, tank contents, tank class, date of tank installation, date tank last used, and status of tank as of May 2001. This database will no longer be updated due to the new National Security protocols which have prohibited any release of this database.

Government Publication Date: Up to May 2001*

National Defense & Canadian Forces Spills:

Federal [NDSP](#)

The Department of National Defense and the Canadian Forces maintains an inventory of spills to land and water. All spill sites have been classified under the "Transportation of Dangerous Goods Act - 1992". Our inventory provides information on the facility name, location, spill ID #, spill date, type of spill, as well as the quantity of substance spilled & recovered.

Government Publication Date: Mar 1999-Apr 2018

National Defence & Canadian Forces Waste Disposal Sites:

Federal [NDWD](#)

The Department of National Defence and the Canadian Forces maintains an inventory of waste disposal sites located on DND lands. Where available, our inventory provides information on the base name, location, type of waste received, area of site, depth of site, year site opened/closed and status.

Government Publication Date: 2001-Apr 2007*

National Energy Board Pipeline Incidents:

Federal [NEBI](#)

Locations of pipeline incidents from 2008 to present, made available by the Canada Energy Regulator (CER) - previously the National Energy Board (NEB). Includes incidents reported under the Onshore Pipeline Regulations and the Processing Plant Regulations related to pipelines under federal jurisdiction, does not include incident data related to pipelines under provincial or territorial jurisdiction.

Government Publication Date: 2008-Dec 31, 2020

National Energy Board Wells:

Federal [NEBP](#)

The NEBW database contains information on onshore & offshore oil and gas wells that are outside provincial jurisdiction(s) and are thereby regulated by the National Energy Board. Data is provided regarding the operator, well name, well ID No./UWI, status, classification, well depth, spud and release date.

Government Publication Date: 1920-Feb 2003*

National Environmental Emergencies System (NEES):

Federal

NEES

In 2000, the Emergencies program implemented NEES, a reporting system for spills of hazardous substances. For the most part, this system only captured data from the Atlantic Provinces, some from Quebec and Ontario and a portion from British Columbia. Data for Alberta, Saskatchewan, Manitoba and the Territories was not captured. However, NEES is also a repository for previous Environment Canada spill datasets. NEES is composed of the historic datasets ' or Trends ' which dates from approximately 1974 to present. NEES Trends is a compilation of historic databases, which were merged and includes data from NATES (National Analysis of Trends in Emergencies System), ARTS (Atlantic Regional Trends System), and NEES. In 2001, the Emergencies Program determined that variations in reporting regimes and requirements between federal and provincial agencies made national spill reporting and trend analysis difficult to achieve. As a consequence, the department has focused efforts on capturing data on spills of substances which fall under its legislative authority only (CEPA and FA). As such, the NEES database will be decommissioned in December 2004.

Government Publication Date: 1974-2003*

National PCB Inventory:

Federal

NPCB

Environment Canada's National PCB inventory includes information on in-use PCB containing equipment in Canada including federal, provincial and private facilities. Federal out-of-service PCB containing equipment and PCB waste owned by the federal government or by federally regulated industries such as airlines, railway companies, broadcasting companies, telephone and telecommunications companies, pipeline companies, etc. are also listed. Although it is not Environment Canada's mandate to collect data on non-federal PCB waste, the National PCB inventory includes some information on provincial and private PCB waste and storage sites. Some addresses provided may be Head Office addresses and are not necessarily the location of where the waste is being used or stored.

Government Publication Date: 1988-2008*

National Pollutant Release Inventory:

Federal

NPRI

Environment Canada has defined the National Pollutant Release Inventory ("NPRI") as a federal government initiative designed to collect comprehensive national data regarding releases to air, water, or land, and waste transfers for recycling for more than 300 listed substances.

Government Publication Date: 1993-May 2017

Oil and Gas Wells:

Private

OGWE

The Nickle's Energy Group (publisher of the Daily Oil Bulletin) collects information on drilling activity including operator and well statistics. The well information database includes name, location, class, status and depth. The main Nickle's database is updated on a daily basis, however, this database is updated on a monthly basis. More information is available at www.nickles.com.

Government Publication Date: 1988-Aug 31, 2020

Ontario Oil and Gas Wells:

Provincial

OOGW

In 1998, the MNR handed over to the Ontario Oil, Gas and Salt Resources Corporation, the responsibility of maintaining a database of oil and gas wells drilled in Ontario. The OGSR Library has over 20,000+ wells in their database. Information available for all wells in the ERIS database include well owner/operator, location, permit issue date, and well cap date, license No., status, depth and the primary target (rock unit) of the well being drilled. All geology/stratigraphy table information, plus all water table information is also provide for each well record.

Government Publication Date: 1800-Jun 2020

Inventory of PCB Storage Sites:

Provincial

OPCB

The Ontario Ministry of Environment, Waste Management Branch, maintains an inventory of PCB storage sites within the province. Ontario Regulation 11/82 (Waste Management - PCB) and Regulation 347 (Generator Waste Management) under the Ontario EPA requires the registration of inactive PCB storage equipment and/or disposal sites of PCB waste with the Ontario Ministry of Environment. This database contains information on: 1) waste quantities; 2) major and minor sites storing liquid or solid waste; and 3) a waste storage inventory.

Government Publication Date: 1987-Oct 2004; 2012-Dec 2013

Orders:

Provincial

ORD

This is a subset taken from Ontario's Environmental Registry (EBR) database. It will include all Orders on the registry such as (EPA s. 17) - Order for remedial work, (EPA s. 18) - Order for preventative measures, (EPA s. 43) - Order for removal of waste and restoration of site, (EPA s. 44) - Order for conformity with Act for waste disposal sites, (EPA s. 136) - Order for performance of environmental measures.

Government Publication Date: 1994-Jan 31, 2020

Canadian Pulp and Paper:

Private

PAP

This information is part of the Pulp and Paper Canada Directory. The Directory provides a comprehensive listing of the locations of pulp and paper mills and the products that they produce.

Government Publication Date: 1999, 2002, 2004, 2005, 2009-2014

Parks Canada Fuel Storage Tanks:

Federal

PCFT

Canadian Heritage maintains an inventory of known fuel storage tanks operated by Parks Canada, in both National Parks and at National Historic Sites. The database details information on site name, location, tank install/removal date, capacity, fuel type, facility type, tank design and owner/operator.

Government Publication Date: 1920-Jan 2005*

Pesticide Register:

Provincial PES

The Ontario Ministry of the Environment and Climate Change maintains a database of licensed operators and vendors of registered pesticides.

Government Publication Date: Oct 2011-Dec 31, 2020

Pipeline Incidents:

Provincial PINC

List of pipeline incidents (strikes, leaks, spills). This is not a comprehensive or complete inventory of pipeline incidents in the province; this listing in an historical copy of records previously obtained under Access to Public Information. Records are not verified for accuracy or completeness.

Government Publication Date: Oct 31, 2020

Private and Retail Fuel Storage Tanks:

Provincial PRT

The Fuels Safety Branch of the Ontario Ministry of Consumer and Commercial Relations maintained a database of all registered private fuel storage tanks and licensed retail fuel outlets. This database includes an inventory of locations that have gasoline, oil, waste oil, natural gas and/or propane storage tanks on their property. The MCCR no longer collects this information. This information is now collected by the Technical Standards and Safety Authority (TSSA).

Government Publication Date: 1989-1996*

Permit to Take Water:

Provincial PTTW

This is a subset taken from Ontario's Environmental Registry (EBR) database. It will include all PTTW's on the registry such as OWRA s. 34 - Permit to take water.

Government Publication Date: 1994-Jan 31, 2020

Ontario Regulation 347 Waste Receivers Summary:

Provincial REC

Part V of the Ontario Environmental Protection Act ("EPA") regulates the disposal of regulated waste through an operating waste management system or a waste disposal site operated or used pursuant to the terms and conditions of a Certificate of Approval or a Provisional Certificate of Approval. Regulation 347 of the Ontario EPA defines a waste receiving site as any site or facility to which waste is transferred by a waste carrier. A receiver of regulated waste is required to register the waste receiving facility. This database represents registered receivers of regulated wastes, identified by registration number, company name and address, and includes receivers of waste such as: landfills, incinerators, transfer stations, PCB storage sites, sludge farms and water pollution control plants. This information is a summary of all years from 1986 including the most currently available data.

Government Publication Date: 1986-2016

Record of Site Condition:

Provincial RSC

The Record of Site Condition (RSC) is part of the Ministry of the Environment's Brownfields Environmental Site Registry. Protection from environmental cleanup orders for property owners is contingent upon documentation known as a record of site condition (RSC) being filed in the Environmental Site Registry. In order to file an RSC, the property must have been properly assessed and shown to meet the soil, sediment and groundwater standards appropriate for the use (such as residential) proposed to take place on the property. The Record of Site Condition Regulation (O. Reg. 153/04) details requirements related to site assessment and clean up.

RSCs filed after July 1, 2011 will also be included as part of the new (O.Reg. 511/09).

Government Publication Date: 1997-Sept 2001, Oct 2004-Jan 2021

Retail Fuel Storage Tanks:

Private RST

This database includes an inventory of retail fuel outlet locations (including marinas) that have on their property gasoline, oil, waste oil, natural gas and / or propane storage tanks.

Government Publication Date: 1999-Dec 31, 2020

Scott's Manufacturing Directory:

Private SCT

Scott's Directories is a data bank containing information on over 200,000 manufacturers across Canada. Even though Scott's listings are voluntary, it is the most comprehensive database of Canadian manufacturers available. Information concerning a company's address, plant size, and main products are included in this database.

Government Publication Date: 1992-Mar 2011*

Ontario Spills:

Provincial SPL

List of spills and incidents made available the Ministry of the Environment, Conservation and Parks. This database identifies information such as location (approximate), type and quantity of contaminant, date of spill, environmental impact, cause, nature of impact, etc. Information from 1988-2002 was part of the ORIS (Occurrence Reporting Information System). The SAC (Spills Action Centre) handles all spills reported in Ontario. Regulations for spills in Ontario are part of the MOE's Environmental Protection Act, Part X.

Government Publication Date: 1988-Mar 2020; Jul 2020 - Aug 2020

Wastewater Discharger Registration Database:

Provincial [SRDS](#)

Information under this heading is combination of the following 2 programs. The Municipal/Industrial Strategy for Abatement (MISA) division of the Ontario Ministry of Environment maintained a database of all direct dischargers of toxic pollutants within nine sectors including: Electric Power Generation; Mining; Petroleum Refining; Organic Chemicals; Inorganic Chemicals; Pulp & Paper; Metal Casting; Iron & Steel; and Quarries. All sampling information is now collected and stored within the Sample Result Data Store (SRDS).

Government Publication Date: 1990-Dec 31, 2017

Anderson's Storage Tanks:

Private [TANK](#)

The information provided in this database was collected by examining various historical documents, which identified the location of former storage tanks, containing substances such as fuel, water, gas, oil, and other various types of miscellaneous products. Information is available in regard to business operating at tank site, tank location, permit year, permit & installation type, no. of tanks installed & configuration and tank capacity. Data contained within this database pertains only to the city of Toronto and is not warranted to be complete, exhaustive or authoritative. The information was collected for research purposes only.

Government Publication Date: 1915-1953*

Transport Canada Fuel Storage Tanks:

Federal [TCFT](#)

List of fuel storage tanks currently or previously owned or operated by Transport Canada. This inventory also includes tanks on The Pickering Lands, which refers to 7,530 hectares (18,600 acres) of land in Pickering, Markham, and Uxbridge owned by the Government of Canada since 1972; properties on this land has been leased by the government since 1975, and falls under the Site Management Policy of Transport Canada, but is administered by Public Works and Government Services Canada. This inventory provides information on the site name, location, tank age, capacity and fuel type.

Government Publication Date: 1970 - Dec 2020

Variations for Abandonment of Underground Storage Tanks:

Provincial [VAR](#)

Listing of variances granted for storage tank abandonment. This is not a comprehensive or complete inventory of tank abandonment variances in the province; this listing is a copy of tank abandonment variance records previously obtained under Access to Public Information. In Ontario, registered underground storage tanks must be removed within two years of disuse; if removal of a tank is not feasible, an application may be sought for a variance from this code requirement.

Records are not verified for accuracy or completeness.

Government Publication Date: Jul 31, 2020

Waste Disposal Sites - MOE CA Inventory:

Provincial [WDS](#)

The Ontario Ministry of Environment, Waste Management Branch, maintains an inventory of known open (active or inactive) and closed disposal sites in the Province of Ontario. Active sites maintain a Certificate of Approval, are approved to receive and are receiving waste. Inactive sites maintain Certificate(s) of Approval but are not receiving waste. Closed sites are not receiving waste. The data contained within this database was compiled from the MOE's Certificate of Approval database. Locations of these sites may be cross-referenced to the Anderson database described under ERIS's Private Source Database section, by the CA number. All new Environmental Compliance Approvals handed out after Oct 31, 2011 for Waste Disposal Sites will still be found in this database.

Government Publication Date: Oct 2011-Dec 31, 2020

Waste Disposal Sites - MOE 1991 Historical Approval Inventory:

Provincial [WDSH](#)

In June 1991, the Ontario Ministry of Environment, Waste Management Branch, published the "June 1991 Waste Disposal Site Inventory", of all known active and closed waste disposal sites as of October 30th, 1990. For each "active" site as of October 31st 1990, information is provided on site location, site/CA number, waste type, site status and site classification. For each "closed" site as of October 31st 1990, information is provided on site location, site/CA number, closure date and site classification. Locations of these sites may be cross-referenced to the Anderson database described under ERIS's Private Source Database section, by the CA number.

Government Publication Date: Up to Oct 1990*

Water Well Information System:

Provincial [WWIS](#)

This database describes locations and characteristics of water wells found within Ontario in accordance with Regulation 903. It includes such information as coordinates, construction date, well depth, primary and secondary use, pump rate, static water level, well status, etc. Also included are detailed stratigraphy information, approximate depth to bedrock and the approximate depth to the water table.

Government Publication Date: Apr 30, 2020

Definitions

Database Descriptions: This section provides a detailed explanation for each database including: source, information available, time coverage, and acronyms used. They are listed in alphabetic order.

Detail Report: This is the section of the report which provides the most detail for each individual record. Records are summarized by location, starting with the project property followed by records in closest proximity.

Distance: The distance value is the distance between plotted points, not necessarily the distance between the sites' boundaries. All values are an approximation.

Direction: The direction value is the compass direction of the site in respect to the project property and/or center point of the report.

Elevation: The elevation value is taken from the location at which the records for the site address have been plotted. All values are an approximation. Source: Google Elevation API.

Executive Summary: This portion of the report is divided into 3 sections:

'Report Summary'- Displays a chart indicating how many records fall on the project property and, within the report search radii.

'Site Report Summary'-Project Property'- This section lists all the records which fall on the project property. For more details, see the 'Detail Report' section.

'Site Report Summary-Surrounding Properties'- This section summarizes all records on adjacent properties, listing them in order of proximity from the project property. For more details, see the 'Detail Report' section.

Map Key: The map key number is assigned according to closest proximity from the project property. Map Key numbers always start at #1. The project property will always have a map key of '1' if records are available. If there is a number in brackets beside the main number, this will indicate the number of records on that specific property. If there is no number in brackets, there is only one record for that property.

The symbol and colour used indicates 'elevation': the red inverted triangle will dictate 'ERIS Sites with Lower Elevation', the yellow triangle will dictate 'ERIS Sites with Higher Elevation' and the orange square will dictate 'ERIS Sites with Same Elevation.'

Unplottables: These are records that could not be mapped due to various reasons, including limited geographic information. These records may or may not be in your study area, and are included as reference.

Phase I ESA Documentation of Interviews

a) Dymon Group of Companies Representative: James Byck

Date, Time and Duration of Interview:		March 2, 2021
Method and Place of Interview:		In writing.
Name of Person:		James Byck
Reason for Person Selection:		Person with detailed knowledge of current site activities.
Key Questions:		Answers:
1.	Have a Phase I ESA, Phase II ESA and/or other reports been previously conducted for the Site, when, and are they available for review?	Phase I ESA was conducted by O'Connor Associates Environmental Inc. for Imperial Oil Limited in July 2009; Phase II ESA was conducted by O'Connor Associates Environmental Inc. for Imperial Oil Limited in August 2009. Both reports provided to Fisher for review.
2.	What is (was) the main current (past) activity conducted at the Site? Since when?	Vacant/undeveloped land, historically agricultural field. Current property owner is 7749805 Canada Inc.
3.	Was there any construction activity conducted at the site in the past years?	No.
4.	Are there any company records available for review, such as: site plans, process control diagrams, utility drawings, inventory of chemicals, MSDS, waste management records?	Plan of Topographic Survey and Concept Plan for proposed Dymon Storage Development provided to Fisher Environmental Ltd. for review.
5.	Do you have knowledge of any current or former underground or aboveground storage tanks, and their location at the site?	No.
6.	Are there any spill reporting and emergency response plans, asbestos surveys and C of A available?	No.
7.	Do you have knowledge of any activities and events occurred at neighboring properties that may have affected their environmental condition?	No.



1. 5210 Innes Road – View of the Site looking southwest.



2. 5210 Innes Road – View of the Site looking southeast.



3. 5210 Innes Road – View of the Site looking east along Innes Road.



4. 5210 Innes Road – View of the Site looking south along Trim Road.



5. 1985 Trim Road – Commercial Gas Service Station operated by Ultramar located to the north of the Site.



6. 1980 Trim Road – Willowbend Retirement Community building located to the northwest of the Site.

Freedom of Information Request

This form is for requesting documents which are in the Ministry's files on environmental concerns related to properties. Please refer to the guide on completion and use of this form. Our fax no. is (416) 314-4285.

March 2, 2021			For Ministry Use Only				
Name, Company Name, Mailing Address and Email Address of Requester LARISSA SAKHNENKO Fisher Environmental Ltd. 400 Esna Park Drive, Unit 15 Markham, Ontario L3R 3K2 larissa@fisherenvironmental.com			FOI Request No.		Date Request Received		
			Fee Paid				
			~ ACCT	~ CHQ	~ VISA/MC	~ CASH	
Telephone/Fax Nos. Tel. 905-475-7755 x 230 Fax. 905-475-7718	Project/ Reference No. P-21-10990	Signature/Print /Name of Requester Larissa Sakhnenko	~ CNR ~ SAC	~ ER ~ IEB	~ NOR ~ EAA	~ SWR ~ EMR	~ WCR ~ SWA
Request Parameters							
Municipal Address / Lot, Concession, Geographic Township (Municipal address essential for cities, towns or regions)			5210 Innes Rd., Orleans (Ottawa), ON				
Present Property Owner(s) and Date(s) of Ownership			Dymon Group of Companies				
Previous Property Owner(s) and Date(s) of Ownership			N/A				
Present/Previous Tenant(s),(if applicable)							
Vacant Land							
Search Parameters						Specify Year(s) Requested	
<i>Files older than 2 years may require \$60.00 retrieval cost. There is no guarantee that records responsive to your request will be located.</i>							
Environmental concerns (General correspondence, occurrence reports, abatement)						All years	
Orders						All years	
Spills						All years	
Investigations/prosecutions ' Owner AND tenant information must be provided						All years	
Waste Generator number/classes						All years	
Certificates of Approval Proponent information must be provided 1985 and prior records are searched manually. Search fees in excess of \$300.00 could be incurred, depending on the types and years to be searched. Specify Certificates of Approval number(s) (if known). If supporting documents are also required, mark SD box and specify type e.g. maps, plans, reports, etc						SD	Specify Year(s) Requested
air - emissions							
water - mains, treatment, ground level, standpipes & elevated storage, pumping stations (local & booster)							
sewage - sanitary, storm, treatment, stormwater, leachate & leachate treatment & sewage pump stations							
waste water - industrial discharges							
waste sites - disposal, landfill sites, transfer stations, processing sites, incinerator sites							
waste systems - PCB destruction, mobile waste processing units, haulers: sewage, non-hazardous & hazardous waste							
pesticides - licenses							

A \$5.00 non-refundable application fee, payable to the Minister of Finance, is mandatory. The cost of locating on-site and/or preparing any record is \$30.00/hour and 20 cents/page for photocopying and you will be contacted for approval for fees in excess of \$30.00.

Larissa Sakhnenko

From: Public Information Services <publicinformationsservices@tssa.org>
Sent: March 3, 2021 10:28 AM
To: Larissa Sakhnenko
Subject: RE: 5210 Innes Road and 1985 and 2035 Trim Road, Orleans (Ottawa), ON

Hello,

Thank you for your request for confirmation of public information.

I have searched the below noted addresses and I have located the following record:

Inst Number	Context	Address	City	Province	Postal Code	Inststatusname	Segment1
9235090	FS Facility	2035 TRIM RD	OTTAWA	ON	K4A 3R2	Active	FS PRIVATE FUEL OUTLET - SELF SERVI
10717178	FS Liquid Fuel Tank	2035 TRIM RD	OTTAWA	ON	K4A 3R2	EXPIRED	FS LIQUID FUEL TANK
10717321	FS Liquid Fuel Tank	2035 TRIM RD	OTTAWA	ON	K4A 3R2	EXPIRED	FS LIQUID FUEL TANK
10717252	FS Liquid Fuel Tank	2035 TRIM RD	OTTAWA	ON	K4A 3R2	EXPIRED	FS LIQUID FUEL TANK

Inst Number	Context	Address	City	Province	Postal Code	Inststatusname	Segment1
54703085	FS Facility	1985 TRIM RD	OTTAWA	ON	K4A 4R7	Active	FS GASOLINE STATION - SELF SERVE
58098869	FS Facility	1985 TRIM RD	ORLÉANS	ON	K4A 4R7	Active	FS CYLINDER EXCHANGE
55228227	FS Liquid Fuel Tank	1985 TRIM RD	OTTAWA	ON	K4A 4R7	Active	FS LIQUID FUEL TANK
55228225	FS Liquid Fuel Tank	1985 TRIM RD	OTTAWA	ON	K4A 4R7	Active	FS LIQUID FUEL TANK
55228226	FS Liquid Fuel Tank	1985 TRIM RD	OTTAWA	ON	K4A 4R7	Active	FS LIQUID FUEL TANK
55228228	FS Liquid Fuel Tank	1985 TRIM RD	OTTAWA	ON	K4A 4R7	Active	FS LIQUID FUEL TANK

For a further search in our archives, or for copies of documents, please complete our release of public information form found at <https://www.tssa.org/en/about-tssa/release-of-public-information.aspx?mid=392> and email the completed form to publicinformationsservices@tssa.org or through mail along with a fee of \$56.50 (including HST) per location. The fee is payable with credit card (Visa or MasterCard) or with a Cheque made payable to TSSA.

Although TSSA believes the information provided pursuant to your request is accurate, please note that TSSA does not warrant this information in any way whatsoever.

Thanks,



Sherees Thompson | Public Information Agent

Facilities
345 Carlingview Drive
Toronto, Ontario M9W 6N9
Tel: +1-416-734-3363 | Fax: +1-416-231-6183 | E-Mail: sthompson@tssa.org
www.tssa.org



From: Larissa Sakhnenko <Larissa@fisherenvironmental.com>
Sent: March 2, 2021 7:24 PM
To: Public Information Services <publicinformationservices@tssa.org>
Subject: 5210 Innes Road and 1985 and 2035 Trim Road, Orleans (Ottawa), ON

[CAUTION]: This email originated outside the organisation.
Please do not click links or open attachments unless you recognise the source of this email and know the content is safe.

Hello Customer Service,

In reference to any underground storage tanks, spills or gas station locations,

please forward any information you may have on these three location: 5210 Innes Road (vacant land), 1985 and 2035 Trim Road, Orleans (Ottawa), ON K4A 3R2.

Best regards,

Larissa Sakhnenko, B.A.Sc.

Fisher Environmental Ltd. | <https://www.fisherenvironmental.com/>

T 905 475 7755 x 230 | **C** 416 520 4148 | **F** 905 475 7718

15-400 Esna Park Drive, Markham ON, L3R 3K2

This electronic message and any attached documents are intended only for the named recipients. This communication from the Technical Standards and Safety Authority may contain information that is privileged, confidential or otherwise protected from disclosure and it must not be disclosed, copied, forwarded or distributed without authorization. If you have received this message in error, please notify the sender immediately and delete the original message.



Map: Well records

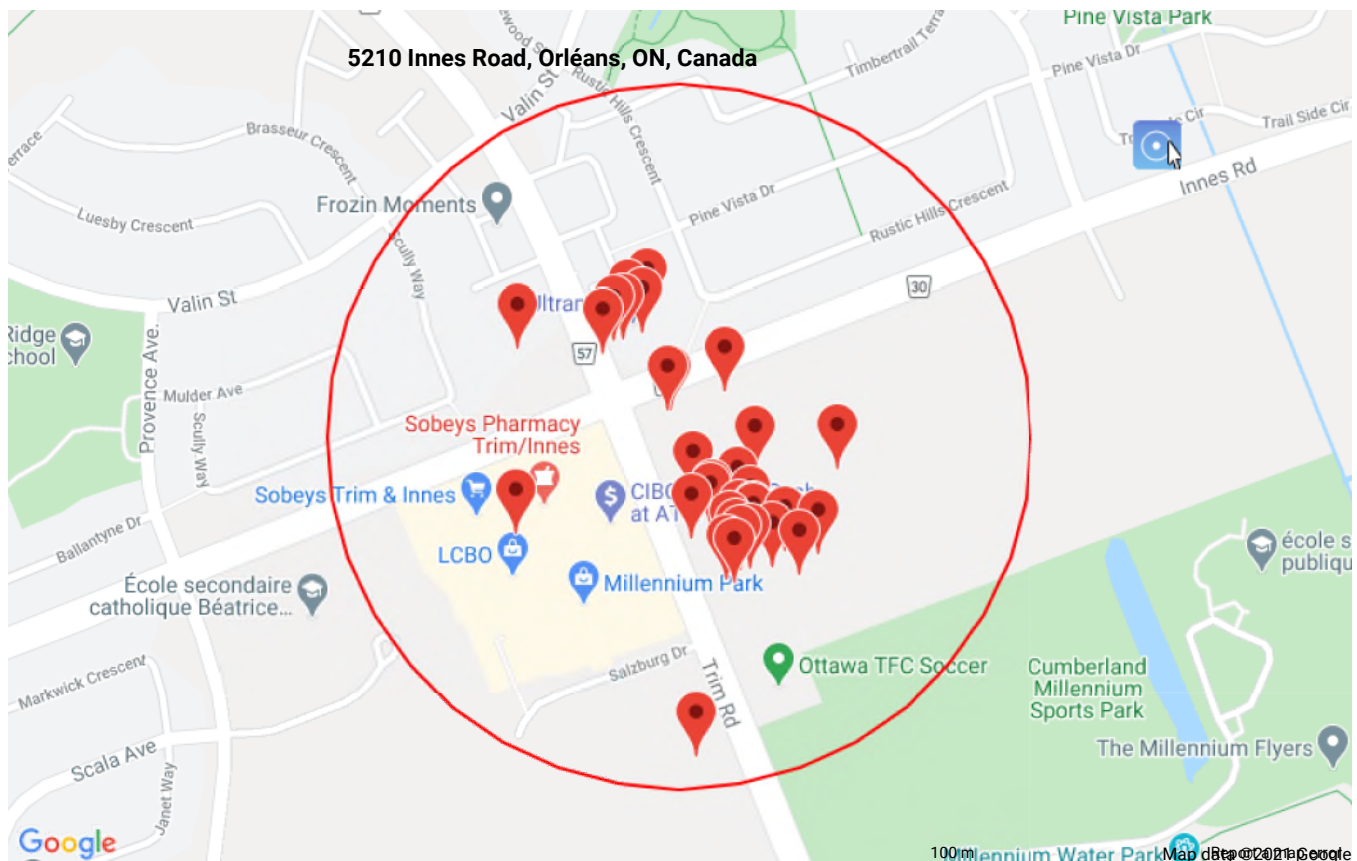
This map allows you to search and view well record information from reported wells in Ontario.

Full dataset is available in the [Open Data catalogue](#).

You may search by **Well ID**, **Well Tag #** or see [help](#) for advanced options.

Search current map display only

Your search returns **34** well records, which are displayed as red pins over blue dots.



Latitude:45.46932, Longitude:-75.44668 (UTM Zone:18, Easting:465084, Northing:5035185)

Well ID	Well Record Information	Well Tag # (since 2003)	Audit #	Contractor Lic#	Well Depth (m)	Date of Completion (MM/DD/YYYY)
1512775	PDF HTML	N/A	N/A	1504	30.5	12/17/1960
1512782	PDF HTML	N/A	N/A	1504	43.3	08/07/1963
1518164	PDF HTML	N/A	N/A	1504	20.7	04/26/1982
1536313	PDF HTML	A029537	Z36610	1844	6.1	03/15/2006
1536398	PDF HTML	A029537	Z34815	6964	6.1	06/07/2006
7123332	HTML	A068593	M02896	1844	N/A	09/02/2008

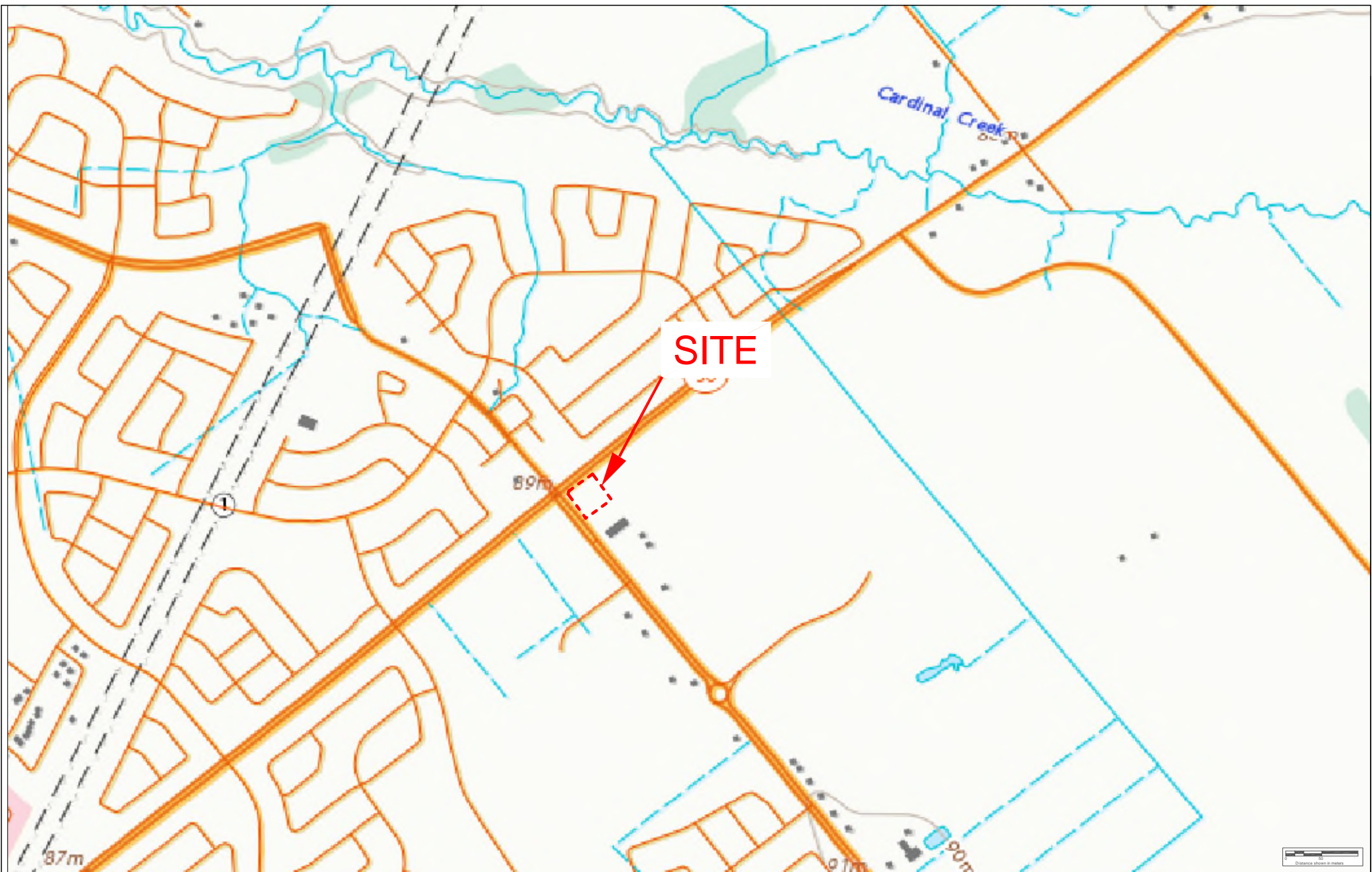
Well ID	Well Record Information	Well Tag # (since 2003)	Audit #	Contractor Lic#	Well Depth (m)	Date of Completion (MM/DD/YYYY)
7123332	HTML	A068593	M02896	1844	N/A	09/02/2008
7123332	HTML	A068593	M02896	1844	N/A	09/02/2008
7132442	PDF HTML	A068593	Z81085	1844	6.1	09/02/2008
7143199	PDF HTML	A068593	Z81107	1844	N/A	03/09/2010
7176825	HTML	A110671	M08708	1844	N/A	09/01/2011
7181202	PDF HTML	A125723	Z148486	7241	4.0	04/05/2012
7181203	PDF HTML	A125722	Z148487	7241	4.6	04/05/2012
7200446	HTML	A145392	Z152770	7241	6.1	03/27/2013
7200447	HTML	A145393	Z152769	7241	6.1	03/22/2013
7200448	HTML	A145390	Z152767	7241	5.5	03/22/2013
7200449	HTML	A145391	Z152768	7241	6.1	03/22/2012
7211753	PDF HTML	N/A	Z159858	7260	N/A	06/14/2013
7221021	HTML	A155792	Z183180	7241	4.6	04/09/2014
7221022	HTML	A155794	Z183181	7241	4.6	04/01/2014
7221023	HTML	A155793	Z183179	7241	4.6	04/01/2014
7221024	HTML	A156181	Z183168	7241	4.6	03/31/2014
7221025	HTML	A156182	Z183169	7241	4.6	03/31/2014
7221026	HTML	A156183	Z183167	7241	4.6	03/31/2014
7221027	HTML	A157816	Z183166	7241	4.6	03/31/2014
7221028	HTML	A156169	Z178049	7241	4.6	04/03/2014
7221029	HTML	A156302	Z183170	7241	4.6	04/02/2014
7226781	HTML	N/A	Z188320	7241	N/A	07/25/2014
7226782	HTML	N/A	Z187833	7241	N/A	07/25/2014
7226783	HTML	N/A	Z187832	7241	N/A	07/25/2014
7226784	HTML	N/A	Z187834	7241	N/A	07/25/2014
7226785	HTML	N/A	Z187835	7241	N/A	07/25/2014
7226786	HTML	N/A	Z187836	7241	N/A	07/25/2014
7275787	PDF HTML	N/A	Z237083	1119	N/A	10/27/2016

Showing 1 to 34 of 34 entries

[First](#)
[Previous](#)
[1](#)
[Next](#)
[Last](#)

Updated: January 24, 2020

APPENDIX C – TOPOGRAPHICAL & GEOLOGICAL MAPS, OTHER MAPS



Fisher
Environmental
Ltd.
400 Esna Park Dr., #15
Markham, Ontario
L3R 3K2
Tel: 905 475-7755
Fax: 905 475-7718

KEY PLAN



LEGEND

PROJECT NAME AND ADDRESS

PHASE ONE ESA
5210 INNES ROAD,
OTTAWA, ON

PROJECT NO.
FE-P 21-10990

DATE
2 MARCH 2021

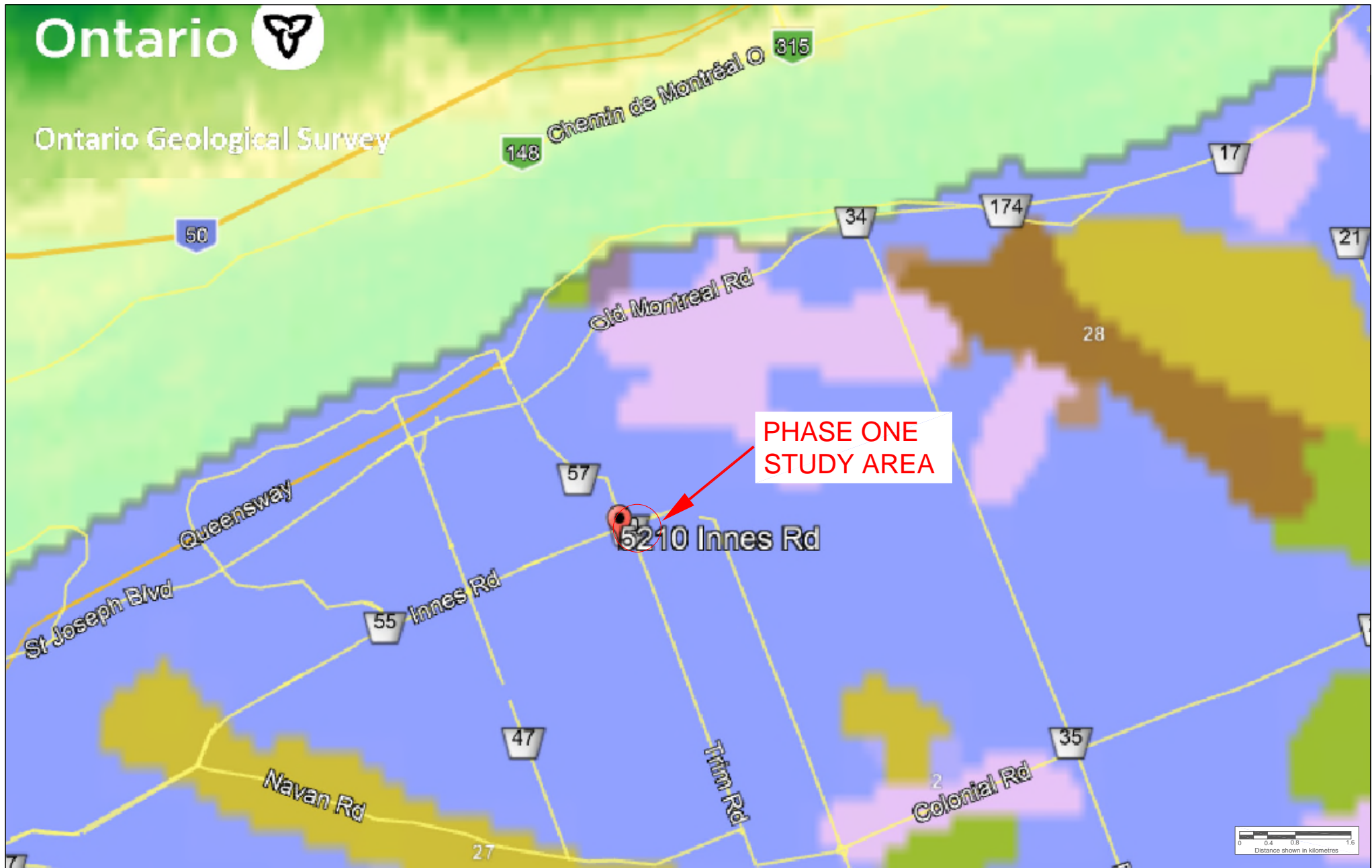
SCALE
AS SHOWN

FIGURE: C
Topographical Map.

Ontario



Ontario Geological Survey



Fisher Environmental Ltd.

400 Esna Park Dr., #15
Markham, Ontario
L3R 3K2

Tel: 905 475-7755
Fax: 905 475-7718

KEY PLAN



LEGEND

- 26** Glaciomarine and marine deposits: silt and clay basin and quiet water deposits.

PROJECT NAME AND ADDRESS

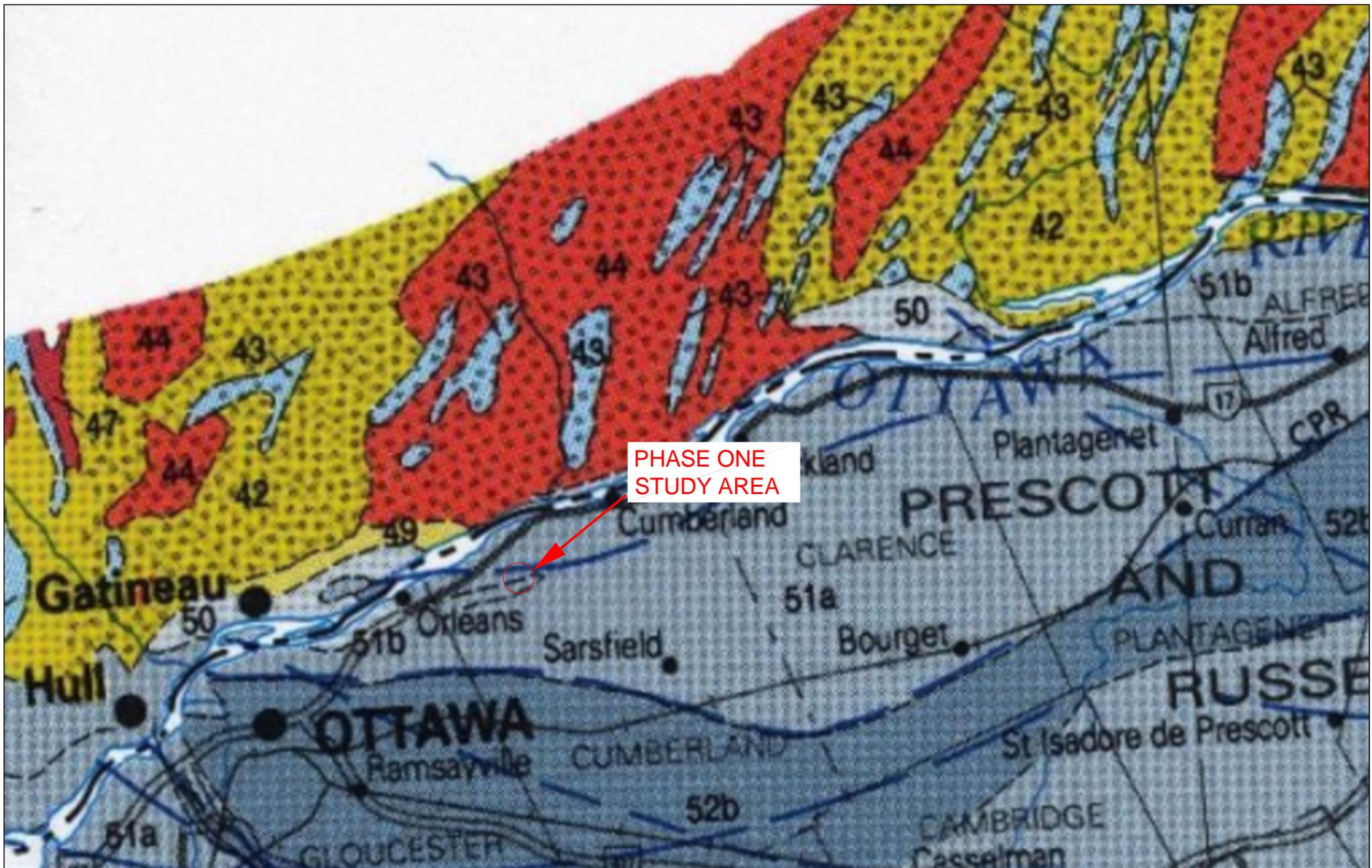
PHASE ONE ESA
5210 INNES ROAD,
OTTAWA, ON

PROJECT NO.
FE-P 21-10990

DATE
2 MARCH 2021

SCALE
NTS

FIGURE: D
Surficial
Geology Map.



Fisher
Environmental
Ltd.

400 Esna Park Dr., #15
Markham, Ontario
L3R 3K2

Tel: 905 475-7755
Fax: 905 475-7718

KEY PLAN



LEGEND



51a: Ottawa Group; Simcoe Group; Shadow Lake Formation;
51b: Chazy Group; Rockcliffe Formation.

PROJECT NAME AND ADDRESS

PHASE ONE ESA
5210 INNES ROAD,
OTTAWA, ON

PROJECT NO.
FE-P 21-10990

DATE
2 MARCH 2021

SCALE
As Shown

FIGURE: E

Bedrock
Geology.

Innes Road

Trim Road

Property Line (typ.)

BH4

TP08-10

TP08-9

TP08-8

TP08-6

LEGEND

- Hydro Pole
- ⊕ Borehole (With Monitoring Well)
- ⊞ Test Pit

Trim Depot/Storage for City of Ottawa


Fence (typ.)

Assessment Location Plan
Trim Road and Innes Road
Orleans, Ontario

 **O'CONNOR ASSOCIATES**

JOB NO.: 10-8326T00	DATE: 2009/07/22
FILE NO.: 8326S010	DWG. NO.: 3

REFERENCE: Site survey by Farley, Smith & Denis
Surveying Ltd., May 1, 2009. (File 92-09).



Original Scale 1:1000



APPENDIX D – CONCEPTUAL SITE MODEL PLANS



Fisher Environmental Ltd.

400 Esna Park Dr., #15
Markham, Ontario
L3R 3K2
Tel: 905 475-7755
Fax: 905 475-7718

KEY PLAN



LEGEND



PROPERTY BOUNDARY



PREDICTED GROUND WATER FLOW DIRECTION



POTENTIALLY CONTAMINATING ACTIVITIES



UNDERGROUND STORAGE TANK



ABOVE GROUND STORAGE TANK



REGISTERED WATER SUPPLY WELL LOCATION

PROJECT NAME AND ADDRESS

PHASE ONE ESA
5210 INNES ROAD,
OTTAWA, ONTARIO

PROJECT NO.
FE-P 21-10990

DATE
25 FEBRUARY 2021

SCALE AS SHOWN

FIGURE 1:
PHASE ONE CSM
SITE PLAN WITH
PHASE ONE STUDY
AREA

SHEET NO.

1