

Geotechnical  
Engineering

Environmental  
Engineering

Hydrogeology

Geological  
Engineering

Materials Testing

Building Science

**Paterson Group Inc.**

Consulting Engineers  
154 Colonnade Road South  
Ottawa (Nepean), Ontario  
Canada K2E 7J5

Tel: (613) 226-7381  
Fax: (613) 226-6344  
[www.patersongroup.ca](http://www.patersongroup.ca)

**patersongroup**

**Phase I - Environmental Site Assessment**

Cardinal Creek Village South  
Old Montreal Road  
Ottawa, Ontario

Prepared For

Tamarack Homes

August 16, 2021

Report: PE2392-4

---

## TABLE OF CONTENTS

EXECUTIVE SUMMARY.....	ii
1.0 INTRODUCTION.....	1
2.0 PROPERTY INFORMATION.....	2
3.0 SCOPE OF INVESTIGATION .....	3
4.0 RECORDS REVIEW .....	4
4.1 General.....	4
4.2 Environmental Source Information .....	4
4.3 Physical Setting Sources .....	7
5.0 SITE RECONNAISSANCE.....	10
5.1 General Requirements.....	10
5.2 Site Inspection Observations .....	10
6.0 REVIEW AND EVALUATION OF INFORMATION .....	12
6.1 Land Use History .....	12
6.2 Conceptual Site Model.....	12
7.0 CONCLUSION .....	14
7.1 Assessment.....	14
8.0 STATEMENT OF LIMITATIONS .....	15
9.0 REFERENCES.....	16

### List of Figures

Figure 1 - Key Plan  
Figure 2 - Topographic Map  
Drawing PE2392-5 - Site Plan  
Drawing PE2392-6 - Surrounding Land Use Plan

### List of Appendices

Appendix 1 Aerial Photographs  
Site Photographs

Appendix 2 MECP Freedom of Information Search Request  
MECP Water Well Records  
TSSA Correspondence  
City of Ottawa HLUI Request Form  
ERIS Database Report

Appendix 3 Qualifications of Assessors

## **EXECUTIVE SUMMARY**

### **Assessment**

Paterson Group was commissioned by Tamarack Homes to conduct a Phase I – Environmental Site Assessment (Phase I ESA) for the proposed Cardinal Creek Village south subdivision lands, consisting of properties addressed at 1296 & 1400 Old Montreal Road, in Lots 25, 26, and 27, Concession 1, in the former Township of Cumberland, now the City of Ottawa, Ontario. The purpose of this Phase I ESA was to research the past and current use of the subject site and study area as well as to identify any environmental concerns with the potential to have impacted the subject site.

According to the historical research, the subject site has historically been vacant or used for agricultural purposes. No environmental concerns were identified with respect to the historical use of the subject site.

The neighbouring lands in the vicinity of the subject site have historically been used for residential or agricultural purposes, with the exception of some commercial/industrial buildings further west of the subject site, outside of the Phase I study area.

Following the historical review, a site inspection was conducted to assess the present-day environmental conditions of the subject site. The subject site is currently largely vacant with a rock crushing operation and associated rock and granular piles occupying the western portion of the site. This is blast rock produced on the northern portion of Cardinal Creek that is being crushed and reused in the development. No environmental concerns were identified with respect to the current use of the subject site.

The neighbouring lands within the vicinity of the subject site were generally observed to be agricultural or used for residential purposes. No environmental concerns were identified with respect to the surrounding properties.

Based on the findings of this assessment, **it is our opinion that a Phase II - Environmental Site Assessment will not be required for the subject site.**

## **1.0 INTRODUCTION**

At the request of Tamarack Homes, Paterson Group (Paterson) conducted a Phase I – Environmental Site Assessment (Phase I ESA) for the proposed Cardinal Creek Village South Subdivision lands, in the City of Ottawa, Ontario. The development lands include properties addressed as 1296 & 1400 Old Montreal Road, in Lots 25, 26, and 27, Concession 1. The purpose of this Phase I ESA was to research the past and current use of the subject site and study area as well as to identify any environmental concerns with the potential to have impacted the subject site.

Paterson was engaged to conduct this Phase I ESA by Mr. Tim Lee of Tamarack Homes. Mr. Tim Lee can be reached by email at [tim.lee@tamarackhomes.com](mailto:tim.lee@tamarackhomes.com).

This report has been prepared specifically and solely for the above noted project which is described herein. It contains all our findings and results of the environmental conditions at this site.

This Phase I ESA report has been prepared in general accordance with Ontario Regulation 153/04, as amended under the Environmental Protection Act, and also complies with the requirements of CSA Z768-01. The conclusions presented herein are based on information gathered from a limited historical review and field inspection program. The findings of the Phase I ESA are based on a review of readily available geological, historical, and regulatory information, as well as a cursory review made at the time of the field assessment. The historical research relies on information supplied by others, such as local, provincial, and federal agencies, and was limited within the scope-of-work, time, and budget of the project herein.



## 2.0 PROPERTY INFORMATION

Address:	1296 & 1400 Old Montreal Road, Ottawa, Ontario.
Legal Description:	Part of Lots 25, 26, and 27, Concession 1, Formerly the Township of Cumberland, now in the City of Ottawa, Ontario.
Location:	The subject site is located on the south side of Old Montreal Road, just south of Cardinal Creek Drive and west of Cox County Road, in the City of Ottawa. Refer to Figure 1 – Key Plan for the site location.
Latitude and Longitude:	45° 29' 55.7772" N, 75° 27' 34.3404" W

### **Site Description:**

Configuration:	Irregular.
Site Area:	Approximately 98 ha.
Zoning:	RU (Rural) & RI15 Rural Institutional Zone
Current Uses:	The subject site is currently vacant and used for agricultural purposes.
Services:	The subject site is located within a mixed municipally serviced/privately serviced area.

### **3.0 SCOPE OF INVESTIGATION**

The scope of work for this Phase I – Environmental Site Assessment was as follows:

- Determine the historical activities on the subject site and study area by conducting a review of readily available records, reports, photographs, plans, mapping, databases, and regulatory agencies;
- Investigate the existing conditions present at the subject site and study area by conducting site reconnaissance;
- Conduct interviews with persons knowledgeable of current and historic operations on the subject property and, if warranted, neighbouring properties;
- Present the results of our findings in a comprehensive report in general accordance with the requirements of Ontario Regulation 269/11 amending O.Reg. 153/04 made under the Environmental Protection Act and in compliance with the requirements of CSA Z768-01;
- Provide a preliminary environmental site evaluation based on our findings;
- Provide preliminary remediation recommendations and further investigative work if contamination is suspected or encountered.

## **4.0 RECORDS REVIEW**

### **4.1 General**

#### **Phase I ESA Study Area Determination**

A radius of approximately 250 m was determined to be appropriate as a Phase I ESA study area for this assignment. Properties located outside of this 250 m radius are not considered to have had the potential to impact the subject site, based on their significant distance away from the site.

#### **First Developed Use Determination**

Based on a review of aerial photographs, the property has never been developed.

#### **City of Ottawa Street Directories**

Due to COVID restrictions and limited access, the City Directories are currently not available for the subject site and surrounding properties.

#### **Fire Insurance Plans**

Fire Insurance Plans (FIPs) are not available for the subject site or neighbouring properties.

### **4.2 Environmental Source Information**

#### **National Pollutant Release Inventory**

A search of the National Pollutant Release Inventory (NPRI) was conducted as part of this assessment. No records of any pollutant releases were identified for the subject site or for any properties situated within the Phase I study area.

#### **PCB Waste Storage Site Inventory**

A search of the national PCB waste storage site inventory was conducted as part of this assessment. According to the database, no PCB waste storage sites are located within 250m of the vicinity of the subject property.

#### **MECP Waste Disposal Site Inventory**

The Ontario Ministry of Environment, Conservation and Parks document entitled, "*Waste Disposal Site Inventory in Ontario, 1991*" was reviewed as part of this assessment. This document includes all recorded active and closed waste disposal sites, industrial manufactured gas plants, and coal tar distillation plants

situated in the Province of Ontario. A review of this document did not identify any relevant records pertaining to the subject site or for properties located within the Phase I study area.

### **MECP Coal Gasification Plant Inventory**

The Ontario Ministry of Environment, Conservation and Parks document entitled, "*Municipal Coal Gasification Plant Site Inventory, 1991*" was reviewed as part of this assessment. This document provides a reference to the locations of former plants with respect to the subject site. A review of this document did not identify any former coal gasification plants located on the subject site or within the Phase I study area.

### **MECP Brownfields Environmental Site Registry**

A search of the MECP Brownfields Environmental Site Registry was conducted as part of this assessment. No Records of Site Condition (RSCs) were identified in the database has having been filed for any properties within the Phase I study area.

### **MECP Instruments**

A request was submitted to the MECP Freedom of Information office for information with respect to certificates of approval, permits to take water, certificates of property use, or any other similar MECP issued instruments for the subject site. A response from the MECP had not been received prior to the issuance of this report.

### **MECP Submissions**

A request was submitted to the MECP Freedom of Information office for information with respect to reports related to environmental conditions for the subject site. A response from the MECP had not been received prior to the issuance of this report.

### **MECP Waste Management Records**

A request was submitted to the MECP Freedom of Information office for information with respect to waste management records for the subject site. A response from the MECP had not been received prior to the issuance of this report.

### **MECP Incident Reports**

A request was submitted to the MECP Freedom of Information office for information with respect to records concerning environmental incidents, orders, offences, spills, discharges of contaminants, or inspections maintained by the MECP for the subject site or neighbouring properties. A response from the MECP had not been received prior to the issuance of this report.

### **Areas of Natural Significance**

A search for areas of natural and scientific interest situated within the Phase I study area was conducted electronically via the Ontario Ministry of Natural Resources and Forestry (OMNRF) website. The search did not identify any natural features of areas of natural significance within the Phase I study area.

### **Technical Standards and Safety Authority (TSSA)**

The TSSA Fuels Safety Branch in Toronto was contacted electronically, as part of this assessment, to inquire about current and former underground fuel storage tanks, spills, and historical incidents for the subject site and neighbouring properties.

The response from the TSSA indicated that no records were identified pertaining to the subject site or the neighbouring properties. A copy of the correspondence with the TSSA is included in Appendix 2.

### **City of Ottawa Old Landfill Sites**

The document prepared by Golder Associates entitled, “*Old Landfill Management Strategy, Phase I - Identification of Sites, City of Ottawa*”, was reviewed as part of this assessment. No former landfill sites were identified on the subject site or within the Phase I study area.

### **City of Ottawa Historical Land Use Inventory (HLUI) Database**

As part of this assessment, a requisition form was submitted to the City of Ottawa to request information from the City’s Historical Land Use Inventory (HLUI) database for any environmental records pertaining to the subject site as well as any properties situated within the Phase I study area.

A response from the City had not been received prior to the issuance of this report. A copy of the response will be forwarded to the client should it contain any pertinent information. A copy of the submission request has been included in Appendix 2.

### **ERIS Database Report**

A database report, prepared by ERIS (Environmental Risk Information Services) Ltd., dated August 4, 2021, was acquired and reviewed as part of this assessment. The complete ERIS report has been included in Appendix 2.

*On-Site Records:*

The ERIS report identified eight (8) on-site records. One (1) certificate of approval, a borehole, an environmental compliance approval, an ERIS historical search and four (4) water wells. None of the records found pose an environmental risk to the subject site.

*Off-Site Records:*

The ERIS report identified forty-eight (48) records pertaining to properties located within a 250 m radius of the subject site. The off-site records identified in the ERIS report are listed for properties which are situated at a significant distance away, or are situated in a down-gradient or cross-gradient orientation, with respect to the subject site, and thus are not considered to pose an environmental concern.

### **Previous Engineering Reports**

- 'Phase I Environmental Site Assessment, Proposed Cardinal Creek Village Subdivision Lands, Old Montreal Road, Ottawa (Cumberland), Ontario', prepared by Paterson Group, dated November 13, 2013.

The original Phase I ESA (PE2392-3) was completed for a much larger tract of land than the current Phase I Property. Based on the findings of the Phase I ESA, no past or current environmental concerns were identified on the subject site. Two (2) off-site potentially contaminating activities (PCAs) were noted; however, based on their respective distances from the site, these PCAs did represent areas of potential environmental concern (APECs). A Phase II ESA was not recommended for the property.

Geotechnical investigations were conducted by Paterson in 2012, 2013, 2014, and 2021 for the current site. No signs of environmental contamination or deleterious fill material were observed throughout the course of the subsurface investigations.

## **4.3 Physical Setting Sources**

### **Aerial Photographs**

Historical air photos from the National Air Photo Library were reviewed in approximate ten (10) year intervals, commencing with the earliest available photograph. Based on the review, the following observations have been made:

- 1949 The subject site and adjacent properties are vacant cleared lands and appear to be used for agricultural purposes. Old Montreal Road and Cox Country Road are present north and east of the subject site. Two farmsteads can be seen within the immediate vicinity of the subject site. Farmsteads are present west and east of the subject site, along Old Montreal Road
- 1958 *(City of Ottawa Website)* No significant changes are apparent with respect to the subject and surrounding properties.
- 1976 *(City of Ottawa Website)* No significant changes are apparent with respect to the subject property. Multiple farmsteads have been developed west and east of the subject site, on the north and south sides of Old Montreal Road. Residential dwellings have also been constructed south of the subject site, at the Cox County Road and Wilhaven Road intersection. What appears to be a greenhouse business has been constructed northwest of the subject site, across Old Montreal Road. A laneway and possible residential structure are present north of the greenhouse business.
- 1991 *(City of Ottawa Website)* No significant changes are apparent with respect to the subject property. Residential dwellings have been constructed northeast and east of the subject site, across Old Montreal and Cox Country Roads.
- 2002 *(City of Ottawa Website)* No significant changes are apparent with respect to the subject property. What appears to be a communications tower is present at 1208 Old Montreal Road, west of the subject site. A residential dwelling has been constructed north of the subject site, at the Old Montreal and Cox Country Roads intersection. Additional greenhouses have been constructed northwest of the subject site. Additions have been made to the farmstead further south of the subject site.
- 2011 *(City of Ottawa Website)* No significant changes are apparent with respect to the subject site. A building has been constructed west of the subject site, on the north side of Old Montreal Road. A residential

building has been constructed immediately to the west of the subject site.

2019 (City of Ottawa Website) The site is now occupied by blast rock piles from Cardinal Creek north. Famillie-Laporte Avenue is now present north of the subject site. Residential dwellings have been constructed north, northwest, and southwest of the subject site.

Copies of selected aerial photographs reviewed are included in Appendix 1.

### **Geological Maps**

The Geological Survey of Canada website on the Urban Geology of the National Capital Area was reviewed as part of this assessment. Based on the available information, the bedrock in the area of the subject site consists of limestone of the Bobcaygeon formation, whereas the surficial geology consists of Paleozoic bedrock, with an overburden thickness ranging from approximately 0 to 15m.

### **Topographic Maps**

A topographic map was reviewed from the Natural Resources Canada – The Atlas of Canada website as part of this assessment. The regional topography in the general area of the subject site slopes down towards the northwest, in the direction of the Ottawa River. An illustration of the referenced topographic map is presented on Figure 2 – Topographic Map, appended to this report.

### **Physiographic Maps**

A physiographic map was reviewed from the Natural Resources Canada – The Atlas of Canada website, as a part of this assessment. According to the publication and mapping information, the subject site is situated within the St. Lawrence Lowlands. According to the description provided: *“The lowlands are plain-like areas that were affected by the Pleistocene glaciations and are therefore covered by surficial deposits and other features associated with the ice sheets.”* The subject site is specifically located within the Central St. Lawrence Lowland area, which is rarely more than 150 m above sea level.

### **Water Bodies**

The Ottawa River is located approximately 1km north of the subject property. Cardinal Creek runs north to the Ottawa River to the west of the site.

### **MECP Water Well Records**



A search of the MECPs website for all drilled well records within a 250 m radius of the subject site was conducted as part of this assessment. The search identified four (4) well records onsite and sixteen (16) well records within the Phase I study area. These records pertain to wells installed from 1952 to 2012 and used for water supply, domestic potable wells and monitoring purposes.

According to the well records, the overburden stratigraphy in the area of the subject site generally consists of clay, gravel and boulders. Bedrock, consisting of limestone, was typically encountered at a depth of approximately 3m to 25m below ground surface. A copy of the aforementioned well records has been included in Appendix 2.

## **5.0 SITE RECONNAISSANCE**

### **5.1 General Requirements**

An inspection was conducted for the subject site on August 9, 2021, between 1:00 PM and 2:00 PM. Weather conditions were cloudy, with a temperature of approximately 30°C. Mr. Mohammed Ramadan, from the Environmental Department of Paterson Group, conducted the inspection. In addition to the subject site, the uses of neighbouring properties within the Phase I study area were also assessed at the time of the site inspection.

### **5.2 Site Inspection Observations**

#### **Site Description**

The subject site is largely vacant with the exception of a blast rock crushing operation and associated rock and gravel piles. The remainder of the property consists of light vegetation and trees.

The site and regional topography appear to slope down to the northwest, in the direction of Ottawa River.

Water drainage on the subject site occurs primarily via infiltration throughout the property. No ponded water, stressed vegetation, surficial staining, or any other indications of potential sub-surface contamination were observed on the subject site at time of the site inspection.

A depiction of the subject site is illustrated on Drawing PE2392-5 – Site Plan, in the Figures section of this report.

#### **Potential Environmental Concerns**

**Transformer Oil and Polychlorinated Biphenyls (PCBs)**

No concerns were identified with respect to PCBs or transformer oil on the subject site.

**Hazardous Materials and Unidentified Substances**

No hazardous materials, unidentified substances, spills, surficial staining, abnormal odours, or indications of potential sub-surface contamination were observed on the exterior of the subject site at the time of the site inspection.

**Fuels and Chemical Storage**

No chemical storage areas, vent and fill pipes, above ground storage tanks (ASTs), or signs of underground storage tanks (USTs) were observed on the exterior of the subject site at the time of the site inspection.

**Waste Management**

No environmental concerns were identified with respect to waste management practices on the subject site.

**Neighbouring Properties**

Land use adjacent to the subject site was observed as follows:

*North:* Old Montreal Road, followed by vacant lands and residential dwellings;

*South:* Vacant/agricultural lands;

*East:* Cox Country Road, followed by residential dwellings;

*West:* Residential dwellings.

Current land use and potentially contaminating activities in the Phase I Study Area are illustrated Drawing PE2392-6 – Surrounding Land Use Plan, appended to this report.

## **6.0 REVIEW AND EVALUATION OF INFORMATION**

### **6.1 Land Use History**

Based on a review of aerial photographs, the property has never been developed.

#### **Potentially Contaminating Activities (PCAs)**

No potentially contaminating activities were identified on the subject site or within the Phase I study area.

#### **Areas of Potential Environmental Concern (APECs)**

No areas of potential environmental concern were identified on the subject site.

#### **Contaminants of Potential Concern (CPCs)**

No contaminants of potential concern were identified on the subject site.

### **6.2 Conceptual Site Model**

#### **Water Bodies**

The Ottawa River is located approximately 1km north of the subject property. Cardinal Creek runs north to the Ottawa River to the west of the site.

#### **Geological and Hydrogeological Setting**

The Geological Survey of Canada website on the Urban Geology of the National Capital Area was reviewed as part of this assessment. Based on the available information, the bedrock in the area of the subject site consists of limestone of the Bobcaygeon formation, whereas the surficial geology consists of Paleozoic bedrock, with an overburden thickness ranging from approximately 0 to 15m.

Groundwater is anticipated to flow in a northwestern direction.

#### **Areas of Natural Significance**

No areas of natural significance were identified on the subject site or within the Phase I study area.

#### **Drinking Water Wells**

A search of the MECPs website for all drilled well records within a 250 m radius of the subject site was conducted as part of this assessment. The search identified four (4) well records onsite and sixteen (16) well records within the Phase I study

area. These records pertain to wells installed from 1952 to 2012 and used for water supply, domestic potable wells and monitoring purposes.

### **Neighbouring Land Use**

Neighbouring land use within the Phase I study area consists mainly of residential dwellings and agricultural lands.

### **Potentially Contaminating Activities and Areas of Potential Environmental Concern**

As per Section 7.1, no potentially contaminating activities (PCAs) resulting in areas of potential environmental concern (APECs) were identified with respect to the subject site or within the Phase I study area.

### **Contaminants of Potential Concern**

No contaminants of potential concern were identified on the subject site.

### **Assessment of Uncertainty and/or Absence of Information**

The information available for review as part of the preparation of this Phase I ESA is considered to be sufficient to conclude that there are no PCAs or APECs associated with the subject site. The absence of any PCAs was confirmed by a variety of independent sources, and as such, the conclusions of this report are not affected by uncertainty which may be present with respect to the individual sources.

## 7.0 CONCLUSION

### 7.1 Assessment

Paterson Group was commissioned by Tamarack Homes to conduct a Phase I – Environmental Site Assessment (Phase I ESA) for the proposed Cardinal Creek Village south subdivision lands, consisting of properties addressed at 1296 & 1400 Old Montreal Road, in Lots 25, 26, and 27, Concession 1, in the former Township of Cumberland, now the City of Ottawa, Ontario. The purpose of this Phase I ESA was to research the past and current use of the subject site and study area as well as to identify any environmental concerns with the potential to have impacted the subject site.

According to the historical research, the subject site has historically been vacant or used for agricultural purposes. No environmental concerns were identified with respect to the historical use of the subject site.

The neighbouring lands in the vicinity of the subject site have historically been used for residential or agricultural purposes, with the exception of some commercial/industrial buildings further west of the subject site, outside of the Phase I study area.

Following the historical review, a site inspection was conducted to assess the present-day environmental conditions of the subject site. The subject site is currently largely vacant with a rock crushing operation and associated rock and granular piles occupying the western portion of the site. This is blast rock produced on the northern portion of Cardinal Creek that is being crushed and reused in the development. No environmental concerns were identified with respect to the current use of the subject site.

The neighbouring lands within the vicinity of the subject site were generally observed to be agricultural or used for residential purposes. No environmental concerns were identified with respect to the surrounding properties.

Based on the findings of this assessment, **it is our opinion that a Phase II - Environmental Site Assessment will not be required for the subject site.**


## 8.0 STATEMENT OF LIMITATIONS

This Phase I – Environmental Site Assessment report has been prepared in general accordance with O.Reg. 153/04, as amended, and meets the requirements of CSA Z768-01. The conclusions presented herein are based on information gathered from a limited historical review and field inspection program. The findings of the Phase I ESA are based on a review of readily available geological, historical, and regulatory information as well as a cursory review made at the time of the field assessment. The historical research relies on information supplied by others, such as local, provincial, and federal agencies and was limited within the scope-of-work, time, and budget of the project herein.

Should any conditions be encountered at the subject site and/or historical information that differ from our findings, we request that we be notified immediately in order to allow for a reassessment.

This report was prepared for the sole use of Tamarack Homes. Permission and notification from Tamarack Homes and Paterson Group will be required prior to the release of this report to any other party.

### Paterson Group Inc.



Mohammed Ramadan, B.Sc.



Mark S. D'Arcy, P.Eng., QP<sub>ESA</sub>



### Report Distribution:

- Tamarack Homes.
- Paterson Group Inc.

## 9.0 REFERENCES

### Federal Records

- Natural Resources Canada: Air Photo Library.
- Natural Resources Canada: The Atlas of Canada.
- Geological Survey of Canada: Surficial and Subsurface Mapping.
- Environment Canada: National Pollutant Release Inventory.
- National PCB Waste Storage Site Inventory.
- National Archives of Canada.

### Provincial Records

- MECP: Freedom of Information and Privacy Office.
- MECP: Municipal Coal Gasification Plant Site Inventory, 1991.
- MECP: Waste Disposal Site Inventory, 1991.
- MECP: Brownfields Environmental Site Registry.
- MECP: Water Well Inventory.
- Office of Technical Standards and Safety Authority, Fuels Safety Branch.
- Ministry of Natural Resources and Forestry Areas of Natural Significance.
- Chapman, L.J., and Putnam, D.F., 1984: 'The Physiography of Southern Ontario, Third Edition', Ontario Geological Survey Special Volume 2.

### Municipal Records

- City of Ottawa: eMap website.
- City of Ottawa: Historical Land Use Inventory Database
- City of Ottawa: document entitled, "Old Landfill Management Strategy, Phase I – Identification of Sites", prepared by Golder Associates, 2004.

### Local Information Sources

- Personal Interviews.

### Public Information Sources

- ERIS Database Report.
- Google Earth.
- Google Maps/Street View.

# **FIGURES**

**FIGURE 1 – KEY PLAN**

**FIGURE 2 – TOPOGRAPHIC MAP**

**DRAWING PE2392-5 – SITE PLAN**

**DRAWING PE2392-6 – SURROUNDING LAND USE PLAN**





FIGURE 1  
KEY PLAN

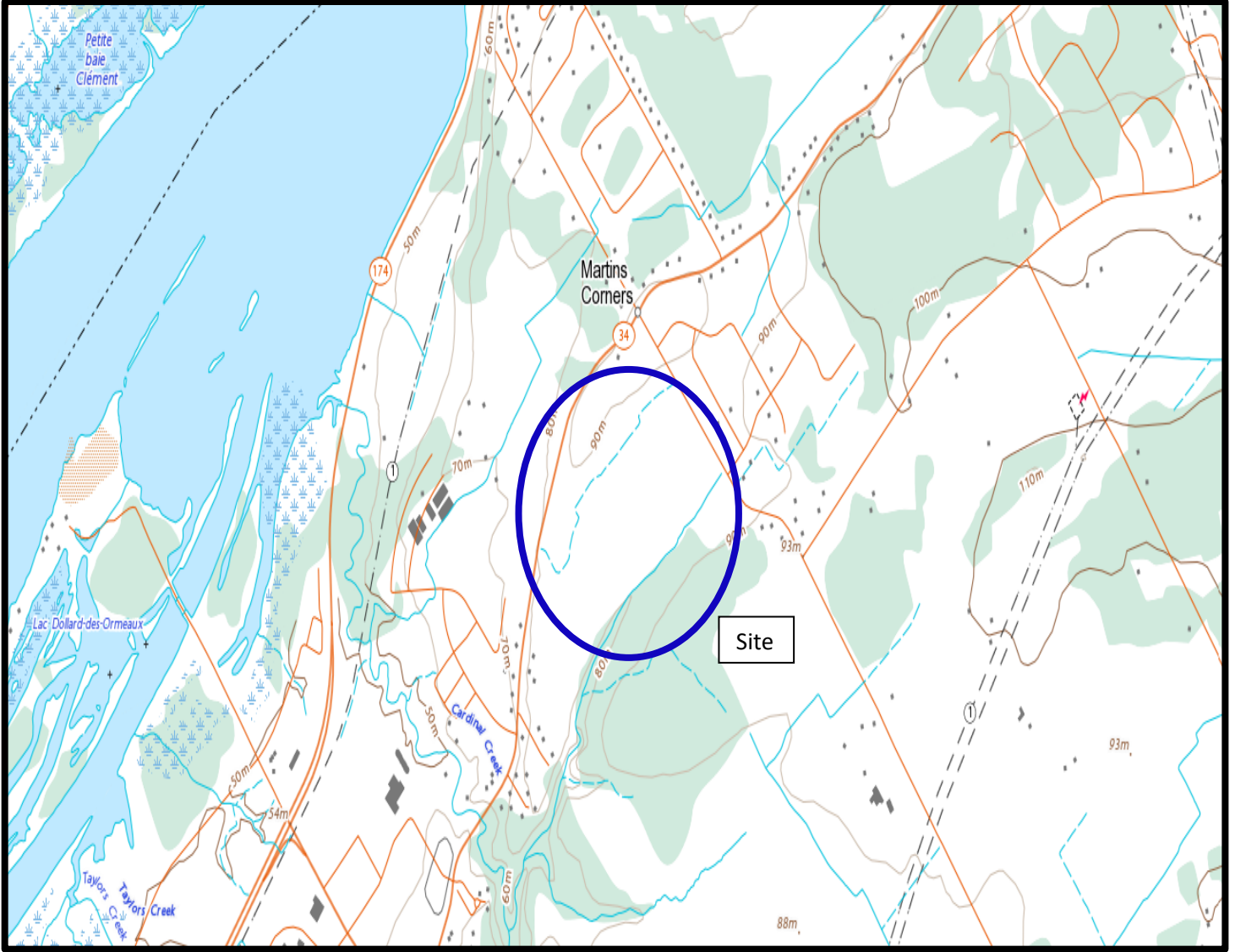
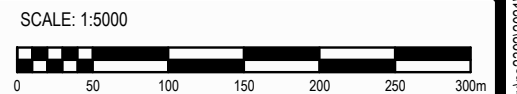
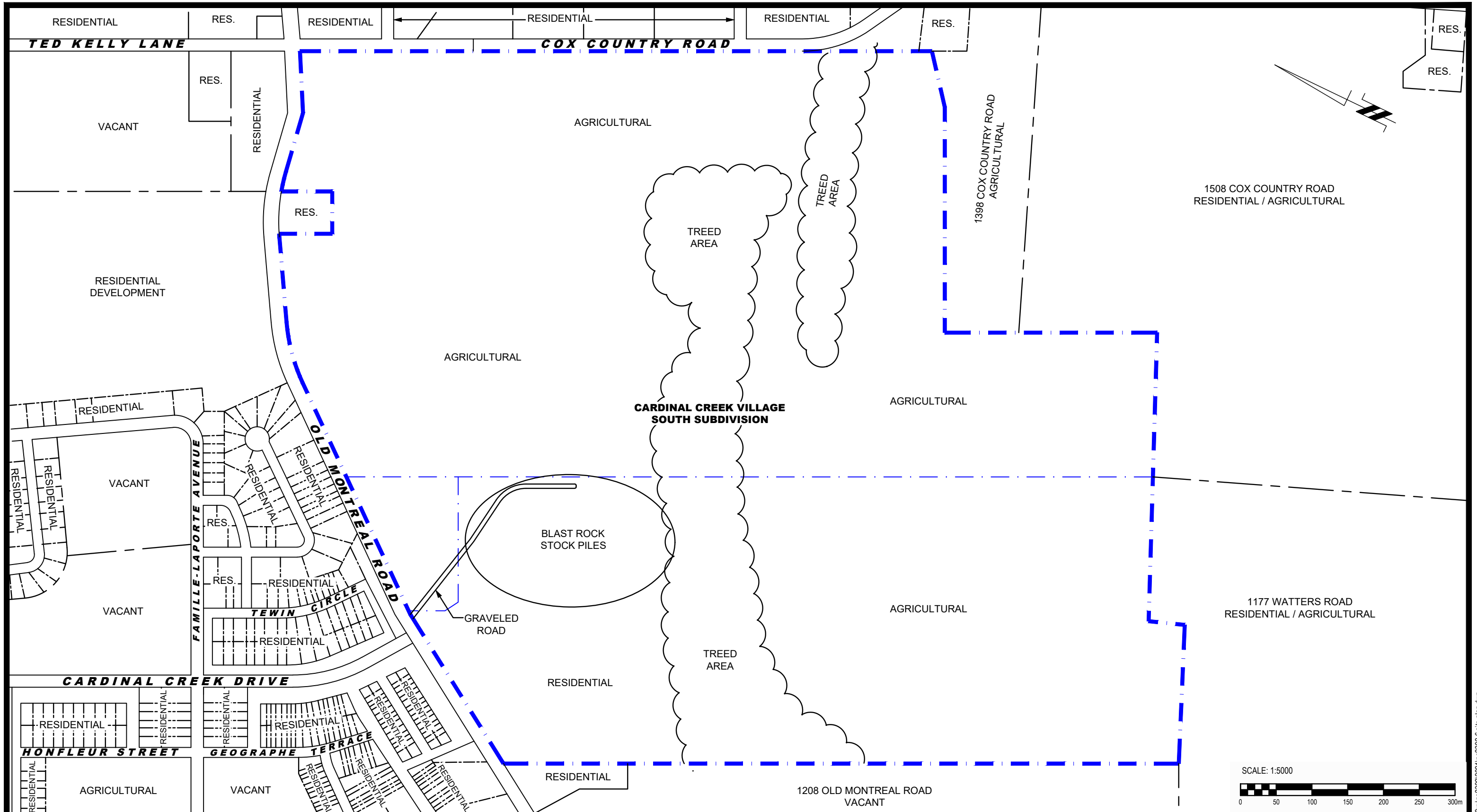


FIGURE 2  
TOPOGRAPHIC MAP



**patersongroup**  
consulting engineers

154 Colonnade Road South  
Ottawa, Ontario K2E 7J5  
Tel: (613) 226-7381 Fax: (613) 226-6344

NO.	REVISIONS	DATE	INITIAL

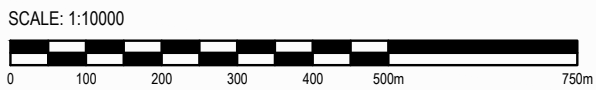
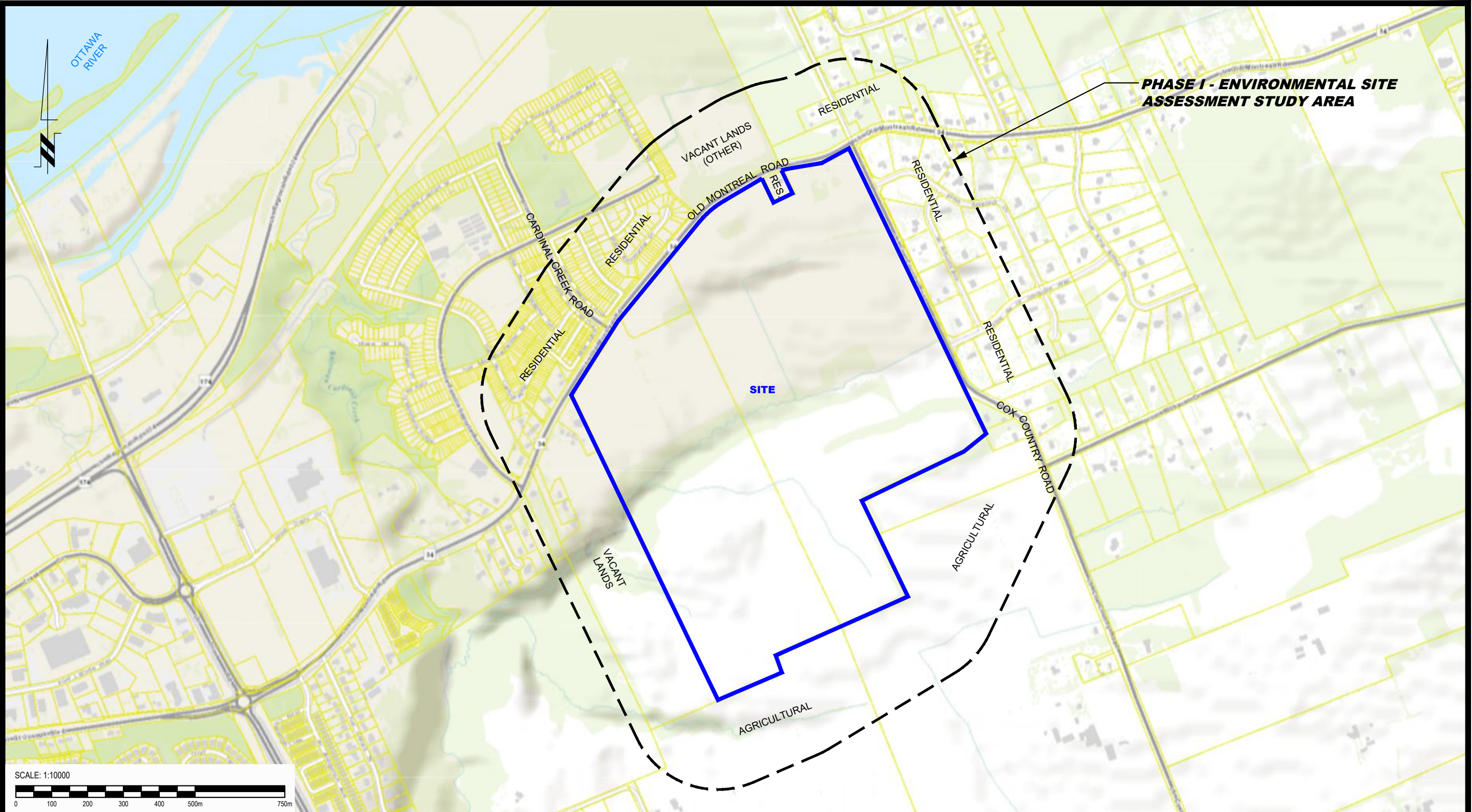
**TAGGART HOMES**  
**PHASE I - ENVIRONMENTAL SITE ASSESSMENT**  
**CARDINAL CREEK VILLAGE - SOUTH SUBDIVISION**

CUMBERLAND, ONTARIO

**SITE PLAN**

Scale:	1:5000	Date:	08/2021
Drawn by:	JM	Report No.:	PE2392-4
Checked by:	MR	Dwg. No.:	<b>PE2392-6</b>
Approved by:	MSD	Revision No.:	





**patersongroup**  
consulting engineers

154 Colonnade Road South  
Ottawa, Ontario K2E 7J5  
Tel: (613) 226-7381 Fax: (613) 226-6344

NO.	REVISIONS	DATE	INITIAL

**TAGGART HOMES**  
**PHASE I - ENVIRONMENTAL SITE ASSESSMENT**  
**CARDINAL CREEK VILLAGE - SOUTH SUBDIVISION**

CUMBERLAND, ONTARIO

Title: **SURROUNDING LAND USE PLAN**


Scale:	1:10000	Date:	08/2021
Drawn by:	JM	Report No.:	PE2392-4
Checked by:	MR	Dwg. No.:	<b>PE2392-7</b>
Approved by:	MSD	Revision No.:	



# **APPENDIX 1**

**AERIAL PHOTOGRAPHS**

**SITE PHOTOGRAPHS**



AERIAL PHOTOGRAPH  
1949



AERIAL PHOTOGRAPH  
1958





AERIAL PHOTOGRAPH  
1976





AERIAL PHOTOGRAPH  
1991





AERIAL PHOTOGRAPH  
2002





AERIAL PHOTOGRAPH  
2011





AERIAL PHOTOGRAPH  
2019

## Site Photographs

PE2392

Proposed Cardinal Creek Village Subdivision Lands, Ottawa, Ontario

August 9, 2021



Photograph 1: View of the eastern portion of the subject site, facing west.



Photograph 2: View of the southern portion of the subject site, facing northwest.

# **APPENDIX 2**

**MECP FREEDOM OF INFORMATION SEARCH REQUEST**

**MECP WATER WELL RECORDS**

**TSSA CORRESPONDENCE**

**CITY OF OTTAWA HLUI REQUEST FORM**

**ERIS DATABASE REPORT**



## Freedom of Information Request

This form is for requesting documents which are in the Ministry's files on environmental concerns related to properties. Please refer to the guide on completion and use of this form. Our fax no. is (416) 314-4285.

Requester Data			For Ministry Use Only	
Name, Company Name, Mailing Address and Email Address of Requester Mohammed Ramadan Paterson Group Inc. 154 Colonnade Road Ottawa, ON K2E 7J5 Email address: mramadan@patersongroup.ca			FOI Request No.	Date Request Received
Telephone/Fax Nos. Tel. 613-226-7381 Fax 613-226-6344			Fee Paid <input type="checkbox"/> ACCT <input type="checkbox"/> CHQ <input type="checkbox"/> VISA/MC <input type="checkbox"/> CASH	
Your Project/Reference No. PE2392	Signature/Print /Name of Requester Mohammed Ramadan		<input type="checkbox"/> CNR <input type="checkbox"/> ER <input type="checkbox"/> NOR <input type="checkbox"/> SWR <input type="checkbox"/> WCR <input type="checkbox"/> SAC <input type="checkbox"/> IEB <input type="checkbox"/> EAA <input type="checkbox"/> EMR <input type="checkbox"/> SWA	
Request Parameters				
Municipal Address / Lot, Concession, Geographic Township ( <b>Municipal address essential for cities, towns or regions</b> ) Vacant Land on Old Montreal Road, Ottawa, Ontario - Concession: 1 - Lots: 25, 26, and 27 & Concession: 8 - Lot D				
Present Property Owner(s) and Date(s) of Ownership Tamarack Homes				
Previous Property Owner(s) and Date(s) of Ownership				
Present/Previous Tenant(s), (if applicable)				
Search Parameters			Specify Year(s) Requested	
<i>Files older than 2 years may require \$60.00 retrieval cost. There is no guarantee that records responsive to your request will be located.</i>				
Environmental concerns (General correspondence, occurrence reports, abatement)			all	
Orders			all	
Spills			all	
Investigations/prosecutions ► Owner <b>AND</b> tenant information must be provided			all	
Waste Generator number/classes			all	
Certificates of Approval ► Proponent information must be provided				
1985 and prior records are searched manually. <b>Search fees in excess of \$300.00</b> could be incurred, depending on the types and years to be searched. Specify Certificates of Approval number(s) (if known). <b>If supporting documents are also required, mark SD box</b> and specify type e.g. maps, plans, reports, etc.				
			SD	Specify Year(s) Requested
air - emissions				1986-present
water - mains, treatment, ground level, standpipes & elevated storage, pumping stations (local & booster)				1986-present
sewage - sanitary, storm, treatment, stormwater, leachate & leachate treatment & sewage pump stations				1986-present
waste water - industrial discharges				1986-present
waste sites - disposal, landfill sites, transfer stations, processing sites, incinerator sites				1986-present
waste systems - PCB destruction, mobile waste processing units, haulers: sewage, non-hazardous & hazardous waste				1986-present
pesticides - licenses				1986-present





# WATER WELL RECORD

310/40

1. PRINT ONLY IN SPACES PROVIDED  
2. CHECK  CORRECT BOX WHERE APPLICABLE

11

1512412

MUNICIP. 1512412

CON. OF

22 23 24

COUNTY OR DISTRICT: [REDACTED] TOWNSHIP, BOROUGH, CITY, TOWN, VILLAGE: **Cumberland** CON., BLOCK, TRACT, SURVEY, ETC.: **1 OF** LOT 25-27: **024**

DATE COMPLETED: 48-53

**R. R. 1, Cumberland, Ont.** DAY: **03** MO: **07** YR: **72**

NG: **38750** RC: **4** ELEVATION: **2290** RC: **5** BASIN CODE: **25**

### LOG OF OVERBURDEN AND BEDROCK MATERIALS (SEE INSTRUCTIONS)

GENERAL COLOUR	MOST COMMON MATERIAL	OTHER MATERIALS	GENERAL DESCRIPTION	DEPTH - FEET	
				FROM	TO
grey	hardpan			0	7
brown	rust slate			7	20
blue	rock			20	60
grey	limestone			60	212

31: 0001214 0020019 0000320 0212215

32: [REDACTED]

#### 41 WATER RECORD

WATER FOUND FEET	KIND OF WATER			
0212	1 <input checked="" type="checkbox"/> FRESH	2 <input type="checkbox"/> SALTY	3 <input type="checkbox"/> SULPHUR	4 <input type="checkbox"/> MINERAL
15-18	1 <input type="checkbox"/> FRESH	2 <input type="checkbox"/> SALTY	3 <input type="checkbox"/> SULPHUR	4 <input type="checkbox"/> MINERAL
20-23	1 <input type="checkbox"/> FRESH	2 <input type="checkbox"/> SALTY	3 <input type="checkbox"/> SULPHUR	4 <input type="checkbox"/> MINERAL
25-28	1 <input type="checkbox"/> FRESH	2 <input type="checkbox"/> SALTY	3 <input type="checkbox"/> SULPHUR	4 <input type="checkbox"/> MINERAL
30-33	1 <input type="checkbox"/> FRESH	2 <input type="checkbox"/> SALTY	3 <input type="checkbox"/> SULPHUR	4 <input type="checkbox"/> MINERAL

#### 51 CASING & OPEN HOLE RECORD

INSIDE DIAM. INCHES	MATERIAL	WALL THICKNESS INCHES	DEPTH - FEET	
			FROM	TO
06	1 <input checked="" type="checkbox"/> STEEL	250	0	212
17-18	2 <input type="checkbox"/> GALVANIZED			0023
24-25	3 <input type="checkbox"/> CONCRETE			0212
	4 <input type="checkbox"/> OPEN HOLE			

#### SCREEN

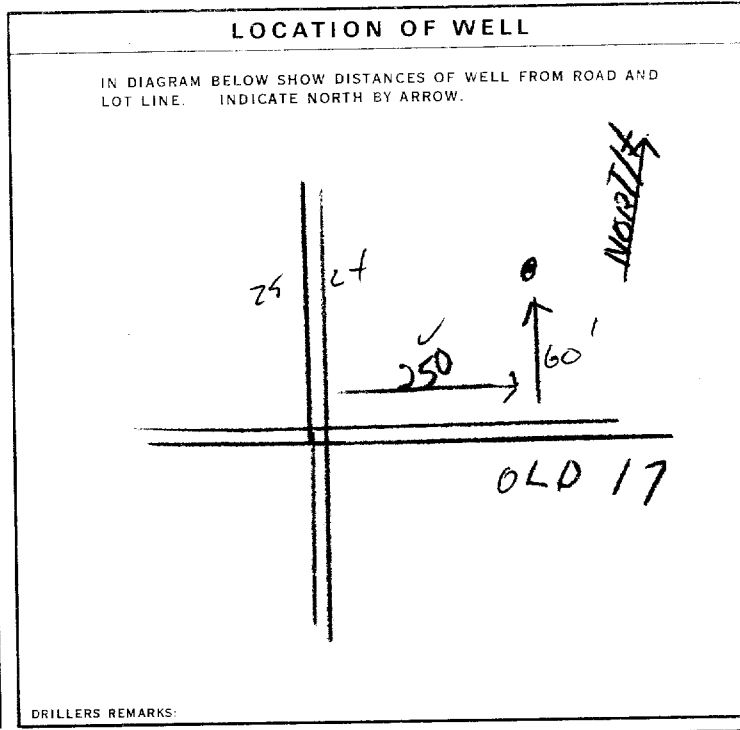
SIZE(S) OF OPENING (SLOT NO.)	DIAMETER	LENGTH
	INCHES	FEET
		DEPTH TO TOP OF SCREEN
		FEET

#### 61 PLUGGING & SEALING RECORD

DEPTH SET AT - FEET	MATERIAL AND TYPE
FROM TO	(CEMENT GROUT, LEAD PACKER, ETC.)
10-13 14-17	
18-21 22-25	
26-29 30-33	

#### 71 PUMPING TEST

PUMPING TEST METHOD	PUMPING RATE	DURATION OF PUMPING
1 <input type="checkbox"/> PUMP 2 <input checked="" type="checkbox"/> BAILER	0006 GPM	02 HOURS 00 MINS
STATIC LEVEL	WATER LEVELS DURING	
100 FEET	15 MINUTES: 160 FEET	30 MINUTES: 158 FEET
IF FLOWING, GIVE RATE	45 MINUTES: 160 FEET	60 MINUTES: 160 FEET
RECOMMENDED PUMP TYPE	RECOMMENDED PUMP SETTING	RECOMMENDED PUMPING RATE
<input type="checkbox"/> SHALLOW <input type="checkbox"/> DEEP	200 FEET	0006 GPM



#### FINAL STATUS OF WELL

1  WATER SUPPLY 5  ABANDONED, INSUFFICIENT SUPPLY  
 2  OBSERVATION WELL 6  ABANDONED, POOR QUALITY  
 3  TEST HOLE 7  UNFINISHED  
 4  RECHARGE WELL

#### WATER USE

1  DOMESTIC 5  COMMERCIAL  
 2  STOCK 6  MUNICIPAL  
 3  IRRIGATION 7  PUBLIC SUPPLY  
 4  INDUSTRIAL 8  COOLING OR AIR CONDITIONING  
 9  NOT USED

#### METHOD OF DRILLING

1  CABLE TOOL 6  BORING  
 2  ROTARY (CONVENTIONAL) 7  DIAMOND  
 3  ROTARY (REVERSE) 8  JETTING  
 4  ROTARY (AIR) 9  DRIVING  
 5  AIR PERCUSSION

#### CONTRACTOR

NAME OF WELL CONTRACTOR: **G. Charbonneau, Diamond & Cable Drilling** LICENCE NUMBER: **055**  
 ADDRESS: **R. R. 2, Box 194, Orleans, Ontario**  
 NAME OF DRILLER OR BORER: **Leo Bourgeois** LICENCE NUMBER:  
 SIGNATURE OF CONTRACTOR: *Leo Bourgeois* SUBMISSION DATE: DAY **3** MO. **7** YR. **72**

#### OFFICE USE ONLY

DATA SOURCE: **1** CONTRACTOR: **1504** DATE RECEIVED: **240473**  
 DATE OF INSPECTION: INSPECTOR: **K**  
 REMARKS: **P K**  
**WI**



UTM 18Z 464 310 E  
 9R 5038 825 N  
 Elev 9  
 Conc 10 24 15  
 Basin 2 5 4



1513109

56 No 754

**RECEIVED**  
 APR - 3 1952  
 GEOLOGICAL BRANCH  
 DEPARTMENT of MINES

The Well Drillers Act  
 Department of Mines, Province of Ontario

# Water Well Record

*Road crosses*  
 ↑ QF. Cont lot 24  
 Township, Village, Town or City... Cumberland  
 Town or City).....  
 s..... Cumberland Ont.  
 Date Completed... 12 / 12 / 52 Cost of well (excluding pump).....

## Pipe and Casing Record

## Pumping Test

Casing diameter(s)..... <u>4"</u>	Date... <u>Feb 12</u>
Length(s) of casing(s)..... <u>20'</u>	Static level... <u>14 feet</u>
Type of screen.....	Pumping level... <u>14 feet</u>
Length of screen.....	Pumping rate... <u>200 gals</u>
Distance from top of screen to ground level.....	Duration of test... <u>1/2 test</u>
Is well a gravel-wall type?.....	Distance from cylinder or bowls to ground level.....

## Water Record

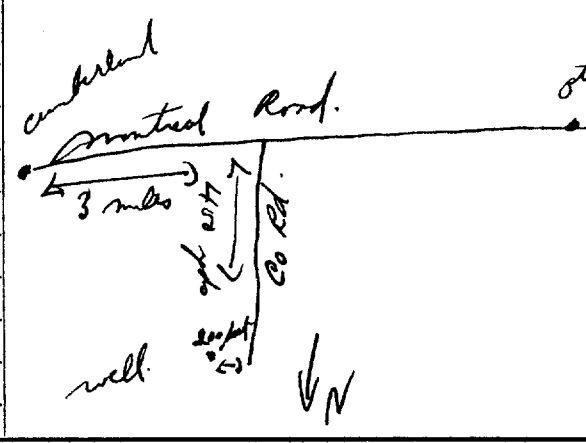
Kind (fresh or mineral)..... <u>fresh</u>	Depth(s) to Water Horizon(s)	Kind of Water	No. of Feet Water Rises
Quality (hard, soft, contains iron, sulphur, etc.)..... <u>hard</u>			
Appearance (clear, cloudy, coloured)..... <u>clear</u>	<u>92'</u>	<u>fresh</u>	<u>78 feet</u>
For what purpose(s) is the water to be used?..... <u>domestic</u>			
How far is well from possible source of contamination?..... <u>75 feet</u>			
What is the source of contamination?..... <u>septic tank</u>			
Enclose a copy of any mineral analysis that has been made of water.....			

## Well Log

Overburden and Bedrock Record	From	To
	0 ft.	...ft.
	<u>-1</u>	<u>20</u>
<u>1 to 20 feet sandstone</u>		
<u>20 to 92 feet Black limestone</u>	<u>20</u>	<u>92</u>

## Location of Well

In diagram below show distances of well from road and lot line. Indicate north by arrow.



Situation: Is well on upland, in valley, or on hillside?..... level  
 Drilling Firm..... Gordon & McMillan  
 Address..... 488 Mac Lane st  
 Name of Driller..... Mr. Moses Perand Address..... 427 Clarence  
 Date..... Feb 12/52 Licence Number.....  
 Signature of Licensee..... Gordon & McMillan per Mr. M. P.

UTM 182 464520 E

5R 510386910 N

Elev. 5R 031010


Basin 24

O.F. Con I Rot 24



ONTARIO

The Well Drillers Act  
Department of Mines, Province of Ontario



755

1513110

# Water Well Record

County or District Russell Tp. Cumberland Cont. 7 Lot. 24 Pt. Lot. 3  
Edwards Cumberland Acres             
(including pump)           

## Type and Casing Record

## Pumping Test

Casing diameter(s) <u>5"</u>	Date <u>          </u>
Length(s) of casing(s) <u>9</u>	Developed Capacity <u>          </u>
Length of screen <u>          </u>	Duration of Test <u>3 hrs</u>
Type of screen <u>          </u>	Pumping Rate <u>250</u>
Type of pump <u>          </u>	Drawdown <u>3.5</u>
Capacity of pump <u>          </u>	Static level of completed well <u>1.1 feet</u>
Depth of pump setting <u>          </u>	Is well a gravel-wall type? <u>          </u>

## Water Record

Kind (fresh or mineral) <u>fresh</u>	Depth(s) to Water Horizon(s) <u>90'</u>	Kind of Water <u>          </u>	No. of Feet Water Rises <u>79</u>
Quality (hard, soft, contains iron, sulphur etc.) <u>hard</u>			
Appearance (clear, cloudy, coloured) <u>clear</u>			
For what purpose(s) is the water to be used? <u>home</u>			
How far is well from possible source of contamination? <u>10 feet</u>			
What is source of contamination? <u>septic</u>			
Enclose a copy of any mineral analysis that has been made of water <u>          </u>			

## Well Log

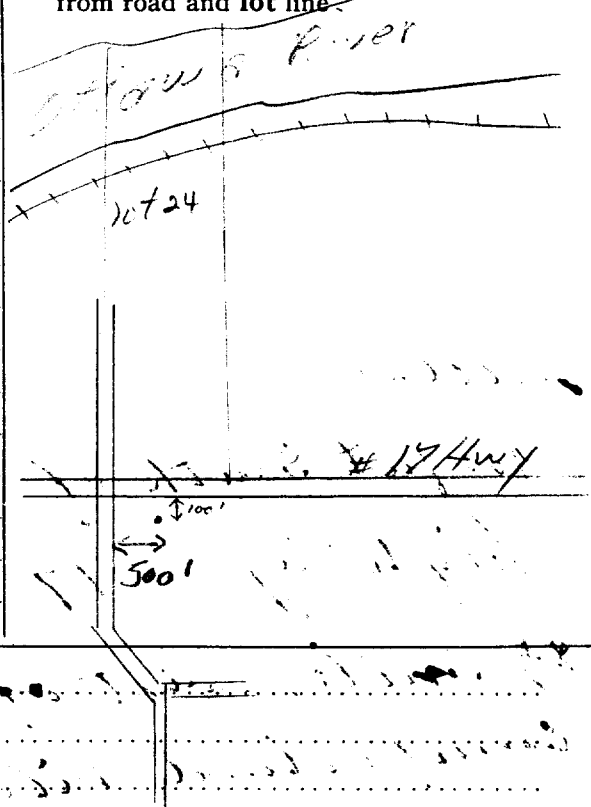
### Drift and Bedrock Record

From To  
0 ft. ....ft.

<u>Blue clay</u>	<u>1</u>	<u>5</u>
<u>gray limestone</u>		<u>90</u>

## Location of Well

In diagram below show distances of well from road and lot line.



Situation: Is well on upland, in valley, or on hillside?           

Drilling Firm M. C. Cherry

Address           

Recorded by            Address           

Date Sept 14 Licence Number 365



Ontario

City of Toronto - B 21  
31-G/11-U

# WATER WELL RECORD

1. PRINT ONLY IN SPACES PROVIDED  
2. CHECK  CORRECT BOX WHERE APPLICABLE

1514504      15011      02A

11      10      14      22      23      24


COUNTY OR DISTRICT: **Carleton**      TOWNSHIP, BOROUGH, CITY, TOWN, VILLAGE: **Cumberland**      CON., BLOCK, TRACT, SURVEY, ETC.: **I O E**      LOT: **02A**

DATE COMPLETED: DAY **23** MO **04** YR. **74**

ING: **38682**      RC: **4**      ELEVATION: **0305**      RC: **5**      BASIN CODE: **26**

## LOG OF OVERBURDEN AND BEDROCK MATERIALS (SEE INSTRUCTIONS)

GENERAL COLOUR	MOST COMMON MATERIAL	OTHER MATERIALS	GENERAL DESCRIPTION	DEPTH - FEET	
				FROM	TO
brown	hardpan			0	3
grey	shale			3	10
brown	slate			10	125
grey	limestone			125	150
brown	slate			150	250
grey	limestone			250	305



31      000361H      0010317      0125619      0150215      0250619      0305215

32

**41 WATER RECORD**

WATER FOUND AT - FEET	KIND OF WATER			
10-13	1 <input checked="" type="checkbox"/> FRESH	3 <input type="checkbox"/> SULPHUR	14	
0305	2 <input type="checkbox"/> SALTY	4 <input type="checkbox"/> MINERAL		
15-18	1 <input type="checkbox"/> FRESH	3 <input type="checkbox"/> SULPHUR	19	
	2 <input type="checkbox"/> SALTY	4 <input type="checkbox"/> MINERAL		
20-23	1 <input type="checkbox"/> FRESH	3 <input type="checkbox"/> SULPHUR	24	
	2 <input type="checkbox"/> SALTY	4 <input type="checkbox"/> MINERAL		
25-28	1 <input type="checkbox"/> FRESH	3 <input type="checkbox"/> SULPHUR	29	
	2 <input type="checkbox"/> SALTY	4 <input type="checkbox"/> MINERAL		
30-33	1 <input type="checkbox"/> FRESH	3 <input type="checkbox"/> SULPHUR	34-40	
	2 <input type="checkbox"/> SALTY	4 <input type="checkbox"/> MINERAL		

**51 CASING & OPEN HOLE RECORD**

INSIDE DIAM. INCHES	MATERIAL	WALL THICKNESS INCHES	DEPTH - FEET	
			FROM	TO
10-11	1 <input checked="" type="checkbox"/> STEEL	12	0	0021
06	2 <input type="checkbox"/> GALVANIZED	250		
	3 <input type="checkbox"/> CONCRETE			
	4 <input type="checkbox"/> OPEN HOLE			
17-18	1 <input type="checkbox"/> STEEL	19	20-23	
06	2 <input type="checkbox"/> GALVANIZED		0305	
	3 <input type="checkbox"/> CONCRETE			
	4 <input checked="" type="checkbox"/> OPEN HOLE			
24-25	1 <input type="checkbox"/> STEEL	26	27-30	
	2 <input type="checkbox"/> GALVANIZED			
	3 <input type="checkbox"/> CONCRETE			
	4 <input type="checkbox"/> OPEN HOLE			

**SCREEN**

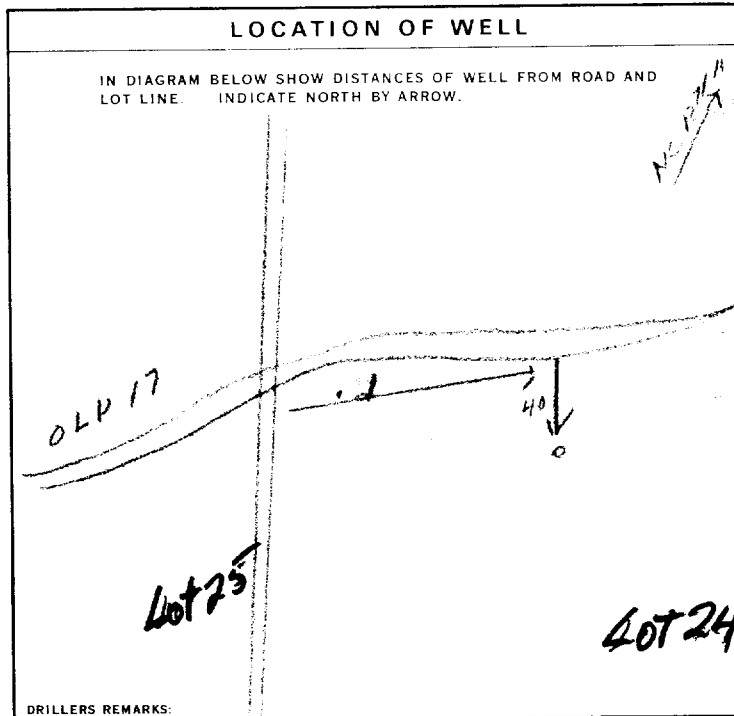
SIZE(S) OF OPENING (SLOT NO.)	31-33	DIAMETER	34-38	LENGTH	39-40
		INCHES		FEET	
MATERIAL AND TYPE			DEPTH TO TOP OF SCREEN		41-44
					80
					FEET

**61 PLUGGING & SEALING RECORD**

DEPTH SET AT - FEET		MATERIAL AND TYPE (CEMENT GROUT, LEAD PACKER, ETC.)
FROM	TO	
10-13	14-17	
18-21	22-25	
26-29	30-33	80

**71 PUMPING TEST**

PUMPING TEST METHOD	10	PUMPING RATE	11-14	DURATION OF PUMPING	15-18	17-18
1 <input checked="" type="checkbox"/> PUMP	2 <input type="checkbox"/> BAILER	0004	GPM	01	18-18	00
				HOURS		MINS
STATIC LEVEL	WATER LEVEL END OF PUMPING	WATER LEVELS DURING		1 <input type="checkbox"/> PUMPING	2 <input checked="" type="checkbox"/> RECOVERY	
030	300	250	225	200	175	
FEET	FEET	FEET	FEET	FEET	FEET	FEET
IF FLOWING, GIVE RATE		38-41	PUMP INTAKE SET AT	WATER AT END OF TEST		
		GPM	300	1 <input checked="" type="checkbox"/> CLEAR    2 <input type="checkbox"/> CLOUDY		
RECOMMENDED PUMP TYPE		RECOMMENDED PUMP SETTING	RECOMMENDED PUMPING RATE	48-49		
<input type="checkbox"/> SHALLOW <input type="checkbox"/> DEEP		300	0004	GPM		
50-53      000.0 GPM./FT. SPECIFIC CAPACITY						



**FINAL STATUS OF WELL**

1 <input checked="" type="checkbox"/> WATER SUPPLY	5 <input type="checkbox"/> ABANDONED, INSUFFICIENT SUPPLY
2 <input type="checkbox"/> OBSERVATION WELL	6 <input type="checkbox"/> ABANDONED, POOR QUALITY
3 <input type="checkbox"/> TEST HOLE	7 <input type="checkbox"/> UNFINISHED
4 <input type="checkbox"/> RECHARGE WELL	

**WATER USE**

1 <input checked="" type="checkbox"/> DOMESTIC	5 <input type="checkbox"/> COMMERCIAL
2 <input type="checkbox"/> STOCK	6 <input type="checkbox"/> MUNICIPAL
3 <input type="checkbox"/> IRRIGATION	7 <input type="checkbox"/> PUBLIC SUPPLY
4 <input type="checkbox"/> INDUSTRIAL	8 <input type="checkbox"/> COOLING OR AIR CONDITIONING
<input type="checkbox"/> OTHER	9 <input type="checkbox"/> NOT USED

**METHOD OF DRILLING**

1 <input type="checkbox"/> CABLE TOOL	6 <input type="checkbox"/> BORING
2 <input type="checkbox"/> ROTARY (CONVENTIONAL)	7 <input type="checkbox"/> DIAMOND
3 <input type="checkbox"/> ROTARY (REVERSE)	8 <input type="checkbox"/> JETTING
4 <input checked="" type="checkbox"/> ROTARY (AIR)	9 <input type="checkbox"/> DRIVING
5 <input type="checkbox"/> AIR PERCUSSION	

**CONTRACTOR**

NAME OF WELL CONTRACTOR	LICENCE NUMBER
G. Charbonneau & Son Drilling Ltd.	1504
ADDRESS	
R. R. 2, Box 194, Orléans, Ont. K0A 2V0	
NAME OF DRILLER OR BORER	LICENCE NUMBER
L. Bourgeois	
SIGNATURE OF CONTRACTOR	SUBMISSION DATE
<i>G. Charbonneau</i>	DAY <b>23</b> MO <b>4</b> YR. <b>74</b>

**OFFICE USE ONLY**

DATA SOURCE	58	CONTRACTOR	59-62	DATE RECEIVED	63-68	80
1		1504	230175			
DATE OF INSPECTION		INSPECTOR		REMARKS:		
				P ✓		
				W I		



Ministry of the Environment

Ontario

The Ontario Water Resources Act 31 G 11d

# WATER WELL RECORD

1. PRINT ONLY IN SPACES PROVIDED  
2. CHECK  CORRECT BOX WHERE APPLICABLE

(11)

1519190

MUNICIPALITY 15011

CON. 0F

01

COUNTY OR DISTRICT: \_\_\_\_\_ TOWNSHIP, BOROUGH, CITY, TOWN, VILLAGE: **Cumberland** CON. BLOCK, TRACT, SURVEY ETC: **105** LOT: **25**

DATE COMPLETED: DAY **19** MO **07** YR **84**

**La Vista DR., Cumberland, Ont.**

NG: **38799** 2C: **4** ELEVATION: **0290** 4C: **4** BASIN CODE: **26**

## LOG OF OVERBURDEN AND BEDROCK MATERIALS (SEE INSTRUCTIONS)

GENERAL COLOUR	MOST COMMON MATERIAL	OTHER MATERIALS	GENERAL DESCRIPTION	DEPTH - FEET	
				FROM	TO
<b>brown</b>	<b>hardpan</b>			0	15
<b>grey</b>	<b>limestone</b>			15	215

(31) **0015011** **0215215**

(32) \_\_\_\_\_

(41) **WATER RECORD**

WATER FOUND AT - FEET: **0210**

KIND OF WATER:

10-13	1 <input checked="" type="checkbox"/> FRESH	3 <input type="checkbox"/> SULPHUR	14
	2 <input type="checkbox"/> SALTY	4 <input type="checkbox"/> MINERAL	
15-18	1 <input type="checkbox"/> FRESH	3 <input type="checkbox"/> SULPHUR	19
	2 <input type="checkbox"/> SALTY	4 <input type="checkbox"/> MINERAL	
20-23	1 <input type="checkbox"/> FRESH	3 <input type="checkbox"/> SULPHUR	24
	2 <input type="checkbox"/> SALTY	4 <input type="checkbox"/> MINERAL	
25-28	1 <input type="checkbox"/> FRESH	3 <input type="checkbox"/> SULPHUR	29
	2 <input type="checkbox"/> SALTY	4 <input type="checkbox"/> MINERAL	
30-33	1 <input type="checkbox"/> FRESH	3 <input type="checkbox"/> SULPHUR	34
	2 <input type="checkbox"/> SALTY	4 <input type="checkbox"/> MINERAL	

(51) **CASING & OPEN HOLE RECORD**

INSIDE DIAM. INCHES	MATERIAL	WALL THICKNESS INCHES	DEPTH - FEET	
			FROM	TO
<b>6 1/2</b>	1 <input type="checkbox"/> STEEL 2 <input type="checkbox"/> GALVANIZED 3 <input type="checkbox"/> CONCRETE 4 <input type="checkbox"/> OPEN HOLE	<b>188</b>	<b>#1</b>	<b>0044</b>
<b>06</b>	1 <input type="checkbox"/> STEEL 2 <input type="checkbox"/> GALVANIZED 3 <input type="checkbox"/> CONCRETE 4 <input checked="" type="checkbox"/> OPEN HOLE		<b>44</b>	<b>0215</b>
	1 <input type="checkbox"/> STEEL 2 <input type="checkbox"/> GALVANIZED 3 <input type="checkbox"/> CONCRETE 4 <input type="checkbox"/> OPEN HOLE			<b>27-30</b>

**SCREEN**

SIZE(S) OF OPENING (SLOT NO): \_\_\_\_\_ DIAMETER: \_\_\_\_\_ LENGTH: \_\_\_\_\_

MATERIAL AND TYPE: \_\_\_\_\_ DEPTH TO TOP OF SCREEN: \_\_\_\_\_

(61) **PLUGGING & SEALING RECORD**

DEPTH SET AT - FEET		MATERIAL AND TYPE	CEMENT GROUT LEAD PACKER, ETC.
FROM	TO		
10-13	14-17		
18-21	22-25		
26-29	30-33		

(71) **PUMPING TEST METHOD**

1  PUMP **air** 2  BAILER

PUMPING RATE: **0010** GPM

DURATION OF PUMPING: **01** HOURS **00** MINS

STATIC LEVEL: **055** FEET

WATER LEVEL END OF PUMPING: **200** FEET

WATER LEVELS DURING:

15 MINUTES	30 MINUTES	45 MINUTES	60 MINUTES
<b>070</b>	<b>055</b>	<b>055</b>	<b>055</b>

IF FLOWING, GIVE RATE: \_\_\_\_\_ GPM

PUMP INTAKE SET AT: \_\_\_\_\_ FEET

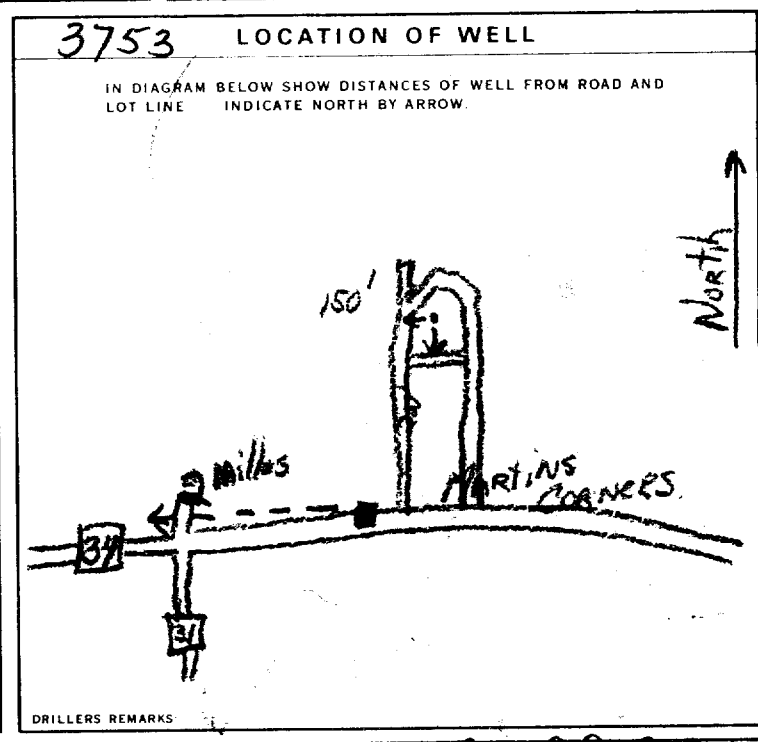
WATER AT END OF TEST: \_\_\_\_\_ FEET

1  CLEAR 2  CLOUDY

RECOMMENDED PUMP TYPE:  SHALLOW  DEEP

RECOMMENDED PUMP SETTING: \_\_\_\_\_ FEET

RECOMMENDED PUMPING RATE: \_\_\_\_\_ GPM



(81) **FINAL STATUS OF WELL**

1  WATER SUPPLY 5  ABANDONED, INSUFFICIENT SUPPLY

2  OBSERVATION WELL 6  ABANDONED POOR QUALITY

3  TEST HOLE 7  UNFINISHED

4  RECHARGE WELL

(91) **WATER USE**

1  DOMESTIC 5  COMMERCIAL

2  STOCK 6  MUNICIPAL

3  IRRIGATION 7  PUBLIC SUPPLY

4  INDUSTRIAL 8  COOLING OR AIR CONDITIONING

OTHER 9  NOT USED

(101) **METHOD OF DRILLING**

1  CABLE TOOL 6  BORING

2  ROTARY (CONVENTIONAL) 7  DIAMOND

3  ROTARY (REVERSE) 8  JETTING

4  ROTARY (AIR) 9  DRIVING

5  AIR PERCUSSION

**CONTRACTOR**

NAME OF WELL CONTRACTOR: **G. Charbonneau + Son Drilling Ltd** LICENCE NUMBER: **1504**

ADDRESS: **R.R. 2, Box 194, Orle'ans, Ont. K1G 1G4**

NAME OF DRILLER OR BORER: **Raymond Charbonneau** LICENCE NUMBER: \_\_\_\_\_

SIGNATURE OF CONTRACTOR: \_\_\_\_\_

SUBMISSION DATE: DAY **19** MO **07** YR **84**

**OFFICE USE ONLY**

DATA SOURCE: **1** CONTRACTOR: **1504** DATE RECEIVED: **14 09 84**

DATE OF INSPECTION: \_\_\_\_\_ INSPECTOR: \_\_\_\_\_

REMARKS: \_\_\_\_\_

*css. es*



Ministry  
of the  
Environment

Ontario

The Ontario Water Resources Act

# WATER WELL RECORD

1. PRINT ONLY IN SPACES PROVIDED

2. CHECK  CORRECT BOX WHERE APPLICABLE

11

1520011

15.01.11

0.F

10.1

COUNTY OR DISTRICT: [REDACTED] TOWNSHIP, BOROUGH, CITY, TOWN, VILLAGE: **BERLAND** CON. BLOCK, TRACT, SURVEY, ETC.: [REDACTED] LOT 25-27: **25**

DATE COMPLETED: DAY **25** MO **9** YEAR **85**

RC: [REDACTED] ELEVATION: [REDACTED] BASIN CODE: [REDACTED]

## LOG OF OVERBURDEN AND BEDROCK MATERIALS (SEE INSTRUCTIONS)

GENERAL COLOUR	MOST COMMON MATERIAL	OTHER MATERIALS	GENERAL DESCRIPTION	DEPTH - FEET	
				FROM	TO
BROWN	HARD PAN			0	6
BLUE	SHALE			6	245
BLACK	SHALE			245	250

31 [REDACTED] 32 [REDACTED]

### 41 WATER RECORD

WATER FOUND AT - FEET	KIND OF WATER			
248	<input checked="" type="checkbox"/> FRESH	<input type="checkbox"/> SALTY	<input type="checkbox"/> SULPHUR	<input type="checkbox"/> MINERAL
15-18	<input type="checkbox"/> FRESH	<input type="checkbox"/> SALTY	<input type="checkbox"/> SULPHUR	<input type="checkbox"/> MINERAL
20-23	<input type="checkbox"/> FRESH	<input type="checkbox"/> SALTY	<input type="checkbox"/> SULPHUR	<input type="checkbox"/> MINERAL
25-28	<input type="checkbox"/> FRESH	<input type="checkbox"/> SALTY	<input type="checkbox"/> SULPHUR	<input type="checkbox"/> MINERAL
30-33	<input type="checkbox"/> FRESH	<input type="checkbox"/> SALTY	<input type="checkbox"/> SULPHUR	<input type="checkbox"/> MINERAL

### 51 CASING & OPEN HOLE RECORD

INSIDE DIAM. INCHES	MATERIAL	WALL THICKNESS INCHES	DEPTH - FEET	
			FROM	TO
6 1/4	STEEL	185	0	44
17-18	STEEL			20-23
24-25	STEEL			27-30

### SCREEN

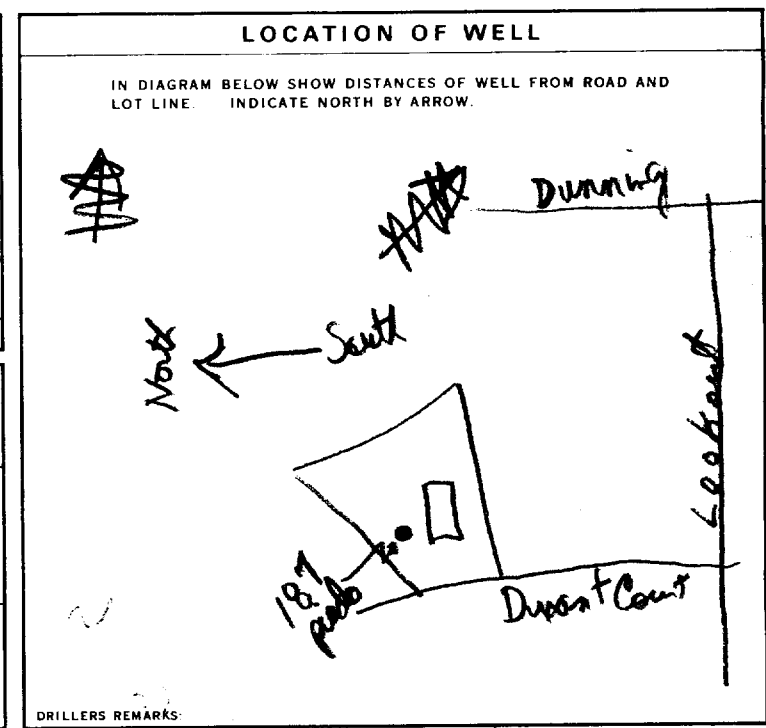
SIZE (S) OF OPENING (SLOT NO)	DIAMETER INCHES	LENGTH FEET

### 61 PLUGGING & SEALING RECORD

DEPTH SET AT - FEET	MATERIAL AND TYPE
10-13	14-17
18-21	22-25
26-29	30-33

### 71 PUMPING TEST

PUMPING TEST METHOD	PUMPING RATE	DURATION OF PUMPING
<input checked="" type="checkbox"/> PUMP <input checked="" type="checkbox"/> BAILER	17 GPM	1 HOUR
STATIC LEVEL: 75 FEET	WATER LEVEL END OF PUMPING: 175 FEET	WATER LEVELS DURING:
		15 MINUTES: 140 FEET
		30 MINUTES: 155 FEET
		45 MINUTES: 175 FEET
		60 MINUTES: 175 FEET
IF FLOWING, GIVE RATE: 225 GPM	PUMP INTAKE SET AT: 225 FEET	WATER AT END OF TEST: 10 GPM



### FINAL STATUS OF WELL

WATER SUPPLY  ABANDONED, INSUFFICIENT SUPPLY

OBSERVATION WELL  ABANDONED, POOR QUALITY

TEST HOLE  UNFINISHED

RECHARGE WELL

### WATER USE

DOMESTIC  COMMERCIAL

STOCK  MUNICIPAL

IRRIGATION  PUBLIC SUPPLY

INDUSTRIAL  COOLING OR AIR CONDITIONING

OTHER  NOT USED

### METHOD OF DRILLING

CABLE TOOL  BORING

ROTARY (CONVENTIONAL)  DIAMOND

ROTARY (REVERSE)  JETTING

ROTARY (AIR)  DRIVING

AIR PERCUSSION

### CONTRACTOR

NAME OF WELL CONTRACTOR: **YUON GENIER WELL DRILLING 2351** LICENCE NUMBER: **2351**

ADDRESS: **Box 160 CASSELMAN ONT KOA-IND**

NAME OF DRILLER OR BORER: **YUON PIERRE BAZINET 2351** LICENCE NUMBER: **2351**

SIGNATURE OF CONTRACTOR: *[Signature]* SUBMISSION DATE: DAY **26** MO **9** YEAR **85**

### OFFICE USE ONLY

DATA SOURCE: **2351** CONTRACTOR: **2351** DATE RECEIVED: **21 10 85**

DATE OF INSPECTION: [REDACTED] INSPECTOR: [REDACTED]

REMARKS: [REDACTED]

WDE *[Signature]*

1. PRINT ONLY IN SPACES PROVIDED  
2. CHECK  CORRECT BOX WHERE APPLICABLE

11

1523410

MUNICIPALITY 15011

CON. 0E

01

COUNTY OR DISTRICT: OTTAWA-CARLETON  
TOWNSHIP, BOROUGH, CITY, TOWN, VILLAGE: CUMBERLAND  
OWNER (SURNAME FIRST): BLOOMFIELD ESTATE  
ADDRESS: [Blank]  
DATE COMPLETED: DAY 9 MO 4 YR 89  
LOT: 17

**LOG OF OVERBURDEN AND BEDROCK MATERIALS (SEE INSTRUCTIONS)**

GENERAL COLOUR	MOST COMMON MATERIAL	OTHER MATERIALS	GENERAL DESCRIPTION	DEPTH - FEET	
				FROM	TO
Brown	HARD PAN			0	19
BLUE	SHALE			19	222

31  
32

**41 WATER RECORD**

WATER FOUND AT - FEET	KIND OF WATER
75	1 <input checked="" type="checkbox"/> FRESH 2 <input type="checkbox"/> SALTY 3 <input type="checkbox"/> SULPHUR 4 <input type="checkbox"/> MINERALS 6 <input type="checkbox"/> GAS

**51 CASING & OPEN HOLE RECORD**

INSIDE DIAM INCHES	MATERIAL	WALL THICKNESS INCHES	DEPTH - FEET	
			FROM	TO
6 7/8	1 <input checked="" type="checkbox"/> STEEL 2 <input type="checkbox"/> GALVANIZED 3 <input type="checkbox"/> CONCRETE 4 <input type="checkbox"/> OPEN HOLE 5 <input type="checkbox"/> PLASTIC	1.88	0	44

**SCREEN**

SIZES OF OPENING (SLOT NO.)	DIAMETER INCHES	LENGTH FEET

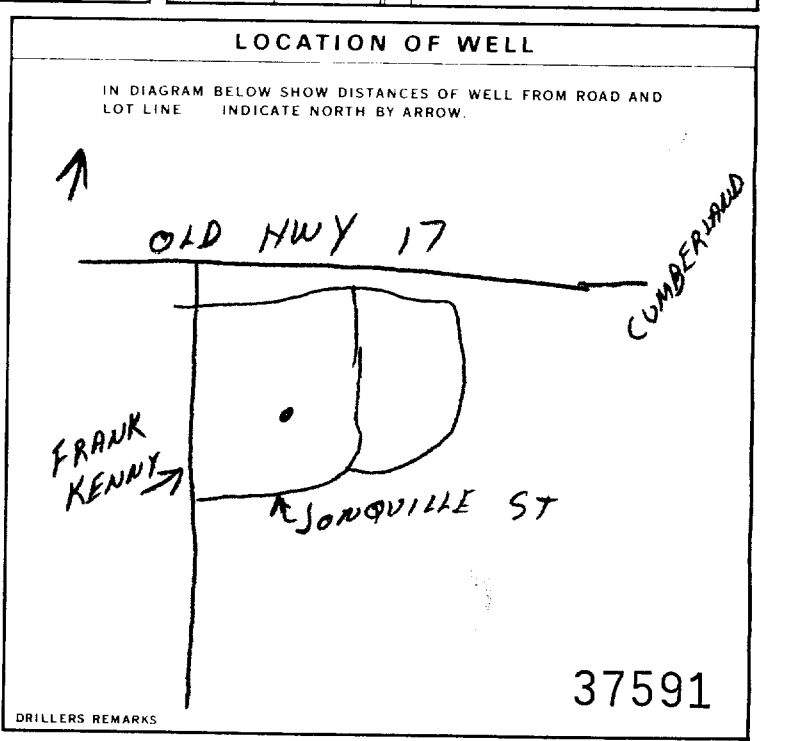
**61 PLUGGING & SEALING RECORD**

DEPTH SET AT - FEET	MATERIAL AND TYPE (CEMENT GROUT LEAD PACKER, ETC.)
4	CEMENT GROUT

**71 PUMPING TEST**

PUMPING TEST METHOD: 1  PUMP 2  BAILER  
PUMPING RATE: 26 GPM  
DURATION OF PUMPING: 1 HOURS 30 MINS

STATIC LEVEL	WATER LEVEL END OF PUMPING	WATER LEVELS DURING			
23 FEET	218 FEET	15 MINUTES: 85 FEET	30 MINUTES: 135 FEET	45 MINUTES: 200 FEET	60 MINUTES: 218 FEET



**FINAL STATUS OF WELL**

1  WATER SUPPLY  
2  OBSERVATION WELL  
3  TEST HOLE  
4  RECHARGE WELL

**WATER USE**

1  DOMESTIC  
2  STOCK  
3  IRRIGATION  
4  INDUSTRIAL

**METHOD OF CONSTRUCTION**

1  CABLE TOOL  
2  ROTARY (CONVENTIONAL)  
3  ROTARY (REVERSE)  
4  ROTARY (AIR)  
5  AIR PERCUSSION

**CONTRACTOR**

NAME OF WELL CONTRACTOR: GENIER WELL DRILLING  
WELL CONTRACTOR'S LICENCE NUMBER: 2351  
ADDRESS: BOX A-7 CASSELMAN, ONT K0A-1M0  
NAME OF WELL TECHNICIAN: YVON GENIER  
WELL TECHNICIAN'S LICENCE NUMBER: T-0389  
SIGNATURE OF TECHNICIAN/CONTRACTOR: [Signatures]  
SUBMISSION DATE: DAY 12 MO 4 YR 89

**OFFICE USE ONLY**

DATA SOURCE: 2351  
CONTRACTOR: 2351  
DATE RECEIVED: MAY 08 1989  
DATE OF INSPECTION: [Blank]  
INSPECTOR: [Blank]  
REMARKS: [Blank]



# WATER WELL RECORD

1. PRINT ONLY IN SPACES PROVIDED  
2. CHECK  CORRECT BOX WHERE APPLICABLE

11 1523892 15011 OF 01

COUNTY OR DISTRICT <b>Ottawa Carleton</b>	TOWNSHIP, BOROUGH, CITY, TOWN, VILLAGE <b>Cumberland</b>	CON. BLOCK TRACT, SURVEY, ETC. <b>1 O.S.</b>	LOT 25-27 <b>Pt. 25</b>
OWNER (SURNAME FIRST) <b>BELLEVUE CONSTRUCTION</b>	ADDRESS <b>Cumberland, Ont. (Fiesta Dr.)</b>	DATE COMPLETED DAY <b>20</b> MO <b>07</b> YR <b>89</b>	

ZONE <b>21</b>	EASTING	NORTHING	BC	ELEVATION	BC	BASIN CODE	TV
-------------------	---------	----------	----	-----------	----	------------	----

LOG OF OVERBURDEN AND BEDROCK MATERIALS (SEE INSTRUCTIONS)					
GENERAL COLOUR	MOST COMMON MATERIAL	OTHER MATERIALS	GENERAL DESCRIPTION	DEPTH - FEET	
				FROM	TO
<b>brown</b>	<b>hardpan</b>			<b>0</b>	<b>34</b>
<b>grey</b>	<b>limestone</b>	<b>with street of slate</b>		<b>34</b>	<b>247</b>

31	32
----	----

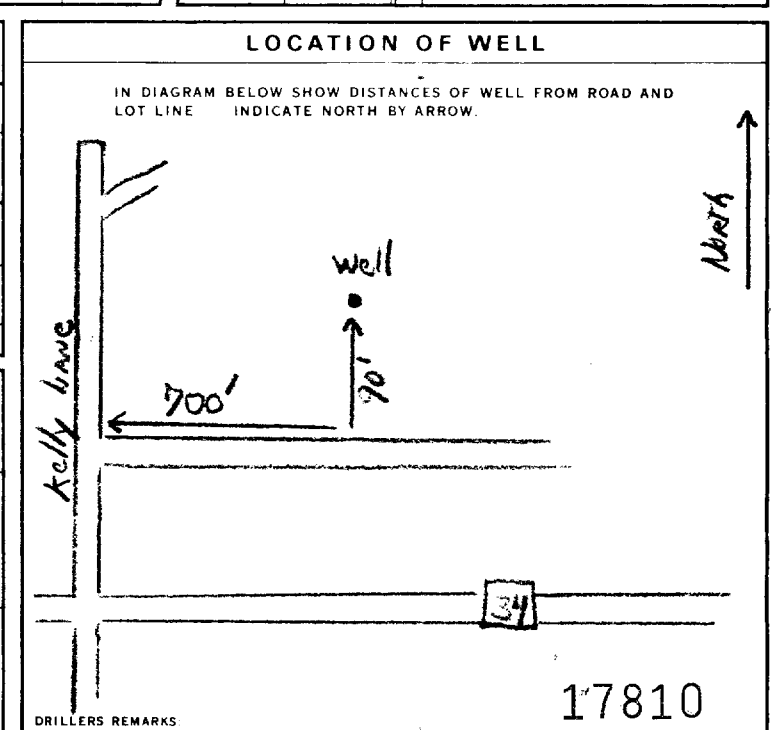
41 WATER RECORD	
WATER FOUND AT - FEET	KIND OF WATER
10-13 <b>240</b>	<input checked="" type="checkbox"/> FRESH <input type="checkbox"/> SALTY 3 <input type="checkbox"/> SULPHUR 4 <input type="checkbox"/> MINERALS 6 <input type="checkbox"/> GAS
15-18	1 <input type="checkbox"/> FRESH 2 <input type="checkbox"/> SALTY 3 <input type="checkbox"/> SULPHUR 4 <input type="checkbox"/> MINERALS 6 <input type="checkbox"/> GAS
20-23	1 <input type="checkbox"/> FRESH 2 <input type="checkbox"/> SALTY 3 <input type="checkbox"/> SULPHUR 4 <input type="checkbox"/> MINERALS 6 <input type="checkbox"/> GAS
25-28	1 <input type="checkbox"/> FRESH 2 <input type="checkbox"/> SALTY 3 <input type="checkbox"/> SULPHUR 4 <input type="checkbox"/> MINERALS 6 <input type="checkbox"/> GAS
30-33	1 <input type="checkbox"/> FRESH 2 <input type="checkbox"/> SALTY 3 <input type="checkbox"/> SULPHUR 4 <input type="checkbox"/> MINERALS 6 <input type="checkbox"/> GAS

51 CASING & OPEN HOLE RECORD				
INSIDE DIAM INCHES	MATERIAL	WALL THICKNESS INCHES	DEPTH - FEET	
			FROM	TO
10-11 <b>6 1/2</b>	<input checked="" type="checkbox"/> STEEL <input type="checkbox"/> GALVANIZED <input type="checkbox"/> CONCRETE <input type="checkbox"/> OPEN HOLE <input type="checkbox"/> PLASTIC	<b>188</b>	<b>+1</b>	<b>43</b>
17-18 <b>6</b>	<input type="checkbox"/> STEEL <input type="checkbox"/> GALVANIZED <input checked="" type="checkbox"/> CONCRETE <input type="checkbox"/> OPEN HOLE <input type="checkbox"/> PLASTIC		<b>43</b>	<b>247</b>
24-25	1 <input type="checkbox"/> STEEL 2 <input type="checkbox"/> GALVANIZED 3 <input type="checkbox"/> CONCRETE 4 <input type="checkbox"/> OPEN HOLE 5 <input type="checkbox"/> PLASTIC			

SCREEN	SIZE (S) OF OPENING (SLOT NO.)	31-33 DIAMETER	34-38	59-60
		INCHES	INCHES	FEET

61 PLUGGING & SEALING RECORD			
DEPTH SET AT - FEET		MATERIAL AND TYPE	CEMENT GROUT LEAD PACKER, ETC.)
FROM	TO		
10-13	14-17		
18-21	22-25		
26-29	30-33		

71 PUMPING TEST	PUMPING TEST METHOD		PUMPING RATE	DURATION OF PUMPING	
	1 <input type="checkbox"/> PUMP <b>air</b> 2 <input type="checkbox"/> BAILER		<b>6</b> GPM	<b>1</b> HOURS	15-18 HOURS 17-18 MINS
	STATIC LEVEL	WATER LEVEL END OF PUMPING	WATER LEVELS DURING		
	19-21 <b>100</b> FEET	22-24 <b>235</b> FEET	15 MINUTES 28-28 <b>145</b> FEET	30 MINUTES 29-31 <b>100</b> FEET	45 MINUTES 32-34 <b>100</b> FEET
IF FLOWING, GIVE RATE		PUMP INTAKE SET AT		WATER AT END OF TEST	
GPM		<b>235</b> FEET		1 <input checked="" type="checkbox"/> CLEAR 2 <input type="checkbox"/> CLOUDY	
RECOMMENDED PUMP TYPE		RECOMMENDED PUMP SETTING		RECOMMENDED PUMPING RATE	
<input type="checkbox"/> SHALLOW <input checked="" type="checkbox"/> DEEP		<b>235</b> FEET		<b>6</b> GPM	



FINAL STATUS OF WELL	54 1 <input checked="" type="checkbox"/> WATER SUPPLY		6 <input type="checkbox"/> ABANDONED, INSUFFICIENT SUPPLY	
	2 <input type="checkbox"/> OBSERVATION WELL	3 <input type="checkbox"/> TEST HOLE	4 <input type="checkbox"/> RECHARGE WELL	7 <input type="checkbox"/> UNFINISHED
	8 <input type="checkbox"/> DEWATERING			
WATER USE	55-56 1 <input checked="" type="checkbox"/> DOMESTIC		5 <input type="checkbox"/> COMMERCIAL	
	2 <input type="checkbox"/> STOCK	3 <input type="checkbox"/> IRRIGATION	4 <input type="checkbox"/> INDUSTRIAL	6 <input type="checkbox"/> MUNICIPAL
METHOD OF CONSTRUCTION	57 1 <input type="checkbox"/> CABLE TOOL		6 <input type="checkbox"/> BORING	
	2 <input checked="" type="checkbox"/> ROTARY (CONVENTIONAL)	3 <input type="checkbox"/> ROTARY (REVERSE)	4 <input type="checkbox"/> ROTARY (AIR)	7 <input type="checkbox"/> DIAMOND
	5 <input type="checkbox"/> AIR PERCUSSION	8 <input type="checkbox"/> JETTING		

CONTRACTOR	NAME OF WELL CONTRACTOR <b>G. Charbonneau + Son Drilling Ltd. 1504</b>		WELL CONTRACTOR'S LICENCE NUMBER <b>1504</b>	
	ADDRESS <b>R.R. 2, Box 194 Orléans, Ont. K1C1T1</b>			
	NAME OF WELL TECHNICIAN <b>Gérard Charbonneau</b>		WELL TECHNICIAN'S LICENCE NUMBER <b>T-0034</b>	
	SIGNATURE OF TECHNICIAN/CONTRACTOR <i>G. Charbonneau</i>		SUBMISSION DATE DAY <b>20</b> MO <b>07</b> YR <b>89</b>	

OFFICE USE ONLY	58 DATA SOURCE		59-62 CONTRACTOR		63-68 DATE RECEIVED		69-80
			<b>1504</b>		<b>OCT 20 1989</b>		
	DATE OF INSPECTION		INSPECTOR		REMARKS		
<i>CS, ES</i>							



# WATER WELL RECORD

1. PRINT ONLY IN SPACES PROVIDED  
2. CHECK  CORRECT BOX WHERE APPLICABLE

11 1527663

15011  
MUNICIPALITY: Bloomington  
CONTRACT NO.: 1241

COUNTY OR DISTRICT: *Northumberland* TOWNSHIP, BOROUGH, CITY, TOWN, VILLAGE: *Arbuckle St* LOT: *1241*

DATE COMPLETED: DAY *2* MO *Dec* YR *93*

GRID: 10 12 17 18 24 25 26 30 31

### LOG OF OVERBURDEN AND BEDROCK MATERIALS (SEE INSTRUCTIONS)

GENERAL COLOUR	MOST COMMON MATERIAL	OTHER MATERIALS	GENERAL DESCRIPTION	DEPTH - FEET	
				FROM	TO
<i>brown</i>	<i>fill</i>	<i>boulders</i>	<i>Hard</i>	<i>0</i>	<i>12</i>
<i>black</i>	<i>shale</i>		<i>Hard</i>	<i>12</i>	<i>180</i>

31 32

#### 41 WATER RECORD

WATER FOUND AT - FEET	KIND OF WATER					
<i>165</i>	<input checked="" type="checkbox"/> FRESH	<input type="checkbox"/> SALTY	<input type="checkbox"/> SULPHUR	<input type="checkbox"/> MINERALS	<input type="checkbox"/> GAS	
	<input type="checkbox"/> FRESH	<input type="checkbox"/> SALTY	<input type="checkbox"/> SULPHUR	<input type="checkbox"/> MINERALS	<input type="checkbox"/> GAS	
	<input type="checkbox"/> FRESH	<input type="checkbox"/> SALTY	<input type="checkbox"/> SULPHUR	<input type="checkbox"/> MINERALS	<input type="checkbox"/> GAS	
	<input type="checkbox"/> FRESH	<input type="checkbox"/> SALTY	<input type="checkbox"/> SULPHUR	<input type="checkbox"/> MINERALS	<input type="checkbox"/> GAS	
	<input type="checkbox"/> FRESH	<input type="checkbox"/> SALTY	<input type="checkbox"/> SULPHUR	<input type="checkbox"/> MINERALS	<input type="checkbox"/> GAS	

#### 51 CASING & OPEN HOLE RECORD

INSIDE DIAM INCHES	MATERIAL	WALL THICKNESS INCHES	DEPTH - FEET	
			FROM	TO
<i>6 1/2</i>	<input checked="" type="checkbox"/> STEEL	<i>1.89</i>	<i>0</i>	<i>44</i>
<i>6 7/8</i>	<input checked="" type="checkbox"/> STEEL		<i>44</i>	<i>180</i>

#### SCREEN

SIZE(S) OF OPENING (SLOT NO.)	DIAMETER INCHES	LENGTH FEET

#### 61 PLUGGING & SEALING RECORD

DEPTH SET AT - FEET	MATERIAL AND TYPE	(CEMENT GROUT LEAD PACKER ETC.)
<i>0</i>	<i>44</i>	<i>annular packer</i>
		<i>grout</i>

#### 71 PUMPING TEST

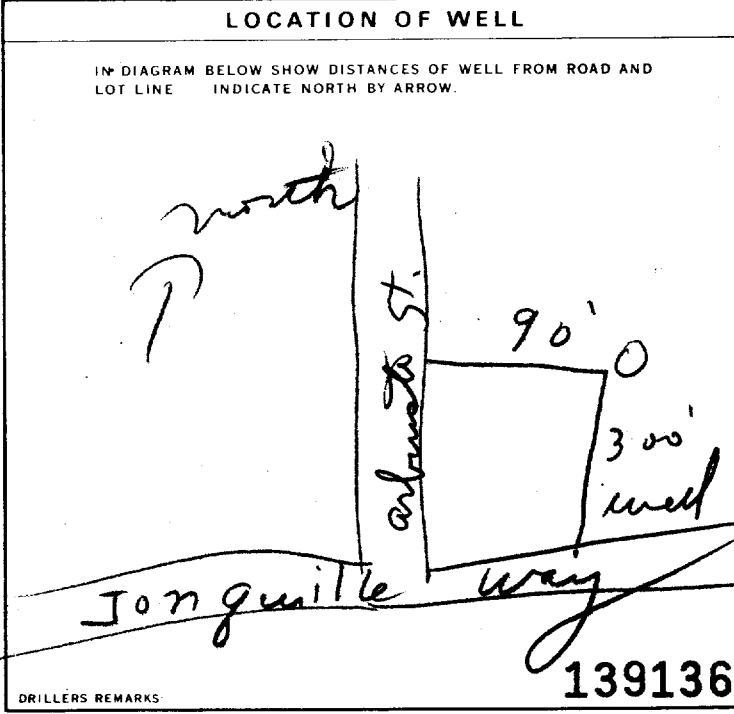
PUMPING TEST METHOD	PUMPING RATE GPM	DURATION OF PUMPING HOURS
<input checked="" type="checkbox"/> PUMP <input checked="" type="checkbox"/> BAILER	<i>2</i>	<i>1 1/2</i>

STATIC LEVEL FEET	WATER LEVEL END OF PUMPING FEET	WATER LEVELS DURING PUMPING			
<i>15</i>	<i>170</i>	<i>87</i>	<i>125</i>	<i>160</i>	<i>170</i>

RECOMMENDED PUMP TYPE:  SHALLOW  DEEP

RECOMMENDED PUMP SETTING: *168* FEET

RECOMMENDED PUMPING RATE: *2* GPM



#### FINAL STATUS OF WELL

1 WATER SUPPLY

#### WATER USE

1 DOMESTIC

#### METHOD OF CONSTRUCTION

1 CABLE TOOL

#### CONTRACTOR

NAME OF WELL CONTRACTOR: *Gilles Bourgeois*

WELL CONTRACTOR'S LICENCE NUMBER: *1414*

NAME OF WELL TECHNICIAN: *S.A.M.*

WELL TECHNICIAN'S LICENCE NUMBER: \_\_\_\_\_

SUBMISSION DATE: DAY *2* MO *Dec* YR *93*

#### OFFICE USE ONLY

DATA SOURCE: **1414**

DATE RECEIVED: **FEB 01 1994**

REMARKS: \_\_\_\_\_





Ministry  
of the  
Environment

The Ontario Water Resources Act

# WATER WELL RECORD

1. PRINT ONLY IN SPACES PROVIDED  
2. CHECK  CORRECT BOX WHERE APPLICABLE

11 1527663

MUNICIPALITY: Blue Mountain CON. NO.: 1016

COUNTY OR DISTRICT: Ottawa Carleton Cumberland TOWNSHIP, BOROUGH, CITY, TOWN, VILLAGE: Cumberland  
 ADDRESS: Cumberland DATE COMPLETED: DAY 2 MO Dec YR 93

21 ZONE EASTING NORTHING RC ELEVATION RC BASIN CODE

## LOG OF OVERBURDEN AND BEDROCK MATERIALS (SEE INSTRUCTIONS)

GENERAL COLOUR	MOST COMMON MATERIAL	OTHER MATERIALS	GENERAL DESCRIPTION	DEPTH - FEET	
				FROM	TO
brown	fill	boulders	Hard	0	12
black	shale		Hard	12	180

31 32

### 41 WATER RECORD

WATER FOUND AT - FEET	KIND OF WATER
10-13 165	1 <input checked="" type="checkbox"/> FRESH 2 <input type="checkbox"/> SALTY 3 <input type="checkbox"/> SULPHUR 4 <input type="checkbox"/> MINERALS 6 <input type="checkbox"/> GAS
15-18	1 <input type="checkbox"/> FRESH 2 <input type="checkbox"/> SALTY 3 <input type="checkbox"/> SULPHUR 4 <input type="checkbox"/> MINERALS 6 <input type="checkbox"/> GAS
20-23	1 <input type="checkbox"/> FRESH 2 <input type="checkbox"/> SALTY 3 <input type="checkbox"/> SULPHUR 4 <input type="checkbox"/> MINERALS 6 <input type="checkbox"/> GAS
25-28	1 <input type="checkbox"/> FRESH 2 <input type="checkbox"/> SALTY 3 <input type="checkbox"/> SULPHUR 4 <input type="checkbox"/> MINERALS 6 <input type="checkbox"/> GAS
30-33	1 <input type="checkbox"/> FRESH 2 <input type="checkbox"/> SALTY 3 <input type="checkbox"/> SULPHUR 4 <input type="checkbox"/> MINERALS 6 <input type="checkbox"/> GAS

### 51 CASING & OPEN HOLE RECORD

INSIDE DIAM INCHES	MATERIAL	WALL THICKNESS INCHES	DEPTH - FEET	
			FROM	TO
10-11 6 1/2	1 <input checked="" type="checkbox"/> STEEL 2 <input type="checkbox"/> GALVANIZED 3 <input type="checkbox"/> CONCRETE 4 <input type="checkbox"/> OPEN HOLE 5 <input type="checkbox"/> PLASTIC	1.84	0	44
11-18 6 8	1 <input type="checkbox"/> STEEL 2 <input type="checkbox"/> GALVANIZED 3 <input type="checkbox"/> CONCRETE 4 <input type="checkbox"/> OPEN HOLE 5 <input type="checkbox"/> PLASTIC		44	180
19-18	1 <input type="checkbox"/> STEEL 2 <input type="checkbox"/> GALVANIZED 3 <input type="checkbox"/> CONCRETE 4 <input type="checkbox"/> OPEN HOLE 5 <input type="checkbox"/> PLASTIC			
24-25	1 <input type="checkbox"/> STEEL 2 <input type="checkbox"/> GALVANIZED 3 <input type="checkbox"/> CONCRETE 4 <input type="checkbox"/> OPEN HOLE 5 <input type="checkbox"/> PLASTIC			

### SCREEN


SIZE/ST OF OPENING (SLOT NO)	DIAMETER INCHES	LENGTH FEET
31-33	34-38	39-40
MATERIAL AND TYPE		DEPTH TO TOP OF SCREEN 41-44 FEET

### 61 PLUGGING & SEALING RECORD

DEPTH SET AT FEET	MATERIAL AND TYPE (CEMENT GROUT LEAD PACKER ETC)
FROM 10-13 TO 14-17	Cement Grout
18-21 TO 22-25	grout
26-28 TO 30-33	80

### 71 PUMPING TEST

PUMPING TEST METHOD	PUMPING RATE	DURATION OF PUMPING
1 <input type="checkbox"/> PUMP 2 <input checked="" type="checkbox"/> BAILER	2 GPM	18-16 HOURS
STATIC LEVEL	WATER LEVEL END OF PUMPING	WATER LEVELS DURING
15 FEET	170 FEET	15 MINUTES: 87 FEET 30 MINUTES: 125 FEET 45 MINUTES: 160 FEET 60 MINUTES: 170 FEET
IF FLOWING, GIVE RATE	PUMP INTAKE SET AT	WATER AT END OF TEST
	168 FEET	1 <input type="checkbox"/> CLEAR 2 <input checked="" type="checkbox"/> CLOUDY
RECOMMENDED PUMP TYPE	RECOMMENDED PUMP SETTING	RECOMMENDED PUMPING RATE
<input type="checkbox"/> SHALLOW <input checked="" type="checkbox"/> DEEP	168 FEET	2 GPM



### FINAL STATUS OF WELL

1  WATER SUPPLY  
 2  OBSERVATION WELL  
 3  TEST HOLE  
 4  RECHARGE WELL  
 5  ABANDONED, INSUFFICIENT SUPPLY  
 6  ABANDONED POOR QUALITY  
 7  UNFINISHED  
 8  DEWATERING

### WATER USE

1  DOMESTIC  
 2  STOCK  
 3  IRRIGATION  
 4  INDUSTRIAL  
 5  COMMERCIAL  
 6  MUNICIPAL  
 7  PUBLIC SUPPLY  
 8  COOLING OR AIR CONDITIONING  
 9  NOT USED

### METHOD OF CONSTRUCTION

1  CABLE TOOL  
 2  ROTARY (CONVENTIONAL)  
 3  ROTARY (REVERSE)  
 4  ROTARY (AIR)  
 5  AIR PERCUSSION  
 6  BORING  
 7  DIAMOND  
 8  JETTING  
 9  DRIVING  
 10  DIGGING  
 11  OTHER

### CONTRACTOR

NAME OF WELL CONTRACTOR: Gilles Bourgeois WELL CONTRACTOR'S LICENCE NUMBER: 1414  
 ADDRESS: 57 A 16th ave  
 NAME OF WELL TECHNICIAN: S Am WELL TECHNICIAN'S LICENCE NUMBER:  
 SIGNATURE OF TECHNICIAN/CONTRACTOR: Gilles Bourgeois SUBMISSION DATE: DAY 2 MO Dec YR 93

### OFFICE USE ONLY

DATA SOURCE: 1414 CONTRACTOR: 1414 DATE RECEIVED: FEB 01 1994  
 DATE OF INSPECTION: INSPECTOR:  
 REMARKS: Casler

Print only in spaces provided. Mark correct box with a checkmark, where applicable.

11

1532633

Municipality 15011 Con. OF 01

County or District: OTTAWA Carleton; Township/Borough/City/Town/Village: Cumberland; Con block tract survey, etc.: S014-166; Lot: 1; Address: 1547 Sequoia Dr; Date completed: 15/12/01

Grid coordinates: Northing, RC, Elevation, RC, Basin Code, ii, iii, iv

LOG OF OVERBURDEN AND BEDROCK MATERIALS (see instructions). Table with columns: General colour, Most common material, Other materials, General description, Depth - feet (From, To). Handwritten entries: Brown clay, Boulder, house; Grey limestone, Hand.

Grid coordinates: 31, 32


41 WATER RECORD. Table with columns: Water found at - feet, Kind of water. Includes checkboxes for Fresh/Salty and Sulphur/Minerals/Gas.

51 CASING & OPEN HOLE RECORD. Table with columns: Inside diam inches, Material, Wall thickness inches, Depth - feet (From, To). Includes checkboxes for Steel, Galvanized, Concrete, Open hole, Plastic.

SCREEN. Table with columns: Sizes of opening (Slot No.), Diameter, Length, Material and type, Depth at top of screen.

61 PLUGGING & SEALING RECORD. Table with columns: Depth set at - feet (From, To), Material and type (Cement grout, bentonite, etc.).

71 PUMPING TEST. Table with columns: Pumping test (Pump/Bailer), Pumping rate, Duration of pumping, Static level, Water level end of pumping, Water levels during, Pump intake set at, Water at end of test, Recommended pump type, Recommended pump setting, Recommended pump rate.



FINAL STATUS OF WELL. List of checkboxes for various well statuses: Water supply, Observation well, Test hole, Recharge well, Abandoned, insufficient supply, Abandoned, poor quality, Abandoned (Other), Dewatering, Unfinished, Replacement well.

WATER USE. List of checkboxes for water use types: Domestic, Stock, Irrigation, Industrial, Commercial, Municipal, Public supply, Cooling & air conditioning, Not use, Other.

METHOD OF CONSTRUCTION. List of checkboxes for construction methods: Cable tool, Rotary (conventional), Rotary (reverse), Rotary (air), Air percussion, Boring, Diamond, Jetting, Driving, Digging, Other.

Name of Well Contractor: D&R-WATER well Drilling; Well Contractor's Licence No.: 6006; Address: St Albert out; Name of Well Technician: Louis Desnoyers; Well Technician's Licence No.: 1-625; Signature of Technician/Contractor; Submission date: 03/01/2002

MINISTRY USE ONLY. Data source: 6006; Date received: JAN 10 2002; Date of inspection; Inspector; Remarks: CSS.ES2

Print only in spaces provided.  
Mark correct box with a checkmark, where applicable.

11

1532723

15011  
Municipality Con.

Plan 50M-166

County or District: Ottawa Carleton Township/Borough/City/Town/Village: Cumberland Con block tract survey, etc. Lot: 2

Address: Cumberland, Ont Date completed: 07 02 02

Basin Code: ii iii iv

LOG OF OVERBURDEN AND BEDROCK MATERIALS (see instructions)					
General colour	Most common material	Other materials	General description	Depth - feet	
				From	To
	clay			0	5 1/2
green-grey	limestone			5 1/2	260

31

32

**41 WATER RECORD**

Water found at - feet	Kind of water
10-13	1 <input type="checkbox"/> Fresh 3 <input type="checkbox"/> Sulphur 4 <input type="checkbox"/> Minerals 5 <input type="checkbox"/> Gas 6 <input type="checkbox"/> Salty
15-18	1 <input type="checkbox"/> Fresh 3 <input type="checkbox"/> Sulphur 4 <input type="checkbox"/> Minerals 5 <input type="checkbox"/> Gas 6 <input type="checkbox"/> Salty
20-23	1 <input type="checkbox"/> Fresh 3 <input type="checkbox"/> Sulphur 4 <input type="checkbox"/> Minerals 5 <input type="checkbox"/> Gas 6 <input type="checkbox"/> Salty
25-28	1 <input type="checkbox"/> Fresh 3 <input type="checkbox"/> Sulphur 4 <input type="checkbox"/> Minerals 5 <input type="checkbox"/> Gas 6 <input type="checkbox"/> Salty
30-33	1 <input type="checkbox"/> Fresh 3 <input type="checkbox"/> Sulphur 4 <input type="checkbox"/> Minerals 5 <input type="checkbox"/> Gas 6 <input type="checkbox"/> Salty

*DRY*

**51 CASING & OPEN HOLE RECORD**

Inside diam inches	Material	Wall thickness inches	Depth - feet	
			From	To
6 1/4	1 <input checked="" type="checkbox"/> Steel 2 <input type="checkbox"/> Galvanized 3 <input type="checkbox"/> Concrete 4 <input type="checkbox"/> Open hole 5 <input type="checkbox"/> Plastic	188	0	44
0 3/4	1 <input type="checkbox"/> Steel 2 <input type="checkbox"/> Galvanized 3 <input type="checkbox"/> Concrete 4 <input checked="" type="checkbox"/> Open hole 5 <input type="checkbox"/> Plastic		0	42
6	1 <input type="checkbox"/> Steel 2 <input type="checkbox"/> Galvanized 3 <input type="checkbox"/> Concrete 4 <input checked="" type="checkbox"/> Open hole 5 <input type="checkbox"/> Plastic		42	260

**SCREEN**


Sizes of opening (Slot No.)	Diameter inches	Length feet
Material and type		Depth at top of screen feet

**61 PLUGGING & SEALING RECORD**

Depth set at - feet		Material and type (Cement grout, bentonite, etc.)
From	To	
2 1/3	14-17	Cement grout
18-21	22-25	
26-29	30-33	

**71 PUMPING TEST**

Pumping test method	Pumping rate GPM	Duration of pumping Hours Mins
1 <input type="checkbox"/> Pump 2 <input type="checkbox"/> Bailer		
Static level: 19-21 feet	Water level end of pumping: 22-24 feet	Water levels during: 15 minutes (25-28) 30 minutes (29-31) 45 minutes (32-34) 60 minutes (35-37)
If flowing give rate: 38-41 GPM	Pump intake set at: 42 feet	Water at end of test: 43-45 feet
Recommended pump type: 46-49	Recommended pump setting: 43-45 feet	Recommended pump rate: 46-49 GPM



**FINAL STATUS OF WELL**

1 <input checked="" type="checkbox"/> Water supply	5 <input type="checkbox"/> Abandoned, insufficient supply	9 <input type="checkbox"/> Unfinished
2 <input type="checkbox"/> Observation well	6 <input type="checkbox"/> Abandoned, poor quality	10 <input type="checkbox"/> Replacement well
3 <input type="checkbox"/> Test hole	7 <input type="checkbox"/> Abandoned (Other)	
4 <input type="checkbox"/> Recharge well	8 <input type="checkbox"/> Dewatering	

**WATER USE**

1 <input checked="" type="checkbox"/> Domestic	5 <input type="checkbox"/> Commercial	9 <input type="checkbox"/> Not use
2 <input type="checkbox"/> Stock	6 <input type="checkbox"/> Municipal	10 <input type="checkbox"/> Other
3 <input type="checkbox"/> Irrigation	7 <input type="checkbox"/> Public supply	
4 <input type="checkbox"/> Industrial	8 <input type="checkbox"/> Cooling & air conditioning	

**METHOD OF CONSTRUCTION**

1 <input type="checkbox"/> Cable tool	5 <input checked="" type="checkbox"/> Air percussion	9 <input type="checkbox"/> Driving
2 <input type="checkbox"/> Rotary (conventional)	6 <input type="checkbox"/> Boring	10 <input type="checkbox"/> Digging
3 <input type="checkbox"/> Rotary (reverse)	7 <input type="checkbox"/> Diamond	11 <input type="checkbox"/> Other
4 <input type="checkbox"/> Rotary (air)	8 <input type="checkbox"/> Jetting	

Name of Well Contractor: Arkol Drilling Ltd Well Contractor's Licence No.: 1119

Address: RR#2 Jasper, Ont

Name of Well Technician: Shannon Purcell Well Technician's Licence No.: 12122

Signature of Technician/Contractor: Kenny Submission date: 28 7 02

**MINISTRY USE ONLY**

Data source	Contractor	Date received
	<u>1119</u>	<u>APR 16 2002</u>
Date of inspection	Inspector	
Remarks		

CSS.ES2



**Well Location**

Address of Well Location (Street Number/Name) **1120 Ted Kelly hwy** Township **Cumberland.** Lot **25** Concession **1**  
 County/District/Municipality **OTTAWA-city** City/Town/Village **OTTAWA** Province **Ontario** Postal Code **K4C1A7**  
 UTM Coordinates Zone Easting Northing Municipal Plan and Sublot Number Other  
 NAD 83 **18464419 5030991** **50R 1299**

**Overburden and Bedrock Materials/Abandonment Sealing Record (see instructions on the back of this form)**

General Colour	Most Common Material	Other Materials	General Description	Depth (m/ft)	
				From	To
Brown	Top Soil	Cravel-SHAW	loose.	0	3.64
Grey	limestone.		Hard.	3.64	100

**Annular Space**

Depth Set at (m/ft)	Type of Sealant Used (Material and Type)	Volume Placed (m <sup>3</sup> /ft <sup>3</sup> )
6.06 0	Cement bunts # 30	120 kg

**Results of Well Yield Testing**

After test of well yield, water was:	Draw Down		Recovery	
	Time (min)	Water Level (m/ft)	Time (min)	Water Level (m/ft)
<input checked="" type="checkbox"/> Clear and sand free <input type="checkbox"/> Other, specify				
If pumping discontinued, give reason:	Static Level	27.84		54.55
Pump intake set at (m/ft)	1	30.04	1	54.46
Pumping rate (l/min / GPM)	2	32.94	2	54.37
Duration of pumping	3	36.80	3	54.28
hrs + 27 min	4	39.12	4	54.20
Final water level end of pumping (m/ft)	5	42.08	5	53.70
If flowing give rate (l/min / GPM)	10	45.16	10	53.15
Recommended pump depth (m/ft)	15	48.18	15	52.70
Recommended pump rate (l/min / GPM)	20	51.23	20	52.25
Well production (l/min / GPM)	25	54.02	25	51.95
Disinfected? <input checked="" type="checkbox"/> Yes <input type="checkbox"/> No	30	54.55	30	51.70
	40		40	51.10
	50		50	50.92
	60		60	50.78

**Method of Construction**

Cable Tool  Diamond  
 Rotary (Conventional)  Jetting  
 Rotary (Reverse) **AIR**  Driving  
 Boring  Digging  
 Air percussion  
 Other, specify

**Well Use**

Public  Commercial  Not used  
 Domestic  Municipal  Dewatering  
 Livestock  Test Hole  Monitoring  
 Irrigation  Cooling & Air Conditioning  
 Industrial  
 Other, specify

**Construction Record - Casing**

Inside Diameter (cm/in)	Open Hole OR Material (Galvanized, Fibreglass, Concrete, Plastic, Steel)	Wall Thickness (cm/in)	Depth (m/ft)	
			From	To
15.86	Steel	0.48	0.45	6.66

**Status of Well**

Water Supply  
 Replacement Well  
 Test Hole  
 Recharge Well  
 Dewatering Well  
 Observation and/or Monitoring Hole  
 Alteration (Construction)  
 Abandoned, Insufficient Supply  
 Abandoned, Poor Water Quality  
 Abandoned, other, specify  
 Other, specify

**Construction Record - Screen**

Outside Diameter (cm/in)	Material (Plastic, Galvanized, Steel)	Slot No.	Depth (m/ft)	
			From	To

**Water Details**

Water found at Depth (m/ft)	Kind of Water: <input checked="" type="checkbox"/> Fresh <input type="checkbox"/> Untested	Depth (m/ft)	Diameter (cm/in)
6.18	<input type="checkbox"/> Gas <input type="checkbox"/> Other, specify	0	15.86
		6.66	15.55

**Well Contractor and Well Technician Information**

Business Name of Well Contractor **D&R WATER-well-Drillings** Well Contractor's Licence No. **60006**  
 Business Address (Street Number/Name) **1763 Route 900 west** Municipality **NATION**  
 Province **ON** Postal Code **K0A3C0** Business E-mail Address

Bus. Telephone No. (inc. area code) **613987-5598** Name of Well Technician (Last Name, First Name) **Desnoyers Louis**  
 Well Technician's Licence No. **T625** Signature of Technician and/or Contractor **Louis Desnoyers** Date Submitted **2010.07.15**

**Map of Well Location**

Please provide a map below following instructions on the back.

*53 metric* →

*Frank-Kenny Rd Ted-kelly hwy*

*old Mowtrench Rd.*

Comments:

**Ministry Use Only**

Audit No. **2117697**  
 Received **AUG 10 2010**

Well owner's information package delivered  Yes  No  
 Date Package Delivered **2010.06.30**  
 Date Work Completed **2010.06.30**



Ontario is now in Step Three of the [Roadmap to Reopen \(/page/reopening-ontario\)](/page/reopening-ontario). Follow the [restrictions and public health measures \(https://covid-19.ontario.ca/public-health-measures\)](https://covid-19.ontario.ca/public-health-measures).



## Map: Well records

This map allows you to search and view well record information from reported wells in Ontario.

Full dataset is available in the [Open Data catalogue \(https://data.ontario.ca/dataset/well-records\)](https://data.ontario.ca/dataset/well-records).

---

[Go Back to Map \(\)](#)

### Well ID

Well ID Number: 7207986

Well Audit Number: Z163962

Well Tag Number: A148052

*This table contains information from the original well record and any subsequent updates.*

### Well Location

Address of Well Location	1400 OLD MONTREAL ROAD
--------------------------	------------------------



<b>Township</b>	CUMBERLAND TOWNSHIP
<b>Lot</b>	025
<b>Concession</b>	OF
<b>County/District/Municipality</b>	OTTAWA-CARLETON
<b>City/Town/Village</b>	Ottawa
<b>Province</b>	ON
<b>Postal Code</b>	n/a
<b>UTM Coordinates</b>	NAD83 — Zone 18 Easting: 464665.00 Northing: 5038180.00
<b>Municipal Plan and Sublot Number</b>	
<b>Other</b>	

## Overburden and Bedrock Materials Interval

<b>General Colour</b>	<b>Most Common Material</b>	<b>Other Materials</b>	<b>General Description</b>	<b>Depth From</b>	<b>Depth To</b>
GREY	LMSN	ROCK		0 m	8.74 m

## Annular Space/Abandonment Sealing Record

<b>Depth From</b>	<b>Depth To</b>	<b>Type of Sealant Used (Material and Type)</b>	<b>Volume Placed</b>
0 m	5.8 m	BENTONITE	

## Method of Construction & Well Use

Method of Construction	Well Use

## Status of Well

## Construction Record - Casing

Inside Diameter	Open Hole or material	Depth From	Depth To
5.08 cm	PLASTIC	0 m	7.1 m

## Construction Record - Screen

Outside Diameter	Material	Depth From	Depth To
5.8 cm	PLASTIC	7.1 m	8.74 m

## Well Contractor and Well Technician Information

Well Contractor's Licence Number: 7328

## Results of Well Yield Testing

After test of well yield, water was
If pumping discontinued, give reason

<b>Pump intake set at</b>
<b>Pumping Rate</b>
<b>Duration of Pumping</b>
<b>Final water level</b>
<b>If flowing give rate</b>
<b>Recommended pump depth</b>
<b>Recommended pump rate</b>
<b>Well Production</b>
<b>Disinfected?</b>

## Draw Down & Recovery

<b>Draw Down Time(min)</b>	<b>Draw Down Water level</b>	<b>Recovery Time(min)</b>	<b>Recovery Water level</b>
SWL			
1		1	
2		2	
3		3	
4		4	
5		5	
10		10	
15		15	
20		20	
25		25	

30	30
40	40
45	45
50	50
60	60

## Water Details

Water Found at Depth	Kind
7.35 m	

## Hole Diameter

Depth From	Depth To	Diameter
0 m	8.74 m	20.3 cm

**Audit Number:** Z163962

**Date Well Completed:** November 02, 2012

**Date Well Record Received by MOE:** September 17, 2013

Updated: July 21, 2021



## Related

How to use a Ministry of the Environment map (/page/how-use-ministry-environment-map#wells)

Technical documentation: Metadata record (<https://data.ontario.ca/dataset/well-records/resource/3031344e-e3f2-48d5-888c-c1deadfd2f77>)

---

[about Ontario \(https://www.ontario.ca/page/about-ontario\)](https://www.ontario.ca/page/about-ontario).

[accessibility \(https://www.ontario.ca/page/accessibility\)](https://www.ontario.ca/page/accessibility).

[news \(http://news.ontario.ca/newsroom/en\)](http://news.ontario.ca/newsroom/en).

[privacy \(https://www.ontario.ca/page/privacy-statement\)](https://www.ontario.ca/page/privacy-statement).

[terms of use \(https://www.ontario.ca/page/terms-use\)](https://www.ontario.ca/page/terms-use).

[© Queen's Printer for Ontario, 2012-21 \(https://www.ontario.ca/page/copyright-information-c-queens-printer-ontario\)](https://www.ontario.ca/page/copyright-information-c-queens-printer-ontario).

Ontario is now in Step Three of the [Roadmap to Reopen \(/page/reopening-ontario\)](/page/reopening-ontario). Follow the [restrictions and public health measures \(https://covid-19.ontario.ca/public-health-measures\)](https://covid-19.ontario.ca/public-health-measures).



## Map: Well records

This map allows you to search and view well record information from reported wells in Ontario.

Full dataset is available in the [Open Data catalogue \(https://data.ontario.ca/dataset/well-records\)](https://data.ontario.ca/dataset/well-records).

---

[Go Back to Map \(\)](#)

### Well ID

Well ID Number: 7207987

Well Audit Number: Z164003

Well Tag Number: A148052

*This table contains information from the original well record and any subsequent updates.*

### Well Location

Address of Well Location
1400 OLD MONTREAL RD

<b>Township</b>	CUMBERLAND TOWNSHIP
<b>Lot</b>	025
<b>Concession</b>	OF
<b>County/District/Municipality</b>	OTTAWA-CARLETON
<b>City/Town/Village</b>	Ottawa
<b>Province</b>	ON
<b>Postal Code</b>	n/a
<b>UTM Coordinates</b>	NAD83 — Zone 18 Easting: 464589.00 Northing: 5038158.00
<b>Municipal Plan and Sublot Number</b>	
<b>Other</b>	

## Overburden and Bedrock Materials Interval

General Colour	Most Common Material	Other Materials	General Description	Depth From	Depth To
GREY	LMSN	ROCK		0 m	10.39 m

## Annular Space/Abandonment Sealing Record

Depth From	Depth To	Type of Sealant Used (Material and Type)	Volume Placed
0 m	6.2 m	BENTONITE	

## Method of Construction & Well Use

Method of Construction	Well Use
H.S.A.	
	Monitoring

## Status of Well

Observation Wells

## Construction Record - Casing

Inside Diameter	Open Hole or material	Depth From	Depth To
5.08 cm	PLASTIC	0 m	7.1 m

## Construction Record - Screen

Outside Diameter	Material	Depth From	Depth To
5.8 cm	PLASTIC	7.1 m	10.39 m

## Well Contractor and Well Technician Information

Well Contractor's Licence Number: 7328

## Results of Well Yield Testing

After test of well yield, water was



**If pumping discontinued, give reason**

**Pump intake set at**

**Pumping Rate**

**Duration of Pumping**

**Final water level**

**If flowing give rate**

**Recommended pump depth**

**Recommended pump rate**

**Well Production**

**Disinfected?**

## Draw Down & Recovery

<b>Draw Down Time(min)</b>	<b>Draw Down Water level</b>	<b>Recovery Time(min)</b>	<b>Recovery Water level</b>
SWL			
1		1	
2		2	
3		3	
4		4	
5		5	
10		10	
15		15	
20		20	

25	25
30	30
40	40
45	45
50	50
60	60

## Water Details

Water Found at Depth	Kind
7.17 m	

## Hole Diameter

Depth From	Depth To	Diameter
0 m	10.39 m	20.3 cm

**Audit Number:** Z164003

**Date Well Completed:** November 02, 2012

**Date Well Record Received by MOE:** September 17, 2013

## Related

How to use a Ministry of the Environment map (/page/how-use-ministry-environment-map#wells)

Technical documentation: Metadata record (<https://data.ontario.ca/dataset/well-records/resource/3031344e-e3f2-48d5-888c-c1deadfd2f77>)

---

[about Ontario \(https://www.ontario.ca/page/about-ontario\)](https://www.ontario.ca/page/about-ontario).

[accessibility \(https://www.ontario.ca/page/accessibility\)](https://www.ontario.ca/page/accessibility).

[news \(http://news.ontario.ca/newsroom/en\)](http://news.ontario.ca/newsroom/en).

[privacy \(https://www.ontario.ca/page/privacy-statement\)](https://www.ontario.ca/page/privacy-statement).

[terms of use \(https://www.ontario.ca/page/terms-use\)](https://www.ontario.ca/page/terms-use).

[© Queen's Printer for Ontario, 2012-21 \(https://www.ontario.ca/page/copyright-information-c-queens-printer-ontario\)](https://www.ontario.ca/page/copyright-information-c-queens-printer-ontario).

UTM 182 464440 E  
 19R 51038625 N  
 Elev. 9R 0280



1513111  
 3 9

56 No 328

RECEIVED  
 APR - 3 1952  
 GEOLOGICAL BRANCH  
 DEPARTMENT OF MINES

The Well Drillers Act  
 Department of Mines, Province of Ontario

Basin 25  
 O.F. Cont Rpt 24

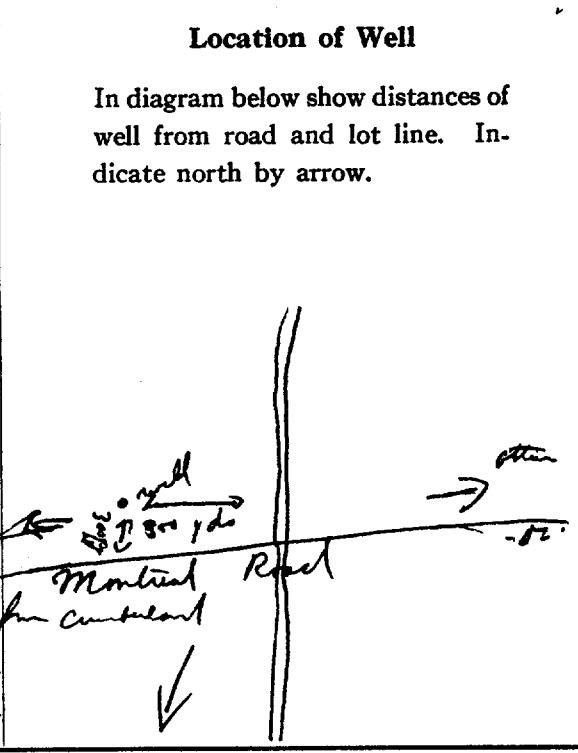
# Water Well Record

Township, Village, Town or City... *319/11W Cumberland Ont*  
 Town or City).....  
 Date Completed... *Feb 7 1952* Cost of Well (excluding pump).....  
 (day) (month) (year)

Pipe and Casing Record		Pumping Test	
Casing diameter(s)..... <i>4"</i>	Date..... <i>Feb 7 1952</i>	Static level... <i>1.2 feet</i>	
Length(s) of casing(s)..... <i>20'</i>	Type of screen.....	Pumping level... <i>1.5 feet</i>	
Length of screen.....	Length of screen.....	Pumping rate... <i>200 gals</i>	
Distance from top of screen to ground level.....	Distance from top of screen to ground level.....	Duration of test... <i>1/2 hr</i>	
Is well a gravel-wall type?.....	Distance from cylinder or bowls to ground level.....		

Water Record			
Kind (fresh or mineral)..... <i>fresh</i>	Depth(s) to Water Horizon(s)	Kind of Water	No. of Feet Water Rises
Quality (hard, soft, contains iron, sulphur, etc.)..... <i>hard</i>			
Appearance (clear, cloudy, coloured)..... <i>clear</i>	<i>81'</i>	<i>fresh</i>	<i>69 feet</i>
For what purpose(s) is the water to be used?.. <i>Domestic</i>			
How far is well from possible source of contamination?.....			
What is the source of contamination?.....			
Enclose a copy of any mineral analysis that has been made of water.....			

Well Log		
Overburden and Bedrock Record	From	To
	0 ft.	...ft.
<i>1 - 12 feet Clay</i>	<i>1 -</i>	<i>12</i>
<i>12 - 81 feet sandstone with</i>	<i>12 -</i>	<i>81</i>



Situation: Is well on upland, in valley, or on hillside? *level*  
 Drilling Firm... *Gordon & Mulvey*  
 Address... *488 Mac Lennan st*  
 Name of Driller... *Moss* *Renard* Address... *427 clawn st*  
 Date... *March 21 / 52* Licence Number.....  
*Gordon & Mulvey Per MR*  
 Signature of Licensee

UTM 182464510E  
 5R 503871010N  
 Elev. 5R 03010  
 Basin 25



1513113

GROUND WATER No 757  
 AUG 15 1960  
 ONTARIO WATER RESOURCES COMMISSION

The Ontario Water Resources Commission Act, 1957

# WATER WELL RECORD

O.F. Con I Rot 24  
 County or District Russell Township, Village, Town or City Cumberland  
 Con. 10 E. Lot EAST PT 24 Date completed 30 6 60  
 (day month year)  
 Owner [REDACTED] Address Cumberland, Ontario

## Casing and Screen Record

## Pumping Test

Inside diameter of casing 4 inches  
 Total length of casing 23 feet  
 Type of screen  
 Length of screen  
 Depth to top of screen  
 Diameter of finished hole 4 inches

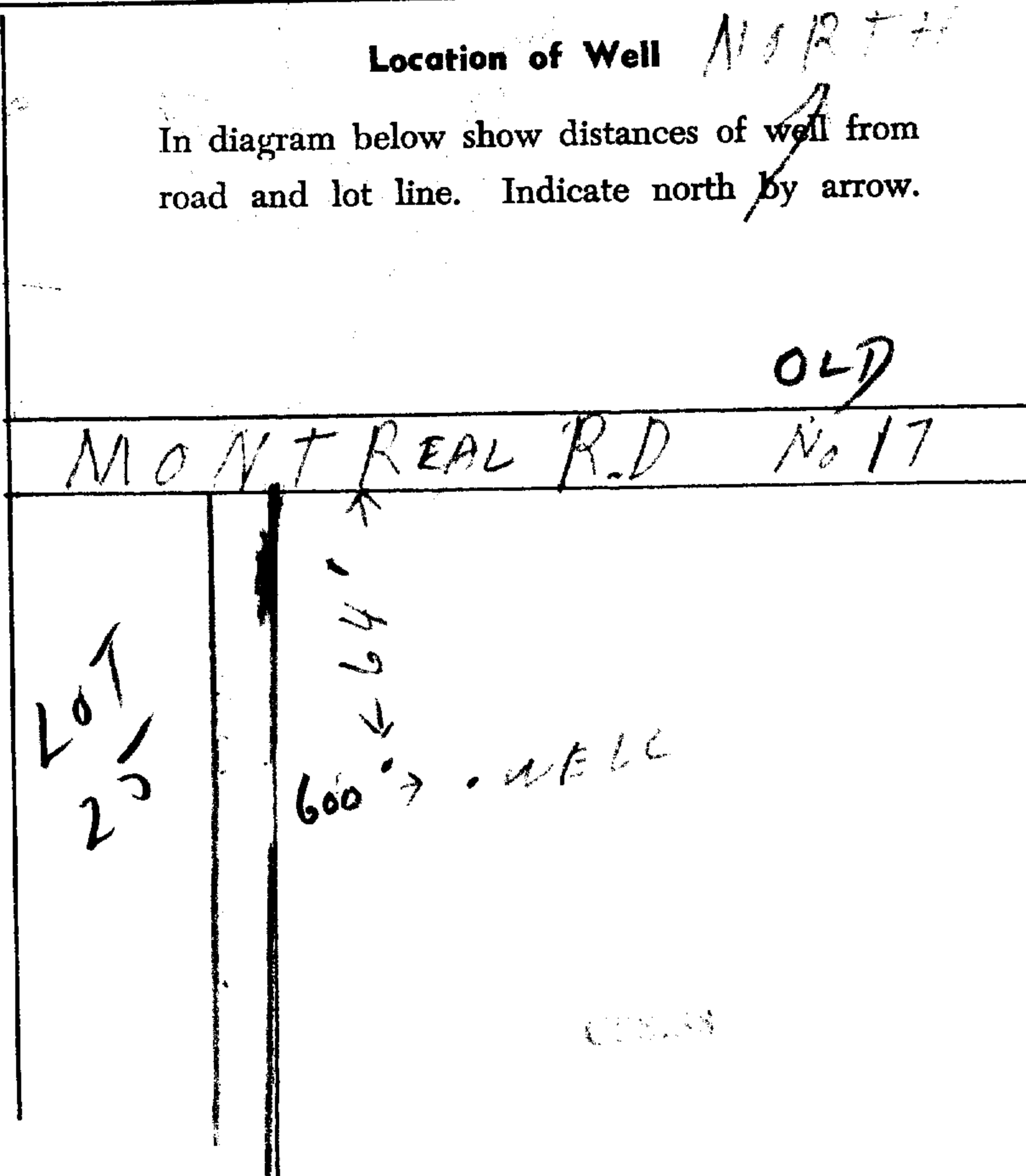
Static level 16 feet  
 Test-pumping rate 8 G.P.M.  
 Pumping level 130 feet  
 Duration of test pumping 1 hour  
 Water clear or cloudy at end of test clear  
 Recommended pumping rate 3 G.P.M.  
 with pumping level of 50

## Well Log

## Water Record

Overburden and Bedrock Record	From ft.	To ft.	Depth(s) at which water(s) found	No. of feet water rises	Kind of water (fresh, salty, sulphur)
Loam	0	3	130	114	fresh
Limestone rock	3	130			

For what purpose(s) is the water to be used?  
Domestic  
 Is well on upland, in valley, or on hillside?  
uplands  
 Drilling Firm T. H. Adams  
 Address r.r. #6 Ottawa  
 Licence Number 450  
 Name of Driller  
 Address THE SAME  
 Date August 8, 1960.  
Thos H Adams  
 (Signature of Licensed Drilling Contractor)







5601228

31 G  
11 W

THURSDAY  
GROUND WATER BRANCH  
AUG 15 1961  
ONTARIO WATER  
RESOURCES COMMISSION  
Cumberland and

# The Ontario Water Resources Commission Act WATER WELL RECORD

County or District Russell Township, Village, Town or City Cumberland and  
Con. lot, from Ottawa R. Lot S. 1 lot 25 Date completed August 1st, 1961  
(day month year) 15 13 125  
Address Cumberland, Ont.

### Casing and Screen Record

Inside diameter of casing 2"  
Total length of casing 25'  
Type of screen  
Length of screen  
Depth to top of screen  
Diameter of finished hole 2"

### Pumping Test

Static level 75'  
Test-pumping rate 3 G.P.M.  
Pumping level 85'  
Duration of test pumping 3 hrs.  
Water clear or cloudy at end of test clear  
Recommended pumping rate 3 G.P.M.  
with pump setting of 85' feet below ground surface

### Well Log

### Water Record

Overburden and Bedrock Record	From ft.	To ft.	Depth(s) at which water(s) found	Kind of water (fresh, salty, sulphur)
<u>holders &amp; gravel</u>	<u>0</u>	<u>10</u>	<u>210'</u>	<u>fresh</u>
<u>grey limestone</u>	<u>10</u>	<u>210</u>		

For what purpose(s) is the water to be used? domestic

Is well on upland, in valley, or on hillside? upland

Drilling or Boring Firm G. CHARBONNEAU

DIAMOND DRILLER - ARTESIAN WELLS  
MODERN HOME BUILDERS

Address ORLEANS, ONT.  
R.R. 1 Navan 9R-25

Licence Number 224

Name of Driller or Borer G. Charbonneau

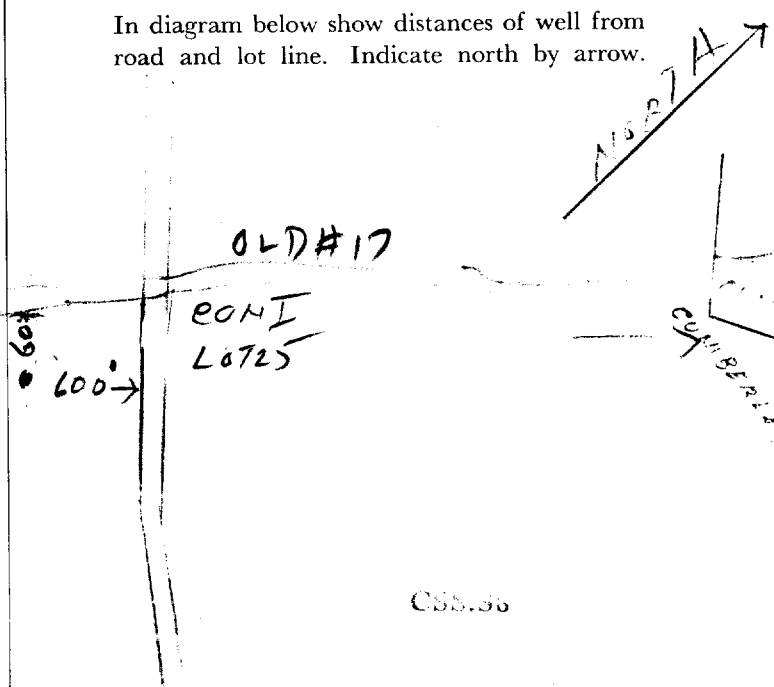
Address R. R. # 1, Orleans, Ont.

Date August 1st, 1961

*G. Charbonneau*  
(Signature of Licensed Drilling or Boring Contractor)

### Location of Well

In diagram below show distances of well from road and lot line. Indicate north by arrow.





# WATER WELL RECORD

Water management in Ontario

1. PRINT ONLY IN SPACES PROVIDED  
2. CHECK  CORRECT BOX WHERE APPLICABLE

11

5601286

MUNICIP. 56003

CON. OF 01

COUNTY OR DISTRICT **Carleton Place** TOWNSHIP, BOROUGH, CITY, TOWN, VILLAGE **Cumberland** CON., BLOCK, TRACT, SURVEY, ETC. **1st. from Ottawa R.** LOT 25-27 **025**

**Cumberland, Ont.** DATE COMPLETED 48-53 DAY **04** MO **05** YR **70**

DEPTH (FEET) 0 8 12 70 85  
ELEVATION (FEET) 388.90 4 0.275 15 25 30 31

### LOG OF OVERBURDEN AND BEDROCK MATERIALS (SEE INSTRUCTIONS)

GENERAL COLOUR	MOST COMMON MATERIAL	OTHER MATERIALS	GENERAL DESCRIPTION	DEPTH - FEET	
				FROM	TO
grey	clay			0	8
black	muck			8	12
blue	clay & bolders			12	70
grey	limestone		1513128	70	85

31 0088205 0012803 0070315 0085215  
32

**41 WATER RECORD**

WATER FOUND AT - FEET	KIND OF WATER
10-13	<input checked="" type="checkbox"/> FRESH 3 <input type="checkbox"/> SULPHUR 2 <input type="checkbox"/> SALTY 4 <input type="checkbox"/> MINERAL
15-18	1 <input type="checkbox"/> FRESH 3 <input type="checkbox"/> SULPHUR 2 <input type="checkbox"/> SALTY 4 <input type="checkbox"/> MINERAL
20-23	1 <input type="checkbox"/> FRESH 3 <input type="checkbox"/> SULPHUR 2 <input type="checkbox"/> SALTY 4 <input type="checkbox"/> MINERAL
25-28	1 <input type="checkbox"/> FRESH 3 <input type="checkbox"/> SULPHUR 2 <input type="checkbox"/> SALTY 4 <input type="checkbox"/> MINERAL
30-33	1 <input type="checkbox"/> FRESH 3 <input type="checkbox"/> SULPHUR 2 <input type="checkbox"/> SALTY 4 <input type="checkbox"/> MINERAL

**51 CASING & OPEN HOLE RECORD**

INSIDE DIAM. INCHES	MATERIAL	WALL THICKNESS INCHES	DEPTH - FEET	
			FROM	TO
10-11	<input checked="" type="checkbox"/> STEEL 2 <input type="checkbox"/> GALVANIZED 3 <input type="checkbox"/> CONCRETE 4 <input type="checkbox"/> OPEN HOLE	188	0	72
17-18	1 <input type="checkbox"/> STEEL 2 <input type="checkbox"/> GALVANIZED 3 <input type="checkbox"/> CONCRETE 4 <input checked="" type="checkbox"/> OPEN HOLE			0072
24-25	1 <input type="checkbox"/> STEEL 2 <input type="checkbox"/> GALVANIZED 3 <input type="checkbox"/> CONCRETE 4 <input type="checkbox"/> OPEN HOLE			0085

**SCREEN**

SIZE(S) OF OPENING (SLOT NO.)	DIAMETER	LENGTH

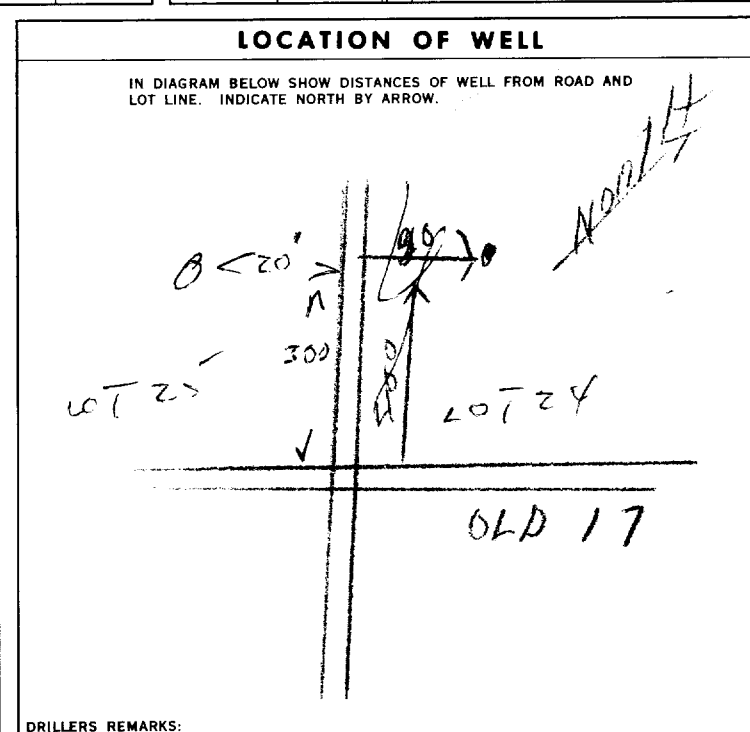
MATERIAL AND TYPE: \_\_\_\_\_ DEPTH TO TOP OF SCREEN: \_\_\_\_\_

**61 PLUGGING & SEALING RECORD**

DEPTH SET AT - FEET	MATERIAL AND TYPE (CEMENT GROUT, LEAD PACKER, ETC.)
10-13	
18-21	
26-29	

**71 PUMPING TEST**

PUMPING TEST METHOD	PUMPING RATE	DURATION OF PUMPING
<input type="checkbox"/> PUMP <input checked="" type="checkbox"/> BAILER	0006 GPM.	02 HOURS 00 MINS.
STATIC LEVEL	WATER LEVEL END OF PUMPING	WATER LEVELS DURING
010 FEET	050 FEET	15 MINUTES: 025 FEET 30 MINUTES: 035 FEET 45 MINUTES: 045 FEET 60 MINUTES: 045 FEET
IF FLOWING, GIVE RATE	PUMP INTAKE SET AT	WATER AT END OF TEST
	50 GPM.	<input checked="" type="checkbox"/> CLEAR <input type="checkbox"/> CLOUDY
RECOMMENDED PUMP TYPE	RECOMMENDED PUMP SETTING	RECOMMENDED PUMPING RATE
<input type="checkbox"/> SHALLOW <input checked="" type="checkbox"/> DEEP	070 FEET	0006 GPM.
50-53 000.2 GPM./FT. SPECIFIC CAPACITY		



**FINAL STATUS OF WELL**

1  WATER SUPPLY 5  ABANDONED, INSUFFICIENT SUPPLY  
2  OBSERVATION WELL 6  ABANDONED, POOR QUALITY  
3  TEST HOLE 7  UNFINISHED  
4  RECHARGE WELL

**WATER USE**

1  DOMESTIC 5  COMMERCIAL  
2  STOCK 6  MUNICIPAL  
3  IRRIGATION 7  PUBLIC SUPPLY  
4  INDUSTRIAL 8  COOLING OR AIR CONDITIONING  
9  NOT USED

**METHOD OF DRILLING**

1  CABLE TOOL 6  BORING  
2  ROTARY (CONVENTIONAL) 7  DIAMOND  
3  ROTARY (REVERSE) 8  JETTING  
4  ROTARY (AIR) 9  DRIVING  
5  AIR PERCUSSION

**CONTRACTOR**

NAME OF WELL CONTRACTOR: **G. Charbonneau, Diamond & Cable Drilling, 1504 R. R. 2, 194, Orleans, Ont.**

NAME OF DRILLER OR BORER: **J. C. Piché**

SIGNATURE OF CONTRACTOR: *G. Charbonneau*

SUBMISSION DATE: DAY **4** MO **5** YR **70**

**OFFICE USE ONLY**

DATA SOURCE: **1** CONTRACTOR: **1504** DATE RECEIVED: **230271**

DATE OF INSPECTION: \_\_\_\_\_ INSPECTOR: \_\_\_\_\_

REMARKS: \_\_\_\_\_



Ontario

City of Toronto - B.25  
316/11 W

# WATER WELL RECORD

1. PRINT ONLY IN SPACES PROVIDED  
2. CHECK  CORRECT BOX WHERE APPLICABLE

1513933

15011


OF

01

COUNTY OR DISTRICT <b>Carleton Place</b>	TOWNSHIP, BOROUGH, CITY, TOWN, VILLAGE <b>Cumberland</b>	CON., BLOCK, TRACT, SURVEY, ETC. <del>1st from Ottawa R.</del>	LOT 25-27 <b>025</b>
R. 1, Cumberland		DATE COMPLETED DAY <b>19</b> MO <b>09</b> YR. <b>73</b>	
1 <b>03</b>	2 <b>8</b>	3 <b>5</b>	4 <b>8</b>
5 <b>7</b>	6 <b>4</b>	7 <b>0</b>	8 <b>3</b>
9 <b>5</b>	10 <b>5</b>	11 <b>5</b>	12 <b>5</b>
13 <b>7</b>	14 <b>7</b>	15 <b>7</b>	16 <b>7</b>

### LOG OF OVERBURDEN AND BEDROCK MATERIALS (SEE INSTRUCTIONS)

GENERAL COLOUR	MOST COMMON MATERIAL	OTHER MATERIALS	GENERAL DESCRIPTION	DEPTH - FEET	
				FROM	TO
brown	hardpan			0	6
brown	slate			6	80
grey	limestone			80	200
brown	slate			200	290



31	0006614	0080619	0200215	0230619
32				

**41 WATER RECORD**

WATER FOUND AT - FEET	KIND OF WATER			
0-13	1 <input checked="" type="checkbox"/> FRESH	3 <input type="checkbox"/> SULPHUR	2 <input type="checkbox"/> SALTY	4 <input type="checkbox"/> MINERAL
15-18	1 <input type="checkbox"/> FRESH	3 <input type="checkbox"/> SULPHUR	2 <input type="checkbox"/> SALTY	4 <input type="checkbox"/> MINERAL
20-23	1 <input type="checkbox"/> FRESH	3 <input type="checkbox"/> SULPHUR	2 <input type="checkbox"/> SALTY	4 <input type="checkbox"/> MINERAL
25-28	1 <input type="checkbox"/> FRESH	3 <input type="checkbox"/> SULPHUR	2 <input type="checkbox"/> SALTY	4 <input type="checkbox"/> MINERAL
30-33	1 <input type="checkbox"/> FRESH	3 <input type="checkbox"/> SULPHUR	2 <input type="checkbox"/> SALTY	4 <input type="checkbox"/> MINERAL

**51 CASING & OPEN HOLE RECORD**

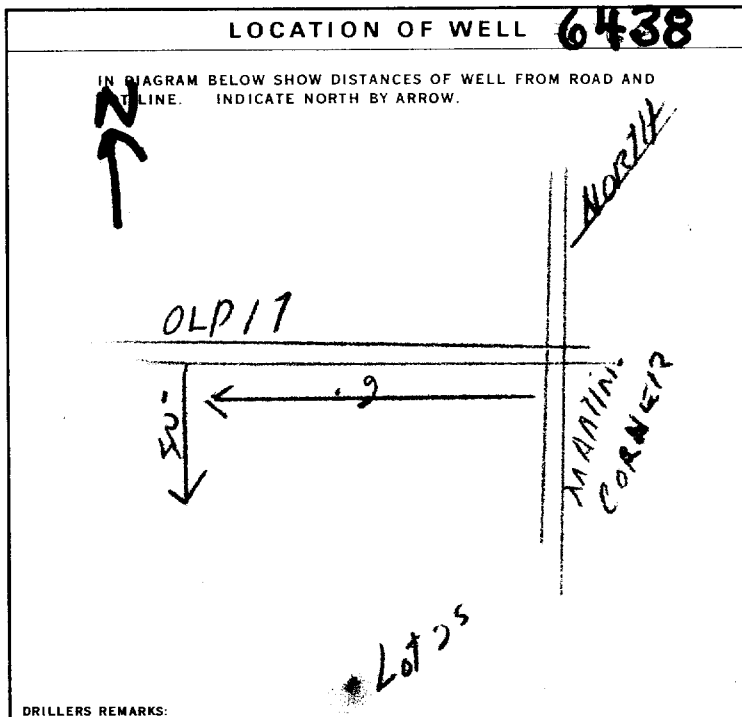
INSIDE DIAM. INCHES	MATERIAL	WALL THICKNESS INCHES	DEPTH - FEET	
			FROM	TO
0-10	1 <input checked="" type="checkbox"/> STEEL	1.00	0	21
10-11	2 <input type="checkbox"/> GALVANIZED			
11-17	3 <input type="checkbox"/> CONCRETE			
17-18	4 <input type="checkbox"/> OPEN HOLE			
18-20	1 <input type="checkbox"/> STEEL			
20-23	2 <input type="checkbox"/> GALVANIZED			
23-24	3 <input type="checkbox"/> CONCRETE			
24-25	4 <input checked="" type="checkbox"/> OPEN HOLE			
25-27	1 <input type="checkbox"/> STEEL			
27-30	2 <input type="checkbox"/> GALVANIZED			
30-33	3 <input type="checkbox"/> CONCRETE			
33-40	4 <input type="checkbox"/> OPEN HOLE			

**61 PLUGGING & SEALING RECORD**

DEPTH SET AT - FEET	MATERIAL AND TYPE	(CEMENT GROUT, LEAD PACKER, ETC.)
10-13		
14-17		
18-21		
22-25		
26-29		
30-33		
34-40		

**71 PUMPING TEST**

PUMPING METHOD X Pump <input type="checkbox"/> BAILER	PUMPING RATE 0004 GPM	DURATION OF PUMPING 01 HOURS 00 MINS
STATIC LEVEL 070 FEET	WATER LEVEL END OF PUMPING 200 FEET	WATER LEVELS DURING
15 MINUTES 150 FEET	30 MINUTES 100 FEET	45 MINUTES 050 FEET
60 MINUTES 030 FEET		
IF FLOWING, GIVE RATE	PUMP INTAKE SET AT 200 GPM	WATER AT END OF TEST 1 <input checked="" type="checkbox"/> CLEAR 2 <input type="checkbox"/> CLOUDY
RECOMMENDED PUMP TYPE <input type="checkbox"/> SHALLOW <input checked="" type="checkbox"/> DEEP	RECOMMENDED PUMP SETTING 200 FEET	RECOMMENDED PUMPING RATE 0004 GPM
50-53 000.1 GPM./FT. SPECIFIC CAPACITY		



**FINAL STATUS OF WELL**

1 <input checked="" type="checkbox"/> WATER SUPPLY	5 <input type="checkbox"/> ABANDONED, INSUFFICIENT SUPPLY
2 <input type="checkbox"/> OBSERVATION WELL	6 <input type="checkbox"/> ABANDONED, POOR QUALITY
3 <input type="checkbox"/> TEST HOLE	7 <input type="checkbox"/> UNFINISHED
4 <input type="checkbox"/> RECHARGE WELL	

**WATER USE**

1 <input checked="" type="checkbox"/> DOMESTIC	5 <input type="checkbox"/> COMMERCIAL
2 <input type="checkbox"/> STOCK	6 <input type="checkbox"/> MUNICIPAL
3 <input type="checkbox"/> IRRIGATION	7 <input type="checkbox"/> PUBLIC SUPPLY
4 <input type="checkbox"/> INDUSTRIAL	8 <input type="checkbox"/> COOLING OR AIR CONDITIONING
9 <input type="checkbox"/> OTHER	9 <input type="checkbox"/> NOT USED

**METHOD OF DRILLING**

1 <input type="checkbox"/> CABLE TOOL	6 <input type="checkbox"/> BORING
2 <input type="checkbox"/> ROTARY (CONVENTIONAL)	7 <input type="checkbox"/> DIAMOND
3 <input type="checkbox"/> ROTARY (REVERSE)	8 <input type="checkbox"/> JETTING
4 <input checked="" type="checkbox"/> ROTARY (AIR)	9 <input type="checkbox"/> DRIVING
5 <input type="checkbox"/> AIR PERCUSSION	

**CONTRACTOR**

NAME OF WELL CONTRACTOR <b>G. Charbonneau, Diamond &amp; Cable Drilling 1504</b>	LICENCE NUMBER
ADDRESS <b>R. R. 2, Box 194, Orleans, Ont.</b>	
NAME OF DRILLER OR BORER <b>Leo Bourgeois</b>	LICENCE NUMBER
SIGNATURE OF CONTRACTOR <i>G. Charbonneau</i>	SUBMISSION DATE DAY <b>19</b> MO <b>9</b> YR. <b>73</b>

**OFFICE USE ONLY**

DATA SOURCE <b>1</b>	CONTRACTOR <b>1504</b>	DATE RECEIVED <b>180374</b>
DATE OF INSPECTION	INSPECTOR <b>180374</b>	
REMARKS		P <input checked="" type="checkbox"/> WI



Ontario

# WATER WELL RECORD

319/11d

1. PRINT ONLY IN SPACES PROVIDED  
2. CHECK  CORRECT BOX WHERE APPLICABLE

11

1513951

MUNICIP. 1501/11

CON. CAR

LOT 25

COUNTY OR DISTRICT  
**Carleton**

TOWNSHIP, BOROUGH, CITY, TOWN, VILLAGE  
**Cumberland**

CON., BLOCK, TRACT, SURVEY ETC.  
~~1501/11~~

LOT 25

**in Bella Vista, Cumberland, Ont.**

DATE COMPLETED  
DAY 10 MO 07 YR 73

RC 0.38 8/10

ELEVATION RC 10.275

BASIN CODE 25

### LOG OF OVERBURDEN AND BEDROCK MATERIALS (SEE INSTRUCTIONS)

GENERAL COLOUR	MOST COMMON MATERIAL	OTHER MATERIALS	GENERAL DESCRIPTION	DEPTH - FEET	
				FROM	TO
brown	hardpan			0	4
brown	shale			4	12
brown slate				12	90
grey	limestone			90	150
brown	slate			150	220

31 169946/11A 16012/117 100906/19 0150215 02206/19

32

**41 WATER RECORD**

WATER FOUND AT - FEET	KIND OF WATER
0-220	1 <input checked="" type="checkbox"/> FRESH 3 <input type="checkbox"/> SULPHUR 2 <input type="checkbox"/> SALTY 4 <input type="checkbox"/> MINERAL
15-18	1 <input type="checkbox"/> FRESH 3 <input type="checkbox"/> SULPHUR 2 <input type="checkbox"/> SALTY 4 <input type="checkbox"/> MINERAL
20-23	1 <input type="checkbox"/> FRESH 3 <input type="checkbox"/> SULPHUR 2 <input type="checkbox"/> SALTY 4 <input type="checkbox"/> MINERAL
25-28	1 <input type="checkbox"/> FRESH 3 <input type="checkbox"/> SULPHUR 2 <input type="checkbox"/> SALTY 4 <input type="checkbox"/> MINERAL
30-33	1 <input type="checkbox"/> FRESH 3 <input type="checkbox"/> SULPHUR 2 <input type="checkbox"/> SALTY 4 <input type="checkbox"/> MINERAL

**51 CASING & OPEN HOLE RECORD**

INSIDE DIAM. INCHES	MATERIAL	WALL THICKNESS INCHES	DEPTH - FEET	
			FROM	TO
0-6	1 <input checked="" type="checkbox"/> STEEL 2 <input type="checkbox"/> GALVANIZED 3 <input type="checkbox"/> CONCRETE 4 <input type="checkbox"/> OPEN HOLE	188	0	221
17-18	1 <input type="checkbox"/> STEEL 2 <input type="checkbox"/> GALVANIZED 3 <input type="checkbox"/> CONCRETE 4 <input type="checkbox"/> OPEN HOLE			20-23
24-25	1 <input type="checkbox"/> STEEL 2 <input type="checkbox"/> GALVANIZED 3 <input type="checkbox"/> CONCRETE 4 <input type="checkbox"/> OPEN HOLE			27-30

**SCREEN**

SIZE(S) OF OPENING (SLOT NO.)	DIAMETER	LENGTH
	INCHES	FEET
		DEPTH TO TOP OF SCREEN
		FEET

**61 PLUGGING & SEALING RECORD**

DEPTH SET AT - FEET	MATERIAL AND TYPE
FROM TO	(CEMENT GROUT, LEAD PACKER, ETC.)
10-13	14-17
18-21	22-25
26-29	30-33

**71 PUMPING TEST**

PUMPING TEST METHOD: 1  PUMP 2  BAILER

PUMPING RATE: 0010 GPM

DURATION OF PUMPING: 01 HOURS 00 MINS

STATIC LEVEL	WATER LEVEL END OF PUMPING	WATER LEVELS DURING			
100 FEET	150 FEET	15 MINUTES	30 MINUTES	45 MINUTES	60 MINUTES
		140 FEET	130 FEET	120 FEET	110 FEET

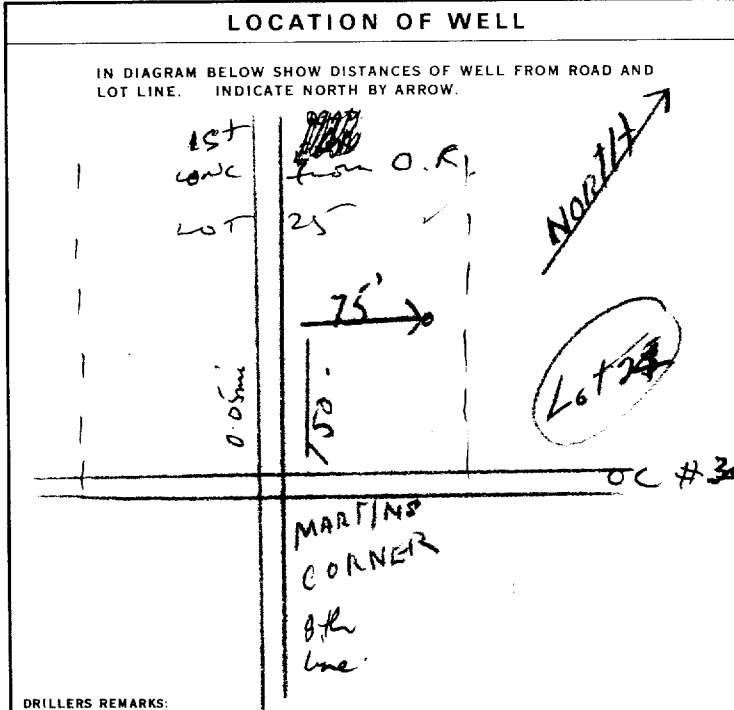
IF FLOWING GIVE RATE: 160 GPM

RECOMMENDED PUMP TYPE: 1  SHALLOW 2  DEEP

RECOMMENDED PUMP SETTING: 160 FEET

RECOMMENDED PUMPING RATE: 0010 GPM

50-53 0022 GPM./FT. SPECIFIC CAPACITY



**FINAL STATUS OF WELL**

1  WATER SUPPLY 5  ABANDONED, INSUFFICIENT SUPPLY  
2  OBSERVATION WELL 6  ABANDONED POOR QUALITY  
3  TEST HOLE 7  UNFINISHED  
4  RECHARGE WELL

**WATER USE**

1  DOMESTIC 5  COMMERCIAL  
2  STOCK 6  MUNICIPAL  
3  IRRIGATION 7  PUBLIC SUPPLY  
4  INDUSTRIAL 8  COOLING OR AIR CONDITIONING  
9  NOT USED

**METHOD OF DRILLING**

1  CABLE TOOL 6  BORING  
2  ROTARY (CONVENTIONAL) 7  DIAMOND  
3  ROTARY (REVERSE) 8  JETTING  
4  ROTARY (AIR) 9  DRIVING  
5  AIR PERCUSSION

**CONTRACTOR**

NAME OF WELL CONTRACTOR: **G. Charbonneau, Diamond & Cable Drilling 1504**

LICENCE NUMBER: [blank]

ADDRESS: **R.R. 2, Box 194, Orleans, Ont.**

NAME OF DRILLER OR BORER: **Leo Bourgeois**

LICENCE NUMBER: [blank]

SIGNATURE OF CONTRACTOR: *Gerard Charbonneau*

SUBMISSION DATE: DAY 10 MO 7 YR 73

**OFFICE USE ONLY**

DATA SOURCE: 1

CONTRACTOR: 1504

DATE RECEIVED: [blank]

DATE OF INSPECTION: [blank]

INSPECTOR: [blank]

REMARKS: [blank]

P R

WI

**RE: Records Search Request for PE2392**

Public Information Services &lt;publicinformationsservices@tssa.org&gt;

Thu 8/12/2021 12:19 PM

To: Mohammed Ramadan &lt;MRamadan@Patersongroup.ca&gt;

**Please refrain from sending documents to head office and only submit your requests electronically via email along with credit card payment. We are all working remotely and mailing in applications with cheques will lengthen the overall processing time.**

**NO RECORD FOUND**

Hello Mohammed,

Thank you for your request for confirmation of public information.

- We confirm that there are no records in our database of any fuel storage tanks at the subject addresses. For a further search in our archives please complete our release of public information form found at [https://www.tssa.org/en/about-tssa/release-of-public-information.aspx?mid\\_=392](https://www.tssa.org/en/about-tssa/release-of-public-information.aspx?mid_=392) and email the completed form to [publicinformationsservices@tssa.org](mailto:publicinformationsservices@tssa.org) along with a fee of \$56.50 (including HST) per location. The fee is payable with credit card (Visa or MasterCard).

Although TSSA believes the information provided pursuant to your request is accurate, please note that TSSA does not warrant this information in any way whatsoever.

Kind regards,

Mariah

**Public Information Agent**

Facilities and Business Services

345 Carlingview Drive

Toronto, Ontario M9W 6N9

Tel: +1-416-734-6222 | Fax: +1-416-734-3568 | E-Mail: [publicinformationsservices@tssa.org](mailto:publicinformationsservices@tssa.org)[www.tssa.org](http://www.tssa.org)**From:**Mohammed  
Ramadan  
<MRamadan@Patersongroup.ca>**Sent:** August 11, 2021 11:25 PM**To:** Public Information Services <publicinformationsservices@tssa.org>**Subject:** Records Search Request for PE2392**[CAUTION]:** This email originated outside the organisation.

Please do not click links or open attachments unless you recognise the source of this email and know the content is safe.

Good Afternoon,

Could you please complete a search of your records for underground/aboveground storage tanks, historical spills, or other incidents/infractions for the following addresses in Ottawa, Ontario:

1296, 1400, 1222, 1208, 1422 Old Montreal Road

1398, 1508 Cox Country Road

1177 Watters Road

1212, 1240 Arbuste Avenue

Regards,  
Mohammed Ramadan, B.Sc

**paterongroup**

**solution oriented engineering**

**over 60 years serving our clients**

154 Colonnade Road South

Ottawa, Ontario, K2E 7J5

Cell: (343) 998-8982

This electronic message and any attached documents are intended only for the named recipients. This communication from the Technical Standards and Safety Authority may contain information that is privileged, confidential or otherwise protected from disclosure and it must not be disclosed, copied, forwarded or distributed without authorization. If you have received this message in error, please notify the sender immediately and delete the original message.



**Office Use Only**

Application Number: _____	Ward Number: _____	Application Received: (dd/mm/yyyy): _____
Client Service Centre Staff: _____	Fee Received: \$	_____



# Historic Land Use Inventory

## Application Form

### Notice of Public Record

All information and materials required in support of your application shall be made available to the public, as indicated by Section 1.0.1 of *The Planning Act*, R.S.O. 1990, C.P.13.

### Municipal Freedom of Information and Protection Act

Personal information on this form is collected under the authority the *Planning Act*, RSO 1990, c. P. 13 and will be used to process this application. Questions about this collection may be directed by mail to Manager, Business Support Services, Planning Infrastructure and Economic Development Department, 110 Laurier Avenue West, Ottawa, K1P 1J1, or by phone at (613) 580-2424, ext. 24075

### Background Information

**\*Site Address or Location:**

Vacant Land on Old Montreal Road, Ottawa, Ontario. Concession 1 - Lots 25, 26, 27

*\* Mandatory Field*

### Applicant/Agent Information:

Name: Paterson Group

Mailing Address: 154 Colonnade Road South

Telephone: \_\_\_\_\_ Email Address: mramadan@patersongroup.ca

### Registered Property Owner Information:

Same as above

Name: Taggart Investments

Mailing Address: 3187 Albion Rd S, Ottawa, ON K1V 8Y3

Telephone: \_\_\_\_\_ Email Address: tim.lee@tamarackhomes.com

## Site Details

Legal Description  
and PIN:

Concession 1 - Lots 25, 26 and 27

What is the land  
currently used for?

Vacant Land

Lot frontage:  m Lot depth:  m Lot area: \_\_\_\_\_ m<sup>2</sup>

**OR** Lot area: (irregular lot)  m<sup>2</sup>

Does the site have Full Municipal Services:  Yes  No

## Required Fees

Please don't hesitate to visit the [Historic Land Use Inventory website](#) more information. Fees must be paid in full at the time of application submission.

Planning Fee

\$128.00

## Submittal Requirements

The following are required to be submitted with this application:

- 1. Consent to Disclose Information:** Consultants and other third parties may make requests for information on behalf of an individual or corporation. However, if the requester is not the owner of the property, **the requester must provide the City of Ottawa with a 'consent to disclose information' letter, signed by the property owner.** This will authorize the City of Ottawa to release any relevant information about the property or its owner(s) to the requester. Consent for disclosure is required in the event that personal information or proprietary company information is found concerning the property and its owner. All consents must clearly indicate the name of the property owner as well as the name of the requester, and must be signed and dated.
- 2. Disclaimer:** Requesters must read and understand the conditions included in the attached disclaimer and submit a signed disclaimer to the City of Ottawa's Planning, Infrastructure and Economic Development Department. This disclaimer is related to the Historic Land Use Inventory and must be received by the City of Ottawa, signed and dated by the requestor, before the process can begin.
- 3. A site plan or key plan of the property, its location and particular features.**
- 4. Any significant dates or time frames that you would like researched.**



**Disclaimer**  
**For use with HLUI Database**

CITY OF OTTAWA ("the City") is the owner of the Historical Land Use Inventory ("HLUI"), a database of information on the type and location of land uses within the geographic area of Ottawa, which had or have the potential to cause contamination in soil, groundwater or surface water.

The City, in providing information from the HLUI, to Paterson Group \_\_\_\_\_ ("the Requester") does so only under the following conditions and understanding:

1. The HLUI may contain erroneous information given that such records and sources of information may be flawed. Changes in municipal addresses over time may have introduced error in such records and sources of information. The City is not responsible for any errors or omissions in the HLUI and reserves the right to change and update the HLUI without further notice. The City does not, however, make any commitment to update the HLUI. Accordingly, all information from the HLUI is provided on an "as is" basis with no representation or warranty by the City with respect to the information's accuracy or exhaustiveness in responding to the request.
2. City staff will perform a search of the HLUI based on the information given by the Requester. City staff will make every effort to be accurate, however, the City does not provide an assurance, guarantee, warranty, representation (express or implied), as to the availability, accuracy, completeness or currency of information which will be provided to the Requester. The HLUI in no way confirms the presence or absence of contamination or pollution of any kind. The information provided by the City to the Requester is provided on the assumption that it will not be relied upon by any person whatsoever. The City denies all liability to any such persons attempting to rely on any information provided from the HLUI database.
3. The City, its employees, servants, agents, boards, officials or contractors take no responsibility for any actions, claims, losses, liability, judgments, demands, expenses, costs, damages or harm suffered by any person whatsoever including negligence in compiling or disseminating information in the HLUI.
4. Copyright is reserved to the City.
5. Any use of the information provided from the HLUI which a third party makes, or any reliance on or decisions to be based on it, are the responsibilities of such third parties. The City, its employees, servants, agents, boards, officials or contractors accept no responsibility for any damages, if any, suffered by a third party as a result of decisions made as a result of an information search of the HLUI.
6. Any use of this service by the Requestor indicates an acknowledgement, acceptance and limits of this disclaimer.
7. All information collected under this request and all records provided in response to this request are subject to the provisions of the Municipal Freedom of Information and Protection of Privacy Act, R.S.O. 1990, c. M.56, as amended.

Signed:  \_\_\_\_\_

Dated (dd/mm/yyyy): 05/08/2021 \_\_\_\_\_

Per: Mohammed Ramadan  
\_\_\_\_\_  
(Please print name)

Title: Environmental Scientist \_\_\_\_\_

Company: Paterson Group \_\_\_\_\_



---

# DATABASE REPORT

**Project Property:** *Vacant Land On Montreal Road  
Old Montreal Road  
Ottawa ON K4A 3N6*

**Project No:** *PE2392*

**Report Type:** *Quote - Custom-Build Your Own Report*

**Order No:** *21073001373*

**Requested by:** *Paterson Group Inc.*

**Date Completed:** *August 4, 2021*

# Table of Contents

Table of Contents.....	2
Executive Summary.....	3
Executive Summary: Report Summary.....	4
Executive Summary: Site Report Summary - Project Property.....	6
Executive Summary: Site Report Summary - Surrounding Properties.....	7
Executive Summary: Summary By Data Source.....	11
Map.....	18
Aerial.....	19
Topographic Map.....	20
Detail Report.....	21
Unplottable Summary.....	150
Unplottable Report.....	154
Appendix: Database Descriptions.....	324
Definitions.....	333

## **Notice: IMPORTANT LIMITATIONS and YOUR LIABILITY**

**Reliance on information in Report:** This report DOES NOT replace a full Phase I Environmental Site Assessment but is solely intended to be used as a database review of environmental records.

**License for use of information in Report:** No page of this report can be used without this cover page, this notice and the project property identifier. The information in Report(s) may not be modified or re-sold.

**Your Liability for misuse:** Using this Service and/or its reports in a manner contrary to this Notice or your agreement will be in breach of copyright and contract and ERIS may obtain damages for such mis-use, including damages caused to third parties, and gives ERIS the right to terminate your account, rescind your license to any previous reports and to bar you from future use of the Service.

**No warranty of Accuracy or Liability for ERIS:** The information contained in this report has been produced by ERIS Information Limited Partnership ("ERIS") using various sources of information, including information provided by Federal and Provincial government departments. The report applies only to the address and up to the date specified on the cover of this report, and any alterations or deviation from this description will require a new report. This report and the data contained herein does not purport to be and does not constitute a guarantee of the accuracy of the information contained herein and does not constitute a legal opinion nor medical advice. Although ERIS has endeavored to present you with information that is accurate, ERIS disclaims, any and all liability for any errors, omissions, or inaccuracies in such information and data, whether attributable to inadvertence, negligence or otherwise, and for any consequences arising therefrom. Liability on the part of ERIS is limited to the monetary value paid for this report.

**Trademark and Copyright:** You may not use the ERIS trademarks or attribute any work to ERIS other than as outlined above. This Service and Report (s) are protected by copyright owned by ERIS Information Limited Partnership. Copyright in data used in the Service or Report(s) (the "Data") is owned by ERIS or its licensors. The Service, Report(s) and Data may not be copied or reproduced in whole or in any substantial part without prior written consent of ERIS.

# Executive Summary

## **Property Information:**

**Project Property:** *Vacant Land On Montreal Road  
Old Montreal Road Ottawa ON K4A 3N6*

**Project No:** *PE2392*

## **Order Information:**

**Order No:** *21073001373*

**Date Requested:** *July 30, 2021*

**Requested by:** *Paterson Group Inc.*

**Report Type:** *Quote - Custom-Build Your Own Report*

## **Historical/Products:**



## Executive Summary: Report Summary

<i>Database</i>	<i>Name</i>	<i>Searched</i>	<i>Project Property</i>	<i>Boundary to 0.25km</i>	<i>Total</i>
AAGR	<i>Abandoned Aggregate Inventory</i>	Y	0	0	0
AGR	<i>Aggregate Inventory</i>	Y	0	0	0
AMIS	<i>Abandoned Mine Information System</i>	Y	0	0	0
ANDR	<i>Anderson's Waste Disposal Sites</i>	Y	0	0	0
AST	<i>Aboveground Storage Tanks</i>	Y	0	0	0
AUWR	<i>Automobile Wrecking &amp; Supplies</i>	Y	0	0	0
BORE	<i>Borehole</i>	Y	1	9	10
CA	<i>Certificates of Approval</i>	Y	1	0	1
CDRY	<i>Dry Cleaning Facilities</i>	Y	0	0	0
CFOT	<i>Commercial Fuel Oil Tanks</i>	Y	0	0	0
CHEM	<i>Chemical Manufacturers and Distributors</i>	Y	0	0	0
CHM	<i>Chemical Register</i>	Y	0	0	0
CNG	<i>Compressed Natural Gas Stations</i>	Y	0	0	0
COAL	<i>Inventory of Coal Gasification Plants and Coal Tar Sites</i>	Y	0	0	0
CONV	<i>Compliance and Convictions</i>	Y	0	0	0
CPU	<i>Certificates of Property Use</i>	Y	0	0	0
DRL	<i>Drill Hole Database</i>	Y	0	0	0
DTNK	<i>Delisted Fuel Tanks</i>	Y	0	0	0
EASR	<i>Environmental Activity and Sector Registry</i>	Y	0	0	0
EBR	<i>Environmental Registry</i>	Y	0	0	0
ECA	<i>Environmental Compliance Approval</i>	Y	1	0	1
EEM	<i>Environmental Effects Monitoring</i>	Y	0	0	0
EHS	<i>ERIS Historical Searches</i>	Y	1	5	6
EIIS	<i>Environmental Issues Inventory System</i>	Y	0	0	0
EMHE	<i>Emergency Management Historical Event</i>	Y	0	0	0
EPAR	<i>Environmental Penalty Annual Report</i>	Y	0	0	0
EXP	<i>List of Expired Fuels Safety Facilities</i>	Y	0	0	0
FCON	<i>Federal Convictions</i>	Y	0	0	0
FCS	<i>Contaminated Sites on Federal Land</i>	Y	0	0	0
FOFT	<i>Fisheries &amp; Oceans Fuel Tanks</i>	Y	0	0	0
FRST	<i>Federal Identification Registry for Storage Tank Systems (FIRSTS)</i>	Y	0	0	0
FST	<i>Fuel Storage Tank</i>	Y	0	0	0
FSTH	<i>Fuel Storage Tank - Historic</i>	Y	0	0	0
GEN	<i>Ontario Regulation 347 Waste Generators Summary</i>	Y	0	0	0
GHG	<i>Greenhouse Gas Emissions from Large Facilities</i>	Y	0	0	0
HINC	<i>TSSA Historic Incidents</i>	Y	0	1	1

<b>Database</b>	<b>Name</b>	<b>Searched</b>	<b>Project Property</b>	<b>Boundary to 0.25km</b>	<b>Total</b>
IAFT	<i>Indian &amp; Northern Affairs Fuel Tanks</i>	Y	0	0	0
INC	<i>Fuel Oil Spills and Leaks</i>	Y	0	0	0
LIMO	<i>Landfill Inventory Management Ontario</i>	Y	0	0	0
MINE	<i>Canadian Mine Locations</i>	Y	0	0	0
MNR	<i>Mineral Occurrences</i>	Y	0	0	0
NATE	<i>National Analysis of Trends in Emergencies System (NATES)</i>	Y	0	0	0
NCPL	<i>Non-Compliance Reports</i>	Y	0	0	0
NDFT	<i>National Defense &amp; Canadian Forces Fuel Tanks</i>	Y	0	0	0
NDSP	<i>National Defense &amp; Canadian Forces Spills</i>	Y	0	0	0
NDWD	<i>National Defence &amp; Canadian Forces Waste Disposal Sites</i>	Y	0	0	0
NEBI	<i>National Energy Board Pipeline Incidents</i>	Y	0	0	0
NEBP	<i>National Energy Board Wells</i>	Y	0	0	0
NEES	<i>National Environmental Emergencies System (NEES)</i>	Y	0	0	0
NPCB	<i>National PCB Inventory</i>	Y	0	0	0
NPRI	<i>National Pollutant Release Inventory</i>	Y	0	0	0
OGWE	<i>Oil and Gas Wells</i>	Y	0	0	0
OOGW	<i>Ontario Oil and Gas Wells</i>	Y	0	0	0
OPCB	<i>Inventory of PCB Storage Sites</i>	Y	0	0	0
ORD	<i>Orders</i>	Y	0	0	0
PAP	<i>Canadian Pulp and Paper</i>	Y	0	0	0
PCFT	<i>Parks Canada Fuel Storage Tanks</i>	Y	0	0	0
PES	<i>Pesticide Register</i>	Y	0	0	0
PINC	<i>Pipeline Incidents</i>	Y	0	1	1
PRT	<i>Private and Retail Fuel Storage Tanks</i>	Y	0	0	0
PTTW	<i>Permit to Take Water</i>	Y	0	0	0
REC	<i>Ontario Regulation 347 Waste Receivers Summary</i>	Y	0	0	0
RSC	<i>Record of Site Condition</i>	Y	0	0	0
RST	<i>Retail Fuel Storage Tanks</i>	Y	0	0	0
SCT	<i>Scott's Manufacturing Directory</i>	Y	0	0	0
SPL	<i>Ontario Spills</i>	Y	0	0	0
SRDS	<i>Wastewater Discharger Registration Database</i>	Y	0	0	0
TANK	<i>Anderson's Storage Tanks</i>	Y	0	0	0
TCFT	<i>Transport Canada Fuel Storage Tanks</i>	Y	0	0	0
VAR	<i>Variances for Abandonment of Underground Storage Tanks</i>	Y	0	0	0
WDS	<i>Waste Disposal Sites - MOE CA Inventory</i>	Y	0	0	0
WDSH	<i>Waste Disposal Sites - MOE 1991 Historical Approval Inventory</i>	Y	0	0	0
WWIS	<i>Water Well Information System</i>	Y	4	32	36
<b>Total:</b>			<b>8</b>	<b>48</b>	<b>56</b>

## Executive Summary: Site Report Summary - Project Property

<b>Map Key</b>	<b>DB</b>	<b>Company/Site Name</b>	<b>Address</b>	<b>Dir/Dist (m)</b>	<b>Elev diff (m)</b>	<b>Page Number</b>
<a href="#">1</a>	CA	McGarry Family Chaples Inc. / Les chapelles de la famille McGarry Inc.	1296 Old Montreal Rd Lot 26, Concession 1, Part 2, Reference Plan R-5535 Ottawa ON	WNW/0.0	-0.66	<a href="#">21</a>
<a href="#">1</a>	ECA	McGarry Family Chaples Inc. / Les chapelles de la famille McGarry Inc.	1296 Old Montreal Rd Lot 26, Concession 1, Part 2, Reference Plan R-5535 Ottawa ON K2P 1A2	WNW/0.0	-0.66	<a href="#">21</a>
<a href="#">2</a>	WWIS		1400 OLD MONTREAL RD lot 25 Ottawa ON  <i>Well ID: 7207987</i>	E/0.0	11.76	<a href="#">21</a>
<a href="#">3</a>	WWIS		1400 OLD MONTREAL ROAD lot 25 Ottawa ON  <i>Well ID: 7207986</i>	E/0.0	10.74	<a href="#">24</a>
<a href="#">4</a>	EHS		1422 Old Montreal Rd Ottawa ON K4A 3N8	N/0.0	3.59	<a href="#">26</a>
<a href="#">5</a>	WWIS		lot 25 con 1 ON  <i>Well ID: 1513125</i>	N/0.0	3.72	<a href="#">26</a>
<a href="#">6</a>	BORE		ON	N/0.0	3.72	<a href="#">28</a>
<a href="#">7</a>	WWIS		lot 25 con 1 ON  <i>Well ID: 1513933</i>	NNE/0.0	4.25	<a href="#">30</a>

## Executive Summary: Site Report Summary - Surrounding Properties

<b>Map Key</b>	<b>DB</b>	<b>Company/Site Name</b>	<b>Address</b>	<b>Dir/Dist (m)</b>	<b>Elev Diff (m)</b>	<b>Page Number</b>
<a href="#">8</a>	WWIS		lot 27 con 1 ON <b>Well ID:</b> 1514989	W/6.0	0.66	<a href="#">33</a>
<a href="#">9</a>	WWIS		lot 25 con 1 ON <b>Well ID:</b> 1513129	E/38.4	9.79	<a href="#">37</a>
<a href="#">10</a>	BORE		ON	E/38.5	9.79	<a href="#">40</a>
<a href="#">11</a>	WWIS		lot 27 con 1 ON <b>Well ID:</b> 1512335	W/53.4	-8.00	<a href="#">41</a>
<a href="#">12</a>	WWIS		lot 24 con 1 ON <b>Well ID:</b> 1513111	NE/61.0	5.49	<a href="#">44</a>
<a href="#">13</a>	BORE		ON	NE/61.1	5.49	<a href="#">46</a>
<a href="#">14</a>	PINC		1562 Jonquille Way, Cumberland ON	E/62.2	7.11	<a href="#">47</a>
<a href="#">15</a>	EHS		1208 Old Montreal Road Orléans ON K4A 3N6	W/71.7	-3.70	<a href="#">48</a>
<a href="#">16</a>	WWIS		lot 24 ON <b>Well ID:</b> 1523410	ENE/79.4	4.64	<a href="#">48</a>
<a href="#">17</a>	WWIS		1120 TED KELLY LANE lot 25 Ottawa ON <b>Well ID:</b> 7149729	NNE/85.7	5.11	<a href="#">51</a>
<a href="#">18</a>	WWIS		lot 24 con 1 ON <b>Well ID:</b> 1514504	NNE/86.8	5.33	<a href="#">57</a>
<a href="#">19</a>	WWIS		lot 24 con 1 ON	NNE/87.2	5.14	<a href="#">61</a>

<b>Map Key</b>	<b>DB</b>	<b>Company/Site Name</b>	<b>Address</b>	<b>Dir/Dist (m)</b>	<b>Elev Diff (m)</b>	<b>Page Number</b>
			<b>Well ID:</b> 1512412			
<a href="#">20</a>	WWIS		lot D con 8 ON	E/99.6	10.16	<a href="#">65</a>
			<b>Well ID:</b> 1512331			
<a href="#">21</a>	WWIS		lot 25 ON	N/100.6	0.30	<a href="#">68</a>
			<b>Well ID:</b> 1520011			
<a href="#">21</a>	WWIS		lot 25 ON	N/100.6	0.30	<a href="#">71</a>
			<b>Well ID:</b> 1523892			
<a href="#">22</a>	WWIS		lot 25 con 1 ON	NNE/110.2	4.30	<a href="#">74</a>
			<b>Well ID:</b> 1519190			
<a href="#">23</a>	WWIS		lot 25 con 1 ON	NNE/114.0	3.95	<a href="#">77</a>
			<b>Well ID:</b> 1513951			
<a href="#">24</a>	WWIS		lot 27 ON	WNW/124.9	-11.03	<a href="#">80</a>
			<b>Well ID:</b> 1526501			
<a href="#">24</a>	WWIS		lot 27 ON	WNW/124.9	-11.03	<a href="#">84</a>
			<b>Well ID:</b> 1528921			
<a href="#">25</a>	EHS		1154-1208 Old Montreal Rd Ottawa ON	WSW/126.0	1.45	<a href="#">87</a>
<a href="#">26</a>	WWIS		lot 27 con 1 ON	W/128.2	0.06	<a href="#">87</a>
			<b>Well ID:</b> 1512408			
<a href="#">27</a>	WWIS		lot 24 con 1 ON	NNE/129.4	3.47	<a href="#">91</a>
			<b>Well ID:</b> 1513109			
<a href="#">28</a>	BORE		ON	ESE/129.5	10.32	<a href="#">93</a>
<a href="#">29</a>	BORE		ON	W/134.6	-10.95	<a href="#">95</a>
<a href="#">30</a>	WWIS		lot 27 con 1 ON	W/134.7	-10.95	<a href="#">96</a>



<b>Map Key</b>	<b>DB</b>	<b>Company/Site Name</b>	<b>Address</b>	<b>Dir/Dist (m)</b>	<b>Elev Diff (m)</b>	<b>Page Number</b>
			<b>Well ID:</b> 1513130			
<a href="#">31</a>	BORE		ON	N/135.0	0.78	<a href="#">99</a>
<a href="#">32</a>	WWIS		lot 25 con 1 ON <b>Well ID:</b> 1513128	N/135.7	0.78	<a href="#">100</a>
<a href="#">33</a>	WWIS		lot 27 con 1 ON <b>Well ID:</b> 1532616	WNW/145.7	-11.93	<a href="#">104</a>
<a href="#">34</a>	WWIS		lot 25 con 8 ON <b>Well ID:</b> 1527663	ENE/149.9	4.76	<a href="#">107</a>
<a href="#">35</a>	BORE		ON	E/159.0	10.10	<a href="#">110</a>
<a href="#">36</a>	WWIS		lot 24 con 1 ON <b>Well ID:</b> 1513110	NE/160.4	5.19	<a href="#">111</a>
<a href="#">37</a>	EHS		1373 Cox Country Road Cumberland ON K4C 1N7	E/164.2	9.99	<a href="#">114</a>
<a href="#">38</a>	WWIS		1154 OLD MONTREAL RD lot 28 con 1 CUMBERLAND ON <b>Well ID:</b> 1534641	WSW/169.8	-0.31	<a href="#">114</a>
<a href="#">39</a>	WWIS		lot 24 con 1 ON <b>Well ID:</b> 1513927	NNE/171.5	4.39	<a href="#">121</a>
<a href="#">40</a>	BORE		ON	NNE/187.8	2.48	<a href="#">124</a>
<a href="#">41</a>	WWIS		lot 24 con 1 ON <b>Well ID:</b> 1513118	NNE/188.5	2.48	<a href="#">126</a>
<a href="#">42</a>	WWIS		lot 24 con 1 ON <b>Well ID:</b> 1513113	NE/191.9	5.18	<a href="#">128</a>
<a href="#">43</a>	BORE		ON	NE/192.0	5.18	<a href="#">131</a>

<b>Map Key</b>	<b>DB</b>	<b>Company/Site Name</b>	<b>Address</b>	<b>Dir/Dist (m)</b>	<b>Elev Diff (m)</b>	<b>Page Number</b>
<a href="#">44</a>	BORE		ON	NNE/192.3	3.37	<a href="#">132</a>
<a href="#">45</a>	WWIS		lot 24 con 1 ON <b>Well ID:</b> 1513117	NNE/193.0	3.37	<a href="#">133</a>
<a href="#">46</a>	HINC		1571 SEQUOIA DRIVE CUMBERLAND ON K4C 1C2	NE/193.8	5.14	<a href="#">135</a>
<a href="#">47</a>	WWIS		lot D con 8 ON <b>Well ID:</b> 1519783	SE/213.3	7.34	<a href="#">136</a>
<a href="#">48</a>	WWIS		lot 2 ON <b>Well ID:</b> 1532723	NE/223.8	4.82	<a href="#">139</a>
<a href="#">49</a>	WWIS		1154 OLD MONTREAL RD lot 28 con 1 CUMBERLAND ON <b>Well ID:</b> 1534642	WSW/225.4	-7.33	<a href="#">142</a>
<a href="#">50</a>	WWIS		lot 28 con 1 ON <b>Well ID:</b> 1513134	WSW/231.0	-7.33	<a href="#">143</a>
<a href="#">51</a>	EHS		Part Lot 28 Concession 1 OS Cumberland Part 1 Plan 4R24727 Orléans ON K4A 3N6	W/238.9	-16.05	<a href="#">145</a>
<a href="#">52</a>	WWIS		lot 1 con 1 ON <b>Well ID:</b> 1532633	ENE/239.9	4.39	<a href="#">145</a>
<a href="#">53</a>	EHS		1123 Old Montreal Rd Ottawa ON K4A3N6	W/245.2	-17.27	<a href="#">149</a>

# Executive Summary: Summary By Data Source

## **BORE - Borehole**

A search of the BORE database, dated 1875-Jul 2018 has found that there are 10 BORE site(s) within approximately 0.25 kilometers of the project property.

<b><u>Site</u></b>	<b><u>Address</u></b>	<b><u>Distance (m)</u></b>	<b><u>Map Key</u></b>
ON		0.0	<a href="#"><u>6</u></a>
ON		38.5	<a href="#"><u>10</u></a>
ON		61.1	<a href="#"><u>13</u></a>
ON		129.5	<a href="#"><u>28</u></a>
ON		134.6	<a href="#"><u>29</u></a>
ON		135.0	<a href="#"><u>31</u></a>
ON		159.0	<a href="#"><u>35</u></a>
ON		187.8	<a href="#"><u>40</u></a>
ON		192.0	<a href="#"><u>43</u></a>

<u>Site</u>	<u>Address</u>	<u>Distance (m)</u>	<u>Map Key</u>
	ON	192.3	<a href="#">44</a>

### **CA - Certificates of Approval**

A search of the CA database, dated 1985-Oct 30, 2011\* has found that there are 1 CA site(s) within approximately 0.25 kilometers of the project property.

<u>Site</u>	<u>Address</u>	<u>Distance (m)</u>	<u>Map Key</u>
McGarry Family Chaples Inc. / Les chapelles de la famille McGarry Inc.	1296 Old Montreal Rd Lot 26, Concession 1, Part 2, Reference Plan R-5535 Ottawa ON	0.0	<a href="#">1</a>

### **ECA - Environmental Compliance Approval**

A search of the ECA database, dated Oct 2011- Jun 30, 2021 has found that there are 1 ECA site(s) within approximately 0.25 kilometers of the project property.

<u>Site</u>	<u>Address</u>	<u>Distance (m)</u>	<u>Map Key</u>
McGarry Family Chaples Inc. / Les chapelles de la famille McGarry Inc.	1296 Old Montreal Rd Lot 26, Concession 1, Part 2, Reference Plan R-5535 Ottawa ON K2P 1A2	0.0	<a href="#">1</a>

### **EHS - ERIS Historical Searches**

A search of the EHS database, dated 1999-Jan 31, 2021 has found that there are 6 EHS site(s) within approximately 0.25 kilometers of the project property.

<u>Site</u>	<u>Address</u>	<u>Distance (m)</u>	<u>Map Key</u>
	1422 Old Montreal Rd Ottawa ON K4A 3N8	0.0	<a href="#">4</a>
	1208 Old Montreal Road Orléans ON K4A 3N6	71.7	<a href="#">15</a>
	1154-1208 Old Montreal Rd Ottawa ON	126.0	<a href="#">25</a>

<u>Site</u>	<u>Address</u>	<u>Distance (m)</u>	<u>Map Key</u>
	1373 Cox Country Road Cumberland ON K4C 1N7	164.2	<a href="#">37</a>
	Part Lot 28 Concession 1 OS Cumberland Part 1 Plan 4R24727 Orléans ON K4A 3N6	238.9	<a href="#">51</a>
	1123 Old Montreal Rd Ottawa ON K4A3N6	245.2	<a href="#">53</a>

### **HINC - TSSA Historic Incidents**

A search of the HINC database, dated 2006-June 2009\* has found that there are 1 HINC site(s) within approximately 0.25 kilometers of the project property.

<u>Site</u>	<u>Address</u>	<u>Distance (m)</u>	<u>Map Key</u>
	1571 SEQUOIA DRIVE CUMBERLAND ON K4C 1C2	193.8	<a href="#">46</a>

### **PINC - Pipeline Incidents**

A search of the PINC database, dated May 31, 2021 has found that there are 1 PINC site(s) within approximately 0.25 kilometers of the project property.

<u>Site</u>	<u>Address</u>	<u>Distance (m)</u>	<u>Map Key</u>
	1562 Jonquille Way, Cumberland ON	62.2	<a href="#">14</a>

### **WWIS - Water Well Information System**

A search of the WWIS database, dated Apr 30, 2021 has found that there are 36 WWIS site(s) within approximately 0.25 kilometers of the project property.

<u>Site</u>	<u>Address</u>	<u>Distance (m)</u>	<u>Map Key</u>
	1400 OLD MONTREAL RD lot 25 Ottawa ON  <i>Well ID: 7207987</i>	0.0	<a href="#">2</a>

<u>Site</u>	<u>Address</u>	<u>Distance (m)</u>	<u>Map Key</u>
	1400 OLD MONTREAL ROAD lot 25 Ottawa ON  <i>Well ID:</i> 7207986	0.0	<a href="#"><u>3</u></a>
	lot 25 con 1 ON  <i>Well ID:</i> 1513125	0.0	<a href="#"><u>5</u></a>
	lot 25 con 1 ON  <i>Well ID:</i> 1513933	0.0	<a href="#"><u>7</u></a>
	lot 27 con 1 ON  <i>Well ID:</i> 1514989	6.0	<a href="#"><u>8</u></a>
	lot 25 con 1 ON  <i>Well ID:</i> 1513129	38.4	<a href="#"><u>9</u></a>
	lot 27 con 1 ON  <i>Well ID:</i> 1512335	53.4	<a href="#"><u>11</u></a>
	lot 24 con 1 ON  <i>Well ID:</i> 1513111	61.0	<a href="#"><u>12</u></a>
	lot 24 ON  <i>Well ID:</i> 1523410	79.4	<a href="#"><u>16</u></a>
	1120 TED KELLY LANE lot 25 Ottawa ON  <i>Well ID:</i> 7149729	85.7	<a href="#"><u>17</u></a>
	lot 24 con 1 ON  <i>Well ID:</i> 1514504	86.8	<a href="#"><u>18</u></a>
	lot 24 con 1 ON  <i>Well ID:</i> 1512412	87.2	<a href="#"><u>19</u></a>
	lot D con 8 ON	99.6	<a href="#"><u>20</u></a>



<u>Site</u>	<u>Address</u>	<u>Distance (m)</u>	<u>Map Key</u>
	<i>Well ID:</i> 1512331		
	lot 25 ON	100.6	<a href="#"><u>21</u></a>
	<i>Well ID:</i> 1520011		
	lot 25 ON	100.6	<a href="#"><u>21</u></a>
	<i>Well ID:</i> 1523892		
	lot 25 con 1 ON	110.2	<a href="#"><u>22</u></a>
	<i>Well ID:</i> 1519190		
	lot 25 con 1 ON	114.0	<a href="#"><u>23</u></a>
	<i>Well ID:</i> 1513951		
	lot 27 ON	124.9	<a href="#"><u>24</u></a>
	<i>Well ID:</i> 1526501		
	lot 27 ON	124.9	<a href="#"><u>24</u></a>
	<i>Well ID:</i> 1528921		
	lot 27 con 1 ON	128.2	<a href="#"><u>26</u></a>
	<i>Well ID:</i> 1512408		
	lot 24 con 1 ON	129.4	<a href="#"><u>27</u></a>
	<i>Well ID:</i> 1513109		
	lot 27 con 1 ON	134.7	<a href="#"><u>30</u></a>
	<i>Well ID:</i> 1513130		
	lot 25 con 1 ON	135.7	<a href="#"><u>32</u></a>
	<i>Well ID:</i> 1513128		
	lot 27 con 1 ON	145.7	<a href="#"><u>33</u></a>
	<i>Well ID:</i> 1532616		

<u>Site</u>	<u>Address</u>	<u>Distance (m)</u>	<u>Map Key</u>
	lot 25 con 8 ON  <i>Well ID:</i> 1527663	149.9	<a href="#"><u>34</u></a>
	lot 24 con 1 ON  <i>Well ID:</i> 1513110	160.4	<a href="#"><u>36</u></a>
	1154 OLD MONTREAL RD lot 28 con 1 CUMBERLAND ON  <i>Well ID:</i> 1534641	169.8	<a href="#"><u>38</u></a>
	lot 24 con 1 ON  <i>Well ID:</i> 1513927	171.5	<a href="#"><u>39</u></a>
	lot 24 con 1 ON  <i>Well ID:</i> 1513118	188.5	<a href="#"><u>41</u></a>
	lot 24 con 1 ON  <i>Well ID:</i> 1513113	191.9	<a href="#"><u>42</u></a>
	lot 24 con 1 ON  <i>Well ID:</i> 1513117	193.0	<a href="#"><u>45</u></a>
	lot D con 8 ON  <i>Well ID:</i> 1519783	213.3	<a href="#"><u>47</u></a>
	lot 2 ON  <i>Well ID:</i> 1532723	223.8	<a href="#"><u>48</u></a>
	1154 OLD MONTREAL RD lot 28 con 1 CUMBERLAND ON  <i>Well ID:</i> 1534642	225.4	<a href="#"><u>49</u></a>
	lot 28 con 1 ON  <i>Well ID:</i> 1513134	231.0	<a href="#"><u>50</u></a>
	lot 1 con 1 ON	239.9	<a href="#"><u>52</u></a>

**Site**

**Address**

**Distance (m)**

**Map Key**

*Well ID: 1532633*

75°28'W

75°27'30"W

75°27'W

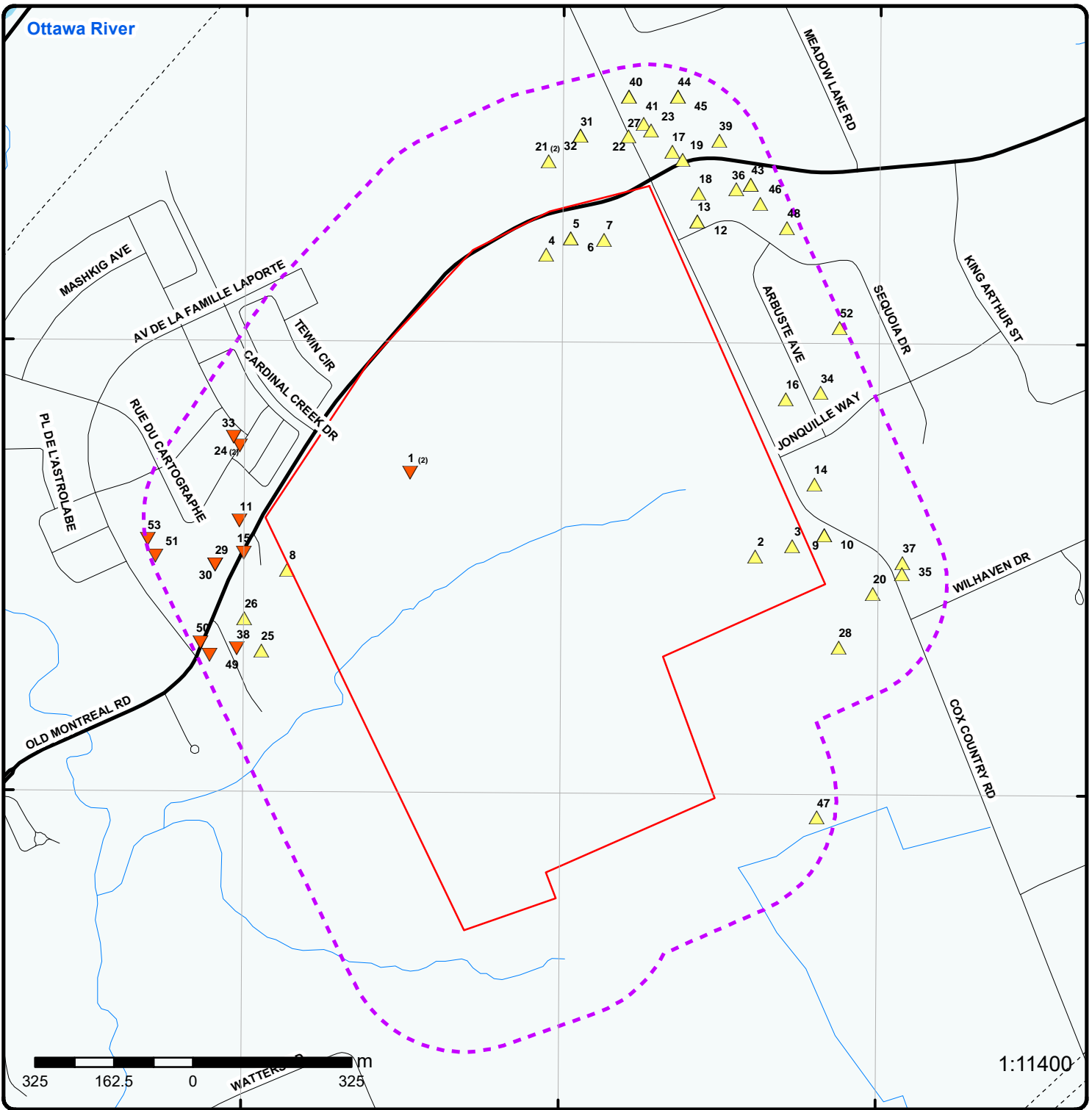
Ottawa River

45°30'N

45°30'N

45°29'30"N

45°29'30"N



### Map: 0.25 Kilometer Radius

Order Number: 21073001373

Address: Old Montreal Road, Ottawa, ON



Project Property	Expressway	Industrial and Resource - Regions	National Park
Buffer Outline	Principal Highway	Main Line	Provincial or Territorial Park
Eris Sites with Higher Elevation	Secondary Highway	Sidetrack	Other Park
Eris Sites with Same Elevation	Major Road	Transit Line	Golf Course or Driving Range
Eris Sites with Lower Elevation	Local road	Abandoned Line	Park or Sports Field
Eris Sites with Unknown Elevation	Trail	Proposed Road	Other Recreation Area
	Ferry Route/Ice Road		



250 125 0 250 m

1:10000

Source: Esri, Maxar, GeoEye, Earthstar Geographics, CNES/Airbus DS, USDA, USGS, AeroGRID, IGN, and the GIS User Community

**Aerial** Year: 2020

Order Number: 21073001373

**Address: Old Montreal Road, Ottawa, ON**



Source: ESRI World Imagery

© ERIS Information Limited Partnership







# Detail Report

Map Key	Number of Records	Direction/ Distance (m)	Elev/Diff (m)	Site	DB
<p><a href="#">1</a></p> <p><b>Certificate #:</b> 2233-7M7Q7Z  <b>Application Year:</b> 2009  <b>Issue Date:</b> 1/6/2009  <b>Approval Type:</b> Industrial Sewage Works  <b>Status:</b> Approved  <b>Application Type:</b>  <b>Client Name:</b>  <b>Client Address:</b>  <b>Client City:</b>  <b>Client Postal Code:</b>  <b>Project Description:</b>  <b>Contaminants:</b>  <b>Emission Control:</b></p>	1 of 2	WNW/0.0	83.9 / -0.66	<p><b>McGarry Family Chaples Inc. / Les chapelles de la famille McGarry Inc.</b>            1296 Old Montreal Rd Lot 26, Concession 1, Part 2, Reference Plan R-5535            Ottawa ON</p>	CA
<p><a href="#">1</a></p> <p><b>Approval No:</b> 2233-7M7Q7Z  <b>Approval Date:</b> 2009-01-06  <b>Status:</b> Approved  <b>Record Type:</b> ECA  <b>Link Source:</b> IDS  <b>SWP Area Name:</b> Rideau Valley  <b>Approval Type:</b> ECA-INDUSTRIAL SEWAGE WORKS  <b>Project Type:</b> INDUSTRIAL SEWAGE WORKS  <b>Business Name:</b> McGarry Family Chaples Inc. / Les chapelles de la famille McGarry Inc.  <b>Address:</b> 1296 Old Montreal Rd Lot 26, Concession 1, Part 2, Reference Plan R-5535  <b>Full Address:</b>  <b>Full PDF Link:</b> <a href="https://www.accessenvironment.ene.gov.on.ca/instruments/5410-7LZPCL-14.pdf">https://www.accessenvironment.ene.gov.on.ca/instruments/5410-7LZPCL-14.pdf</a></p>	2 of 2	WNW/0.0	83.9 / -0.66	<p><b>McGarry Family Chaples Inc. / Les chapelles de la famille McGarry Inc.</b>            1296 Old Montreal Rd Lot 26, Concession 1, Part 2, Reference Plan R-5535            Ottawa ON K2P 1A2</p> <p><b>MOE District:</b> Ottawa  <b>City:</b>  <b>Longitude:</b> -75.69218  <b>Latitude:</b> 45.41207  <b>Geometry X:</b>  <b>Geometry Y:</b></p>	ECA
<p><a href="#">2</a></p> <p><b>Well ID:</b> 7207987  <b>Construction Date:</b>  <b>Primary Water Use:</b> Monitoring  <b>Sec. Water Use:</b>  <b>Final Well Status:</b> Observation Wells  <b>Water Type:</b>  <b>Casing Material:</b>  <b>Audit No:</b> Z164003  <b>Tag:</b> A148052  <b>Construction</b></p>	1 of 1	E/0.0	96.3 / 11.76	<p><b>1400 OLD MONTREAL RD lot 25</b>            Ottawa ON</p> <p><b>Data Entry Status:</b>  <b>Data Src:</b>  <b>Date Received:</b> 9/17/2013  <b>Selected Flag:</b> True  <b>Abandonment Rec:</b>  <b>Contractor:</b> 7328  <b>Form Version:</b> 7  <b>Owner:</b>  <b>Street Name:</b> 1400 OLD MONTREAL RD  <b>County:</b> OTTAWA</p>	WWIS

Map Key	Number of Records	Direction/ Distance (m)	Elev/Diff (m)	Site	DB
---------	-------------------	----------------------------	------------------	------	----

**Method:**

Elevation (m):		Municipality:	CUMBERLAND TOWNSHIP
Elevation Reliability:		Site Info:	
Depth to Bedrock:		Lot:	025
Well Depth:		Concession:	
Overburden/Bedrock:		Concession Name:	OF
Pump Rate:		Easting NAD83:	
Static Water Level:		Northing NAD83:	
Flowing (Y/N):		Zone:	
Flow Rate:		UTM Reliability:	
Clear/Cloudy:			

PDF URL (Map):

**Additional Detail(s) (Map)**

Well Completed Date: 2012/11/02  
Year Completed: 2012  
Depth (m): 10.39  
Latitude: 45.4960539745299  
Longitude: -75.4532187711448  
Path:

**Bore Hole Information**

Bore Hole ID:	1004570412	Elevation:	97.347122
DP2BR:		Elevrc:	
Spatial Status:		Zone:	18
Code OB:		East83:	464589.00
Code OB Desc:		North83:	5038158.00
Open Hole:		Org CS:	UTM83
Cluster Kind:		UTMRC:	4
Date Completed:	02-Nov-2012 00:00:00	UTMRC Desc:	margin of error : 30 m - 100 m
Remarks:		Location Method:	wwr
Elevrc Desc:			
Location Source Date:			
Improvement Location Source:			
Improvement Location Method:			
Source Revision Comment:			
Supplier Comment:			

**Overburden and Bedrock**

**Materials Interval**

Formation ID: 1004600790  
Layer: 1  
Color: 2  
General Color: GREY  
Mat1: 15  
Most Common Material: LIMESTONE  
Mat2: 26  
Mat2 Desc: ROCK  
Mat3:  
Mat3 Desc:  
Formation Top Depth: 0.0  
Formation End Depth: 10.390000343322754  
Formation End Depth UOM: m

**Annular Space/Abandonment**

**Sealing Record**

Plug ID: 1004600797

<i>Map Key</i>	<i>Number of Records</i>	<i>Direction/ Distance (m)</i>	<i>Elev/Diff (m)</i>	<i>Site</i>	<i>DB</i>
<i>Layer:</i>	1				
<i>Plug From:</i>	0				
<i>Plug To:</i>	6.19999980926514				
<i>Plug Depth UOM:</i>	m				
 <b><u>Method of Construction &amp; Well Use</u></b>					
<i>Method Construction ID:</i>	1004600796				
<i>Method Construction Code:</i>	F				
<i>Method Construction:</i>	H.S.A.				
<i>Other Method Construction:</i>					
 <b><u>Pipe Information</u></b>					
<i>Pipe ID:</i>	1004600789				
<i>Casing No:</i>	0				
<i>Comment:</i>					
<i>Alt Name:</i>					
 <b><u>Construction Record - Casing</u></b>					
<i>Casing ID:</i>	1004600793				
<i>Layer:</i>	1				
<i>Material:</i>	5				
<i>Open Hole or Material:</i>	PLASTIC				
<i>Depth From:</i>	0				
<i>Depth To:</i>	7.09999990463257				
<i>Casing Diameter:</i>	5.07999992370605				
<i>Casing Diameter UOM:</i>	cm				
<i>Casing Depth UOM:</i>	m				
 <b><u>Construction Record - Screen</u></b>					
<i>Screen ID:</i>	1004600794				
<i>Layer:</i>	1				
<i>Slot:</i>	10				
<i>Screen Top Depth:</i>	7.09999990463257				
<i>Screen End Depth:</i>	10.3900003433228				
<i>Screen Material:</i>	5				
<i>Screen Depth UOM:</i>	m				
<i>Screen Diameter UOM:</i>	cm				
<i>Screen Diameter:</i>	5.80000019073486				
 <b><u>Water Details</u></b>					
<i>Water ID:</i>	1004600792				
<i>Layer:</i>	1				
<i>Kind Code:</i>					
<i>Kind:</i>					
<i>Water Found Depth:</i>	7.170000076293945				
<i>Water Found Depth UOM:</i>	m				
 <b><u>Hole Diameter</u></b>					
<i>Hole ID:</i>	1004600791				
<i>Diameter:</i>	20.299999237060547				
<i>Depth From:</i>	0.0				
<i>Depth To:</i>	10.390000343322754				
<i>Hole Depth UOM:</i>	m				
<i>Hole Diameter UOM:</i>	cm				

Map Key	Number of Records	Direction/ Distance (m)	Elev/Diff (m)	Site	DB
<a href="#">3</a>	1 of 1	E/0.0	95.3 / 10.74	1400 OLD MONTREAL ROAD lot 25 Ottawa ON	WWIS
<b>Well ID:</b> 7207986 <b>Construction Date:</b> <b>Primary Water Use:</b> <b>Sec. Water Use:</b> <b>Final Well Status:</b> 0 <b>Water Type:</b> <b>Casing Material:</b> <b>Audit No:</b> Z163962 <b>Tag:</b> A148052 <b>Construction Method:</b> <b>Elevation (m):</b> <b>Elevation Reliability:</b> <b>Depth to Bedrock:</b> <b>Well Depth:</b> <b>Overburden/Bedrock:</b> <b>Pump Rate:</b> <b>Static Water Level:</b> <b>Flowing (Y/N):</b> <b>Flow Rate:</b> <b>Clear/Cloudy:</b>		<b>Data Entry Status:</b> <b>Data Src:</b> <b>Date Received:</b> 9/17/2013 <b>Selected Flag:</b> True <b>Abandonment Rec:</b> <b>Contractor:</b> 7328 <b>Form Version:</b> 7 <b>Owner:</b> <b>Street Name:</b> 1400 OLD MONTREAL ROAD <b>County:</b> OTTAWA <b>Municipality:</b> CUMBERLAND TOWNSHIP <b>Site Info:</b> <b>Lot:</b> 025 <b>Concession:</b> <b>Concession Name:</b> OF <b>Easting NAD83:</b> <b>Northing NAD83:</b> <b>Zone:</b> <b>UTM Reliability:</b>			
<b>PDF URL (Map):</b>					
<b><u>Additional Detail(s) (Map)</u></b>					
<b>Well Completed Date:</b> 2012/11/02 <b>Year Completed:</b> 2012 <b>Depth (m):</b> 8.74 <b>Latitude:</b> 45.496255848594 <b>Longitude:</b> -75.4522476769836 <b>Path:</b>					
<b><u>Bore Hole Information</u></b>					
<b>Bore Hole ID:</b> 1004570394 <b>DP2BR:</b> <b>Spatial Status:</b> <b>Code OB:</b> <b>Code OB Desc:</b> <b>Open Hole:</b> <b>Cluster Kind:</b> <b>Date Completed:</b> 02-Nov-2012 00:00:00 <b>Remarks:</b> <b>Elevrc Desc:</b> <b>Location Source Date:</b> <b>Improvement Location Source:</b> <b>Improvement Location Method:</b> <b>Source Revision Comment:</b> <b>Supplier Comment:</b>		<b>Elevation:</b> 98.192924 <b>Elevrc:</b> <b>Zone:</b> 18 <b>East83:</b> 464665.00 <b>North83:</b> 5038180.00 <b>Org CS:</b> UTM83 <b>UTMRC:</b> 4 <b>UTMRC Desc:</b> margin of error : 30 m - 100 m <b>Location Method:</b> wwr			
<b><u>Overburden and Bedrock</u></b>					
<b><u>Materials Interval</u></b>					
<b>Formation ID:</b> 1004600777 <b>Layer:</b> 1 <b>Color:</b> 2 <b>General Color:</b> GREY					

<b>Map Key</b>	<b>Number of Records</b>	<b>Direction/ Distance (m)</b>	<b>Elev/Diff (m)</b>	<b>Site</b>	<b>DB</b>
<b>Mat1:</b>		15			
<b>Most Common Material:</b>		LIMESTONE			
<b>Mat2:</b>		26			
<b>Mat2 Desc:</b>		ROCK			
<b>Mat3:</b>					
<b>Mat3 Desc:</b>					
<b>Formation Top Depth:</b>		0.0			
<b>Formation End Depth:</b>		8.739999771118164			
<b>Formation End Depth UOM:</b>		m			
<b><u>Annular Space/Abandonment Sealing Record</u></b>					
<b>Plug ID:</b>		1004600783			
<b>Layer:</b>		1			
<b>Plug From:</b>		0			
<b>Plug To:</b>		5.80000019073486			
<b>Plug Depth UOM:</b>		m			
<b><u>Method of Construction &amp; Well Use</u></b>					
<b>Method Construction ID:</b>		1004600782			
<b>Method Construction Code:</b>					
<b>Method Construction:</b>					
<b>Other Method Construction:</b>					
<b><u>Pipe Information</u></b>					
<b>Pipe ID:</b>		1004600776			
<b>Casing No:</b>		0			
<b>Comment:</b>					
<b>Alt Name:</b>					
<b><u>Construction Record - Casing</u></b>					
<b>Casing ID:</b>		1004600780			
<b>Layer:</b>		1			
<b>Material:</b>		5			
<b>Open Hole or Material:</b>		PLASTIC			
<b>Depth From:</b>		0			
<b>Depth To:</b>		7.09999990463257			
<b>Casing Diameter:</b>		5.07999992370605			
<b>Casing Diameter UOM:</b>		cm			
<b>Casing Depth UOM:</b>		m			
<b><u>Construction Record - Screen</u></b>					
<b>Screen ID:</b>		1004600781			
<b>Layer:</b>		1			
<b>Slot:</b>		10			
<b>Screen Top Depth:</b>		7.09999990463257			
<b>Screen End Depth:</b>		8.73999977111816			
<b>Screen Material:</b>		5			
<b>Screen Depth UOM:</b>		m			
<b>Screen Diameter UOM:</b>		cm			
<b>Screen Diameter:</b>		5.80000019073486			
<b><u>Water Details</u></b>					
<b>Water ID:</b>		1004600779			

Map Key	Number of Records	Direction/ Distance (m)	Elev/Diff (m)	Site	DB
Layer:		1			
Kind Code:					
Kind:					
Water Found Depth:		7.349999904632568			
Water Found Depth UOM:		m			
<b>Hole Diameter</b>					
Hole ID:		1004600778			
Diameter:		20.299999237060547			
Depth From:		0.0			
Depth To:		8.739999771118164			
Hole Depth UOM:		m			
Hole Diameter UOM:		cm			

<u>4</u>	1 of 1	N/0.0	88.1 / 3.59	1422 Old Montreal Rd Ottawa ON K4A 3N8	EHS
Order No:	20190603240			Nearest Intersection:	
Status:	C			Municipality:	
Report Type:	Standard Report			Client Prov/State:	NY
Report Date:	10-JUN-19			Search Radius (km):	.25
Date Received:	03-JUN-19			X:	-75.45875
Previous Site Name:				Y:	45.501611
Lot/Building Size:					
Additional Info Ordered:					

<u>5</u>	1 of 1	N/0.0	88.3 / 3.72	lot 25 con 1 ON	WWIS
Well ID:	1513125			Data Entry Status:	
Construction Date:				Data Src:	1
Primary Water Use:	Domestic			Date Received:	8/15/1961
Sec. Water Use:	0			Selected Flag:	True
Final Well Status:	Water Supply			Abandonment Rec:	
Water Type:				Contractor:	1504
Casing Material:				Form Version:	1
Audit No:				Owner:	
Tag:				Street Name:	
Construction Method:				County:	OTTAWA
Elevation (m):				Municipality:	CUMBERLAND TOWNSHIP
Elevation Reliability:				Site Info:	
Depth to Bedrock:				Lot:	025
Well Depth:				Concession:	01
Overburden/Bedrock:				Concession Name:	OF
Pump Rate:				Easting NAD83:	
Static Water Level:				Northing NAD83:	
Flowing (Y/N):				Zone:	
Flow Rate:				UTM Reliability:	
Clear/Cloudy:					

PDF URL (Map): [https://d2khazk8e83rdv.cloudfront.net/moe\\_mapping/downloads/2Water/Wells\\_pdfs/151\1513125.pdf](https://d2khazk8e83rdv.cloudfront.net/moe_mapping/downloads/2Water/Wells_pdfs/151\1513125.pdf)

**Additional Detail(s) (Map)**

Well Completed Date: 1961/08/01  
Year Completed: 1961  
Depth (m): 64.008  
Latitude: 45.5019212224055  
Longitude: -75.4581068606122



Map Key	Number of Records	Direction/ Distance (m)	Elev/Diff (m)	Site	DB
Path:		151\1513125.pdf			

**Bore Hole Information**

<b>Bore Hole ID:</b>	10035113	<b>Elevation:</b>	95.313407
<b>DP2BR:</b>	10.00	<b>Elevrc:</b>	
<b>Spatial Status:</b>		<b>Zone:</b>	18
<b>Code OB:</b>	r	<b>East83:</b>	464210.80
<b>Code OB Desc:</b>	Bedrock	<b>North83:</b>	5038812.00
<b>Open Hole:</b>		<b>Org CS:</b>	
<b>Cluster Kind:</b>		<b>UTMRC:</b>	5
<b>Date Completed:</b>	01-Aug-1961 00:00:00	<b>UTMRC Desc:</b>	margin of error : 100 m - 300 m
<b>Remarks:</b>		<b>Location Method:</b>	p5
<b>Elevrc Desc:</b>			
<b>Location Source Date:</b>			
<b>Improvement Location Source:</b>			
<b>Improvement Location Method:</b>			
<b>Source Revision Comment:</b>			
<b>Supplier Comment:</b>			

**Overburden and Bedrock**

**Materials Interval**

<b>Formation ID:</b>	931022477
<b>Layer:</b>	1
<b>Color:</b>	
<b>General Color:</b>	
<b>Mat1:</b>	13
<b>Most Common Material:</b>	BOULDERS
<b>Mat2:</b>	11
<b>Mat2 Desc:</b>	GRAVEL
<b>Mat3:</b>	
<b>Mat3 Desc:</b>	
<b>Formation Top Depth:</b>	0.0
<b>Formation End Depth:</b>	10.0
<b>Formation End Depth UOM:</b>	ft

**Overburden and Bedrock**

**Materials Interval**

<b>Formation ID:</b>	931022478
<b>Layer:</b>	2
<b>Color:</b>	2
<b>General Color:</b>	GREY
<b>Mat1:</b>	15
<b>Most Common Material:</b>	LIMESTONE
<b>Mat2:</b>	
<b>Mat2 Desc:</b>	
<b>Mat3:</b>	
<b>Mat3 Desc:</b>	
<b>Formation Top Depth:</b>	10.0
<b>Formation End Depth:</b>	210.0
<b>Formation End Depth UOM:</b>	ft

**Method of Construction & Well**

**Use**

<b>Method Construction ID:</b>	961513125
<b>Method Construction Code:</b>	7
<b>Method Construction:</b>	Diamond
<b>Other Method Construction:</b>	

<b>Map Key</b>	<b>Number of Records</b>	<b>Direction/ Distance (m)</b>	<b>Elev/Diff (m)</b>	<b>Site</b>	<b>DB</b>
<b><u>Pipe Information</u></b>					
<b>Pipe ID:</b>		10583683			
<b>Casing No:</b>		1			
<b>Comment:</b>					
<b>Alt Name:</b>					
<b><u>Construction Record - Casing</u></b>					
<b>Casing ID:</b>		930062212			
<b>Layer:</b>		1			
<b>Material:</b>		1			
<b>Open Hole or Material:</b>		STEEL			
<b>Depth From:</b>					
<b>Depth To:</b>		25			
<b>Casing Diameter:</b>		2			
<b>Casing Diameter UOM:</b>		inch			
<b>Casing Depth UOM:</b>		ft			
<b><u>Construction Record - Casing</u></b>					
<b>Casing ID:</b>		930062213			
<b>Layer:</b>		2			
<b>Material:</b>		4			
<b>Open Hole or Material:</b>		OPEN HOLE			
<b>Depth From:</b>					
<b>Depth To:</b>		210			
<b>Casing Diameter:</b>		2			
<b>Casing Diameter UOM:</b>		inch			
<b>Casing Depth UOM:</b>		ft			
<b><u>Results of Well Yield Testing</u></b>					
<b>Pump Test ID:</b>		991513125			
<b>Pump Set At:</b>					
<b>Static Level:</b>		75.0			
<b>Final Level After Pumping:</b>		85.0			
<b>Recommended Pump Depth:</b>		85.0			
<b>Pumping Rate:</b>		3.0			
<b>Flowing Rate:</b>					
<b>Recommended Pump Rate:</b>		3.0			
<b>Levels UOM:</b>		ft			
<b>Rate UOM:</b>		GPM			
<b>Water State After Test Code:</b>		1			
<b>Water State After Test:</b>		CLEAR			
<b>Pumping Test Method:</b>		1			
<b>Pumping Duration HR:</b>		3			
<b>Pumping Duration MIN:</b>		0			
<b>Flowing:</b>		No			
<b><u>Water Details</u></b>					
<b>Water ID:</b>		933468626			
<b>Layer:</b>		1			
<b>Kind Code:</b>		1			
<b>Kind:</b>		FRESH			
<b>Water Found Depth:</b>		210.0			
<b>Water Found Depth UOM:</b>		ft			

Map Key	Number of Records	Direction/ Distance (m)	Elev/Diff (m)	Site	DB
<b>Borehole ID:</b>	616417			<b>Inclin FLG:</b>	No
<b>OGF ID:</b>	215517204			<b>SP Status:</b>	Initial Entry
<b>Status:</b>				<b>Surv Elev:</b>	No
<b>Type:</b>	Borehole			<b>Piezometer:</b>	No
<b>Use:</b>				<b>Primary Name:</b>	
<b>Completion Date:</b>	AUG-1961			<b>Municipality:</b>	
<b>Static Water Level:</b>				<b>Lot:</b>	
<b>Primary Water Use:</b>				<b>Township:</b>	
<b>Sec. Water Use:</b>				<b>Latitude DD:</b>	45.501923
<b>Total Depth m:</b>	64			<b>Longitude DD:</b>	-75.458107
<b>Depth Ref:</b>	Ground Surface			<b>UTM Zone:</b>	18
<b>Depth Elev:</b>				<b>Easting:</b>	464211
<b>Drill Method:</b>				<b>Northing:</b>	5038812
<b>Orig Ground Elev m:</b>	85.3			<b>Location Accuracy:</b>	
<b>Elev Reliabil Note:</b>				<b>Accuracy:</b>	Not Applicable
<b>DEM Ground Elev m:</b>	95.3				
<b>Concession:</b>					
<b>Location D:</b>					
<b>Survey D:</b>					
<b>Comments:</b>					

#### Borehole Geology Stratum

<b>Geology Stratum ID:</b>	218403875			<b>Mat Consistency:</b>	
<b>Top Depth:</b>	3			<b>Material Moisture:</b>	
<b>Bottom Depth:</b>	64			<b>Material Texture:</b>	
<b>Material Color:</b>	Blue			<b>Non Geo Mat Type:</b>	
<b>Material 1:</b>	Limestone			<b>Geologic Formation:</b>	
<b>Material 2:</b>				<b>Geologic Group:</b>	
<b>Material 3:</b>				<b>Geologic Period:</b>	
<b>Material 4:</b>				<b>Depositional Gen:</b>	
<b>Gsc Material Description:</b>					
<b>Stratum Description:</b>	LIMESTONE. GREY. GRANITE. BLUE. 002800098OCITY = 6600. BEDROCK. SEISMIC VELOCITY = 1900 **Note: Many records provided by the department have a truncated [Stratum Description] field.				

<b>Geology Stratum ID:</b>	218403874			<b>Mat Consistency:</b>	
<b>Top Depth:</b>	0			<b>Material Moisture:</b>	
<b>Bottom Depth:</b>	3			<b>Material Texture:</b>	
<b>Material Color:</b>				<b>Non Geo Mat Type:</b>	
<b>Material 1:</b>	Boulders			<b>Geologic Formation:</b>	
<b>Material 2:</b>	Gravel			<b>Geologic Group:</b>	
<b>Material 3:</b>				<b>Geologic Period:</b>	
<b>Material 4:</b>				<b>Depositional Gen:</b>	
<b>Gsc Material Description:</b>					
<b>Stratum Description:</b>	BOULDERS.				

#### Source

<b>Source Type:</b>	Data Survey			<b>Source Appl:</b>	Spatial/Tabular
<b>Source Orig:</b>	Geological Survey of Canada			<b>Source Iden:</b>	1
<b>Source Date:</b>	1956-1972			<b>Scale or Res:</b>	Varies
<b>Confidence:</b>				<b>Horizontal:</b>	NAD27
<b>Observatio:</b>				<b>Verticalda:</b>	Mean Average Sea Level
<b>Source Name:</b>	Urban Geology Automated Information System (UGAIS)				
<b>Source Details:</b>	File: OTTAWA2.txt RecordID: 08925 NTS_Sheet:				
<b>Confiden 1:</b>					

#### Source List

<b>Source Identifier:</b>	1			<b>Horizontal Datum:</b>	NAD27
<b>Source Type:</b>	Data Survey			<b>Vertical Datum:</b>	Mean Average Sea Level
<b>Source Date:</b>	1956-1972			<b>Projection Name:</b>	Universal Transverse Mercator

Map Key	Number of Records	Direction/ Distance (m)	Elev/Diff (m)	Site	DB
<b>Scale or Resolution:</b> Varies					
<b>Source Name:</b> Urban Geology Automated Information System (UGAIS)					
<b>Source Originators:</b> Geological Survey of Canada					

<a href="#">7</a>	1 of 1	NNE/0.0	88.8 / 4.25	lot 25 con 1 ON	WWIS
<b>Well ID:</b>		1513933		<b>Data Entry Status:</b>	
<b>Construction Date:</b>				<b>Data Src:</b> 1	
<b>Primary Water Use:</b>		Domestic		<b>Date Received:</b> 3/18/1974	
<b>Sec. Water Use:</b>		0		<b>Selected Flag:</b> True	
<b>Final Well Status:</b>		Water Supply		<b>Abandonment Rec:</b>	
<b>Water Type:</b>				<b>Contractor:</b> 1504	
<b>Casing Material:</b>				<b>Form Version:</b> 1	
<b>Audit No:</b>				<b>Owner:</b>	
<b>Tag:</b>				<b>Street Name:</b>	
<b>Construction Method:</b>				<b>County:</b> OTTAWA	
<b>Elevation (m):</b>				<b>Municipality:</b> CUMBERLAND TOWNSHIP	
<b>Elevation Reliability:</b>				<b>Site Info:</b>	
<b>Depth to Bedrock:</b>				<b>Lot:</b> 025	
<b>Well Depth:</b>				<b>Concession:</b> 01	
<b>Overburden/Bedrock:</b>				<b>Concession Name:</b> OF	
<b>Pump Rate:</b>				<b>Easting NAD83:</b>	
<b>Static Water Level:</b>				<b>Northing NAD83:</b>	
<b>Flowing (Y/N):</b>				<b>Zone:</b>	
<b>Flow Rate:</b>				<b>UTM Reliability:</b>	
<b>Clear/Cloudy:</b>					

**PDF URL (Map):** [https://d2khazk8e83rdv.cloudfront.net/moe\\_mapping/downloads/2Water/Wells\\_pdfs/151\1513933.pdf](https://d2khazk8e83rdv.cloudfront.net/moe_mapping/downloads/2Water/Wells_pdfs/151\1513933.pdf)

**Additional Detail(s) (Map)**

**Well Completed Date:** 1973/09/19  
**Year Completed:** 1973  
**Depth (m):** 70.104  
**Latitude:** 45.5018977071683  
**Longitude:** -75.4572362602778  
**Path:** 151\1513933.pdf

**Bore Hole Information**

<b>Bore Hole ID:</b>	10035915	<b>Elevation:</b>	94.575462
<b>DP2BR:</b>	6.00	<b>Elevrc:</b>	
<b>Spatial Status:</b>		<b>Zone:</b>	18
<b>Code OB:</b>	r	<b>East83:</b>	464278.80
<b>Code OB Desc:</b>	Bedrock	<b>North83:</b>	5038809.00
<b>Open Hole:</b>		<b>Org CS:</b>	
<b>Cluster Kind:</b>		<b>UTMRC:</b>	4
<b>Date Completed:</b>	19-Sep-1973 00:00:00	<b>UTMRC Desc:</b>	margin of error : 30 m - 100 m
<b>Remarks:</b>		<b>Location Method:</b>	p4
<b>Elevrc Desc:</b>			
<b>Location Source Date:</b>			
<b>Improvement Location Source:</b>			
<b>Improvement Location Method:</b>			
<b>Source Revision Comment:</b>			
<b>Supplier Comment:</b>			

**Overburden and Bedrock  
Materials Interval**

**Formation ID:** 931024831

<b>Map Key</b>	<b>Number of Records</b>	<b>Direction/ Distance (m)</b>	<b>Elev/Diff (m)</b>	<b>Site</b>	<b>DB</b>
<b>Layer:</b>		2			
<b>Color:</b>		6			
<b>General Color:</b>		BROWN			
<b>Mat1:</b>		19			
<b>Most Common Material:</b>		SLATE			
<b>Mat2:</b>					
<b>Mat2 Desc:</b>					
<b>Mat3:</b>					
<b>Mat3 Desc:</b>					
<b>Formation Top Depth:</b>		6.0			
<b>Formation End Depth:</b>		80.0			
<b>Formation End Depth UOM:</b>		ft			
<b><u>Overburden and Bedrock</u></b>					
<b><u>Materials Interval</u></b>					
<b>Formation ID:</b>		931024832			
<b>Layer:</b>		3			
<b>Color:</b>		2			
<b>General Color:</b>		GREY			
<b>Mat1:</b>		15			
<b>Most Common Material:</b>		LIMESTONE			
<b>Mat2:</b>					
<b>Mat2 Desc:</b>					
<b>Mat3:</b>					
<b>Mat3 Desc:</b>					
<b>Formation Top Depth:</b>		80.0			
<b>Formation End Depth:</b>		200.0			
<b>Formation End Depth UOM:</b>		ft			
<b><u>Overburden and Bedrock</u></b>					
<b><u>Materials Interval</u></b>					
<b>Formation ID:</b>		931024833			
<b>Layer:</b>		4			
<b>Color:</b>		6			
<b>General Color:</b>		BROWN			
<b>Mat1:</b>		19			
<b>Most Common Material:</b>		SLATE			
<b>Mat2:</b>					
<b>Mat2 Desc:</b>					
<b>Mat3:</b>					
<b>Mat3 Desc:</b>					
<b>Formation Top Depth:</b>		200.0			
<b>Formation End Depth:</b>		230.0			
<b>Formation End Depth UOM:</b>		ft			
<b><u>Overburden and Bedrock</u></b>					
<b><u>Materials Interval</u></b>					
<b>Formation ID:</b>		931024830			
<b>Layer:</b>		1			
<b>Color:</b>		6			
<b>General Color:</b>		BROWN			
<b>Mat1:</b>		14			
<b>Most Common Material:</b>		HARDPAN			
<b>Mat2:</b>					
<b>Mat2 Desc:</b>					
<b>Mat3:</b>					
<b>Mat3 Desc:</b>					
<b>Formation Top Depth:</b>		0.0			
<b>Formation End Depth:</b>		6.0			
<b>Formation End Depth UOM:</b>		ft			

<i>Map Key</i>	<i>Number of Records</i>	<i>Direction/ Distance (m)</i>	<i>Elev/Diff (m)</i>	<i>Site</i>	<i>DB</i>
----------------	--------------------------	------------------------------------	--------------------------	-------------	-----------

**Method of Construction & Well Use**

**Method Construction ID:** 961513933  
**Method Construction Code:** 4  
**Method Construction:** Rotary (Air)  
**Other Method Construction:**

**Pipe Information**

**Pipe ID:** 10584485  
**Casing No:** 1  
**Comment:**  
**Alt Name:**

**Construction Record - Casing**

**Casing ID:** 930063472  
**Layer:** 1  
**Material:** 1  
**Open Hole or Material:** STEEL  
**Depth From:**  
**Depth To:** 21  
**Casing Diameter:** 6  
**Casing Diameter UOM:** inch  
**Casing Depth UOM:** ft

**Construction Record - Casing**

**Casing ID:** 930063473  
**Layer:** 2  
**Material:** 4  
**Open Hole or Material:** OPEN HOLE  
**Depth From:**  
**Depth To:** 230  
**Casing Diameter:** 6  
**Casing Diameter UOM:** inch  
**Casing Depth UOM:** ft

**Results of Well Yield Testing**

**Pump Test ID:** 991513933  
**Pump Set At:**  
**Static Level:** 30.0  
**Final Level After Pumping:** 200.0  
**Recommended Pump Depth:** 200.0  
**Pumping Rate:** 4.0  
**Flowing Rate:**  
**Recommended Pump Rate:** 4.0  
**Levels UOM:** ft  
**Rate UOM:** GPM  
**Water State After Test Code:** 1  
**Water State After Test:** CLEAR  
**Pumping Test Method:** 1  
**Pumping Duration HR:** 1  
**Pumping Duration MIN:** 0  
**Flowing:** No

**Draw Down & Recovery**



Map Key	Number of Records	Direction/ Distance (m)	Elev/Diff (m)	Site	DB
<b>Pump Test Detail ID:</b> 934380779					
<b>Test Type:</b> Recovery					
<b>Test Duration:</b> 30					
<b>Test Level:</b> 100.0					
<b>Test Level UOM:</b> ft					
<b><u>Draw Down &amp; Recovery</u></b>					
<b>Pump Test Detail ID:</b> 934641772					
<b>Test Type:</b> Recovery					
<b>Test Duration:</b> 45					
<b>Test Level:</b> 50.0					
<b>Test Level UOM:</b> ft					
<b><u>Draw Down &amp; Recovery</u></b>					
<b>Pump Test Detail ID:</b> 934899242					
<b>Test Type:</b> Recovery					
<b>Test Duration:</b> 60					
<b>Test Level:</b> 30.0					
<b>Test Level UOM:</b> ft					
<b><u>Draw Down &amp; Recovery</u></b>					
<b>Pump Test Detail ID:</b> 934099705					
<b>Test Type:</b> Recovery					
<b>Test Duration:</b> 15					
<b>Test Level:</b> 150.0					
<b>Test Level UOM:</b> ft					
<b><u>Water Details</u></b>					
<b>Water ID:</b> 933469687					
<b>Layer:</b> 1					
<b>Kind Code:</b> 1					
<b>Kind:</b> FRESH					
<b>Water Found Depth:</b> 230.0					
<b>Water Found Depth UOM:</b> ft					

<a href="#">8</a>	1 of 1	W/6.0	85.2 / 0.66	lot 27 con 1 ON	WWIS
<b>Well ID:</b> 1514989					
<b>Construction Date:</b>					
<b>Primary Water Use:</b> Domestic					
<b>Sec. Water Use:</b> 0					
<b>Final Well Status:</b> Water Supply					
<b>Water Type:</b>					
<b>Casing Material:</b>					
<b>Audit No:</b>					
<b>Tag:</b>					
<b>Construction Method:</b>					
<b>Elevation (m):</b>					
<b>Elevation Reliability:</b>					
<b>Depth to Bedrock:</b>					
<b>Well Depth:</b>					
<b>Overburden/Bedrock:</b>					
<b>Pump Rate:</b>					
<b>Static Water Level:</b>					
<b>Flowing (Y/N):</b>					
<b>Flow Rate:</b>					
<b>Clear/Cloudy:</b>					
<b>Data Entry Status:</b>					
<b>Data Src:</b> 1					
<b>Date Received:</b> 10/6/1975					
<b>Selected Flag:</b> True					
<b>Abandonment Rec:</b>					
<b>Contractor:</b> 1558					
<b>Form Version:</b> 1					
<b>Owner:</b>					
<b>Street Name:</b>					
<b>County:</b> OTTAWA					
<b>Municipality:</b> CUMBERLAND TOWNSHIP					
<b>Site Info:</b>					
<b>Lot:</b> 027					
<b>Concession:</b> 01					
<b>Concession Name:</b> OF					
<b>Easting NAD83:</b>					
<b>Northing NAD83:</b>					
<b>Zone:</b>					
<b>UTM Reliability:</b>					

Map Key	Number of Records	Direction/ Distance (m)	Elev/Diff (m)	Site	DB
---------	-------------------	----------------------------	------------------	------	----

PDF URL (Map): [https://d2khazk8e83rdv.cloudfront.net/moe\\_mapping/downloads/2Water/Wells\\_pdfs/151\1514989.pdf](https://d2khazk8e83rdv.cloudfront.net/moe_mapping/downloads/2Water/Wells_pdfs/151\1514989.pdf)

**Additional Detail(s) (Map)**

Well Completed Date: 1975/09/26  
Year Completed: 1975  
Depth (m): 90.8304  
Latitude: 45.4957615319453  
Longitude: -75.4655057861356  
Path: 151\1514989.pdf

**Bore Hole Information**

Bore Hole ID:	10036954	Elevation:	85.231178
DP2BR:	76.00	Elevrc:	
Spatial Status:		Zone:	18
Code OB:	r	East83:	463628.80
Code OB Desc:	Bedrock	North83:	5038131.00
Open Hole:		Org CS:	
Cluster Kind:		UTMRC:	4
Date Completed:	26-Sep-1975 00:00:00	UTMRC Desc:	margin of error : 30 m - 100 m
Remarks:		Location Method:	p4
Elevrc Desc:			
Location Source Date:			
Improvement Location Source:			
Improvement Location Method:			
Source Revision Comment:			
Supplier Comment:			

**Overburden and Bedrock**

**Materials Interval**

Formation ID: 931027896  
Layer: 3  
Color: 2  
General Color: GREY  
Mat1: 14  
Most Common Material: HARDPAN  
Mat2: 13  
Mat2 Desc: BOULDERS  
Mat3: 79  
Mat3 Desc: PACKED  
Formation Top Depth: 68.0  
Formation End Depth: 76.0  
Formation End Depth UOM: ft

**Overburden and Bedrock**

**Materials Interval**

Formation ID: 931027895  
Layer: 2  
Color: 3  
General Color: BLUE  
Mat1: 05  
Most Common Material: CLAY  
Mat2:  
Mat2 Desc:  
Mat3:  
Mat3 Desc:  
Formation Top Depth: 17.0  
Formation End Depth: 68.0

<b>Map Key</b>	<b>Number of Records</b>	<b>Direction/ Distance (m)</b>	<b>Elev/Diff (m)</b>	<b>Site</b>	<b>DB</b>
<b>Formation End Depth UOM:</b>		ft			
<b><u>Overburden and Bedrock Materials Interval</u></b>					
<b>Formation ID:</b>		931027897			
<b>Layer:</b>		4			
<b>Color:</b>		2			
<b>General Color:</b>		GREY			
<b>Mat1:</b>		15			
<b>Most Common Material:</b>		LIMESTONE			
<b>Mat2:</b>		85			
<b>Mat2 Desc:</b>		SOFT			
<b>Mat3:</b>					
<b>Mat3 Desc:</b>					
<b>Formation Top Depth:</b>		76.0			
<b>Formation End Depth:</b>		298.0			
<b>Formation End Depth UOM:</b>		ft			
<b><u>Overburden and Bedrock Materials Interval</u></b>					
<b>Formation ID:</b>		931027894			
<b>Layer:</b>		1			
<b>Color:</b>		6			
<b>General Color:</b>		BROWN			
<b>Mat1:</b>		05			
<b>Most Common Material:</b>		CLAY			
<b>Mat2:</b>					
<b>Mat2 Desc:</b>					
<b>Mat3:</b>					
<b>Mat3 Desc:</b>					
<b>Formation Top Depth:</b>		0.0			
<b>Formation End Depth:</b>		17.0			
<b>Formation End Depth UOM:</b>		ft			
<b><u>Method of Construction &amp; Well Use</u></b>					
<b>Method Construction ID:</b>		961514989			
<b>Method Construction Code:</b>		5			
<b>Method Construction:</b>		Air Percussion			
<b>Other Method Construction:</b>					
<b><u>Pipe Information</u></b>					
<b>Pipe ID:</b>		10585524			
<b>Casing No:</b>		1			
<b>Comment:</b>					
<b>Alt Name:</b>					
<b><u>Construction Record - Casing</u></b>					
<b>Casing ID:</b>		930065329			
<b>Layer:</b>		2			
<b>Material:</b>		4			
<b>Open Hole or Material:</b>		OPEN HOLE			
<b>Depth From:</b>					
<b>Depth To:</b>		298			
<b>Casing Diameter:</b>		6			
<b>Casing Diameter UOM:</b>		inch			
<b>Casing Depth UOM:</b>		ft			

<b>Map Key</b>	<b>Number of Records</b>	<b>Direction/ Distance (m)</b>	<b>Elev/Diff (m)</b>	<b>Site</b>	<b>DB</b>
<b><u>Construction Record - Casing</u></b>					
<b>Casing ID:</b>		930065328			
<b>Layer:</b>		1			
<b>Material:</b>		1			
<b>Open Hole or Material:</b>		STEEL			
<b>Depth From:</b>					
<b>Depth To:</b>		78			
<b>Casing Diameter:</b>		6			
<b>Casing Diameter UOM:</b>		inch			
<b>Casing Depth UOM:</b>		ft			
<b><u>Results of Well Yield Testing</u></b>					
<b>Pump Test ID:</b>		991514989			
<b>Pump Set At:</b>					
<b>Static Level:</b>		75.0			
<b>Final Level After Pumping:</b>		175.0			
<b>Recommended Pump Depth:</b>		175.0			
<b>Pumping Rate:</b>		3.0			
<b>Flowing Rate:</b>					
<b>Recommended Pump Rate:</b>		3.0			
<b>Levels UOM:</b>		ft			
<b>Rate UOM:</b>		GPM			
<b>Water State After Test Code:</b>		1			
<b>Water State After Test:</b>		CLEAR			
<b>Pumping Test Method:</b>		1			
<b>Pumping Duration HR:</b>		1			
<b>Pumping Duration MIN:</b>		0			
<b>Flowing:</b>		No			
<b><u>Draw Down &amp; Recovery</u></b>					
<b>Pump Test Detail ID:</b>		934100791			
<b>Test Type:</b>		Draw Down			
<b>Test Duration:</b>		15			
<b>Test Level:</b>		175.0			
<b>Test Level UOM:</b>		ft			
<b><u>Draw Down &amp; Recovery</u></b>					
<b>Pump Test Detail ID:</b>		934645208			
<b>Test Type:</b>		Draw Down			
<b>Test Duration:</b>		45			
<b>Test Level:</b>		175.0			
<b>Test Level UOM:</b>		ft			
<b><u>Draw Down &amp; Recovery</u></b>					
<b>Pump Test Detail ID:</b>		934894332			
<b>Test Type:</b>		Draw Down			
<b>Test Duration:</b>		60			
<b>Test Level:</b>		175.0			
<b>Test Level UOM:</b>		ft			
<b><u>Draw Down &amp; Recovery</u></b>					
<b>Pump Test Detail ID:</b>		934384642			
<b>Test Type:</b>		Draw Down			
<b>Test Duration:</b>		30			

Map Key	Number of Records	Direction/ Distance (m)	Elev/Diff (m)	Site	DB
Test Level:		175.0			
Test Level UOM:		ft			
<b><u>Water Details</u></b>					
Water ID:		933470974			
Layer:		1			
Kind Code:		1			
Kind:		FRESH			
Water Found Depth:		165.0			
Water Found Depth UOM:		ft			

<u>9</u>	1 of 1	E/38.4	94.3 / 9.79	lot 25 con 1 ON	WWIS
Well ID:	1513129			<b>Data Entry Status:</b>	
Construction Date:				<b>Data Src:</b>	1
Primary Water Use:	Domestic			<b>Date Received:</b>	2/23/1971
Sec. Water Use:	0			<b>Selected Flag:</b>	True
Final Well Status:	Water Supply			<b>Abandonment Rec:</b>	
Water Type:				<b>Contractor:</b>	1504
Casing Material:				<b>Form Version:</b>	1
Audit No:				<b>Owner:</b>	
Tag:				<b>Street Name:</b>	
Construction Method:				<b>County:</b>	OTTAWA
Elevation (m):				<b>Municipality:</b>	CUMBERLAND TOWNSHIP
Elevation Reliability:				<b>Site Info:</b>	
Depth to Bedrock:				<b>Lot:</b>	025
Well Depth:				<b>Concession:</b>	01
Overburden/Bedrock:				<b>Concession Name:</b>	OF
Pump Rate:				<b>Easting NAD83:</b>	
Static Water Level:				<b>Northing NAD83:</b>	
Flowing (Y/N):				<b>Zone:</b>	
Flow Rate:				<b>UTM Reliability:</b>	
Clear/Cloudy:					

PDF URL (Map): [https://d2khazk8e83rdv.cloudfront.net/moe\\_mapping/downloads/2Water/Wells\\_pdfs/151\1513129.pdf](https://d2khazk8e83rdv.cloudfront.net/moe_mapping/downloads/2Water/Wells_pdfs/151\1513129.pdf)

**Additional Detail(s) (Map)**

Well Completed Date: 1970/05/23  
Year Completed: 1970  
Depth (m): 45.72  
Latitude: 45.4964571986092  
Longitude: -75.4514071205719  
Path: 151\1513129.pdf

**Bore Hole Information**

Bore Hole ID:	10035117	Elevation:	94.780303
DP2BR:	10.00	Elevrc:	
Spatial Status:		Zone:	18
Code OB:	r	East83:	464730.80
Code OB Desc:	Bedrock	North83:	5038202.00
Open Hole:		Org CS:	
Cluster Kind:		UTMRC:	4
Date Completed:	23-May-1970 00:00:00	UTMRC Desc:	margin of error : 30 m - 100 m
Remarks:		Location Method:	p4
Elevrc Desc:			
Location Source Date:			
Improvement Location Source:			
Improvement Location Method:			

<b>Map Key</b>	<b>Number of Records</b>	<b>Direction/ Distance (m)</b>	<b>Elev/Diff (m)</b>	<b>Site</b>	<b>DB</b>
<i>Source Revision Comment:</i>					
<i>Supplier Comment:</i>					
<b><u>Overburden and Bedrock</u></b>					
<b><u>Materials Interval</u></b>					
<b>Formation ID:</b>		931022487			
<b>Layer:</b>		2			
<b>Color:</b>		2			
<b>General Color:</b>		GREY			
<b>Mat1:</b>		15			
<b>Most Common Material:</b>		LIMESTONE			
<b>Mat2:</b>					
<b>Mat2 Desc:</b>					
<b>Mat3:</b>					
<b>Mat3 Desc:</b>					
<b>Formation Top Depth:</b>		10.0			
<b>Formation End Depth:</b>		150.0			
<b>Formation End Depth UOM:</b>		ft			
<b><u>Overburden and Bedrock</u></b>					
<b><u>Materials Interval</u></b>					
<b>Formation ID:</b>		931022486			
<b>Layer:</b>		1			
<b>Color:</b>		2			
<b>General Color:</b>		GREY			
<b>Mat1:</b>		12			
<b>Most Common Material:</b>		STONES			
<b>Mat2:</b>		13			
<b>Mat2 Desc:</b>		BOULDERS			
<b>Mat3:</b>					
<b>Mat3 Desc:</b>					
<b>Formation Top Depth:</b>		0.0			
<b>Formation End Depth:</b>		10.0			
<b>Formation End Depth UOM:</b>		ft			
<b><u>Method of Construction &amp; Well</u></b>					
<b><u>Use</u></b>					
<b>Method Construction ID:</b>		961513129			
<b>Method Construction Code:</b>		1			
<b>Method Construction:</b>		Cable Tool			
<b>Other Method Construction:</b>					
<b><u>Pipe Information</u></b>					
<b>Pipe ID:</b>		10583687			
<b>Casing No:</b>		1			
<b>Comment:</b>					
<b>Alt Name:</b>					
<b><u>Construction Record - Casing</u></b>					
<b>Casing ID:</b>		930062220			
<b>Layer:</b>		1			
<b>Material:</b>		1			
<b>Open Hole or Material:</b>		STEEL			
<b>Depth From:</b>					
<b>Depth To:</b>		20			
<b>Casing Diameter:</b>		6			
<b>Casing Diameter UOM:</b>		inch			



<b>Map Key</b>	<b>Number of Records</b>	<b>Direction/ Distance (m)</b>	<b>Elev/Diff (m)</b>	<b>Site</b>	<b>DB</b>
<b>Casing Depth UOM:</b>		ft			
<b><u>Results of Well Yield Testing</u></b>					
<b>Pump Test ID:</b>		991513129			
<b>Pump Set At:</b>					
<b>Static Level:</b>		30.0			
<b>Final Level After Pumping:</b>		40.0			
<b>Recommended Pump Depth:</b>		60.0			
<b>Pumping Rate:</b>		10.0			
<b>Flowing Rate:</b>					
<b>Recommended Pump Rate:</b>		6.0			
<b>Levels UOM:</b>		ft			
<b>Rate UOM:</b>		GPM			
<b>Water State After Test Code:</b>		1			
<b>Water State After Test:</b>		CLEAR			
<b>Pumping Test Method:</b>		2			
<b>Pumping Duration HR:</b>		2			
<b>Pumping Duration MIN:</b>		0			
<b>Flowing:</b>		No			
<b><u>Draw Down &amp; Recovery</u></b>					
<b>Pump Test Detail ID:</b>		934896516			
<b>Test Type:</b>		Draw Down			
<b>Test Duration:</b>		60			
<b>Test Level:</b>		40.0			
<b>Test Level UOM:</b>		ft			
<b><u>Draw Down &amp; Recovery</u></b>					
<b>Pump Test Detail ID:</b>		934639034			
<b>Test Type:</b>		Draw Down			
<b>Test Duration:</b>		45			
<b>Test Level:</b>		40.0			
<b>Test Level UOM:</b>		ft			
<b><u>Draw Down &amp; Recovery</u></b>					
<b>Pump Test Detail ID:</b>		934378036			
<b>Test Type:</b>		Draw Down			
<b>Test Duration:</b>		30			
<b>Test Level:</b>		40.0			
<b>Test Level UOM:</b>		ft			
<b><u>Draw Down &amp; Recovery</u></b>					
<b>Pump Test Detail ID:</b>		934098923			
<b>Test Type:</b>		Draw Down			
<b>Test Duration:</b>		15			
<b>Test Level:</b>		40.0			
<b>Test Level UOM:</b>		ft			
<b><u>Water Details</u></b>					
<b>Water ID:</b>		933468630			
<b>Layer:</b>		1			
<b>Kind Code:</b>		1			
<b>Kind:</b>		FRESH			
<b>Water Found Depth:</b>		150.0			
<b>Water Found Depth UOM:</b>		ft			

Map Key	Number of Records	Direction/ Distance (m)	Elev/Diff (m)	Site	DB
---------	-------------------	-------------------------	---------------	------	----

10      1 of 1      E/38.5      94.3 / 9.79      ON      BORE

<b>Borehole ID:</b>	616405	<b>Inclin FLG:</b>	No
<b>OGF ID:</b>	215517193	<b>SP Status:</b>	Initial Entry
<b>Status:</b>		<b>Surv Elev:</b>	No
<b>Type:</b>	Borehole	<b>Piezometer:</b>	No
<b>Use:</b>		<b>Primary Name:</b>	
<b>Completion Date:</b>	MAY-1970	<b>Municipality:</b>	
<b>Static Water Level:</b>		<b>Lot:</b>	
<b>Primary Water Use:</b>		<b>Township:</b>	
<b>Sec. Water Use:</b>		<b>Latitude DD:</b>	45.496459
<b>Total Depth m:</b>	45.7	<b>Longitude DD:</b>	-75.451407
<b>Depth Ref:</b>	Ground Surface	<b>UTM Zone:</b>	18
<b>Depth Elev:</b>		<b>Easting:</b>	464731
<b>Drill Method:</b>		<b>Northing:</b>	5038202
<b>Orig Ground Elev m:</b>	91.4	<b>Location Accuracy:</b>	
<b>Elev Reliabil Note:</b>		<b>Accuracy:</b>	Not Applicable
<b>DEM Ground Elev m:</b>	94.7		
<b>Concession:</b>			
<b>Location D:</b>			
<b>Survey D:</b>			
<b>Comments:</b>			

**Borehole Geology Stratum**

<b>Geology Stratum ID:</b>	218403849	<b>Mat Consistency:</b>	
<b>Top Depth:</b>	0	<b>Material Moisture:</b>	
<b>Bottom Depth:</b>	3	<b>Material Texture:</b>	
<b>Material Color:</b>	Grey	<b>Non Geo Mat Type:</b>	
<b>Material 1:</b>	Stones	<b>Geologic Formation:</b>	
<b>Material 2:</b>	Boulders	<b>Geologic Group:</b>	
<b>Material 3:</b>		<b>Geologic Period:</b>	
<b>Material 4:</b>		<b>Depositional Gen:</b>	
<b>Gsc Material Description:</b>			
<b>Stratum Description:</b>	STONES. GREY.		

<b>Geology Stratum ID:</b>	218403850	<b>Mat Consistency:</b>	
<b>Top Depth:</b>	3	<b>Material Moisture:</b>	
<b>Bottom Depth:</b>	45.7	<b>Material Texture:</b>	
<b>Material Color:</b>	Grey	<b>Non Geo Mat Type:</b>	
<b>Material 1:</b>	Limestone	<b>Geologic Formation:</b>	
<b>Material 2:</b>		<b>Geologic Group:</b>	
<b>Material 3:</b>		<b>Geologic Period:</b>	
<b>Material 4:</b>		<b>Depositional Gen:</b>	
<b>Gsc Material Description:</b>			
<b>Stratum Description:</b>	LIMESTONE. GREY. 00147IED. SEISMIC VELOCITY = 6600. BEDROCK. SEISMIC VELOCITY = 19000.		

**Source**

<b>Source Type:</b>	Data Survey	<b>Source Appl:</b>	Spatial/Tabular
<b>Source Orig:</b>	Geological Survey of Canada	<b>Source Iden:</b>	1
<b>Source Date:</b>	1956-1972	<b>Scale or Res:</b>	Varies
<b>Confidence:</b>		<b>Horizontal:</b>	NAD27
<b>Observatio:</b>		<b>Verticalda:</b>	Mean Average Sea Level
<b>Source Name:</b>	Urban Geology Automated Information System (UGAIS)		
<b>Source Details:</b>	File: OTTAWA2.txt RecordID: 08913 NTS_Sheet:		
<b>Confiden 1:</b>			

**Source List**

Map Key	Number of Records	Direction/ Distance (m)	Elev/Diff (m)	Site	DB
<b>Source Identifier:</b>	1			<b>Horizontal Datum:</b>	NAD27
<b>Source Type:</b>	Data Survey			<b>Vertical Datum:</b>	Mean Average Sea Level
<b>Source Date:</b>	1956-1972			<b>Projection Name:</b>	Universal Transverse Mercator
<b>Scale or Resolution:</b>	Varies				
<b>Source Name:</b>	Urban Geology Automated Information System (UGAIS)				
<b>Source Originators:</b>	Geological Survey of Canada				

<a href="#">11</a>	1 of 1	W/53.4	76.5 / -8.00	lot 27 con 1 ON	WWIS
<b>Well ID:</b>	1512335			<b>Data Entry Status:</b>	
<b>Construction Date:</b>				<b>Data Src:</b>	1
<b>Primary Water Use:</b>	Domestic			<b>Date Received:</b>	11/10/1972
<b>Sec. Water Use:</b>	0			<b>Selected Flag:</b>	True
<b>Final Well Status:</b>	Water Supply			<b>Abandonment Rec:</b>	
<b>Water Type:</b>				<b>Contractor:</b>	1504
<b>Casing Material:</b>				<b>Form Version:</b>	1
<b>Audit No:</b>				<b>Owner:</b>	
<b>Tag:</b>				<b>Street Name:</b>	
<b>Construction Method:</b>				<b>County:</b>	OTTAWA
<b>Elevation (m):</b>				<b>Municipality:</b>	CUMBERLAND TOWNSHIP
<b>Elevation Reliability:</b>				<b>Site Info:</b>	
<b>Depth to Bedrock:</b>				<b>Lot:</b>	027
<b>Well Depth:</b>				<b>Concession:</b>	01
<b>Overburden/Bedrock:</b>				<b>Concession Name:</b>	OF
<b>Pump Rate:</b>				<b>Easting NAD83:</b>	
<b>Static Water Level:</b>				<b>Northing NAD83:</b>	
<b>Flowing (Y/N):</b>				<b>Zone:</b>	
<b>Flow Rate:</b>				<b>UTM Reliability:</b>	
<b>Clear/Cloudy:</b>					

**PDF URL (Map):** [https://d2khazk8e83rdv.cloudfront.net/moe\\_mapping/downloads/2Water/Wells\\_pdfs/151\1512335.pdf](https://d2khazk8e83rdv.cloudfront.net/moe_mapping/downloads/2Water/Wells_pdfs/151\1512335.pdf)

#### Additional Detail(s) (Map)

**Well Completed Date:** 1972/05/31  
**Year Completed:** 1972  
**Depth (m):** 19.812  
**Latitude:** 45.496665498847  
**Longitude:** -75.4667675321101  
**Path:** 151\1512335.pdf

#### Bore Hole Information

<b>Bore Hole ID:</b>	10034327	<b>Elevation:</b>	74.747116
<b>DP2BR:</b>	10.00	<b>Elevrc:</b>	
<b>Spatial Status:</b>		<b>Zone:</b>	18
<b>Code OB:</b>	r	<b>East83:</b>	463530.80
<b>Code OB Desc:</b>	Bedrock	<b>North83:</b>	5038232.00
<b>Open Hole:</b>		<b>Org CS:</b>	
<b>Cluster Kind:</b>		<b>UTMRC:</b>	4
<b>Date Completed:</b>	31-May-1972 00:00:00	<b>UTMRC Desc:</b>	margin of error : 30 m - 100 m
<b>Remarks:</b>		<b>Location Method:</b>	p4
<b>Elevrc Desc:</b>			
<b>Location Source Date:</b>			
<b>Improvement Location Source:</b>			
<b>Improvement Location Method:</b>			
<b>Source Revision Comment:</b>			
<b>Supplier Comment:</b>			

#### Overburden and Bedrock Materials Interval

<b>Map Key</b>	<b>Number of Records</b>	<b>Direction/ Distance (m)</b>	<b>Elev/Diff (m)</b>	<b>Site</b>	<b>DB</b>
<b>Formation ID:</b>		931020349			
<b>Layer:</b>		2			
<b>Color:</b>		2			
<b>General Color:</b>		GREY			
<b>Mat1:</b>		26			
<b>Most Common Material:</b>		ROCK			
<b>Mat2:</b>					
<b>Mat2 Desc:</b>					
<b>Mat3:</b>					
<b>Mat3 Desc:</b>					
<b>Formation Top Depth:</b>		10.0			
<b>Formation End Depth:</b>		65.0			
<b>Formation End Depth UOM:</b>		ft			
<b><u>Overburden and Bedrock</u></b>					
<b><u>Materials Interval</u></b>					
<b>Formation ID:</b>		931020348			
<b>Layer:</b>		1			
<b>Color:</b>		3			
<b>General Color:</b>		BLUE			
<b>Mat1:</b>		05			
<b>Most Common Material:</b>		CLAY			
<b>Mat2:</b>					
<b>Mat2 Desc:</b>					
<b>Mat3:</b>					
<b>Mat3 Desc:</b>					
<b>Formation Top Depth:</b>		0.0			
<b>Formation End Depth:</b>		10.0			
<b>Formation End Depth UOM:</b>		ft			
<b><u>Method of Construction &amp; Well</u></b>					
<b><u>Use</u></b>					
<b>Method Construction ID:</b>		961512335			
<b>Method Construction Code:</b>		1			
<b>Method Construction:</b>		Cable Tool			
<b>Other Method Construction:</b>					
<b><u>Pipe Information</u></b>					
<b>Pipe ID:</b>		10582897			
<b>Casing No:</b>		1			
<b>Comment:</b>					
<b>Alt Name:</b>					
<b><u>Construction Record - Casing</u></b>					
<b>Casing ID:</b>		930060853			
<b>Layer:</b>		1			
<b>Material:</b>		1			
<b>Open Hole or Material:</b>		STEEL			
<b>Depth From:</b>					
<b>Depth To:</b>		25			
<b>Casing Diameter:</b>		6			
<b>Casing Diameter UOM:</b>		inch			
<b>Casing Depth UOM:</b>		ft			
<b><u>Construction Record - Casing</u></b>					
<b>Casing ID:</b>		930060854			

<b>Map Key</b>	<b>Number of Records</b>	<b>Direction/ Distance (m)</b>	<b>Elev/Diff (m)</b>	<b>Site</b>	<b>DB</b>
<b>Layer:</b>		2			
<b>Material:</b>		4			
<b>Open Hole or Material:</b>		OPEN HOLE			
<b>Depth From:</b>					
<b>Depth To:</b>		65			
<b>Casing Diameter:</b>					
<b>Casing Diameter UOM:</b>		inch			
<b>Casing Depth UOM:</b>		ft			
<b><u>Results of Well Yield Testing</u></b>					
<b>Pump Test ID:</b>		991512335			
<b>Pump Set At:</b>					
<b>Static Level:</b>					
<b>Final Level After Pumping:</b>		5.0			
<b>Recommended Pump Depth:</b>		25.0			
<b>Pumping Rate:</b>		20.0			
<b>Flowing Rate:</b>					
<b>Recommended Pump Rate:</b>		6.0			
<b>Levels UOM:</b>		ft			
<b>Rate UOM:</b>		GPM			
<b>Water State After Test Code:</b>		1			
<b>Water State After Test:</b>		CLEAR			
<b>Pumping Test Method:</b>		2			
<b>Pumping Duration HR:</b>		2			
<b>Pumping Duration MIN:</b>		0			
<b>Flowing:</b>		No			
<b><u>Draw Down &amp; Recovery</u></b>					
<b>Pump Test Detail ID:</b>		934376960			
<b>Test Type:</b>		Draw Down			
<b>Test Duration:</b>		30			
<b>Test Level:</b>		5.0			
<b>Test Level UOM:</b>		ft			
<b><u>Draw Down &amp; Recovery</u></b>					
<b>Pump Test Detail ID:</b>		934097988			
<b>Test Type:</b>		Draw Down			
<b>Test Duration:</b>		15			
<b>Test Level:</b>		5.0			
<b>Test Level UOM:</b>		ft			
<b><u>Draw Down &amp; Recovery</u></b>					
<b>Pump Test Detail ID:</b>		934895861			
<b>Test Type:</b>		Draw Down			
<b>Test Duration:</b>		60			
<b>Test Level:</b>		5.0			
<b>Test Level UOM:</b>		ft			
<b><u>Draw Down &amp; Recovery</u></b>					
<b>Pump Test Detail ID:</b>		934647287			
<b>Test Type:</b>		Draw Down			
<b>Test Duration:</b>		45			
<b>Test Level:</b>		5.0			
<b>Test Level UOM:</b>		ft			

**Water Details**

Map Key	Number of Records	Direction/ Distance (m)	Elev/Diff (m)	Site	DB
Water ID:		933467738			
Layer:		1			
Kind Code:		1			
Kind:		FRESH			
Water Found Depth:		65.0			
Water Found Depth UOM:		ft			

[12](#)      1 of 1      **NE/61.0**      **90.0 / 5.49**      **lot 24 con 1 ON**      **WWIS**

<b>Well ID:</b>	1513111	<b>Data Entry Status:</b>	
<b>Construction Date:</b>		<b>Data Src:</b>	1
<b>Primary Water Use:</b>	Domestic	<b>Date Received:</b>	4/3/1952
<b>Sec. Water Use:</b>	0	<b>Selected Flag:</b>	True
<b>Final Well Status:</b>	Water Supply	<b>Abandonment Rec:</b>	
<b>Water Type:</b>		<b>Contractor:</b>	3725
<b>Casing Material:</b>		<b>Form Version:</b>	1
<b>Audit No:</b>		<b>Owner:</b>	
<b>Tag:</b>		<b>Street Name:</b>	
<b>Construction Method:</b>		<b>County:</b>	OTTAWA
<b>Elevation (m):</b>		<b>Municipality:</b>	CUMBERLAND TOWNSHIP
<b>Elevation Reliability:</b>		<b>Site Info:</b>	
<b>Depth to Bedrock:</b>		<b>Lot:</b>	024
<b>Well Depth:</b>		<b>Concession:</b>	01
<b>Overburden/Bedrock:</b>		<b>Concession Name:</b>	OF
<b>Pump Rate:</b>		<b>Easting NAD83:</b>	
<b>Static Water Level:</b>		<b>Northing NAD83:</b>	
<b>Flowing (Y/N):</b>		<b>Zone:</b>	
<b>Flow Rate:</b>		<b>UTM Reliability:</b>	
<b>Clear/Cloudy:</b>			

**PDF URL (Map):** [https://d2khazk8e83rdv.cloudfront.net/moe\\_mapping/downloads/2Water/Wells\\_pdfs/151\1513111.pdf](https://d2khazk8e83rdv.cloudfront.net/moe_mapping/downloads/2Water/Wells_pdfs/151\1513111.pdf)

**Additional Detail(s) (Map)**

**Well Completed Date:** 1952/02/07  
**Year Completed:** 1952  
**Depth (m):** 24.6888  
**Latitude:** 45.5022495500934  
**Longitude:** -75.4547814658966  
**Path:** 151\1513111.pdf

**Bore Hole Information**

<b>Bore Hole ID:</b>	10035099	<b>Elevation:</b>	93.038993
<b>DP2BR:</b>	12.00	<b>Elevrc:</b>	
<b>Spatial Status:</b>		<b>Zone:</b>	18
<b>Code OB:</b>	r	<b>East83:</b>	464470.80
<b>Code OB Desc:</b>	Bedrock	<b>North83:</b>	5038847.00
<b>Open Hole:</b>		<b>Org CS:</b>	
<b>Cluster Kind:</b>		<b>UTMRC:</b>	9
<b>Date Completed:</b>	07-Feb-1952 00:00:00	<b>UTMRC Desc:</b>	unknown UTM
<b>Remarks:</b>		<b>Location Method:</b>	p9
<b>Elevrc Desc:</b>			
<b>Location Source Date:</b>			
<b>Improvement Location Source:</b>			
<b>Improvement Location Method:</b>			
<b>Source Revision Comment:</b>			
<b>Supplier Comment:</b>			

**Overburden and Bedrock**



<b>Map Key</b>	<b>Number of Records</b>	<b>Direction/ Distance (m)</b>	<b>Elev/Diff (m)</b>	<b>Site</b>	<b>DB</b>
<b><u>Materials Interval</u></b>					
<b>Formation ID:</b>		931022446			
<b>Layer:</b>		2			
<b>Color:</b>					
<b>General Color:</b>					
<b>Mat1:</b>		18			
<b>Most Common Material:</b>		SANDSTONE			
<b>Mat2:</b>					
<b>Mat2 Desc:</b>					
<b>Mat3:</b>					
<b>Mat3 Desc:</b>					
<b>Formation Top Depth:</b>		12.0			
<b>Formation End Depth:</b>		81.0			
<b>Formation End Depth UOM:</b>		ft			
<b><u>Overburden and Bedrock</u></b>					
<b><u>Materials Interval</u></b>					
<b>Formation ID:</b>		931022445			
<b>Layer:</b>		1			
<b>Color:</b>					
<b>General Color:</b>					
<b>Mat1:</b>		05			
<b>Most Common Material:</b>		CLAY			
<b>Mat2:</b>					
<b>Mat2 Desc:</b>					
<b>Mat3:</b>					
<b>Mat3 Desc:</b>					
<b>Formation Top Depth:</b>		0.0			
<b>Formation End Depth:</b>		12.0			
<b>Formation End Depth UOM:</b>		ft			
<b><u>Method of Construction &amp; Well Use</u></b>					
<b>Method Construction ID:</b>		961513111			
<b>Method Construction Code:</b>		1			
<b>Method Construction:</b>		Cable Tool			
<b>Other Method Construction:</b>					
<b><u>Pipe Information</u></b>					
<b>Pipe ID:</b>		10583669			
<b>Casing No:</b>		1			
<b>Comment:</b>					
<b>Alt Name:</b>					
<b><u>Construction Record - Casing</u></b>					
<b>Casing ID:</b>		930062186			
<b>Layer:</b>		2			
<b>Material:</b>		4			
<b>Open Hole or Material:</b>		OPEN HOLE			
<b>Depth From:</b>					
<b>Depth To:</b>		81			
<b>Casing Diameter:</b>		4			
<b>Casing Diameter UOM:</b>		inch			
<b>Casing Depth UOM:</b>		ft			
<b><u>Construction Record - Casing</u></b>					

Map Key	Number of Records	Direction/ Distance (m)	Elev/Diff (m)	Site	DB
<b>Casing ID:</b> 930062185					
<b>Layer:</b> 1					
<b>Material:</b> 1					
<b>Open Hole or Material:</b> STEEL					
<b>Depth From:</b>					
<b>Depth To:</b> 20					
<b>Casing Diameter:</b> 4					
<b>Casing Diameter UOM:</b> inch					
<b>Casing Depth UOM:</b> ft					
<b><u>Results of Well Yield Testing</u></b>					
<b>Pump Test ID:</b> 991513111					
<b>Pump Set At:</b>					
<b>Static Level:</b> 12.0					
<b>Final Level After Pumping:</b> 15.0					
<b>Recommended Pump Depth:</b>					
<b>Pumping Rate:</b> 3.0					
<b>Flowing Rate:</b>					
<b>Recommended Pump Rate:</b>					
<b>Levels UOM:</b> ft					
<b>Rate UOM:</b> GPM					
<b>Water State After Test Code:</b> 1					
<b>Water State After Test:</b> CLEAR					
<b>Pumping Test Method:</b> 1					
<b>Pumping Duration HR:</b> 0					
<b>Pumping Duration MIN:</b> 30					
<b>Flowing:</b> No					
<b><u>Water Details</u></b>					
<b>Water ID:</b> 933468612					
<b>Layer:</b> 1					
<b>Kind Code:</b> 1					
<b>Kind:</b> FRESH					
<b>Water Found Depth:</b> 81.0					
<b>Water Found Depth UOM:</b> ft					
<a href="#">13</a>	1 of 1	NE/61.1	90.0 / 5.49	ON	BORE
<b>Borehole ID:</b> 616419					
<b>OGF ID:</b> 215517206					
<b>Status:</b>					
<b>Type:</b> Borehole					
<b>Use:</b>					
<b>Completion Date:</b> FEB-1952					
<b>Static Water Level:</b>					
<b>Primary Water Use:</b>					
<b>Sec. Water Use:</b>					
<b>Total Depth m:</b> 24.7					
<b>Depth Ref:</b> Ground Surface					
<b>Depth Elev:</b>					
<b>Drill Method:</b>					
<b>Orig Ground Elev m:</b> 85.3					
<b>Elev Reliabil Note:</b>					
<b>DEM Ground Elev m:</b> 93					
<b>Concession:</b>					
<b>Location D:</b>					
<b>Survey D:</b>					
<b>Comments:</b>					
<b>Inclin FLG:</b> No					
<b>SP Status:</b> Initial Entry					
<b>Surv Elev:</b> No					
<b>Piezometer:</b> No					
<b>Primary Name:</b>					
<b>Municipality:</b>					
<b>Lot:</b>					
<b>Township:</b>					
<b>Latitude DD:</b> 45.502252					
<b>Longitude DD:</b> -75.454782					
<b>UTM Zone:</b> 18					
<b>Easting:</b> 464471					
<b>Northing:</b> 5038847					
<b>Location Accuracy:</b>					
<b>Accuracy:</b> Not Applicable					

Map Key	Number of Records	Direction/ Distance (m)	Elev/Diff (m)	Site	DB
<b><u>Borehole Geology Stratum</u></b>					
<b>Geology Stratum ID:</b>	218403878			<b>Mat Consistency:</b>	
<b>Top Depth:</b>	0			<b>Material Moisture:</b>	
<b>Bottom Depth:</b>	3.7			<b>Material Texture:</b>	
<b>Material Color:</b>				<b>Non Geo Mat Type:</b>	
<b>Material 1:</b>	Clay			<b>Geologic Formation:</b>	
<b>Material 2:</b>				<b>Geologic Group:</b>	
<b>Material 3:</b>				<b>Geologic Period:</b>	
<b>Material 4:</b>				<b>Depositional Gen:</b>	
<b>Gsc Material Description:</b>					
<b>Stratum Description:</b>	CLAY.				
<b>Geology Stratum ID:</b>	218403879			<b>Mat Consistency:</b>	
<b>Top Depth:</b>	3.7			<b>Material Moisture:</b>	
<b>Bottom Depth:</b>	24.7			<b>Material Texture:</b>	
<b>Material Color:</b>	Blue			<b>Non Geo Mat Type:</b>	
<b>Material 1:</b>	Sandstone			<b>Geologic Formation:</b>	
<b>Material 2:</b>				<b>Geologic Group:</b>	
<b>Material 3:</b>				<b>Geologic Period:</b>	
<b>Material 4:</b>				<b>Depositional Gen:</b>	
<b>Gsc Material Description:</b>					
<b>Stratum Description:</b>	SANDSTONE. 00081 GRANITE. BLUE. 002800098OCITY = 6600. BEDROCK. SEISMIC VELOCITY = **Note: Many records provided by the department have a truncated [Stratum Description] field.				
<b><u>Source</u></b>					
<b>Source Type:</b>	Data Survey			<b>Source Appl:</b>	Spatial/Tabular
<b>Source Orig:</b>	Geological Survey of Canada			<b>Source Iden:</b>	1
<b>Source Date:</b>	1956-1972			<b>Scale or Res:</b>	Varies
<b>Confidence:</b>				<b>Horizontal:</b>	NAD27
<b>Observatio:</b>				<b>Verticalda:</b>	Mean Average Sea Level
<b>Source Name:</b>	Urban Geology Automated Information System (UGAIS)				
<b>Source Details:</b>	File: OTTAWA2.txt RecordID: 08927 NTS_Sheet:				
<b>Confiden 1:</b>					
<b><u>Source List</u></b>					
<b>Source Identifier:</b>	1			<b>Horizontal Datum:</b>	NAD27
<b>Source Type:</b>	Data Survey			<b>Vertical Datum:</b>	Mean Average Sea Level
<b>Source Date:</b>	1956-1972			<b>Projection Name:</b>	Universal Transverse Mercator
<b>Scale or Resolution:</b>	Varies				
<b>Source Name:</b>	Urban Geology Automated Information System (UGAIS)				
<b>Source Originators:</b>	Geological Survey of Canada				
<b>14</b>	<b>1 of 1</b>	<b>E/62.2</b>	<b>91.7 / 7.11</b>	<b>1562 Jonquille Way, Cumberland ON</b>	<b>PINC</b>
<b>Incident ID:</b>	2787300			<b>Pipe Material:</b>	
<b>Incident No:</b>	630600			<b>Fuel Category:</b>	Natural Gas
<b>Incident Reported Dt:</b>				<b>Health Impact:</b>	No
<b>Type:</b>	FS-Pipeline Incident			<b>Environment Impact:</b>	No
<b>Status Code:</b>	Pipeline Damage Reason Est			<b>Property Damage:</b>	No
<b>Tank Status:</b>	RC Established			<b>Service Interrupt:</b>	Yes
<b>Task No:</b>	3424526			<b>Enforce Policy:</b>	Yes
<b>Spills Action Centre:</b>				<b>Public Relation:</b>	No
<b>Fuel Type:</b>	Natural Gas			<b>Pipeline System:</b>	
<b>Fuel Occurrence Tp:</b>	Pipeline Strike			<b>PSIG:</b>	
<b>Date of Occurrence:</b>	7/12/2011 0:00			<b>Attribute Category:</b>	FS-Perform P-line Inc Invest
<b>Occurrence Start Dt:</b>	2011/07/27			<b>Regulator Location:</b>	
<b>Depth:</b>				<b>Method Details:</b>	E-mail
<b>Customer Acct Name:</b>					
<b>Incident Address:</b>					

Map Key	Number of Records	Direction/ Distance (m)	Elev/Diff (m)	Site	DB
---------	-------------------	----------------------------	------------------	------	----

**Operation Type:** Construction Site (pipeline strike)  
**Pipeline Type:**  
**Regulator Type:**  
**Summary:** 1562 Jonquille Way, Cumberland - 1/2" Pipeline Hit  
**Reported By:** Alan Armstrong  
**Affiliation:** Industry Stakeholder (Licensee/Registration/Certificate Holder, Facility Owner, etc.)  
**Occurrence Desc:** pipe line damage  
**Damage Reason:** Excavation practices not sufficient  
**Notes:**

<a href="#">15</a>	1 of 1	W/71.7	80.8 / -3.70	1208 Old Montreal Road Orléans ON K4A 3N6	EHS
--------------------	--------	--------	--------------	--	-----

<b>Order No:</b>	21020200030	<b>Nearest Intersection:</b>	
<b>Status:</b>	C	<b>Municipality:</b>	
<b>Report Type:</b>	Standard Report	<b>Client Prov/State:</b>	ON
<b>Report Date:</b>	05-FEB-21	<b>Search Radius (km):</b>	.25
<b>Date Received:</b>	02-FEB-21	<b>X:</b>	-75.4666548
<b>Previous Site Name:</b>		<b>Y:</b>	45.4960694
<b>Lot/Building Size:</b>			
<b>Additional Info Ordered:</b>			

<a href="#">16</a>	1 of 1	ENE/79.4	89.2 / 4.64	lot 24 ON	WWIS
--------------------	--------	----------	-------------	--------------	------

<b>Well ID:</b>	1523410	<b>Data Entry Status:</b>	
<b>Construction Date:</b>		<b>Data Src:</b>	1
<b>Primary Water Use:</b>	Domestic	<b>Date Received:</b>	5/8/1989
<b>Sec. Water Use:</b>		<b>Selected Flag:</b>	True
<b>Final Well Status:</b>	Water Supply	<b>Abandonment Rec:</b>	
<b>Water Type:</b>		<b>Contractor:</b>	2351
<b>Casing Material:</b>		<b>Form Version:</b>	1
<b>Audit No:</b>	37591	<b>Owner:</b>	
<b>Tag:</b>		<b>Street Name:</b>	
<b>Construction Method:</b>		<b>County:</b>	OTTAWA
<b>Elevation (m):</b>		<b>Municipality:</b>	CUMBERLAND TOWNSHIP
<b>Elevation Reliability:</b>		<b>Site Info:</b>	
<b>Depth to Bedrock:</b>		<b>Lot:</b>	024
<b>Well Depth:</b>		<b>Concession:</b>	
<b>Overburden/Bedrock:</b>		<b>Concession Name:</b>	OF
<b>Pump Rate:</b>		<b>Easting NAD83:</b>	
<b>Static Water Level:</b>		<b>Northing NAD83:</b>	
<b>Flowing (Y/N):</b>		<b>Zone:</b>	
<b>Flow Rate:</b>		<b>UTM Reliability:</b>	
<b>Clear/Cloudy:</b>			

**PDF URL (Map):** [https://d2khazk8e83rdv.cloudfront.net/moe\\_mapping/downloads/2Water/Wells\\_pdfs/152\1523410.pdf](https://d2khazk8e83rdv.cloudfront.net/moe_mapping/downloads/2Water/Wells_pdfs/152\1523410.pdf)

**Additional Detail(s) (Map)**

**Well Completed Date:** 1989/04/09  
**Year Completed:** 1989  
**Depth (m):** 67.6656  
**Latitude:** 45.4989734489798  
**Longitude:** -75.4524358256153  
**Path:** 152\1523410.pdf

**Bore Hole Information**

<b>Bore Hole ID:</b>	10045185	<b>Elevation:</b>	89.484191
<b>DP2BR:</b>	19.00	<b>Elevrc:</b>	

Map Key	Number of Records	Direction/ Distance (m)	Elev/Diff (m)	Site	DB
<b>Spatial Status:</b>				<b>Zone:</b>	18
<b>Code OB:</b>	r			<b>East83:</b>	464652.00
<b>Code OB Desc:</b>	Bedrock			<b>North83:</b>	5038482.00
<b>Open Hole:</b>				<b>Org CS:</b>	UTM83
<b>Cluster Kind:</b>				<b>UTMRC:</b>	5
<b>Date Completed:</b>	09-Apr-1989 00:00:00			<b>UTMRC Desc:</b>	margin of error : 100 m - 300 m
<b>Remarks:</b>				<b>Location Method:</b>	gis
<b>Elevrc Desc:</b>					
<b>Location Source Date:</b>					
<b>Improvement Location Source:</b>					
<b>Improvement Location Method:</b>					
<b>Source Revision Comment:</b>					
<b>Supplier Comment:</b>					
<b><u>Overburden and Bedrock</u></b>					
<b><u>Materials Interval</u></b>					
<b>Formation ID:</b>		931054525			
<b>Layer:</b>		1			
<b>Color:</b>		6			
<b>General Color:</b>		BROWN			
<b>Mat1:</b>		14			
<b>Most Common Material:</b>		HARDPAN			
<b>Mat2:</b>					
<b>Mat2 Desc:</b>					
<b>Mat3:</b>					
<b>Mat3 Desc:</b>					
<b>Formation Top Depth:</b>		0.0			
<b>Formation End Depth:</b>		19.0			
<b>Formation End Depth UOM:</b>		ft			
<b><u>Overburden and Bedrock</u></b>					
<b><u>Materials Interval</u></b>					
<b>Formation ID:</b>		931054526			
<b>Layer:</b>		2			
<b>Color:</b>		3			
<b>General Color:</b>		BLUE			
<b>Mat1:</b>		17			
<b>Most Common Material:</b>		SHALE			
<b>Mat2:</b>					
<b>Mat2 Desc:</b>					
<b>Mat3:</b>					
<b>Mat3 Desc:</b>					
<b>Formation Top Depth:</b>		19.0			
<b>Formation End Depth:</b>		222.0			
<b>Formation End Depth UOM:</b>		ft			
<b><u>Annular Space/Abandonment</u></b>					
<b><u>Sealing Record</u></b>					
<b>Plug ID:</b>		933110277			
<b>Layer:</b>		1			
<b>Plug From:</b>		4			
<b>Plug To:</b>		44			
<b>Plug Depth UOM:</b>		ft			
<b><u>Method of Construction &amp; Well</u></b>					
<b><u>Use</u></b>					
<b>Method Construction ID:</b>		961523410			
<b>Method Construction Code:</b>		1			

<b>Map Key</b>	<b>Number of Records</b>	<b>Direction/ Distance (m)</b>	<b>Elev/Diff (m)</b>	<b>Site</b>	<b>DB</b>
<b>Method Construction:</b>		Cable Tool			
<b>Other Method Construction:</b>					
<b><u>Pipe Information</u></b>					
<b>Pipe ID:</b>		10593755			
<b>Casing No:</b>		1			
<b>Comment:</b>					
<b>Alt Name:</b>					
<b><u>Construction Record - Casing</u></b>					
<b>Casing ID:</b>		930079064			
<b>Layer:</b>		1			
<b>Material:</b>		1			
<b>Open Hole or Material:</b>		STEEL			
<b>Depth From:</b>					
<b>Depth To:</b>		44			
<b>Casing Diameter:</b>		6			
<b>Casing Diameter UOM:</b>		inch			
<b>Casing Depth UOM:</b>		ft			
<b><u>Results of Well Yield Testing</u></b>					
<b>Pump Test ID:</b>		991523410			
<b>Pump Set At:</b>					
<b>Static Level:</b>		23.0			
<b>Final Level After Pumping:</b>		218.0			
<b>Recommended Pump Depth:</b>		218.0			
<b>Pumping Rate:</b>		3.0			
<b>Flowing Rate:</b>					
<b>Recommended Pump Rate:</b>		2.0			
<b>Levels UOM:</b>		ft			
<b>Rate UOM:</b>		GPM			
<b>Water State After Test Code:</b>		2			
<b>Water State After Test:</b>		CLOUDY			
<b>Pumping Test Method:</b>		2			
<b>Pumping Duration HR:</b>		1			
<b>Pumping Duration MIN:</b>		30			
<b>Flowing:</b>		No			
<b><u>Draw Down &amp; Recovery</u></b>					
<b>Pump Test Detail ID:</b>		934389169			
<b>Test Type:</b>					
<b>Test Duration:</b>		30			
<b>Test Level:</b>		135.0			
<b>Test Level UOM:</b>		ft			
<b><u>Draw Down &amp; Recovery</u></b>					
<b>Pump Test Detail ID:</b>		934650151			
<b>Test Type:</b>					
<b>Test Duration:</b>		45			
<b>Test Level:</b>		200.0			
<b>Test Level UOM:</b>		ft			
<b><u>Draw Down &amp; Recovery</u></b>					
<b>Pump Test Detail ID:</b>		934104940			
<b>Test Type:</b>					



Map Key	Number of Records	Direction/ Distance (m)	Elev/Diff (m)	Site	DB
<b>Test Duration:</b>		15			
<b>Test Level:</b>		85.0			
<b>Test Level UOM:</b>		ft			
<b><u>Draw Down &amp; Recovery</u></b>					
<b>Pump Test Detail ID:</b>		934907355			
<b>Test Type:</b>					
<b>Test Duration:</b>		60			
<b>Test Level:</b>		218.0			
<b>Test Level UOM:</b>		ft			
<b><u>Water Details</u></b>					
<b>Water ID:</b>		933481654			
<b>Layer:</b>		1			
<b>Kind Code:</b>		1			
<b>Kind:</b>		FRESH			
<b>Water Found Depth:</b>		75.0			
<b>Water Found Depth UOM:</b>		ft			

<a href="#">17</a>	1 of 1	<b>NNE/85.7</b>	<b>89.6 / 5.11</b>	<b>1120 TED KELLY LANE lot 25 Ottawa ON</b>	<b>WWIS</b>
<b>Well ID:</b>		7149729		<b>Data Entry Status:</b>	
<b>Construction Date:</b>				<b>Data Src:</b>	
<b>Primary Water Use:</b>		Domestic		<b>Date Received:</b> 8/10/2010	
<b>Sec. Water Use:</b>				<b>Selected Flag:</b> True	
<b>Final Well Status:</b>		Water Supply		<b>Abandonment Rec:</b>	
<b>Water Type:</b>				<b>Contractor:</b> 6006	
<b>Casing Material:</b>				<b>Form Version:</b> 7	
<b>Audit No:</b>		Z117697		<b>Owner:</b>	
<b>Tag:</b>		A098416		<b>Street Name:</b> 1120 TED KELLY LANE	
<b>Construction Method:</b>				<b>County:</b> OTTAWA	
<b>Elevation (m):</b>				<b>Municipality:</b> CUMBERLAND TOWNSHIP	
<b>Elevation Reliability:</b>				<b>Site Info:</b>	
<b>Depth to Bedrock:</b>				<b>Lot:</b> 025	
<b>Well Depth:</b>				<b>Concession:</b>	
<b>Overburden/Bedrock:</b>				<b>Concession Name:</b> OF	
<b>Pump Rate:</b>				<b>Easting NAD83:</b>	
<b>Static Water Level:</b>				<b>Northing NAD83:</b>	
<b>Flowing (Y/N):</b>				<b>Zone:</b>	
<b>Flow Rate:</b>				<b>UTM Reliability:</b>	
<b>Clear/Cloudy:</b>					
<b>PDF URL (Map):</b>		<a href="https://d2khazk8e83rdv.cloudfront.net/moe_mapping/downloads/2Water/Wells_pdfs/714\7149729.pdf">https://d2khazk8e83rdv.cloudfront.net/moe_mapping/downloads/2Water/Wells_pdfs/714\7149729.pdf</a>			

**Additional Detail(s) (Map)**

<b>Well Completed Date:</b>	2010/06/30
<b>Year Completed:</b>	2010
<b>Depth (m):</b>	100
<b>Latitude:</b>	45.5035430302894
<b>Longitude:</b>	-75.4554549471436
<b>Path:</b>	714\7149729.pdf

**Bore Hole Information**

<b>Bore Hole ID:</b>	1003279872	<b>Elevation:</b>	94.313606
<b>DP2BR:</b>		<b>Elevrc:</b>	
<b>Spatial Status:</b>		<b>Zone:</b>	18
<b>Code OB:</b>		<b>East83:</b>	464419.00

Map Key	Number of Records	Direction/ Distance (m)	Elev/Diff (m)	Site	DB
<b>Code OB Desc:</b>				<b>North83:</b>	5038991.00
<b>Open Hole:</b>				<b>Org CS:</b>	UTM83
<b>Cluster Kind:</b>				<b>UTMRC:</b>	5
<b>Date Completed:</b>	30-Jun-2010 00:00:00			<b>UTMRC Desc:</b>	margin of error : 100 m - 300 m
<b>Remarks:</b>				<b>Location Method:</b>	wwr
<b>Elevrc Desc:</b>					
<b>Location Source Date:</b>					
<b>Improvement Location Source:</b>					
<b>Improvement Location Method:</b>					
<b>Source Revision Comment:</b>					
<b>Supplier Comment:</b>					
<b><u>Overburden and Bedrock</u></b>					
<b><u>Materials Interval</u></b>					
<b>Formation ID:</b>		1003298232			
<b>Layer:</b>		2			
<b>Color:</b>		2			
<b>General Color:</b>		GREY			
<b>Mat1:</b>		15			
<b>Most Common Material:</b>		LIMESTONE			
<b>Mat2:</b>					
<b>Mat2 Desc:</b>					
<b>Mat3:</b>		73			
<b>Mat3 Desc:</b>		HARD			
<b>Formation Top Depth:</b>		3.640000104904175			
<b>Formation End Depth:</b>		100.0			
<b>Formation End Depth UOM:</b>		m			
<b><u>Overburden and Bedrock</u></b>					
<b><u>Materials Interval</u></b>					
<b>Formation ID:</b>		1003298231			
<b>Layer:</b>		1			
<b>Color:</b>		6			
<b>General Color:</b>		BROWN			
<b>Mat1:</b>		02			
<b>Most Common Material:</b>		TOPSOIL			
<b>Mat2:</b>		11			
<b>Mat2 Desc:</b>		GRAVEL			
<b>Mat3:</b>		17			
<b>Mat3 Desc:</b>		SHALE			
<b>Formation Top Depth:</b>		0.0			
<b>Formation End Depth:</b>		3.640000104904175			
<b>Formation End Depth UOM:</b>		m			
<b><u>Annular Space/Abandonment</u></b>					
<b><u>Sealing Record</u></b>					
<b>Plug ID:</b>		1003298235			
<b>Layer:</b>		1			
<b>Plug From:</b>		6.05999994277954			
<b>Plug To:</b>		0			
<b>Plug Depth UOM:</b>		m			
<b><u>Method of Construction &amp; Well</u></b>					
<b><u>Use</u></b>					
<b>Method Construction ID:</b>		1003298263			
<b>Method Construction Code:</b>		1			
<b>Method Construction:</b>		Cable Tool			
<b>Other Method Construction:</b>		ROTARY AIR			

Map Key	Number of Records	Direction/ Distance (m)	Elev/Diff (m)	Site	DB
---------	-------------------	----------------------------	------------------	------	----

**Pipe Information**

**Pipe ID:** 1003298229  
**Casing No:** 0  
**Comment:**  
**Alt Name:**

**Construction Record - Casing**

**Casing ID:** 1003298237  
**Layer:** 1  
**Material:** 1  
**Open Hole or Material:** STEEL  
**Depth From:** -0.44999988079071  
**Depth To:** 6.65999984741211  
**Casing Diameter:** 15.8599996566772  
**Casing Diameter UOM:** cm  
**Casing Depth UOM:** m

**Construction Record - Screen**

**Screen ID:** 1003298238  
**Layer:**  
**Slot:**  
**Screen Top Depth:**  
**Screen End Depth:**  
**Screen Material:**  
**Screen Depth UOM:** m  
**Screen Diameter UOM:** cm  
**Screen Diameter:**

**Results of Well Yield Testing**

**Pump Test ID:** 1003298230  
**Pump Set At:** 54.54999923706055  
**Static Level:** 27.84000015258789  
**Final Level After Pumping:** 54.54999923706055  
**Recommended Pump Depth:** 98.4800033569336  
**Pumping Rate:** 13.5  
**Flowing Rate:**  
**Recommended Pump Rate:** 22.75  
**Levels UOM:** m  
**Rate UOM:** LPM  
**Water State After Test Code:** 1  
**Water State After Test:** CLEAR  
**Pumping Test Method:** 0  
**Pumping Duration HR:**  
**Pumping Duration MIN:** 27  
**Flowing:**

**Draw Down & Recovery**

**Pump Test Detail ID:** 1003298240  
**Test Type:** Recovery  
**Test Duration:** 1  
**Test Level:** 54.459999084472656  
**Test Level UOM:** m

**Draw Down & Recovery**

<b>Map Key</b>	<b>Number of Records</b>	<b>Direction/ Distance (m)</b>	<b>Elev/Diff (m)</b>	<b>Site</b>	<b>DB</b>
<b>Pump Test Detail ID:</b>		1003298241			
<b>Test Type:</b>		Draw Down			
<b>Test Duration:</b>		2			
<b>Test Level:</b>		32.939998626708984			
<b>Test Level UOM:</b>		m			
<b><u>Draw Down &amp; Recovery</u></b>					
<b>Pump Test Detail ID:</b>		1003298243			
<b>Test Type:</b>		Draw Down			
<b>Test Duration:</b>		3			
<b>Test Level:</b>		36.79999923706055			
<b>Test Level UOM:</b>		m			
<b><u>Draw Down &amp; Recovery</u></b>					
<b>Pump Test Detail ID:</b>		1003298259			
<b>Test Type:</b>		Recovery			
<b>Test Duration:</b>		40			
<b>Test Level:</b>		51.099998474121094			
<b>Test Level UOM:</b>		m			
<b><u>Draw Down &amp; Recovery</u></b>					
<b>Pump Test Detail ID:</b>		1003298244			
<b>Test Type:</b>		Recovery			
<b>Test Duration:</b>		3			
<b>Test Level:</b>		54.279998779296875			
<b>Test Level UOM:</b>		m			
<b><u>Draw Down &amp; Recovery</u></b>					
<b>Pump Test Detail ID:</b>		1003298246			
<b>Test Type:</b>		Recovery			
<b>Test Duration:</b>		4			
<b>Test Level:</b>		54.20000076293945			
<b>Test Level UOM:</b>		m			
<b><u>Draw Down &amp; Recovery</u></b>					
<b>Pump Test Detail ID:</b>		1003298247			
<b>Test Type:</b>		Draw Down			
<b>Test Duration:</b>		5			
<b>Test Level:</b>		42.08000183105469			
<b>Test Level UOM:</b>		m			
<b><u>Draw Down &amp; Recovery</u></b>					
<b>Pump Test Detail ID:</b>		1003298250			
<b>Test Type:</b>		Recovery			
<b>Test Duration:</b>		10			
<b>Test Level:</b>		53.150001525878906			
<b>Test Level UOM:</b>		m			
<b><u>Draw Down &amp; Recovery</u></b>					
<b>Pump Test Detail ID:</b>		1003298253			
<b>Test Type:</b>		Draw Down			
<b>Test Duration:</b>		20			
<b>Test Level:</b>		51.22999954223633			

<i>Map Key</i>	<i>Number of Records</i>	<i>Direction/ Distance (m)</i>	<i>Elev/Diff (m)</i>	<i>Site</i>	<i>DB</i>
<b>Test Level UOM:</b>		m			
<b><u>Draw Down &amp; Recovery</u></b>					
<b>Pump Test Detail ID:</b>		1003298239			
<b>Test Type:</b>		Draw Down			
<b>Test Duration:</b>		1			
<b>Test Level:</b>		30.040000915527344			
<b>Test Level UOM:</b>		m			
<b><u>Draw Down &amp; Recovery</u></b>					
<b>Pump Test Detail ID:</b>		1003298256			
<b>Test Type:</b>		Recovery			
<b>Test Duration:</b>		25			
<b>Test Level:</b>		51.95000076293945			
<b>Test Level UOM:</b>		m			
<b><u>Draw Down &amp; Recovery</u></b>					
<b>Pump Test Detail ID:</b>		1003298245			
<b>Test Type:</b>		Draw Down			
<b>Test Duration:</b>		4			
<b>Test Level:</b>		39.119998931884766			
<b>Test Level UOM:</b>		m			
<b><u>Draw Down &amp; Recovery</u></b>					
<b>Pump Test Detail ID:</b>		1003298252			
<b>Test Type:</b>		Recovery			
<b>Test Duration:</b>		15			
<b>Test Level:</b>		52.70000076293945			
<b>Test Level UOM:</b>		m			
<b><u>Draw Down &amp; Recovery</u></b>					
<b>Pump Test Detail ID:</b>		1003298254			
<b>Test Type:</b>		Recovery			
<b>Test Duration:</b>		20			
<b>Test Level:</b>		52.25			
<b>Test Level UOM:</b>		m			
<b><u>Draw Down &amp; Recovery</u></b>					
<b>Pump Test Detail ID:</b>		1003298242			
<b>Test Type:</b>		Recovery			
<b>Test Duration:</b>		2			
<b>Test Level:</b>		54.369998931884766			
<b>Test Level UOM:</b>		m			
<b><u>Draw Down &amp; Recovery</u></b>					
<b>Pump Test Detail ID:</b>		1003298249			
<b>Test Type:</b>		Draw Down			
<b>Test Duration:</b>		10			
<b>Test Level:</b>		45.15999984741211			
<b>Test Level UOM:</b>		m			
<b><u>Draw Down &amp; Recovery</u></b>					

<i>Map Key</i>	<i>Number of Records</i>	<i>Direction/ Distance (m)</i>	<i>Elev/Diff (m)</i>	<i>Site</i>	<i>DB</i>
<b>Pump Test Detail ID:</b>		1003298251			
<b>Test Type:</b>		Draw Down			
<b>Test Duration:</b>		15			
<b>Test Level:</b>		48.18000030517578			
<b>Test Level UOM:</b>		m			
<b><u>Draw Down &amp; Recovery</u></b>					
<b>Pump Test Detail ID:</b>		1003298257			
<b>Test Type:</b>		Draw Down			
<b>Test Duration:</b>		30			
<b>Test Level:</b>		54.54999923706055			
<b>Test Level UOM:</b>		m			
<b><u>Draw Down &amp; Recovery</u></b>					
<b>Pump Test Detail ID:</b>		1003298260			
<b>Test Type:</b>		Recovery			
<b>Test Duration:</b>		50			
<b>Test Level:</b>		50.91999816894531			
<b>Test Level UOM:</b>		m			
<b><u>Draw Down &amp; Recovery</u></b>					
<b>Pump Test Detail ID:</b>		1003298248			
<b>Test Type:</b>		Recovery			
<b>Test Duration:</b>		5			
<b>Test Level:</b>		53.70000076293945			
<b>Test Level UOM:</b>		m			
<b><u>Draw Down &amp; Recovery</u></b>					
<b>Pump Test Detail ID:</b>		1003298258			
<b>Test Type:</b>		Recovery			
<b>Test Duration:</b>		30			
<b>Test Level:</b>		51.70000076293945			
<b>Test Level UOM:</b>		m			
<b><u>Draw Down &amp; Recovery</u></b>					
<b>Pump Test Detail ID:</b>		1003298255			
<b>Test Type:</b>		Draw Down			
<b>Test Duration:</b>		25			
<b>Test Level:</b>		54.02000045776367			
<b>Test Level UOM:</b>		m			
<b><u>Draw Down &amp; Recovery</u></b>					
<b>Pump Test Detail ID:</b>		1003298261			
<b>Test Type:</b>		Recovery			
<b>Test Duration:</b>		60			
<b>Test Level:</b>		50.779998779296875			
<b>Test Level UOM:</b>		m			
<b><u>Water Details</u></b>					
<b>Water ID:</b>		1003298236			
<b>Layer:</b>		1			
<b>Kind Code:</b>		1			

Map Key	Number of Records	Direction/ Distance (m)	Elev/Diff (m)	Site	DB
<b>Kind:</b>		FRESH			
<b>Water Found Depth:</b>		68.18000030517578			
<b>Water Found Depth UOM:</b>		m			
<b><u>Hole Diameter</u></b>					
<b>Hole ID:</b>		1003298233			
<b>Diameter:</b>		15.859999656677246			
<b>Depth From:</b>		0.0			
<b>Depth To:</b>		6.659999847412109			
<b>Hole Depth UOM:</b>		m			
<b>Hole Diameter UOM:</b>		cm			
<b><u>Hole Diameter</u></b>					
<b>Hole ID:</b>		1003298234			
<b>Diameter:</b>		15.550000190734863			
<b>Depth From:</b>		6.659999847412109			
<b>Depth To:</b>		100.0			
<b>Hole Depth UOM:</b>		m			
<b>Hole Diameter UOM:</b>		cm			

<a href="#"><u>18</u></a>	1 of 1	<b>NNE/86.8</b>	<b>89.9 / 5.33</b>	<b>lot 24 con 1 ON</b>	<b>WWIS</b>
<b>Well ID:</b>	1514504			<b>Data Entry Status:</b>	
<b>Construction Date:</b>				<b>Data Src:</b>	1
<b>Primary Water Use:</b>	Domestic			<b>Date Received:</b>	1/23/1975
<b>Sec. Water Use:</b>	0			<b>Selected Flag:</b>	True
<b>Final Well Status:</b>	Water Supply			<b>Abandonment Rec:</b>	
<b>Water Type:</b>				<b>Contractor:</b>	1504
<b>Casing Material:</b>				<b>Form Version:</b>	1
<b>Audit No:</b>				<b>Owner:</b>	
<b>Tag:</b>				<b>Street Name:</b>	
<b>Construction Method:</b>				<b>County:</b>	OTTAWA
<b>Elevation (m):</b>				<b>Municipality:</b>	CUMBERLAND TOWNSHIP
<b>Elevation Reliability:</b>				<b>Site Info:</b>	
<b>Depth to Bedrock:</b>				<b>Lot:</b>	024
<b>Well Depth:</b>				<b>Concession:</b>	01
<b>Overburden/Bedrock:</b>				<b>Concession Name:</b>	OF
<b>Pump Rate:</b>				<b>Easting NAD83:</b>	
<b>Static Water Level:</b>				<b>Northing NAD83:</b>	
<b>Flowing (Y/N):</b>				<b>Zone:</b>	
<b>Flow Rate:</b>				<b>UTM Reliability:</b>	
<b>Clear/Cloudy:</b>					

**PDF URL (Map):** [https://d2khazk8e83rdv.cloudfront.net/moe\\_mapping/downloads/2Water/Wells\\_pdfs/151\1514504.pdf](https://d2khazk8e83rdv.cloudfront.net/moe_mapping/downloads/2Water/Wells_pdfs/151\1514504.pdf)

**Additional Detail(s) (Map)**

**Well Completed Date:** 1974/04/23  
**Year Completed:** 1974  
**Depth (m):** 92.964  
**Latitude:** 45.5027627512896  
**Longitude:** -75.4547471968979  
**Path:** 151\1514504.pdf

**Bore Hole Information**

**Bore Hole ID:** 10036477  
**DP2BR:** 3.00  
**Spatial Status:**  
**Elevation:** 94.542221  
**Elevrc:**  
**Zone:** 18



Map Key	Number of Records	Direction/ Distance (m)	Elev/Diff (m)	Site	DB
Code OB:	r			East83:	464473.80
Code OB Desc:	Bedrock			North83:	5038904.00
Open Hole:				Org CS:	
Cluster Kind:				UTMRC:	4
Date Completed:	23-Apr-1974 00:00:00			UTMRC Desc:	margin of error : 30 m - 100 m
Remarks:				Location Method:	p4
Elevrc Desc:					
Location Source Date:					
Improvement Location Source:					
Improvement Location Method:					
Source Revision Comment:					
Supplier Comment:					

**Overburden and Bedrock**

**Materials Interval**

**Formation ID:** 931026427  
**Layer:** 2  
**Color:** 3  
**General Color:** BLUE  
**Mat1:** 17  
**Most Common Material:** SHALE  
**Mat2:**  
**Mat2 Desc:**  
**Mat3:**  
**Mat3 Desc:**  
**Formation Top Depth:** 3.0  
**Formation End Depth:** 10.0  
**Formation End Depth UOM:** ft

**Overburden and Bedrock**

**Materials Interval**

**Formation ID:** 931026430  
**Layer:** 5  
**Color:** 6  
**General Color:** BROWN  
**Mat1:** 19  
**Most Common Material:** SLATE  
**Mat2:**  
**Mat2 Desc:**  
**Mat3:**  
**Mat3 Desc:**  
**Formation Top Depth:** 150.0  
**Formation End Depth:** 250.0  
**Formation End Depth UOM:** ft

**Overburden and Bedrock**

**Materials Interval**

**Formation ID:** 931026431  
**Layer:** 6  
**Color:** 2  
**General Color:** GREY  
**Mat1:** 15  
**Most Common Material:** LIMESTONE  
**Mat2:**  
**Mat2 Desc:**  
**Mat3:**  
**Mat3 Desc:**  
**Formation Top Depth:** 250.0  
**Formation End Depth:** 305.0  
**Formation End Depth UOM:** ft

<b>Map Key</b>	<b>Number of Records</b>	<b>Direction/ Distance (m)</b>	<b>Elev/Diff (m)</b>	<b>Site</b>	<b>DB</b>
----------------	--------------------------	------------------------------------	--------------------------	-------------	-----------

**Overburden and Bedrock  
Materials Interval**

**Formation ID:** 931026426  
**Layer:** 1  
**Color:** 6  
**General Color:** BROWN  
**Mat1:** 14  
**Most Common Material:** HARDPAN  
**Mat2:**  
**Mat2 Desc:**  
**Mat3:**  
**Mat3 Desc:**  
**Formation Top Depth:** 0.0  
**Formation End Depth:** 3.0  
**Formation End Depth UOM:** ft

**Overburden and Bedrock  
Materials Interval**

**Formation ID:** 931026429  
**Layer:** 4  
**Color:** 2  
**General Color:** GREY  
**Mat1:** 15  
**Most Common Material:** LIMESTONE  
**Mat2:**  
**Mat2 Desc:**  
**Mat3:**  
**Mat3 Desc:**  
**Formation Top Depth:** 125.0  
**Formation End Depth:** 150.0  
**Formation End Depth UOM:** ft

**Overburden and Bedrock  
Materials Interval**

**Formation ID:** 931026428  
**Layer:** 3  
**Color:** 6  
**General Color:** BROWN  
**Mat1:** 19  
**Most Common Material:** SLATE  
**Mat2:**  
**Mat2 Desc:**  
**Mat3:**  
**Mat3 Desc:**  
**Formation Top Depth:** 10.0  
**Formation End Depth:** 125.0  
**Formation End Depth UOM:** ft

**Method of Construction & Well  
Use**

**Method Construction ID:** 961514504  
**Method Construction Code:** 4  
**Method Construction:** Rotary (Air)  
**Other Method Construction:**

**Pipe Information**

<b>Map Key</b>	<b>Number of Records</b>	<b>Direction/ Distance (m)</b>	<b>Elev/Diff (m)</b>	<b>Site</b>	<b>DB</b>
<b>Pipe ID:</b>		10585047			
<b>Casing No:</b>		1			
<b>Comment:</b>					
<b>Alt Name:</b>					
<b><u>Construction Record - Casing</u></b>					
<b>Casing ID:</b>		930064466			
<b>Layer:</b>		2			
<b>Material:</b>		4			
<b>Open Hole or Material:</b>		OPEN HOLE			
<b>Depth From:</b>					
<b>Depth To:</b>		305			
<b>Casing Diameter:</b>		6			
<b>Casing Diameter UOM:</b>		inch			
<b>Casing Depth UOM:</b>		ft			
<b><u>Construction Record - Casing</u></b>					
<b>Casing ID:</b>		930064465			
<b>Layer:</b>		1			
<b>Material:</b>		1			
<b>Open Hole or Material:</b>		STEEL			
<b>Depth From:</b>					
<b>Depth To:</b>		21			
<b>Casing Diameter:</b>		6			
<b>Casing Diameter UOM:</b>		inch			
<b>Casing Depth UOM:</b>		ft			
<b><u>Results of Well Yield Testing</u></b>					
<b>Pump Test ID:</b>		991514504			
<b>Pump Set At:</b>					
<b>Static Level:</b>		30.0			
<b>Final Level After Pumping:</b>		300.0			
<b>Recommended Pump Depth:</b>		300.0			
<b>Pumping Rate:</b>		4.0			
<b>Flowing Rate:</b>					
<b>Recommended Pump Rate:</b>		4.0			
<b>Levels UOM:</b>		ft			
<b>Rate UOM:</b>		GPM			
<b>Water State After Test Code:</b>		1			
<b>Water State After Test:</b>		CLEAR			
<b>Pumping Test Method:</b>		1			
<b>Pumping Duration HR:</b>		1			
<b>Pumping Duration MIN:</b>		0			
<b>Flowing:</b>		No			
<b><u>Draw Down &amp; Recovery</u></b>					
<b>Pump Test Detail ID:</b>		934100337			
<b>Test Type:</b>		Recovery			
<b>Test Duration:</b>		15			
<b>Test Level:</b>		250.0			
<b>Test Level UOM:</b>		ft			
<b><u>Draw Down &amp; Recovery</u></b>					
<b>Pump Test Detail ID:</b>		934643507			
<b>Test Type:</b>		Recovery			
<b>Test Duration:</b>		45			
<b>Test Level:</b>		200.0			

Map Key	Number of Records	Direction/ Distance (m)	Elev/Diff (m)	Site	DB
<b>Test Level UOM:</b>		ft			
<b><u>Draw Down &amp; Recovery</u></b>					
<b>Pump Test Detail ID:</b>		934382519			
<b>Test Type:</b>		Recovery			
<b>Test Duration:</b>		30			
<b>Test Level:</b>		225.0			
<b>Test Level UOM:</b>		ft			
<b><u>Draw Down &amp; Recovery</u></b>					
<b>Pump Test Detail ID:</b>		934900976			
<b>Test Type:</b>		Recovery			
<b>Test Duration:</b>		60			
<b>Test Level:</b>		175.0			
<b>Test Level UOM:</b>		ft			
<b><u>Water Details</u></b>					
<b>Water ID:</b>		933470383			
<b>Layer:</b>		1			
<b>Kind Code:</b>		1			
<b>Kind:</b>		FRESH			
<b>Water Found Depth:</b>		305.0			
<b>Water Found Depth UOM:</b>		ft			

<a href="#">19</a>	1 of 1	<b>NNE/87.2</b>	<b>89.7 / 5.14</b>	<b>lot 24 con 1 ON</b>	<b>WWIS</b>
<b>Well ID:</b>		1512412		<b>Data Entry Status:</b>	
<b>Construction Date:</b>				<b>Data Src:</b> 1	
<b>Primary Water Use:</b>		Domestic		<b>Date Received:</b> 4/24/1973	
<b>Sec. Water Use:</b>		0		<b>Selected Flag:</b> True	
<b>Final Well Status:</b>		Water Supply		<b>Abandonment Rec:</b>	
<b>Water Type:</b>				<b>Contractor:</b> 1504	
<b>Casing Material:</b>				<b>Form Version:</b> 1	
<b>Audit No:</b>				<b>Owner:</b>	
<b>Tag:</b>				<b>Street Name:</b>	
<b>Construction Method:</b>				<b>County:</b> OTTAWA	
<b>Elevation (m):</b>				<b>Municipality:</b> CUMBERLAND TOWNSHIP	
<b>Elevation Reliability:</b>				<b>Site Info:</b>	
<b>Depth to Bedrock:</b>				<b>Lot:</b> 024	
<b>Well Depth:</b>				<b>Concession:</b> 01	
<b>Overburden/Bedrock:</b>				<b>Concession Name:</b> OF	
<b>Pump Rate:</b>				<b>Easting NAD83:</b>	
<b>Static Water Level:</b>				<b>Northing NAD83:</b>	
<b>Flowing (Y/N):</b>				<b>Zone:</b>	
<b>Flow Rate:</b>				<b>UTM Reliability:</b>	
<b>Clear/Cloudy:</b>					

**PDF URL (Map):** [https://d2khazk8e83rdv.cloudfront.net/moe\\_mapping/downloads/2Water/Wells\\_pdfs/151\1512412.pdf](https://d2khazk8e83rdv.cloudfront.net/moe_mapping/downloads/2Water/Wells_pdfs/151\1512412.pdf)

**Additional Detail(s) (Map)**

**Well Completed Date:** 1972/07/03  
**Year Completed:** 1972  
**Depth (m):** 64.6176  
**Latitude:** 45.5033821273289  
**Longitude:** -75.4551745992699  
**Path:** 151\1512412.pdf

Map Key	Number of Records	Direction/ Distance (m)	Elev/Diff (m)	Site	DB
<b><u>Bore Hole Information</u></b>					
<b>Bore Hole ID:</b>	10034403			<b>Elevation:</b>	96.515174
<b>DP2BR:</b>	7.00			<b>Elevrc:</b>	
<b>Spatial Status:</b>				<b>Zone:</b>	18
<b>Code OB:</b>	r			<b>East83:</b>	464440.80
<b>Code OB Desc:</b>	Bedrock			<b>North83:</b>	5038973.00
<b>Open Hole:</b>				<b>Org CS:</b>	
<b>Cluster Kind:</b>				<b>UTMRC:</b>	4
<b>Date Completed:</b>	03-Jul-1972 00:00:00			<b>UTMRC Desc:</b>	margin of error : 30 m - 100 m
<b>Remarks:</b>				<b>Location Method:</b>	p4
<b>Elevrc Desc:</b>					
<b>Location Source Date:</b>					
<b>Improvement Location Source:</b>					
<b>Improvement Location Method:</b>					
<b>Source Revision Comment:</b>					
<b>Supplier Comment:</b>					
<b><u>Overburden and Bedrock</u></b>					
<b><u>Materials Interval</u></b>					
<b>Formation ID:</b>	931020561				
<b>Layer:</b>	1				
<b>Color:</b>	2				
<b>General Color:</b>	GREY				
<b>Mat1:</b>	14				
<b>Most Common Material:</b>	HARDPAN				
<b>Mat2:</b>					
<b>Mat2 Desc:</b>					
<b>Mat3:</b>					
<b>Mat3 Desc:</b>					
<b>Formation Top Depth:</b>	0.0				
<b>Formation End Depth:</b>	7.0				
<b>Formation End Depth UOM:</b>	ft				
<b><u>Overburden and Bedrock</u></b>					
<b><u>Materials Interval</u></b>					
<b>Formation ID:</b>	931020564				
<b>Layer:</b>	4				
<b>Color:</b>	2				
<b>General Color:</b>	GREY				
<b>Mat1:</b>	15				
<b>Most Common Material:</b>	LIMESTONE				
<b>Mat2:</b>					
<b>Mat2 Desc:</b>					
<b>Mat3:</b>					
<b>Mat3 Desc:</b>					
<b>Formation Top Depth:</b>	60.0				
<b>Formation End Depth:</b>	212.0				
<b>Formation End Depth UOM:</b>	ft				
<b><u>Overburden and Bedrock</u></b>					
<b><u>Materials Interval</u></b>					
<b>Formation ID:</b>	931020563				
<b>Layer:</b>	3				
<b>Color:</b>	3				
<b>General Color:</b>	BLUE				
<b>Mat1:</b>	26				
<b>Most Common Material:</b>	ROCK				
<b>Mat2:</b>					

<b>Map Key</b>	<b>Number of Records</b>	<b>Direction/ Distance (m)</b>	<b>Elev/Diff (m)</b>	<b>Site</b>	<b>DB</b>
<b>Mat2 Desc:</b>					
<b>Mat3:</b>					
<b>Mat3 Desc:</b>					
<b>Formation Top Depth:</b>		20.0			
<b>Formation End Depth:</b>		60.0			
<b>Formation End Depth UOM:</b>		ft			
<b><u>Overburden and Bedrock</u></b>					
<b><u>Materials Interval</u></b>					
<b>Formation ID:</b>		931020562			
<b>Layer:</b>		2			
<b>Color:</b>		6			
<b>General Color:</b>		BROWN			
<b>Mat1:</b>		19			
<b>Most Common Material:</b>		SLATE			
<b>Mat2:</b>					
<b>Mat2 Desc:</b>					
<b>Mat3:</b>					
<b>Mat3 Desc:</b>					
<b>Formation Top Depth:</b>		7.0			
<b>Formation End Depth:</b>		20.0			
<b>Formation End Depth UOM:</b>		ft			
<b><u>Method of Construction &amp; Well Use</u></b>					
<b>Method Construction ID:</b>		961512412			
<b>Method Construction Code:</b>		1			
<b>Method Construction:</b>		Cable Tool			
<b>Other Method Construction:</b>					
<b><u>Pipe Information</u></b>					
<b>Pipe ID:</b>		10582973			
<b>Casing No:</b>		1			
<b>Comment:</b>					
<b>Alt Name:</b>					
<b><u>Construction Record - Casing</u></b>					
<b>Casing ID:</b>		930060975			
<b>Layer:</b>		1			
<b>Material:</b>		1			
<b>Open Hole or Material:</b>		STEEL			
<b>Depth From:</b>					
<b>Depth To:</b>		23			
<b>Casing Diameter:</b>		6			
<b>Casing Diameter UOM:</b>		inch			
<b>Casing Depth UOM:</b>		ft			
<b><u>Construction Record - Casing</u></b>					
<b>Casing ID:</b>		930060976			
<b>Layer:</b>		2			
<b>Material:</b>		4			
<b>Open Hole or Material:</b>		OPEN HOLE			
<b>Depth From:</b>					
<b>Depth To:</b>		212			
<b>Casing Diameter:</b>					
<b>Casing Diameter UOM:</b>		inch			
<b>Casing Depth UOM:</b>		ft			

<b>Map Key</b>	<b>Number of Records</b>	<b>Direction/ Distance (m)</b>	<b>Elev/Diff (m)</b>	<b>Site</b>	<b>DB</b>
<b><u>Results of Well Yield Testing</u></b>					
<b>Pump Test ID:</b>			991512412		
<b>Pump Set At:</b>					
<b>Static Level:</b>			100.0		
<b>Final Level After Pumping:</b>			160.0		
<b>Recommended Pump Depth:</b>			200.0		
<b>Pumping Rate:</b>			6.0		
<b>Flowing Rate:</b>					
<b>Recommended Pump Rate:</b>			6.0		
<b>Levels UOM:</b>			ft		
<b>Rate UOM:</b>			GPM		
<b>Water State After Test Code:</b>			1		
<b>Water State After Test:</b>			CLEAR		
<b>Pumping Test Method:</b>			2		
<b>Pumping Duration HR:</b>			2		
<b>Pumping Duration MIN:</b>			0		
<b>Flowing:</b>			No		
<b><u>Draw Down &amp; Recovery</u></b>					
<b>Pump Test Detail ID:</b>			934377449		
<b>Test Type:</b>			Draw Down		
<b>Test Duration:</b>			30		
<b>Test Level:</b>			158.0		
<b>Test Level UOM:</b>			ft		
<b><u>Draw Down &amp; Recovery</u></b>					
<b>Pump Test Detail ID:</b>			934647774		
<b>Test Type:</b>			Draw Down		
<b>Test Duration:</b>			45		
<b>Test Level:</b>			160.0		
<b>Test Level UOM:</b>			ft		
<b><u>Draw Down &amp; Recovery</u></b>					
<b>Pump Test Detail ID:</b>			934895930		
<b>Test Type:</b>			Draw Down		
<b>Test Duration:</b>			60		
<b>Test Level:</b>			160.0		
<b>Test Level UOM:</b>			ft		
<b><u>Draw Down &amp; Recovery</u></b>					
<b>Pump Test Detail ID:</b>			934098055		
<b>Test Type:</b>			Draw Down		
<b>Test Duration:</b>			15		
<b>Test Level:</b>			120.0		
<b>Test Level UOM:</b>			ft		
<b><u>Water Details</u></b>					
<b>Water ID:</b>			933467868		
<b>Layer:</b>			1		
<b>Kind Code:</b>			1		
<b>Kind:</b>			FRESH		
<b>Water Found Depth:</b>			212.0		
<b>Water Found Depth UOM:</b>			ft		



Map Key	Number of Records	Direction/ Distance (m)	Elev/Diff (m)	Site	DB
---------	-------------------	----------------------------	------------------	------	----

<a href="#">20</a>	1 of 1	E/99.6	94.7 / 10.16	lot D con 8 ON	WWIS
--------------------	--------	--------	--------------	-------------------	------

<b>Well ID:</b>	1512331	<b>Data Entry Status:</b>	
<b>Construction Date:</b>		<b>Data Src:</b>	1
<b>Primary Water Use:</b>	Domestic	<b>Date Received:</b>	11/10/1972
<b>Sec. Water Use:</b>	0	<b>Selected Flag:</b>	True
<b>Final Well Status:</b>	Water Supply	<b>Abandonment Rec:</b>	
<b>Water Type:</b>		<b>Contractor:</b>	1504
<b>Casing Material:</b>		<b>Form Version:</b>	1
<b>Audit No:</b>		<b>Owner:</b>	
<b>Tag:</b>		<b>Street Name:</b>	
<b>Construction Method:</b>		<b>County:</b>	OTTAWA
<b>Elevation (m):</b>		<b>Municipality:</b>	CUMBERLAND TOWNSHIP
<b>Elevation Reliability:</b>		<b>Site Info:</b>	
<b>Depth to Bedrock:</b>		<b>Lot:</b>	D
<b>Well Depth:</b>		<b>Concession:</b>	08
<b>Overburden/Bedrock:</b>		<b>Concession Name:</b>	CON
<b>Pump Rate:</b>		<b>Easting NAD83:</b>	
<b>Static Water Level:</b>		<b>Northing NAD83:</b>	
<b>Flowing (Y/N):</b>		<b>Zone:</b>	
<b>Flow Rate:</b>		<b>UTM Reliability:</b>	
<b>Clear/Cloudy:</b>			

**PDF URL (Map):** [https://d2khazk8e83rdv.cloudfront.net/moe\\_mapping/downloads/2Water/Wells\\_pdfs/151\1512331.pdf](https://d2khazk8e83rdv.cloudfront.net/moe_mapping/downloads/2Water/Wells_pdfs/151\1512331.pdf)

**Additional Detail(s) (Map)**

**Well Completed Date:** 1972/09/19  
**Year Completed:** 1972  
**Depth (m):** 37.4904  
**Latitude:** 45.495382145487  
**Longitude:** -75.4501186646601  
**Path:** 151\1512331.pdf

**Bore Hole Information**

<b>Bore Hole ID:</b>	10034323	<b>Elevation:</b>	96.221427
<b>DP2BR:</b>	7.00	<b>Elevrc:</b>	
<b>Spatial Status:</b>		<b>Zone:</b>	18
<b>Code OB:</b>	r	<b>East83:</b>	464830.80
<b>Code OB Desc:</b>	Bedrock	<b>North83:</b>	5038082.00
<b>Open Hole:</b>		<b>Org CS:</b>	
<b>Cluster Kind:</b>		<b>UTMRC:</b>	4
<b>Date Completed:</b>	19-Sep-1972 00:00:00	<b>UTMRC Desc:</b>	margin of error : 30 m - 100 m
<b>Remarks:</b>		<b>Location Method:</b>	p4
<b>Elevrc Desc:</b>			
<b>Location Source Date:</b>			
<b>Improvement Location Source:</b>			
<b>Improvement Location Method:</b>			
<b>Source Revision Comment:</b>			
<b>Supplier Comment:</b>			

**Overburden and Bedrock  
Materials Interval**

**Formation ID:** 931020336  
**Layer:** 1  
**Color:** 6  
**General Color:** BROWN  
**Mat1:** 14  
**Most Common Material:** HARDPAN

<b>Map Key</b>	<b>Number of Records</b>	<b>Direction/ Distance (m)</b>	<b>Elev/Diff (m)</b>	<b>Site</b>	<b>DB</b>
<b>Mat2:</b>		13			
<b>Mat2 Desc:</b>		BOULDERS			
<b>Mat3:</b>					
<b>Mat3 Desc:</b>					
<b>Formation Top Depth:</b>		0.0			
<b>Formation End Depth:</b>		7.0			
<b>Formation End Depth UOM:</b>		ft			
<b><u>Overburden and Bedrock</u></b>					
<b><u>Materials Interval</u></b>					
<b>Formation ID:</b>		931020337			
<b>Layer:</b>		2			
<b>Color:</b>		2			
<b>General Color:</b>		GREY			
<b>Mat1:</b>		15			
<b>Most Common Material:</b>		LIMESTONE			
<b>Mat2:</b>					
<b>Mat2 Desc:</b>					
<b>Mat3:</b>					
<b>Mat3 Desc:</b>					
<b>Formation Top Depth:</b>		7.0			
<b>Formation End Depth:</b>		123.0			
<b>Formation End Depth UOM:</b>		ft			
<b><u>Method of Construction &amp; Well</u></b>					
<b><u>Use</u></b>					
<b>Method Construction ID:</b>		961512331			
<b>Method Construction Code:</b>		1			
<b>Method Construction:</b>		Cable Tool			
<b>Other Method Construction:</b>					
<b><u>Pipe Information</u></b>					
<b>Pipe ID:</b>		10582893			
<b>Casing No:</b>		1			
<b>Comment:</b>					
<b>Alt Name:</b>					
<b><u>Construction Record - Casing</u></b>					
<b>Casing ID:</b>		930060846			
<b>Layer:</b>		1			
<b>Material:</b>		1			
<b>Open Hole or Material:</b>		STEEL			
<b>Depth From:</b>					
<b>Depth To:</b>		16			
<b>Casing Diameter:</b>		6			
<b>Casing Diameter UOM:</b>		inch			
<b>Casing Depth UOM:</b>		ft			
<b><u>Construction Record - Casing</u></b>					
<b>Casing ID:</b>		930060847			
<b>Layer:</b>		2			
<b>Material:</b>		4			
<b>Open Hole or Material:</b>		OPEN HOLE			
<b>Depth From:</b>					
<b>Depth To:</b>		123			
<b>Casing Diameter:</b>					
<b>Casing Diameter UOM:</b>		inch			

<b>Map Key</b>	<b>Number of Records</b>	<b>Direction/ Distance (m)</b>	<b>Elev/Diff (m)</b>	<b>Site</b>	<b>DB</b>
<b>Casing Depth UOM:</b>		ft			
<b><u>Results of Well Yield Testing</u></b>					
<b>Pump Test ID:</b>		991512331			
<b>Pump Set At:</b>					
<b>Static Level:</b>		30.0			
<b>Final Level After Pumping:</b>		85.0			
<b>Recommended Pump Depth:</b>		115.0			
<b>Pumping Rate:</b>		5.0			
<b>Flowing Rate:</b>					
<b>Recommended Pump Rate:</b>		7.0			
<b>Levels UOM:</b>		ft			
<b>Rate UOM:</b>		GPM			
<b>Water State After Test Code:</b>		1			
<b>Water State After Test:</b>		CLEAR			
<b>Pumping Test Method:</b>		2			
<b>Pumping Duration HR:</b>		1			
<b>Pumping Duration MIN:</b>		0			
<b>Flowing:</b>		No			
<b><u>Draw Down &amp; Recovery</u></b>					
<b>Pump Test Detail ID:</b>		934376956			
<b>Test Type:</b>		Draw Down			
<b>Test Duration:</b>		30			
<b>Test Level:</b>		58.0			
<b>Test Level UOM:</b>		ft			
<b><u>Draw Down &amp; Recovery</u></b>					
<b>Pump Test Detail ID:</b>		934097984			
<b>Test Type:</b>		Draw Down			
<b>Test Duration:</b>		15			
<b>Test Level:</b>		40.0			
<b>Test Level UOM:</b>		ft			
<b><u>Draw Down &amp; Recovery</u></b>					
<b>Pump Test Detail ID:</b>		934895857			
<b>Test Type:</b>		Draw Down			
<b>Test Duration:</b>		60			
<b>Test Level:</b>		85.0			
<b>Test Level UOM:</b>		ft			
<b><u>Draw Down &amp; Recovery</u></b>					
<b>Pump Test Detail ID:</b>		934647283			
<b>Test Type:</b>		Draw Down			
<b>Test Duration:</b>		45			
<b>Test Level:</b>		85.0			
<b>Test Level UOM:</b>		ft			
<b><u>Water Details</u></b>					
<b>Water ID:</b>		933467734			
<b>Layer:</b>		1			
<b>Kind Code:</b>		1			
<b>Kind:</b>		FRESH			
<b>Water Found Depth:</b>		123.0			
<b>Water Found Depth UOM:</b>		ft			

Map Key	Number of Records	Direction/ Distance (m)	Elev/Diff (m)	Site	DB
<a href="#">21</a>	1 of 2	N/100.6	84.8 / 0.30	lot 25 ON	WWIS
<b>Well ID:</b> 1520011 <b>Construction Date:</b> <b>Primary Water Use:</b> Domestic <b>Sec. Water Use:</b> <b>Final Well Status:</b> Water Supply <b>Water Type:</b> <b>Casing Material:</b> <b>Audit No:</b> <b>Tag:</b> <b>Construction Method:</b> <b>Elevation (m):</b> <b>Elevation Reliability:</b> <b>Depth to Bedrock:</b> <b>Well Depth:</b> <b>Overburden/Bedrock:</b> <b>Pump Rate:</b> <b>Static Water Level:</b> <b>Flowing (Y/N):</b> <b>Flow Rate:</b> <b>Clear/Cloudy:</b>		<b>Data Entry Status:</b> <b>Data Src:</b> 1 <b>Date Received:</b> 10/21/1985 <b>Selected Flag:</b> True <b>Abandonment Rec:</b> <b>Contractor:</b> 2351 <b>Form Version:</b> 1 <b>Owner:</b> <b>Street Name:</b> <b>County:</b> OTTAWA <b>Municipality:</b> CUMBERLAND TOWNSHIP <b>Site Info:</b> <b>Lot:</b> 025 <b>Concession:</b> <b>Concession Name:</b> OF <b>Easting NAD83:</b> <b>Northing NAD83:</b> <b>Zone:</b> <b>UTM Reliability:</b>			
<b>PDF URL (Map):</b>		<a href="https://d2khazk8e83rdv.cloudfront.net/moe_mapping/downloads/2Water/Wells_pdfs/152\1520011.pdf">https://d2khazk8e83rdv.cloudfront.net/moe_mapping/downloads/2Water/Wells_pdfs/152\1520011.pdf</a>			
<b><u>Additional Detail(s) (Map)</u></b>					
<b>Well Completed Date:</b> 1985/09/25 <b>Year Completed:</b> 1985 <b>Depth (m):</b> 76.2 <b>Latitude:</b> 45.5033410029996 <b>Longitude:</b> -75.4587046371005 <b>Path:</b> 152\1520011.pdf					
<b><u>Bore Hole Information</u></b>					
<b>Bore Hole ID:</b> 10041861 <b>DP2BR:</b> 245.00 <b>Spatial Status:</b> <b>Code OB:</b> r <b>Code OB Desc:</b> Bedrock <b>Open Hole:</b> <b>Cluster Kind:</b> <b>Date Completed:</b> 25-Sep-1985 00:00:00 <b>Remarks:</b> <b>Elevrc Desc:</b> <b>Location Source Date:</b> <b>Improvement Location Source:</b> <b>Improvement Location Method:</b> <b>Source Revision Comment:</b> <b>Supplier Comment:</b>		<b>Elevation:</b> 84.536674 <b>Elevrc:</b> <b>Zone:</b> 18 <b>East83:</b> 464165.00 <b>North83:</b> 5038970.00 <b>Org CS:</b> UTM83 <b>UTMRC:</b> 7 <b>UTMRC Desc:</b> margin of error : 1 km - 3 km <b>Location Method:</b> lot			
<b><u>Overburden and Bedrock</u></b>					
<b><u>Materials Interval</u></b>					
<b>Formation ID:</b> 931043458 <b>Layer:</b> 3 <b>Color:</b> 8 <b>General Color:</b> BLACK <b>Mat1:</b> 17					

<b>Map Key</b>	<b>Number of Records</b>	<b>Direction/ Distance (m)</b>	<b>Elev/Diff (m)</b>	<b>Site</b>	<b>DB</b>
<b>Most Common Material:</b>		SHALE			
<b>Mat2:</b>					
<b>Mat2 Desc:</b>					
<b>Mat3:</b>					
<b>Mat3 Desc:</b>					
<b>Formation Top Depth:</b>		245.0			
<b>Formation End Depth:</b>		250.0			
<b>Formation End Depth UOM:</b>		ft			
<b><u>Overburden and Bedrock</u></b>					
<b><u>Materials Interval</u></b>					
<b>Formation ID:</b>		931043456			
<b>Layer:</b>		1			
<b>Color:</b>		6			
<b>General Color:</b>		BROWN			
<b>Mat1:</b>		14			
<b>Most Common Material:</b>		HARDPAN			
<b>Mat2:</b>					
<b>Mat2 Desc:</b>					
<b>Mat3:</b>					
<b>Mat3 Desc:</b>					
<b>Formation Top Depth:</b>		0.0			
<b>Formation End Depth:</b>		6.0			
<b>Formation End Depth UOM:</b>		ft			
<b><u>Overburden and Bedrock</u></b>					
<b><u>Materials Interval</u></b>					
<b>Formation ID:</b>		931043457			
<b>Layer:</b>		2			
<b>Color:</b>		3			
<b>General Color:</b>		BLUE			
<b>Mat1:</b>		28			
<b>Most Common Material:</b>		SAND			
<b>Mat2:</b>					
<b>Mat2 Desc:</b>					
<b>Mat3:</b>					
<b>Mat3 Desc:</b>					
<b>Formation Top Depth:</b>		6.0			
<b>Formation End Depth:</b>		245.0			
<b>Formation End Depth UOM:</b>		ft			
<b><u>Method of Construction &amp; Well</u></b>					
<b><u>Use</u></b>					
<b>Method Construction ID:</b>		961520011			
<b>Method Construction Code:</b>		1			
<b>Method Construction:</b>		Cable Tool			
<b>Other Method Construction:</b>					
<b><u>Pipe Information</u></b>					
<b>Pipe ID:</b>		10590431			
<b>Casing No:</b>		1			
<b>Comment:</b>					
<b>Alt Name:</b>					
<b><u>Construction Record - Casing</u></b>					
<b>Casing ID:</b>		930073085			
<b>Layer:</b>		1			

<b>Map Key</b>	<b>Number of Records</b>	<b>Direction/ Distance (m)</b>	<b>Elev/Diff (m)</b>	<b>Site</b>	<b>DB</b>
<b>Material:</b>	1				
<b>Open Hole or Material:</b>		STEEL			
<b>Depth From:</b>					
<b>Depth To:</b>	44				
<b>Casing Diameter:</b>	6				
<b>Casing Diameter UOM:</b>	inch				
<b>Casing Depth UOM:</b>	ft				
<b><u>Results of Well Yield Testing</u></b>					
<b>Pump Test ID:</b>	991520011				
<b>Pump Set At:</b>					
<b>Static Level:</b>	75.0				
<b>Final Level After Pumping:</b>	175.0				
<b>Recommended Pump Depth:</b>	225.0				
<b>Pumping Rate:</b>	17.0				
<b>Flowing Rate:</b>					
<b>Recommended Pump Rate:</b>	10.0				
<b>Levels UOM:</b>	ft				
<b>Rate UOM:</b>	GPM				
<b>Water State After Test Code:</b>	2				
<b>Water State After Test:</b>	CLOUDY				
<b>Pumping Test Method:</b>	2				
<b>Pumping Duration HR:</b>	1				
<b>Pumping Duration MIN:</b>	0				
<b>Flowing:</b>	No				
<b><u>Draw Down &amp; Recovery</u></b>					
<b>Pump Test Detail ID:</b>	934654448				
<b>Test Type:</b>	Draw Down				
<b>Test Duration:</b>	45				
<b>Test Level:</b>	175.0				
<b>Test Level UOM:</b>	ft				
<b><u>Draw Down &amp; Recovery</u></b>					
<b>Pump Test Detail ID:</b>	934904396				
<b>Test Type:</b>	Draw Down				
<b>Test Duration:</b>	60				
<b>Test Level:</b>	175.0				
<b>Test Level UOM:</b>	ft				
<b><u>Draw Down &amp; Recovery</u></b>					
<b>Pump Test Detail ID:</b>	934110293				
<b>Test Type:</b>	Draw Down				
<b>Test Duration:</b>	15				
<b>Test Level:</b>	140.0				
<b>Test Level UOM:</b>	ft				
<b><u>Draw Down &amp; Recovery</u></b>					
<b>Pump Test Detail ID:</b>	934376258				
<b>Test Type:</b>	Draw Down				
<b>Test Duration:</b>	30				
<b>Test Level:</b>	155.0				
<b>Test Level UOM:</b>	ft				
<b><u>Water Details</u></b>					

Map Key	Number of Records	Direction/ Distance (m)	Elev/Diff (m)	Site	DB
Water ID:		933477134			
Layer:		1			
Kind Code:		1			
Kind:		FRESH			
Water Found Depth:		248.0			
Water Found Depth UOM:		ft			

<a href="#">21</a>	2 of 2	N/100.6	84.8 / 0.30	lot 25 ON	WWIS
Well ID:	1523892			Data Entry Status:	
Construction Date:				Data Src:	1
Primary Water Use:	Domestic			Date Received:	10/20/1989
Sec. Water Use:				Selected Flag:	True
Final Well Status:	Water Supply			Abandonment Rec:	
Water Type:				Contractor:	1504
Casing Material:				Form Version:	1
Audit No:	17810			Owner:	
Tag:				Street Name:	
Construction Method:				County:	OTTAWA
Elevation (m):				Municipality:	CUMBERLAND TOWNSHIP
Elevation Reliability:				Site Info:	
Depth to Bedrock:				Lot:	025
Well Depth:				Concession:	
Overburden/Bedrock:				Concession Name:	OF
Pump Rate:				Easting NAD83:	
Static Water Level:				Northing NAD83:	
Flowing (Y/N):				Zone:	
Flow Rate:				UTM Reliability:	
Clear/Cloudy:					

PDF URL (Map): [https://d2khazk8e83rdv.cloudfront.net/moe\\_mapping/downloads/2Water/Wells\\_pdfs/152\1523892.pdf](https://d2khazk8e83rdv.cloudfront.net/moe_mapping/downloads/2Water/Wells_pdfs/152\1523892.pdf)

#### Additional Detail(s) (Map)

Well Completed Date: 1989/07/20  
Year Completed: 1989  
Depth (m): 75.2856  
Latitude: 45.5033410029996  
Longitude: -75.4587046371005  
Path: 152\1523892.pdf

#### Bore Hole Information

Bore Hole ID:	10045664	Elevation:	84.536674
DP2BR:	34.00	Elevrc:	
Spatial Status:		Zone:	18
Code OB:	r	East83:	464165.00
Code OB Desc:	Bedrock	North83:	5038970.00
Open Hole:		Org CS:	UTM83
Cluster Kind:		UTMRC:	7
Date Completed:	20-Jul-1989 00:00:00	UTMRC Desc:	margin of error : 1 km - 3 km
Remarks:		Location Method:	lot
Elevrc Desc:			
Location Source Date:			
Improvement Location Source:			
Improvement Location Method:			
Source Revision Comment:			
Supplier Comment:			

#### Overburden and Bedrock Materials Interval



<b>Map Key</b>	<b>Number of Records</b>	<b>Direction/ Distance (m)</b>	<b>Elev/Diff (m)</b>	<b>Site</b>	<b>DB</b>
<b>Formation ID:</b>		931056108			
<b>Layer:</b>		1			
<b>Color:</b>		6			
<b>General Color:</b>		BROWN			
<b>Mat1:</b>		14			
<b>Most Common Material:</b>		HARDPAN			
<b>Mat2:</b>					
<b>Mat2 Desc:</b>					
<b>Mat3:</b>					
<b>Mat3 Desc:</b>					
<b>Formation Top Depth:</b>		0.0			
<b>Formation End Depth:</b>		34.0			
<b>Formation End Depth UOM:</b>		ft			
<b><u>Overburden and Bedrock Materials Interval</u></b>					
<b>Formation ID:</b>		931056109			
<b>Layer:</b>		2			
<b>Color:</b>		2			
<b>General Color:</b>		GREY			
<b>Mat1:</b>		15			
<b>Most Common Material:</b>		LIMESTONE			
<b>Mat2:</b>		19			
<b>Mat2 Desc:</b>		SLATE			
<b>Mat3:</b>					
<b>Mat3 Desc:</b>					
<b>Formation Top Depth:</b>		34.0			
<b>Formation End Depth:</b>		247.0			
<b>Formation End Depth UOM:</b>		ft			
<b><u>Method of Construction &amp; Well Use</u></b>					
<b>Method Construction ID:</b>		961523892			
<b>Method Construction Code:</b>		2			
<b>Method Construction:</b>		Rotary (Convent.)			
<b>Other Method Construction:</b>					
<b><u>Pipe Information</u></b>					
<b>Pipe ID:</b>		10594234			
<b>Casing No:</b>		1			
<b>Comment:</b>					
<b>Alt Name:</b>					
<b><u>Construction Record - Casing</u></b>					
<b>Casing ID:</b>		930079930			
<b>Layer:</b>		1			
<b>Material:</b>		1			
<b>Open Hole or Material:</b>		STEEL			
<b>Depth From:</b>					
<b>Depth To:</b>		43			
<b>Casing Diameter:</b>		6			
<b>Casing Diameter UOM:</b>		inch			
<b>Casing Depth UOM:</b>		ft			
<b><u>Construction Record - Casing</u></b>					
<b>Casing ID:</b>		930079931			

<b>Map Key</b>	<b>Number of Records</b>	<b>Direction/ Distance (m)</b>	<b>Elev/Diff (m)</b>	<b>Site</b>	<b>DB</b>
<b>Layer:</b>		2			
<b>Material:</b>		4			
<b>Open Hole or Material:</b>		OPEN HOLE			
<b>Depth From:</b>					
<b>Depth To:</b>		247			
<b>Casing Diameter:</b>		6			
<b>Casing Diameter UOM:</b>		inch			
<b>Casing Depth UOM:</b>		ft			
<b><u>Results of Well Yield Testing</u></b>					
<b>Pump Test ID:</b>		991523892			
<b>Pump Set At:</b>					
<b>Static Level:</b>		100.0			
<b>Final Level After Pumping:</b>		235.0			
<b>Recommended Pump Depth:</b>		235.0			
<b>Pumping Rate:</b>		6.0			
<b>Flowing Rate:</b>					
<b>Recommended Pump Rate:</b>		6.0			
<b>Levels UOM:</b>		ft			
<b>Rate UOM:</b>		GPM			
<b>Water State After Test Code:</b>		1			
<b>Water State After Test:</b>		CLEAR			
<b>Pumping Test Method:</b>		1			
<b>Pumping Duration HR:</b>		1			
<b>Pumping Duration MIN:</b>		0			
<b>Flowing:</b>		No			
<b><u>Draw Down &amp; Recovery</u></b>					
<b>Pump Test Detail ID:</b>		934390883			
<b>Test Type:</b>		Recovery			
<b>Test Duration:</b>		30			
<b>Test Level:</b>		100.0			
<b>Test Level UOM:</b>		ft			
<b><u>Draw Down &amp; Recovery</u></b>					
<b>Pump Test Detail ID:</b>		934909061			
<b>Test Type:</b>		Recovery			
<b>Test Duration:</b>		60			
<b>Test Level:</b>		100.0			
<b>Test Level UOM:</b>		ft			
<b><u>Draw Down &amp; Recovery</u></b>					
<b>Pump Test Detail ID:</b>		934651857			
<b>Test Type:</b>		Recovery			
<b>Test Duration:</b>		45			
<b>Test Level:</b>		100.0			
<b>Test Level UOM:</b>		ft			
<b><u>Draw Down &amp; Recovery</u></b>					
<b>Pump Test Detail ID:</b>		934106654			
<b>Test Type:</b>		Recovery			
<b>Test Duration:</b>		15			
<b>Test Level:</b>		145.0			
<b>Test Level UOM:</b>		ft			

**Water Details**

Map Key	Number of Records	Direction/ Distance (m)	Elev/Diff (m)	Site	DB
Water ID:		933482330			
Layer:		1			
Kind Code:		1			
Kind:		FRESH			
Water Found Depth:		247.0			
Water Found Depth UOM:		ft			

<a href="#">22</a>	1 of 1	NNE/110.2	88.8 / 4.30	lot 25 con 1 ON	WWIS
--------------------	--------	-----------	-------------	--------------------	------

<b>Well ID:</b>	1519190	<b>Data Entry Status:</b>	
<b>Construction Date:</b>		<b>Data Src:</b>	1
<b>Primary Water Use:</b>	Domestic	<b>Date Received:</b>	9/14/1984
<b>Sec. Water Use:</b>	0	<b>Selected Flag:</b>	True
<b>Final Well Status:</b>	Water Supply	<b>Abandonment Rec:</b>	
<b>Water Type:</b>		<b>Contractor:</b>	1504
<b>Casing Material:</b>		<b>Form Version:</b>	1
<b>Audit No:</b>		<b>Owner:</b>	
<b>Tag:</b>		<b>Street Name:</b>	
<b>Construction Method:</b>		<b>County:</b>	OTTAWA
<b>Elevation (m):</b>		<b>Municipality:</b>	CUMBERLAND TOWNSHIP
<b>Elevation Reliability:</b>		<b>Site Info:</b>	
<b>Depth to Bedrock:</b>		<b>Lot:</b>	025
<b>Well Depth:</b>		<b>Concession:</b>	01
<b>Overburden/Bedrock:</b>		<b>Concession Name:</b>	OF
<b>Pump Rate:</b>		<b>Easting NAD83:</b>	
<b>Static Water Level:</b>		<b>Northing NAD83:</b>	
<b>Flowing (Y/N):</b>		<b>Zone:</b>	
<b>Flow Rate:</b>		<b>UTM Reliability:</b>	
<b>Clear/Cloudy:</b>			

**PDF URL (Map):** [https://d2khazk8e83rdv.cloudfront.net/moe\\_mapping/downloads/2Water/Wells\\_pdfs/151\1519190.pdf](https://d2khazk8e83rdv.cloudfront.net/moe_mapping/downloads/2Water/Wells_pdfs/151\1519190.pdf)

**Additional Detail(s) (Map)**

<b>Well Completed Date:</b>	1984/07/19
<b>Year Completed:</b>	1984
<b>Depth (m):</b>	65.532
<b>Latitude:</b>	45.5038174982488
<b>Longitude:</b>	-75.456598971796
<b>Path:</b>	151\1519190.pdf

**Bore Hole Information**

<b>Bore Hole ID:</b>	10041060	<b>Elevation:</b>	87.883239
<b>DP2BR:</b>	15.00	<b>Elevrc:</b>	
<b>Spatial Status:</b>		<b>Zone:</b>	18
<b>Code OB:</b>	r	<b>East83:</b>	464329.80
<b>Code OB Desc:</b>	Bedrock	<b>North83:</b>	5039022.00
<b>Open Hole:</b>		<b>Org CS:</b>	
<b>Cluster Kind:</b>		<b>UTMRC:</b>	4
<b>Date Completed:</b>	19-Jul-1984 00:00:00	<b>UTMRC Desc:</b>	margin of error : 30 m - 100 m
<b>Remarks:</b>		<b>Location Method:</b>	p4
<b>Elevrc Desc:</b>			
<b>Location Source Date:</b>			
<b>Improvement Location Source:</b>			
<b>Improvement Location Method:</b>			
<b>Source Revision Comment:</b>			
<b>Supplier Comment:</b>			

**Overburden and Bedrock**

<b>Map Key</b>	<b>Number of Records</b>	<b>Direction/ Distance (m)</b>	<b>Elev/Diff (m)</b>	<b>Site</b>	<b>DB</b>
<b><u>Materials Interval</u></b>					
<b>Formation ID:</b>		931040887			
<b>Layer:</b>		1			
<b>Color:</b>		6			
<b>General Color:</b>		BROWN			
<b>Mat1:</b>		14			
<b>Most Common Material:</b>		HARDPAN			
<b>Mat2:</b>					
<b>Mat2 Desc:</b>					
<b>Mat3:</b>					
<b>Mat3 Desc:</b>					
<b>Formation Top Depth:</b>		0.0			
<b>Formation End Depth:</b>		15.0			
<b>Formation End Depth UOM:</b>		ft			
<b><u>Overburden and Bedrock</u></b>					
<b><u>Materials Interval</u></b>					
<b>Formation ID:</b>		931040888			
<b>Layer:</b>		2			
<b>Color:</b>		2			
<b>General Color:</b>		GREY			
<b>Mat1:</b>		15			
<b>Most Common Material:</b>		LIMESTONE			
<b>Mat2:</b>					
<b>Mat2 Desc:</b>					
<b>Mat3:</b>					
<b>Mat3 Desc:</b>					
<b>Formation Top Depth:</b>		15.0			
<b>Formation End Depth:</b>		215.0			
<b>Formation End Depth UOM:</b>		ft			
<b><u>Method of Construction &amp; Well</u></b>					
<b><u>Use</u></b>					
<b>Method Construction ID:</b>		961519190			
<b>Method Construction Code:</b>		4			
<b>Method Construction:</b>		Rotary (Air)			
<b>Other Method Construction:</b>					
<b><u>Pipe Information</u></b>					
<b>Pipe ID:</b>		10589630			
<b>Casing No:</b>		1			
<b>Comment:</b>					
<b>Alt Name:</b>					
<b><u>Construction Record - Casing</u></b>					
<b>Casing ID:</b>		930071696			
<b>Layer:</b>		2			
<b>Material:</b>		4			
<b>Open Hole or Material:</b>		OPEN HOLE			
<b>Depth From:</b>					
<b>Depth To:</b>		215			
<b>Casing Diameter:</b>		6			
<b>Casing Diameter UOM:</b>		inch			
<b>Casing Depth UOM:</b>		ft			
<b><u>Construction Record - Casing</u></b>					

<b>Map Key</b>	<b>Number of Records</b>	<b>Direction/ Distance (m)</b>	<b>Elev/Diff (m)</b>	<b>Site</b>	<b>DB</b>
<b>Casing ID:</b>		930071695			
<b>Layer:</b>		1			
<b>Material:</b>					
<b>Open Hole or Material:</b>					
<b>Depth From:</b>					
<b>Depth To:</b>		44			
<b>Casing Diameter:</b>		6			
<b>Casing Diameter UOM:</b>		inch			
<b>Casing Depth UOM:</b>		ft			
<b><u>Results of Well Yield Testing</u></b>					
<b>Pump Test ID:</b>		991519190			
<b>Pump Set At:</b>					
<b>Static Level:</b>		55.0			
<b>Final Level After Pumping:</b>		200.0			
<b>Recommended Pump Depth:</b>					
<b>Pumping Rate:</b>		10.0			
<b>Flowing Rate:</b>					
<b>Recommended Pump Rate:</b>					
<b>Levels UOM:</b>		ft			
<b>Rate UOM:</b>		GPM			
<b>Water State After Test Code:</b>		1			
<b>Water State After Test:</b>		CLEAR			
<b>Pumping Test Method:</b>		1			
<b>Pumping Duration HR:</b>		1			
<b>Pumping Duration MIN:</b>		0			
<b>Flowing:</b>		No			
<b><u>Draw Down &amp; Recovery</u></b>					
<b>Pump Test Detail ID:</b>		934382168			
<b>Test Type:</b>		Recovery			
<b>Test Duration:</b>		30			
<b>Test Level:</b>		55.0			
<b>Test Level UOM:</b>		ft			
<b><u>Draw Down &amp; Recovery</u></b>					
<b>Pump Test Detail ID:</b>		934652701			
<b>Test Type:</b>		Recovery			
<b>Test Duration:</b>		45			
<b>Test Level:</b>		55.0			
<b>Test Level UOM:</b>		ft			
<b><u>Draw Down &amp; Recovery</u></b>					
<b>Pump Test Detail ID:</b>		934107430			
<b>Test Type:</b>		Recovery			
<b>Test Duration:</b>		15			
<b>Test Level:</b>		70.0			
<b>Test Level UOM:</b>		ft			
<b><u>Draw Down &amp; Recovery</u></b>					
<b>Pump Test Detail ID:</b>		934901252			
<b>Test Type:</b>		Recovery			
<b>Test Duration:</b>		60			
<b>Test Level:</b>		55.0			
<b>Test Level UOM:</b>		ft			

Map Key	Number of Records	Direction/ Distance (m)	Elev/Diff (m)	Site	DB
<b>Water Details</b>					
Water ID:		933476110			
Layer:		1			
Kind Code:		1			
Kind:		FRESH			
Water Found Depth:		210.0			
Water Found Depth UOM:		ft			

<a href="#">23</a>	1 of 1	NNE/114.0	88.5 / 3.95	lot 25 con 1 ON	WWIS
--------------------	--------	-----------	-------------	--------------------	------

<b>Well ID:</b>	1513951	<b>Data Entry Status:</b>	
<b>Construction Date:</b>		<b>Data Src:</b>	1
<b>Primary Water Use:</b>	Domestic	<b>Date Received:</b>	3/18/1974
<b>Sec. Water Use:</b>	0	<b>Selected Flag:</b>	True
<b>Final Well Status:</b>	Water Supply	<b>Abandonment Rec:</b>	
<b>Water Type:</b>		<b>Contractor:</b>	1504
<b>Casing Material:</b>		<b>Form Version:</b>	1
<b>Audit No:</b>		<b>Owner:</b>	
<b>Tag:</b>		<b>Street Name:</b>	
<b>Construction Method:</b>		<b>County:</b>	OTTAWA
<b>Elevation (m):</b>		<b>Municipality:</b>	CUMBERLAND TOWNSHIP
<b>Elevation Reliability:</b>		<b>Site Info:</b>	
<b>Depth to Bedrock:</b>		<b>Lot:</b>	025
<b>Well Depth:</b>		<b>Concession:</b>	01
<b>Overburden/Bedrock:</b>		<b>Concession Name:</b>	OF
<b>Pump Rate:</b>		<b>Easting NAD83:</b>	
<b>Static Water Level:</b>		<b>Northing NAD83:</b>	
<b>Flowing (Y/N):</b>		<b>Zone:</b>	
<b>Flow Rate:</b>		<b>UTM Reliability:</b>	
<b>Clear/Cloudy:</b>			

**PDF URL (Map):** [https://d2khazk8e83rdv.cloudfront.net/moe\\_mapping/downloads/2Water/Wells\\_pdfs/151\1513951.pdf](https://d2khazk8e83rdv.cloudfront.net/moe_mapping/downloads/2Water/Wells_pdfs/151\1513951.pdf)

**Additional Detail(s) (Map)**

<b>Well Completed Date:</b>	1973/07/10
<b>Year Completed:</b>	1973
<b>Depth (m):</b>	67.056
<b>Latitude:</b>	45.5039188596177
<b>Longitude:</b>	-75.4560109636213
<b>Path:</b>	151\1513951.pdf

**Bore Hole Information**

<b>Bore Hole ID:</b>	10035933	<b>Elevation:</b>	88.648254
<b>DP2BR:</b>	4.00	<b>Elevrc:</b>	
<b>Spatial Status:</b>		<b>Zone:</b>	18
<b>Code OB:</b>	r	<b>East83:</b>	464375.80
<b>Code OB Desc:</b>	Bedrock	<b>North83:</b>	5039033.00
<b>Open Hole:</b>		<b>Org CS:</b>	
<b>Cluster Kind:</b>		<b>UTMRC:</b>	6
<b>Date Completed:</b>	10-Jul-1973 00:00:00	<b>UTMRC Desc:</b>	margin of error : 300 m - 1 km
<b>Remarks:</b>		<b>Location Method:</b>	p6
<b>Elevrc Desc:</b>			
<b>Location Source Date:</b>			
<b>Improvement Location Source:</b>			
<b>Improvement Location Method:</b>			
<b>Source Revision Comment:</b>			
<b>Supplier Comment:</b>			

<b>Map Key</b>	<b>Number of Records</b>	<b>Direction/ Distance (m)</b>	<b>Elev/Diff (m)</b>	<b>Site</b>	<b>DB</b>
<b><u>Overburden and Bedrock Materials Interval</u></b>					
<b>Formation ID:</b>			931024883		
<b>Layer:</b>			1		
<b>Color:</b>			6		
<b>General Color:</b>			BROWN		
<b>Mat1:</b>			14		
<b>Most Common Material:</b>			HARDPAN		
<b>Mat2:</b>					
<b>Mat2 Desc:</b>					
<b>Mat3:</b>					
<b>Mat3 Desc:</b>					
<b>Formation Top Depth:</b>			0.0		
<b>Formation End Depth:</b>			4.0		
<b>Formation End Depth UOM:</b>			ft		
<b><u>Overburden and Bedrock Materials Interval</u></b>					
<b>Formation ID:</b>			931024885		
<b>Layer:</b>			3		
<b>Color:</b>			6		
<b>General Color:</b>			BROWN		
<b>Mat1:</b>			19		
<b>Most Common Material:</b>			SLATE		
<b>Mat2:</b>					
<b>Mat2 Desc:</b>					
<b>Mat3:</b>					
<b>Mat3 Desc:</b>					
<b>Formation Top Depth:</b>			12.0		
<b>Formation End Depth:</b>			90.0		
<b>Formation End Depth UOM:</b>			ft		
<b><u>Overburden and Bedrock Materials Interval</u></b>					
<b>Formation ID:</b>			931024884		
<b>Layer:</b>			2		
<b>Color:</b>			6		
<b>General Color:</b>			BROWN		
<b>Mat1:</b>			17		
<b>Most Common Material:</b>			SHALE		
<b>Mat2:</b>					
<b>Mat2 Desc:</b>					
<b>Mat3:</b>					
<b>Mat3 Desc:</b>					
<b>Formation Top Depth:</b>			4.0		
<b>Formation End Depth:</b>			12.0		
<b>Formation End Depth UOM:</b>			ft		
<b><u>Overburden and Bedrock Materials Interval</u></b>					
<b>Formation ID:</b>			931024887		
<b>Layer:</b>			5		
<b>Color:</b>			6		
<b>General Color:</b>			BROWN		
<b>Mat1:</b>			19		
<b>Most Common Material:</b>			SLATE		
<b>Mat2:</b>					
<b>Mat2 Desc:</b>					
<b>Mat3:</b>					



<b>Map Key</b>	<b>Number of Records</b>	<b>Direction/ Distance (m)</b>	<b>Elev/Diff (m)</b>	<b>Site</b>	<b>DB</b>
<b>Mat3 Desc:</b>					
<b>Formation Top Depth:</b>		150.0			
<b>Formation End Depth:</b>		220.0			
<b>Formation End Depth UOM:</b>		ft			
<b><u>Overburden and Bedrock Materials Interval</u></b>					
<b>Formation ID:</b>		931024886			
<b>Layer:</b>		4			
<b>Color:</b>		2			
<b>General Color:</b>		GREY			
<b>Mat1:</b>		15			
<b>Most Common Material:</b>		LIMESTONE			
<b>Mat2:</b>					
<b>Mat2 Desc:</b>					
<b>Mat3:</b>					
<b>Mat3 Desc:</b>					
<b>Formation Top Depth:</b>		90.0			
<b>Formation End Depth:</b>		150.0			
<b>Formation End Depth UOM:</b>		ft			
<b><u>Method of Construction &amp; Well Use</u></b>					
<b>Method Construction ID:</b>		961513951			
<b>Method Construction Code:</b>		4			
<b>Method Construction:</b>		Rotary (Air)			
<b>Other Method Construction:</b>					
<b><u>Pipe Information</u></b>					
<b>Pipe ID:</b>		10584503			
<b>Casing No:</b>		1			
<b>Comment:</b>					
<b>Alt Name:</b>					
<b><u>Construction Record - Casing</u></b>					
<b>Casing ID:</b>		930063493			
<b>Layer:</b>		1			
<b>Material:</b>		1			
<b>Open Hole or Material:</b>		STEEL			
<b>Depth From:</b>					
<b>Depth To:</b>		21			
<b>Casing Diameter:</b>		6			
<b>Casing Diameter UOM:</b>		inch			
<b>Casing Depth UOM:</b>		ft			
<b><u>Results of Well Yield Testing</u></b>					
<b>Pump Test ID:</b>		991513951			
<b>Pump Set At:</b>					
<b>Static Level:</b>		100.0			
<b>Final Level After Pumping:</b>		150.0			
<b>Recommended Pump Depth:</b>		160.0			
<b>Pumping Rate:</b>		10.0			
<b>Flowing Rate:</b>					
<b>Recommended Pump Rate:</b>		10.0			
<b>Levels UOM:</b>		ft			
<b>Rate UOM:</b>		GPM			
<b>Water State After Test Code:</b>		1			

Map Key	Number of Records	Direction/ Distance (m)	Elev/Diff (m)	Site	DB
<b>Water State After Test:</b>		CLEAR			
<b>Pumping Test Method:</b>					
<b>Pumping Duration HR:</b>		1			
<b>Pumping Duration MIN:</b>		0			
<b>Flowing:</b>		No			
<b><u>Draw Down &amp; Recovery</u></b>					
<b>Pump Test Detail ID:</b>		934099723			
<b>Test Type:</b>		Recovery			
<b>Test Duration:</b>		15			
<b>Test Level:</b>		140.0			
<b>Test Level UOM:</b>		ft			
<b><u>Draw Down &amp; Recovery</u></b>					
<b>Pump Test Detail ID:</b>		934380797			
<b>Test Type:</b>		Recovery			
<b>Test Duration:</b>		30			
<b>Test Level:</b>		130.0			
<b>Test Level UOM:</b>		ft			
<b><u>Draw Down &amp; Recovery</u></b>					
<b>Pump Test Detail ID:</b>		934641790			
<b>Test Type:</b>		Recovery			
<b>Test Duration:</b>		45			
<b>Test Level:</b>		120.0			
<b>Test Level UOM:</b>		ft			
<b><u>Draw Down &amp; Recovery</u></b>					
<b>Pump Test Detail ID:</b>		934899260			
<b>Test Type:</b>		Recovery			
<b>Test Duration:</b>		60			
<b>Test Level:</b>		110.0			
<b>Test Level UOM:</b>		ft			
<b><u>Water Details</u></b>					
<b>Water ID:</b>		933469705			
<b>Layer:</b>		1			
<b>Kind Code:</b>		1			
<b>Kind:</b>		FRESH			
<b>Water Found Depth:</b>		220.0			
<b>Water Found Depth UOM:</b>		ft			

[24](#)

1 of 2

WNW/124.9

73.5 / -11.03

lot 27  
ON

WWIS

**Well ID:** 1526501  
**Construction Date:**  
**Primary Water Use:** Commerical  
**Sec. Water Use:**  
**Final Well Status:** Water Supply  
**Water Type:**  
**Casing Material:**  
**Audit No:** 110670  
**Tag:**  
**Construction Method:**  
**Elevation (m):**

**Data Entry Status:**  
**Data Src:** 1  
**Date Received:** 9/9/1992  
**Selected Flag:** True  
**Abandonment Rec:**  
**Contractor:** 1504  
**Form Version:** 1  
**Owner:**  
**Street Name:**  
**County:** OTTAWA  
**Municipality:** CUMBERLAND TOWNSHIP

Map Key	Number of Records	Direction/ Distance (m)	Elev/Diff (m)	Site	DB
<b>Elevation Reliability:</b> <b>Depth to Bedrock:</b> <b>Well Depth:</b> <b>Overburden/Bedrock:</b> <b>Pump Rate:</b> <b>Static Water Level:</b> <b>Flowing (Y/N):</b> <b>Flow Rate:</b> <b>Clear/Cloudy:</b>				<b>Site Info:</b> <b>Lot:</b> 027 <b>Concession:</b> <b>Concession Name:</b> OF <b>Easting NAD83:</b> <b>Northing NAD83:</b> <b>Zone:</b> <b>UTM Reliability:</b>	

PDF URL (Map): [https://d2khazk8e83rdv.cloudfront.net/moe\\_mapping/downloads/2Water/Wells\\_pdfs/152\1526501.pdf](https://d2khazk8e83rdv.cloudfront.net/moe_mapping/downloads/2Water/Wells_pdfs/152\1526501.pdf)

**Additional Detail(s) (Map)**

**Well Completed Date:** 1992/09/01  
**Year Completed:** 1992  
**Depth (m):** 62.1792  
**Latitude:** 45.4980516910716  
**Longitude:** -75.4667636260308  
**Path:** 152\1526501.pdf

**Bore Hole Information**

<b>Bore Hole ID:</b>	10048203	<b>Elevation:</b>	72.888916
<b>DP2BR:</b>	12.00	<b>Elevrc:</b>	
<b>Spatial Status:</b>		<b>Zone:</b>	18
<b>Code OB:</b>	r	<b>East83:</b>	463532.00
<b>Code OB Desc:</b>	Bedrock	<b>North83:</b>	5038386.00
<b>Open Hole:</b>		<b>Org CS:</b>	UTM83
<b>Cluster Kind:</b>		<b>UTMRC:</b>	7
<b>Date Completed:</b>	01-Sep-1992 00:00:00	<b>UTMRC Desc:</b>	margin of error : 1 km - 3 km
<b>Remarks:</b>		<b>Location Method:</b>	lot
<b>Elevrc Desc:</b>			
<b>Location Source Date:</b>			
<b>Improvement Location Source:</b>			
<b>Improvement Location Method:</b>			
<b>Source Revision Comment:</b>			
<b>Supplier Comment:</b>			

**Overburden and Bedrock**

**Materials Interval**

**Formation ID:** 931064344  
**Layer:** 1  
**Color:** 2  
**General Color:** GREY  
**Mat1:** 05  
**Most Common Material:** CLAY  
**Mat2:**  
**Mat2 Desc:**  
**Mat3:**  
**Mat3 Desc:**  
**Formation Top Depth:** 0.0  
**Formation End Depth:** 12.0  
**Formation End Depth UOM:** ft

**Overburden and Bedrock**

**Materials Interval**

**Formation ID:** 931064345  
**Layer:** 2  
**Color:** 2

<b>Map Key</b>	<b>Number of Records</b>	<b>Direction/ Distance (m)</b>	<b>Elev/Diff (m)</b>	<b>Site</b>	<b>DB</b>
<hr/>					
<b>General Color:</b>		GREY			
<b>Mat1:</b>		15			
<b>Most Common Material:</b>		LIMESTONE			
<b>Mat2:</b>		19			
<b>Mat2 Desc:</b>		SLATE			
<b>Mat3:</b>					
<b>Mat3 Desc:</b>					
<b>Formation Top Depth:</b>		12.0			
<b>Formation End Depth:</b>		204.0			
<b>Formation End Depth UOM:</b>		ft			
<b><u>Annular Space/Abandonment Sealing Record</u></b>					
<b>Plug ID:</b>		933111747			
<b>Layer:</b>		1			
<b>Plug From:</b>		0			
<b>Plug To:</b>		38			
<b>Plug Depth UOM:</b>		ft			
<b><u>Method of Construction &amp; Well Use</u></b>					
<b>Method Construction ID:</b>		961526501			
<b>Method Construction Code:</b>		4			
<b>Method Construction:</b>		Rotary (Air)			
<b>Other Method Construction:</b>					
<b><u>Pipe Information</u></b>					
<b>Pipe ID:</b>		10596773			
<b>Casing No:</b>		1			
<b>Comment:</b>					
<b>Alt Name:</b>					
<b><u>Construction Record - Casing</u></b>					
<b>Casing ID:</b>		930084409			
<b>Layer:</b>		1			
<b>Material:</b>		1			
<b>Open Hole or Material:</b>		STEEL			
<b>Depth From:</b>					
<b>Depth To:</b>		38			
<b>Casing Diameter:</b>		6			
<b>Casing Diameter UOM:</b>		inch			
<b>Casing Depth UOM:</b>		ft			
<b><u>Construction Record - Casing</u></b>					
<b>Casing ID:</b>		930084410			
<b>Layer:</b>		2			
<b>Material:</b>		4			
<b>Open Hole or Material:</b>		OPEN HOLE			
<b>Depth From:</b>					
<b>Depth To:</b>		204			
<b>Casing Diameter:</b>		6			
<b>Casing Diameter UOM:</b>		inch			
<b>Casing Depth UOM:</b>		ft			
<b><u>Results of Well Yield Testing</u></b>					

<b>Map Key</b>	<b>Number of Records</b>	<b>Direction/ Distance (m)</b>	<b>Elev/Diff (m)</b>	<b>Site</b>	<b>DB</b>
<b>Pump Test ID:</b>		991526501			
<b>Pump Set At:</b>					
<b>Static Level:</b>		79.0			
<b>Final Level After Pumping:</b>		203.0			
<b>Recommended Pump Depth:</b>		189.0			
<b>Pumping Rate:</b>		25.0			
<b>Flowing Rate:</b>					
<b>Recommended Pump Rate:</b>		25.0			
<b>Levels UOM:</b>		ft			
<b>Rate UOM:</b>		GPM			
<b>Water State After Test Code:</b>		1			
<b>Water State After Test:</b>		CLEAR			
<b>Pumping Test Method:</b>		1			
<b>Pumping Duration HR:</b>		1			
<b>Pumping Duration MIN:</b>		0			
<b>Flowing:</b>		No			
 <b><u>Draw Down &amp; Recovery</u></b>					
<b>Pump Test Detail ID:</b>		934909227			
<b>Test Type:</b>					
<b>Test Duration:</b>		60			
<b>Test Level:</b>		79.0			
<b>Test Level UOM:</b>		ft			
 <b><u>Draw Down &amp; Recovery</u></b>					
<b>Pump Test Detail ID:</b>		934107879			
<b>Test Type:</b>					
<b>Test Duration:</b>		15			
<b>Test Level:</b>		79.0			
<b>Test Level UOM:</b>		ft			
 <b><u>Draw Down &amp; Recovery</u></b>					
<b>Pump Test Detail ID:</b>		934652030			
<b>Test Type:</b>					
<b>Test Duration:</b>		45			
<b>Test Level:</b>		79.0			
<b>Test Level UOM:</b>		ft			
 <b><u>Draw Down &amp; Recovery</u></b>					
<b>Pump Test Detail ID:</b>		934391512			
<b>Test Type:</b>					
<b>Test Duration:</b>		30			
<b>Test Level:</b>		79.0			
<b>Test Level UOM:</b>		ft			
 <b><u>Water Details</u></b>					
<b>Water ID:</b>		933485842			
<b>Layer:</b>		1			
<b>Kind Code:</b>		1			
<b>Kind:</b>		FRESH			
<b>Water Found Depth:</b>		176.0			
<b>Water Found Depth UOM:</b>		ft			
 <b><u>Water Details</u></b>					
<b>Water ID:</b>		933485843			

Map Key	Number of Records	Direction/ Distance (m)	Elev/Diff (m)	Site	DB
Layer:		2			
Kind Code:		1			
Kind:		FRESH			
Water Found Depth:		194.0			
Water Found Depth UOM:		ft			

<a href="#">24</a>	2 of 2	WNW/124.9	73.5 / -11.03	lot 27 ON	WWIS
<b>Well ID:</b>	1528921			<b>Data Entry Status:</b>	
<b>Construction Date:</b>				<b>Data Src:</b>	1
<b>Primary Water Use:</b>	Commerical			<b>Date Received:</b>	5/22/1996
<b>Sec. Water Use:</b>				<b>Selected Flag:</b>	True
<b>Final Well Status:</b>	Water Supply			<b>Abandonment Rec:</b>	
<b>Water Type:</b>				<b>Contractor:</b>	1504
<b>Casing Material:</b>				<b>Form Version:</b>	1
<b>Audit No:</b>	158973			<b>Owner:</b>	
<b>Tag:</b>				<b>Street Name:</b>	
<b>Construction Method:</b>				<b>County:</b>	OTTAWA
<b>Elevation (m):</b>				<b>Municipality:</b>	CUMBERLAND TOWNSHIP
<b>Elevation Reliability:</b>				<b>Site Info:</b>	
<b>Depth to Bedrock:</b>				<b>Lot:</b>	027
<b>Well Depth:</b>				<b>Concession:</b>	
<b>Overburden/Bedrock:</b>				<b>Concession Name:</b>	OF
<b>Pump Rate:</b>				<b>Easting NAD83:</b>	
<b>Static Water Level:</b>				<b>Northing NAD83:</b>	
<b>Flowing (Y/N):</b>				<b>Zone:</b>	
<b>Flow Rate:</b>				<b>UTM Reliability:</b>	
<b>Clear/Cloudy:</b>					

**PDF URL (Map):** [https://d2khazk8e83rdv.cloudfront.net/moe\\_mapping/downloads/2Water/Wells\\_pdfs/152\1528921.pdf](https://d2khazk8e83rdv.cloudfront.net/moe_mapping/downloads/2Water/Wells_pdfs/152\1528921.pdf)

#### Additional Detail(s) (Map)

**Well Completed Date:** 1995/09/07  
**Year Completed:** 1995  
**Depth (m):** 62.1792  
**Latitude:** 45.4980516910716  
**Longitude:** -75.4667636260308  
**Path:** 152\1528921.pdf

#### Bore Hole Information

<b>Bore Hole ID:</b>	10050457	<b>Elevation:</b>	72.888916
<b>DP2BR:</b>	12.00	<b>Elevrc:</b>	
<b>Spatial Status:</b>		<b>Zone:</b>	18
<b>Code OB:</b>	y	<b>East83:</b>	463532.00
<b>Code OB Desc:</b>	Unknown type (bedrock encountered)	<b>North83:</b>	5038386.00
<b>Open Hole:</b>		<b>Org CS:</b>	UTM83
<b>Cluster Kind:</b>		<b>UTMRC:</b>	7
<b>Date Completed:</b>	07-Sep-1995 00:00:00	<b>UTMRC Desc:</b>	margin of error : 1 km - 3 km
<b>Remarks:</b>		<b>Location Method:</b>	lot
<b>Elevrc Desc:</b>			
<b>Location Source Date:</b>			
<b>Improvement Location Source:</b>			
<b>Improvement Location Method:</b>			
<b>Source Revision Comment:</b>			
<b>Supplier Comment:</b>			

#### Overburden and Bedrock Materials Interval

<b>Map Key</b>	<b>Number of Records</b>	<b>Direction/ Distance (m)</b>	<b>Elev/Diff (m)</b>	<b>Site</b>	<b>DB</b>
<b>Formation ID:</b>		931071204			
<b>Layer:</b>		2			
<b>Color:</b>		2			
<b>General Color:</b>		GREY			
<b>Mat1:</b>		15			
<b>Most Common Material:</b>		LIMESTONE			
<b>Mat2:</b>					
<b>Mat2 Desc:</b>					
<b>Mat3:</b>					
<b>Mat3 Desc:</b>					
<b>Formation Top Depth:</b>		12.0			
<b>Formation End Depth:</b>		180.0			
<b>Formation End Depth UOM:</b>		ft			
<b><u>Overburden and Bedrock</u></b>					
<b><u>Materials Interval</u></b>					
<b>Formation ID:</b>		931071205			
<b>Layer:</b>		3			
<b>Color:</b>					
<b>General Color:</b>					
<b>Mat1:</b>		00			
<b>Most Common Material:</b>		UNKNOWN TYPE			
<b>Mat2:</b>					
<b>Mat2 Desc:</b>					
<b>Mat3:</b>					
<b>Mat3 Desc:</b>					
<b>Formation Top Depth:</b>		180.0			
<b>Formation End Depth:</b>		204.0			
<b>Formation End Depth UOM:</b>		ft			
<b><u>Overburden and Bedrock</u></b>					
<b><u>Materials Interval</u></b>					
<b>Formation ID:</b>		931071203			
<b>Layer:</b>		1			
<b>Color:</b>		2			
<b>General Color:</b>		GREY			
<b>Mat1:</b>		05			
<b>Most Common Material:</b>		CLAY			
<b>Mat2:</b>					
<b>Mat2 Desc:</b>					
<b>Mat3:</b>					
<b>Mat3 Desc:</b>					
<b>Formation Top Depth:</b>		0.0			
<b>Formation End Depth:</b>		12.0			
<b>Formation End Depth UOM:</b>		ft			
<b><u>Annular Space/Abandonment</u></b>					
<b><u>Sealing Record</u></b>					
<b>Plug ID:</b>		933113913			
<b>Layer:</b>		1			
<b>Plug From:</b>		0			
<b>Plug To:</b>		38			
<b>Plug Depth UOM:</b>		ft			
<b><u>Annular Space/Abandonment</u></b>					
<b><u>Sealing Record</u></b>					
<b>Plug ID:</b>		933113914			
<b>Layer:</b>		2			



<b>Map Key</b>	<b>Number of Records</b>	<b>Direction/ Distance (m)</b>	<b>Elev/Diff (m)</b>	<b>Site</b>	<b>DB</b>
<b>Plug From:</b>		180			
<b>Plug To:</b>		204			
<b>Plug Depth UOM:</b>		ft			
<b><u>Method of Construction &amp; Well Use</u></b>					
<b>Method Construction ID:</b>		961528921			
<b>Method Construction Code:</b>		4			
<b>Method Construction:</b>		Rotary (Air)			
<b>Other Method Construction:</b>					
<b><u>Pipe Information</u></b>					
<b>Pipe ID:</b>		10599027			
<b>Casing No:</b>		1			
<b>Comment:</b>					
<b>Alt Name:</b>					
<b><u>Construction Record - Casing</u></b>					
<b>Casing ID:</b>		930088168			
<b>Layer:</b>		1			
<b>Material:</b>		1			
<b>Open Hole or Material:</b>		STEEL			
<b>Depth From:</b>					
<b>Depth To:</b>		38			
<b>Casing Diameter:</b>		6			
<b>Casing Diameter UOM:</b>		inch			
<b>Casing Depth UOM:</b>		ft			
<b><u>Construction Record - Casing</u></b>					
<b>Casing ID:</b>		930088169			
<b>Layer:</b>		2			
<b>Material:</b>		4			
<b>Open Hole or Material:</b>		OPEN HOLE			
<b>Depth From:</b>					
<b>Depth To:</b>		204			
<b>Casing Diameter:</b>		6			
<b>Casing Diameter UOM:</b>		inch			
<b>Casing Depth UOM:</b>		ft			
<b><u>Results of Well Yield Testing</u></b>					
<b>Pump Test ID:</b>		991528921			
<b>Pump Set At:</b>					
<b>Static Level:</b>		79.0			
<b>Final Level After Pumping:</b>		180.0			
<b>Recommended Pump Depth:</b>		175.0			
<b>Pumping Rate:</b>		12.0			
<b>Flowing Rate:</b>					
<b>Recommended Pump Rate:</b>		12.0			
<b>Levels UOM:</b>		ft			
<b>Rate UOM:</b>		GPM			
<b>Water State After Test Code:</b>		1			
<b>Water State After Test:</b>		CLEAR			
<b>Pumping Test Method:</b>		1			
<b>Pumping Duration HR:</b>		1			
<b>Pumping Duration MIN:</b>		0			
<b>Flowing:</b>		No			

Map Key	Number of Records	Direction/ Distance (m)	Elev/Diff (m)	Site	DB
<b><u>Draw Down &amp; Recovery</u></b>					
<b>Pump Test Detail ID:</b>		934105779			
<b>Test Type:</b>		Recovery			
<b>Test Duration:</b>		15			
<b>Test Level:</b>		79.0			
<b>Test Level UOM:</b>		ft			
<b><u>Draw Down &amp; Recovery</u></b>					
<b>Pump Test Detail ID:</b>		934389405			
<b>Test Type:</b>		Recovery			
<b>Test Duration:</b>		30			
<b>Test Level:</b>		79.0			
<b>Test Level UOM:</b>		ft			
<b><u>Draw Down &amp; Recovery</u></b>					
<b>Pump Test Detail ID:</b>		934658580			
<b>Test Type:</b>		Recovery			
<b>Test Duration:</b>		45			
<b>Test Level:</b>		79.0			
<b>Test Level UOM:</b>		ft			
<b><u>Draw Down &amp; Recovery</u></b>					
<b>Pump Test Detail ID:</b>		934907105			
<b>Test Type:</b>		Recovery			
<b>Test Duration:</b>		60			
<b>Test Level:</b>		79.0			
<b>Test Level UOM:</b>		ft			
<b><u>Water Details</u></b>					
<b>Water ID:</b>		933488801			
<b>Layer:</b>		1			
<b>Kind Code:</b>		1			
<b>Kind:</b>		FRESH			
<b>Water Found Depth:</b>		176.0			
<b>Water Found Depth UOM:</b>		ft			

<a href="#"><u>25</u></a>	1 of 1	WSW/126.0	86.0 / 1.45	1154-1208 Old Montreal Rd Ottawa ON	EHS
<b>Order No:</b>	20160711137			<b>Nearest Intersection:</b>	
<b>Status:</b>	C			<b>Municipality:</b>	
<b>Report Type:</b>	Custom Report			<b>Client Prov/State:</b>	ON
<b>Report Date:</b>	18-JUL-16			<b>Search Radius (km):</b>	.25
<b>Date Received:</b>	11-JUL-16			<b>X:</b>	-75.46618
<b>Previous Site Name:</b>				<b>Y:</b>	45.494271
<b>Lot/Building Size:</b>					
<b>Additional Info Ordered:</b>					

<a href="#"><u>26</u></a>	1 of 1	W/128.2	84.6 / 0.06	lot 27 con 1 ON	WWIS
<b>Well ID:</b>	1512408			<b>Data Entry Status:</b>	
<b>Construction Date:</b>				<b>Data Src:</b>	1
<b>Primary Water Use:</b>	Domestic			<b>Date Received:</b>	4/24/1973

Map Key	Number of Records	Direction/ Distance (m)	Elev/Diff (m)	Site	DB
<b>Sec. Water Use:</b>	0			<b>Selected Flag:</b>	True
<b>Final Well Status:</b>	Water Supply			<b>Abandonment Rec:</b>	
<b>Water Type:</b>				<b>Contractor:</b>	1504
<b>Casing Material:</b>				<b>Form Version:</b>	1
<b>Audit No:</b>				<b>Owner:</b>	
<b>Tag:</b>				<b>Street Name:</b>	
<b>Construction Method:</b>				<b>County:</b>	OTTAWA
<b>Elevation (m):</b>				<b>Municipality:</b>	CUMBERLAND TOWNSHIP
<b>Elevation Reliability:</b>				<b>Site Info:</b>	
<b>Depth to Bedrock:</b>				<b>Lot:</b>	027
<b>Well Depth:</b>				<b>Concession:</b>	01
<b>Overburden/Bedrock:</b>				<b>Concession Name:</b>	OF
<b>Pump Rate:</b>				<b>Easting NAD83:</b>	
<b>Static Water Level:</b>				<b>Northing NAD83:</b>	
<b>Flowing (Y/N):</b>				<b>Zone:</b>	
<b>Flow Rate:</b>				<b>UTM Reliability:</b>	
<b>Clear/Cloudy:</b>					

**PDF URL (Map):** [https://d2khazk8e83rdv.cloudfront.net/moe\\_mapping/downloads/2Water/Wells\\_pdfs/151\1512408.pdf](https://d2khazk8e83rdv.cloudfront.net/moe_mapping/downloads/2Water/Wells_pdfs/151\1512408.pdf)

**Additional Detail(s) (Map)**

**Well Completed Date:** 1972/07/18  
**Year Completed:** 1972  
**Depth (m):** 25.908  
**Latitude:** 45.4948658530828  
**Longitude:** -75.4666246787785  
**Path:** 151\1512408.pdf

**Bore Hole Information**

<b>Bore Hole ID:</b>	10034399	<b>Elevation:</b>	80.668151
<b>DP2BR:</b>	70.00	<b>Elevrc:</b>	
<b>Spatial Status:</b>		<b>Zone:</b>	18
<b>Code OB:</b>	r	<b>East83:</b>	463540.80
<b>Code OB Desc:</b>	Bedrock	<b>North83:</b>	5038032.00
<b>Open Hole:</b>		<b>Org CS:</b>	
<b>Cluster Kind:</b>		<b>UTMRC:</b>	4
<b>Date Completed:</b>	18-Jul-1972 00:00:00	<b>UTMRC Desc:</b>	margin of error : 30 m - 100 m
<b>Remarks:</b>		<b>Location Method:</b>	p4
<b>Elevrc Desc:</b>			
<b>Location Source Date:</b>			
<b>Improvement Location Source:</b>			
<b>Improvement Location Method:</b>			
<b>Source Revision Comment:</b>			
<b>Supplier Comment:</b>			

**Overburden and Bedrock**

**Materials Interval**

**Formation ID:** 931020545  
**Layer:** 2  
**Color:** 3  
**General Color:** BLUE  
**Mat1:** 05  
**Most Common Material:** CLAY  
**Mat2:**  
**Mat2 Desc:**  
**Mat3:**  
**Mat3 Desc:**  
**Formation Top Depth:** 20.0  
**Formation End Depth:** 60.0  
**Formation End Depth UOM:** ft

<b>Map Key</b>	<b>Number of Records</b>	<b>Direction/ Distance (m)</b>	<b>Elev/Diff (m)</b>	<b>Site</b>	<b>DB</b>
----------------	--------------------------	------------------------------------	--------------------------	-------------	-----------

**Overburden and Bedrock  
Materials Interval**

**Formation ID:** 931020546  
**Layer:** 3  
**Color:** 8  
**General Color:** BLACK  
**Mat1:** 11  
**Most Common Material:** GRAVEL  
**Mat2:**  
**Mat2 Desc:**  
**Mat3:**  
**Mat3 Desc:**  
**Formation Top Depth:** 60.0  
**Formation End Depth:** 70.0  
**Formation End Depth UOM:** ft

**Overburden and Bedrock  
Materials Interval**

**Formation ID:** 931020544  
**Layer:** 1  
**Color:** 7  
**General Color:** RED  
**Mat1:** 05  
**Most Common Material:** CLAY  
**Mat2:**  
**Mat2 Desc:**  
**Mat3:**  
**Mat3 Desc:**  
**Formation Top Depth:** 0.0  
**Formation End Depth:** 20.0  
**Formation End Depth UOM:** ft

**Overburden and Bedrock  
Materials Interval**

**Formation ID:** 931020547  
**Layer:** 4  
**Color:** 2  
**General Color:** GREY  
**Mat1:** 15  
**Most Common Material:** LIMESTONE  
**Mat2:**  
**Mat2 Desc:**  
**Mat3:**  
**Mat3 Desc:**  
**Formation Top Depth:** 70.0  
**Formation End Depth:** 85.0  
**Formation End Depth UOM:** ft

**Method of Construction & Well  
Use**

**Method Construction ID:** 961512408  
**Method Construction Code:** 1  
**Method Construction:** Cable Tool  
**Other Method Construction:**

**Pipe Information**

<b>Map Key</b>	<b>Number of Records</b>	<b>Direction/ Distance (m)</b>	<b>Elev/Diff (m)</b>	<b>Site</b>	<b>DB</b>
<b>Pipe ID:</b>		10582969			
<b>Casing No:</b>		1			
<b>Comment:</b>					
<b>Alt Name:</b>					
<b><u>Construction Record - Casing</u></b>					
<b>Casing ID:</b>		930060968			
<b>Layer:</b>		1			
<b>Material:</b>		1			
<b>Open Hole or Material:</b>		STEEL			
<b>Depth From:</b>					
<b>Depth To:</b>		70			
<b>Casing Diameter:</b>		6			
<b>Casing Diameter UOM:</b>		inch			
<b>Casing Depth UOM:</b>		ft			
<b><u>Construction Record - Casing</u></b>					
<b>Casing ID:</b>		930060969			
<b>Layer:</b>		2			
<b>Material:</b>		4			
<b>Open Hole or Material:</b>		OPEN HOLE			
<b>Depth From:</b>					
<b>Depth To:</b>		85			
<b>Casing Diameter:</b>					
<b>Casing Diameter UOM:</b>		inch			
<b>Casing Depth UOM:</b>		ft			
<b><u>Results of Well Yield Testing</u></b>					
<b>Pump Test ID:</b>		991512408			
<b>Pump Set At:</b>					
<b>Static Level:</b>		50.0			
<b>Final Level After Pumping:</b>		65.0			
<b>Recommended Pump Depth:</b>		80.0			
<b>Pumping Rate:</b>		7.0			
<b>Flowing Rate:</b>					
<b>Recommended Pump Rate:</b>		4.0			
<b>Levels UOM:</b>		ft			
<b>Rate UOM:</b>		GPM			
<b>Water State After Test Code:</b>		2			
<b>Water State After Test:</b>		CLOUDY			
<b>Pumping Test Method:</b>		2			
<b>Pumping Duration HR:</b>		2			
<b>Pumping Duration MIN:</b>		0			
<b>Flowing:</b>		No			
<b><u>Draw Down &amp; Recovery</u></b>					
<b>Pump Test Detail ID:</b>		934895926			
<b>Test Type:</b>		Draw Down			
<b>Test Duration:</b>		60			
<b>Test Level:</b>		65.0			
<b>Test Level UOM:</b>		ft			
<b><u>Draw Down &amp; Recovery</u></b>					
<b>Pump Test Detail ID:</b>		934098051			
<b>Test Type:</b>		Draw Down			
<b>Test Duration:</b>		15			
<b>Test Level:</b>		60.0			

Map Key	Number of Records	Direction/ Distance (m)	Elev/Diff (m)	Site	DB
<b>Test Level UOM:</b>		ft			
<b><u>Draw Down &amp; Recovery</u></b>					
<b>Pump Test Detail ID:</b>		934377445			
<b>Test Type:</b>		Draw Down			
<b>Test Duration:</b>		30			
<b>Test Level:</b>		65.0			
<b>Test Level UOM:</b>		ft			
<b><u>Draw Down &amp; Recovery</u></b>					
<b>Pump Test Detail ID:</b>		934647770			
<b>Test Type:</b>		Draw Down			
<b>Test Duration:</b>		45			
<b>Test Level:</b>		65.0			
<b>Test Level UOM:</b>		ft			
<b><u>Water Details</u></b>					
<b>Water ID:</b>		933467864			
<b>Layer:</b>		1			
<b>Kind Code:</b>		1			
<b>Kind:</b>		FRESH			
<b>Water Found Depth:</b>		85.0			
<b>Water Found Depth UOM:</b>		ft			

<a href="#">27</a>	1 of 1	NNE/129.4	88.0 / 3.47	lot 24 con 1 ON	WWIS
<b>Well ID:</b>		1513109		<b>Data Entry Status:</b>	
<b>Construction Date:</b>				<b>Data Src:</b> 1	
<b>Primary Water Use:</b>		Domestic		<b>Date Received:</b> 4/3/1952	
<b>Sec. Water Use:</b>		0		<b>Selected Flag:</b> True	
<b>Final Well Status:</b>		Water Supply		<b>Abandonment Rec:</b>	
<b>Water Type:</b>				<b>Contractor:</b> 3725	
<b>Casing Material:</b>				<b>Form Version:</b> 1	
<b>Audit No:</b>				<b>Owner:</b>	
<b>Tag:</b>				<b>Street Name:</b>	
<b>Construction Method:</b>				<b>County:</b> OTTAWA	
<b>Elevation (m):</b>				<b>Municipality:</b> CUMBERLAND TOWNSHIP	
<b>Elevation Reliability:</b>				<b>Site Info:</b>	
<b>Depth to Bedrock:</b>				<b>Lot:</b> 024	
<b>Well Depth:</b>				<b>Concession:</b> 01	
<b>Overburden/Bedrock:</b>				<b>Concession Name:</b> OF	
<b>Pump Rate:</b>				<b>Easting NAD83:</b>	
<b>Static Water Level:</b>				<b>Northing NAD83:</b>	
<b>Flowing (Y/N):</b>				<b>Zone:</b>	
<b>Flow Rate:</b>				<b>UTM Reliability:</b>	
<b>Clear/Cloudy:</b>					

**PDF URL (Map):** [https://d2khazk8e83rdv.cloudfront.net/moe\\_mapping/downloads/2Water/Wells\\_pdfs/151\1513109.pdf](https://d2khazk8e83rdv.cloudfront.net/moe_mapping/downloads/2Water/Wells_pdfs/151\1513109.pdf)

**Additional Detail(s) (Map)**

**Well Completed Date:** 1952/02/12  
**Year Completed:** 1952  
**Depth (m):** 28.0416  
**Latitude:** 45.5040531056182  
**Longitude:** -75.4562040569203  
**Path:** 151\1513109.pdf

<b>Map Key</b>	<b>Number of Records</b>	<b>Direction/ Distance (m)</b>	<b>Elev/Diff (m)</b>	<b>Site</b>	<b>DB</b>
----------------	--------------------------	--------------------------------	----------------------	-------------	-----------

**Bore Hole Information**

<b>Bore Hole ID:</b>	10035097	<b>Elevation:</b>	87.370666
<b>DP2BR:</b>	20.00	<b>Elevrc:</b>	
<b>Spatial Status:</b>		<b>Zone:</b>	18
<b>Code OB:</b>	r	<b>East83:</b>	464360.80
<b>Code OB Desc:</b>	Bedrock	<b>North83:</b>	5039048.00
<b>Open Hole:</b>		<b>Org CS:</b>	
<b>Cluster Kind:</b>		<b>UTMRC:</b>	9
<b>Date Completed:</b>	12-Feb-1952 00:00:00	<b>UTMRC Desc:</b>	unknown UTM
<b>Remarks:</b>		<b>Location Method:</b>	p9
<b>Elevrc Desc:</b>			
<b>Location Source Date:</b>			
<b>Improvement Location Source:</b>			
<b>Improvement Location Method:</b>			
<b>Source Revision Comment:</b>			
<b>Supplier Comment:</b>			

**Overburden and Bedrock**

**Materials Interval**

<b>Formation ID:</b>	931022442
<b>Layer:</b>	2
<b>Color:</b>	8
<b>General Color:</b>	BLACK
<b>Mat1:</b>	15
<b>Most Common Material:</b>	LIMESTONE
<b>Mat2:</b>	
<b>Mat2 Desc:</b>	
<b>Mat3:</b>	
<b>Mat3 Desc:</b>	
<b>Formation Top Depth:</b>	20.0
<b>Formation End Depth:</b>	92.0
<b>Formation End Depth UOM:</b>	ft

**Overburden and Bedrock**

**Materials Interval**

<b>Formation ID:</b>	931022441
<b>Layer:</b>	1
<b>Color:</b>	
<b>General Color:</b>	
<b>Mat1:</b>	14
<b>Most Common Material:</b>	HARDPAN
<b>Mat2:</b>	
<b>Mat2 Desc:</b>	
<b>Mat3:</b>	
<b>Mat3 Desc:</b>	
<b>Formation Top Depth:</b>	0.0
<b>Formation End Depth:</b>	20.0
<b>Formation End Depth UOM:</b>	ft

**Method of Construction & Well**

**Use**

<b>Method Construction ID:</b>	961513109
<b>Method Construction Code:</b>	1
<b>Method Construction:</b>	Cable Tool
<b>Other Method Construction:</b>	

**Pipe Information**



Map Key	Number of Records	Direction/ Distance (m)	Elev/Diff (m)	Site	DB
Pipe ID:		10583667			
Casing No:		1			
Comment:					
Alt Name:					
<b><u>Construction Record - Casing</u></b>					
Casing ID:		930062181			
Layer:		1			
Material:		1			
Open Hole or Material:		STEEL			
Depth From:					
Depth To:		20			
Casing Diameter:		4			
Casing Diameter UOM:		inch			
Casing Depth UOM:		ft			
<b><u>Construction Record - Casing</u></b>					
Casing ID:		930062182			
Layer:		2			
Material:		4			
Open Hole or Material:		OPEN HOLE			
Depth From:					
Depth To:		92			
Casing Diameter:		4			
Casing Diameter UOM:		inch			
Casing Depth UOM:		ft			
<b><u>Results of Well Yield Testing</u></b>					
Pump Test ID:		991513109			
Pump Set At:					
Static Level:		14.0			
Final Level After Pumping:		14.0			
Recommended Pump Depth:					
Pumping Rate:		3.0			
Flowing Rate:					
Recommended Pump Rate:					
Levels UOM:		ft			
Rate UOM:		GPM			
Water State After Test Code:		1			
Water State After Test:		CLEAR			
Pumping Test Method:		1			
Pumping Duration HR:		0			
Pumping Duration MIN:		30			
Flowing:		No			
<b><u>Water Details</u></b>					
Water ID:		933468610			
Layer:		1			
Kind Code:		1			
Kind:		FRESH			
Water Found Depth:		92.0			
Water Found Depth UOM:		ft			

<a href="#">28</a>	1 of 1	ESE/129.5	94.9 / 10.32	ON	BORE
Borehole ID:	616400			Inclin FLG:	No
OGF ID:	215517188			SP Status:	Initial Entry

Map Key	Number of Records	Direction/ Distance (m)	Elev/Diff (m)	Site	DB
<b>Status:</b>				<b>Surv Elev:</b>	No
<b>Type:</b>	Borehole			<b>Piezometer:</b>	No
<b>Use:</b>				<b>Primary Name:</b>	
<b>Completion Date:</b>	DEC-1960			<b>Municipality:</b>	
<b>Static Water Level:</b>				<b>Lot:</b>	
<b>Primary Water Use:</b>				<b>Township:</b>	
<b>Sec. Water Use:</b>				<b>Latitude DD:</b>	45.49439
<b>Total Depth m:</b>	-999			<b>Longitude DD:</b>	-75.451006
<b>Depth Ref:</b>	Ground Surface			<b>UTM Zone:</b>	18
<b>Depth Elev:</b>				<b>Easting:</b>	464761
<b>Drill Method:</b>				<b>Northing:</b>	5037972
<b>Orig Ground Elev m:</b>	94.5			<b>Location Accuracy:</b>	
<b>Elev Reliabil Note:</b>				<b>Accuracy:</b>	Not Applicable
<b>DEM Ground Elev m:</b>	94.9				
<b>Concession:</b>					
<b>Location D:</b>					
<b>Survey D:</b>					
<b>Comments:</b>					

### Borehole Geology Stratum

<b>Geology Stratum ID:</b>	218403837			<b>Mat Consistency:</b>	
<b>Top Depth:</b>	0			<b>Material Moisture:</b>	
<b>Bottom Depth:</b>	2.7			<b>Material Texture:</b>	
<b>Material Color:</b>				<b>Non Geo Mat Type:</b>	
<b>Material 1:</b>	Sand			<b>Geologic Formation:</b>	
<b>Material 2:</b>	Boulders			<b>Geologic Group:</b>	
<b>Material 3:</b>	Gravel			<b>Geologic Period:</b>	
<b>Material 4:</b>				<b>Depositional Gen:</b>	
<b>Gsc Material Description:</b>					
<b>Stratum Description:</b>	SAND.				
<b>Geology Stratum ID:</b>	218403838			<b>Mat Consistency:</b>	
<b>Top Depth:</b>	2.7			<b>Material Moisture:</b>	
<b>Bottom Depth:</b>				<b>Material Texture:</b>	
<b>Material Color:</b>	Grey			<b>Non Geo Mat Type:</b>	
<b>Material 1:</b>	Bedrock			<b>Geologic Formation:</b>	
<b>Material 2:</b>	Limestone			<b>Geologic Group:</b>	
<b>Material 3:</b>				<b>Geologic Period:</b>	
<b>Material 4:</b>				<b>Depositional Gen:</b>	
<b>Gsc Material Description:</b>					
<b>Stratum Description:</b>	BEDROCK. GREY. TY = 900. UNSPECIFIED. SEISMIC VELOCITY = 6600. BEDROCK. SEISMIC VELOCITY =				
	**Note: Many records provided by the department have a truncated [Stratum Description] field.				

### Source

<b>Source Type:</b>	Data Survey	<b>Source Appl:</b>	Spatial/Tabular
<b>Source Orig:</b>	Geological Survey of Canada	<b>Source Iden:</b>	1
<b>Source Date:</b>	1956-1972	<b>Scale or Res:</b>	Varies
<b>Confidence:</b>	M	<b>Horizontal:</b>	NAD27
<b>Observatio:</b>		<b>Verticalda:</b>	Mean Average Sea Level
<b>Source Name:</b>	Urban Geology Automated Information System (UGAIS)		
<b>Source Details:</b>	File: OTTAWA2.txt RecordID: 089080 NTS_Sheet: 31G06E		
<b>Confiden 1:</b>	Reliable information but incomplete.		

### Source List

<b>Source Identifier:</b>	1	<b>Horizontal Datum:</b>	NAD27
<b>Source Type:</b>	Data Survey	<b>Vertical Datum:</b>	Mean Average Sea Level
<b>Source Date:</b>	1956-1972	<b>Projection Name:</b>	Universal Transverse Mercator
<b>Scale or Resolution:</b>	Varies		
<b>Source Name:</b>	Urban Geology Automated Information System (UGAIS)		
<b>Source Originators:</b>	Geological Survey of Canada		

Map Key	Number of Records	Direction/ Distance (m)	Elev/Diff (m)	Site	DB
<a href="#">29</a>	1 of 1	W/134.6	73.6 / -10.95	ON	BORE
<b>Borehole ID:</b>	616403			<b>Inclin FLG:</b>	No
<b>OGF ID:</b>	215517191			<b>SP Status:</b>	Initial Entry
<b>Status:</b>				<b>Surv Elev:</b>	No
<b>Type:</b>	Borehole			<b>Piezometer:</b>	No
<b>Use:</b>				<b>Primary Name:</b>	
<b>Completion Date:</b>	SEP-1959			<b>Municipality:</b>	
<b>Static Water Level:</b>				<b>Lot:</b>	
<b>Primary Water Use:</b>				<b>Township:</b>	
<b>Sec. Water Use:</b>				<b>Latitude DD:</b>	45.495855
<b>Total Depth m:</b>	44.8			<b>Longitude DD:</b>	-75.467401
<b>Depth Ref:</b>	Ground Surface			<b>UTM Zone:</b>	18
<b>Depth Elev:</b>				<b>Easting:</b>	463481
<b>Drill Method:</b>				<b>Northing:</b>	5038142
<b>Orig Ground Elev m:</b>	74.7			<b>Location Accuracy:</b>	
<b>Elev Reliabil Note:</b>				<b>Accuracy:</b>	Not Applicable
<b>DEM Ground Elev m:</b>	71.4				
<b>Concession:</b>					
<b>Location D:</b>					
<b>Survey D:</b>					
<b>Comments:</b>					
<b><u>Borehole Geology Stratum</u></b>					
<b>Geology Stratum ID:</b>	218403844			<b>Mat Consistency:</b>	
<b>Top Depth:</b>	13.1			<b>Material Moisture:</b>	
<b>Bottom Depth:</b>	14			<b>Material Texture:</b>	
<b>Material Color:</b>				<b>Non Geo Mat Type:</b>	
<b>Material 1:</b>	Sand			<b>Geologic Formation:</b>	
<b>Material 2:</b>				<b>Geologic Group:</b>	
<b>Material 3:</b>				<b>Geologic Period:</b>	
<b>Material 4:</b>				<b>Depositional Gen:</b>	
<b>Gsc Material Description:</b>					
<b>Stratum Description:</b>	SAND.				
<b>Geology Stratum ID:</b>	218403846			<b>Mat Consistency:</b>	
<b>Top Depth:</b>	14.6			<b>Material Moisture:</b>	
<b>Bottom Depth:</b>	44.8			<b>Material Texture:</b>	
<b>Material Color:</b>				<b>Non Geo Mat Type:</b>	
<b>Material 1:</b>	Limestone			<b>Geologic Formation:</b>	
<b>Material 2:</b>				<b>Geologic Group:</b>	
<b>Material 3:</b>				<b>Geologic Period:</b>	
<b>Material 4:</b>				<b>Depositional Gen:</b>	
<b>Gsc Material Description:</b>					
<b>Stratum Description:</b>	LIMESTONE. 001471ED. SEISMIC VELOCITY = 6600. BEDROCK. SEISMIC VELOCITY = 19000. K. DA **Note: Many records provided by the department have a truncated [Stratum Description] field.				
<b>Geology Stratum ID:</b>	218403843			<b>Mat Consistency:</b>	
<b>Top Depth:</b>	0			<b>Material Moisture:</b>	
<b>Bottom Depth:</b>	13.1			<b>Material Texture:</b>	
<b>Material Color:</b>				<b>Non Geo Mat Type:</b>	
<b>Material 1:</b>	Clay			<b>Geologic Formation:</b>	
<b>Material 2:</b>				<b>Geologic Group:</b>	
<b>Material 3:</b>				<b>Geologic Period:</b>	
<b>Material 4:</b>				<b>Depositional Gen:</b>	
<b>Gsc Material Description:</b>					
<b>Stratum Description:</b>	CLAY.				
<b>Geology Stratum ID:</b>	218403845			<b>Mat Consistency:</b>	
<b>Top Depth:</b>	14			<b>Material Moisture:</b>	
<b>Bottom Depth:</b>	14.6			<b>Material Texture:</b>	

Map Key	Number of Records	Direction/ Distance (m)	Elev/Diff (m)	Site	DB
<b>Material Color:</b>				<b>Non Geo Mat Type:</b>	
<b>Material 1:</b>	Gravel			<b>Geologic Formation:</b>	
<b>Material 2:</b>				<b>Geologic Group:</b>	
<b>Material 3:</b>				<b>Geologic Period:</b>	
<b>Material 4:</b>				<b>Depositional Gen:</b>	
<b>Gsc Material Description:</b>					
<b>Stratum Description:</b>		GRAVEL.			
<b>Source</b>					
<b>Source Type:</b>	Data Survey			<b>Source Appl:</b>	Spatial/Tabular
<b>Source Orig:</b>	Geological Survey of Canada			<b>Source Ident:</b>	1
<b>Source Date:</b>	1956-1972			<b>Scale or Res:</b>	Varies
<b>Confidence:</b>				<b>Horizontal:</b>	NAD27
<b>Observatio:</b>				<b>Verticalda:</b>	Mean Average Sea Level
<b>Source Name:</b>	Urban Geology Automated Information System (UGAIS)				
<b>Source Details:</b>	File: OTTAWA2.txt RecordID: 08911 NTS_Sheet:				
<b>Confiden 1:</b>					
<b>Source List</b>					
<b>Source Identifier:</b>	1			<b>Horizontal Datum:</b>	NAD27
<b>Source Type:</b>	Data Survey			<b>Vertical Datum:</b>	Mean Average Sea Level
<b>Source Date:</b>	1956-1972			<b>Projection Name:</b>	Universal Transverse Mercator
<b>Scale or Resolution:</b>	Varies				
<b>Source Name:</b>	Urban Geology Automated Information System (UGAIS)				
<b>Source Originators:</b>	Geological Survey of Canada				
<b>30</b>	1 of 1	<b>W/134.7</b>	<b>73.6 / -10.95</b>	<b>lot 27 con 1 ON</b>	<b>WWIS</b>
<b>Well ID:</b>	1513130			<b>Data Entry Status:</b>	
<b>Construction Date:</b>				<b>Data Src:</b>	1
<b>Primary Water Use:</b>	Domestic			<b>Date Received:</b>	1/19/1960
<b>Sec. Water Use:</b>	0			<b>Selected Flag:</b>	True
<b>Final Well Status:</b>	Water Supply			<b>Abandonment Rec:</b>	
<b>Water Type:</b>				<b>Contractor:</b>	1504
<b>Casing Material:</b>				<b>Form Version:</b>	1
<b>Audit No:</b>				<b>Owner:</b>	
<b>Tag:</b>				<b>Street Name:</b>	
<b>Construction Method:</b>				<b>County:</b>	OTTAWA
<b>Elevation (m):</b>				<b>Municipality:</b>	CUMBERLAND TOWNSHIP
<b>Elevation Reliability:</b>				<b>Site Info:</b>	
<b>Depth to Bedrock:</b>				<b>Lot:</b>	027
<b>Well Depth:</b>				<b>Concession:</b>	01
<b>Overburden/Bedrock:</b>				<b>Concession Name:</b>	OF
<b>Pump Rate:</b>				<b>Easting NAD83:</b>	
<b>Static Water Level:</b>				<b>Northing NAD83:</b>	
<b>Flowing (Y/N):</b>				<b>Zone:</b>	
<b>Flow Rate:</b>				<b>UTM Reliability:</b>	
<b>Clear/Cloudy:</b>					
<b>PDF URL (Map):</b>	<a href="https://d2khazk8e83rdv.cloudfront.net/moe_mapping/downloads/2Water/Wells_pdfs/151\1513130.pdf">https://d2khazk8e83rdv.cloudfront.net/moe_mapping/downloads/2Water/Wells_pdfs/151\1513130.pdf</a>				
<b>Additional Detail(s) (Map)</b>					
<b>Well Completed Date:</b>	1959/09/15				
<b>Year Completed:</b>	1959				
<b>Depth (m):</b>	44.8056				
<b>Latitude:</b>	45.495852806392				
<b>Longitude:</b>	-75.4674007564499				
<b>Path:</b>	151\1513130.pdf				

Map Key	Number of Records	Direction/ Distance (m)	Elev/Diff (m)	Site	DB
---------	-------------------	----------------------------	------------------	------	----

**Bore Hole Information**

<b>Bore Hole ID:</b>	10035118	<b>Elevation:</b>	71.380737
<b>DP2BR:</b>	48.00	<b>Elevrc:</b>	
<b>Spatial Status:</b>		<b>Zone:</b>	18
<b>Code OB:</b>	r	<b>East83:</b>	463480.80
<b>Code OB Desc:</b>	Bedrock	<b>North83:</b>	5038142.00
<b>Open Hole:</b>		<b>Org CS:</b>	
<b>Cluster Kind:</b>		<b>UTMRC:</b>	9
<b>Date Completed:</b>	15-Sep-1959 00:00:00	<b>UTMRC Desc:</b>	unknown UTM
<b>Remarks:</b>		<b>Location Method:</b>	p9
<b>Elevrc Desc:</b>			
<b>Location Source Date:</b>			
<b>Improvement Location Source:</b>			
<b>Improvement Location Method:</b>			
<b>Source Revision Comment:</b>			
<b>Supplier Comment:</b>			

**Overburden and Bedrock**

**Materials Interval**

<b>Formation ID:</b>	931022490
<b>Layer:</b>	3
<b>Color:</b>	
<b>General Color:</b>	
<b>Mat1:</b>	11
<b>Most Common Material:</b>	GRAVEL
<b>Mat2:</b>	
<b>Mat2 Desc:</b>	
<b>Mat3:</b>	
<b>Mat3 Desc:</b>	
<b>Formation Top Depth:</b>	46.0
<b>Formation End Depth:</b>	48.0
<b>Formation End Depth UOM:</b>	ft

**Overburden and Bedrock**

**Materials Interval**

<b>Formation ID:</b>	931022489
<b>Layer:</b>	2
<b>Color:</b>	
<b>General Color:</b>	
<b>Mat1:</b>	09
<b>Most Common Material:</b>	MEDIUM SAND
<b>Mat2:</b>	
<b>Mat2 Desc:</b>	
<b>Mat3:</b>	
<b>Mat3 Desc:</b>	
<b>Formation Top Depth:</b>	43.0
<b>Formation End Depth:</b>	46.0
<b>Formation End Depth UOM:</b>	ft

**Overburden and Bedrock**

**Materials Interval**

<b>Formation ID:</b>	931022491
<b>Layer:</b>	4
<b>Color:</b>	
<b>General Color:</b>	
<b>Mat1:</b>	15
<b>Most Common Material:</b>	LIMESTONE

<b>Map Key</b>	<b>Number of Records</b>	<b>Direction/ Distance (m)</b>	<b>Elev/Diff (m)</b>	<b>Site</b>	<b>DB</b>
<b>Mat2:</b>					
<b>Mat2 Desc:</b>					
<b>Mat3:</b>					
<b>Mat3 Desc:</b>					
<b>Formation Top Depth:</b>		48.0			
<b>Formation End Depth:</b>		147.0			
<b>Formation End Depth UOM:</b>		ft			
<b><u>Overburden and Bedrock</u></b>					
<b><u>Materials Interval</u></b>					
<b>Formation ID:</b>		931022488			
<b>Layer:</b>		1			
<b>Color:</b>					
<b>General Color:</b>					
<b>Mat1:</b>		05			
<b>Most Common Material:</b>		CLAY			
<b>Mat2:</b>					
<b>Mat2 Desc:</b>					
<b>Mat3:</b>					
<b>Mat3 Desc:</b>					
<b>Formation Top Depth:</b>		0.0			
<b>Formation End Depth:</b>		43.0			
<b>Formation End Depth UOM:</b>		ft			
<b><u>Method of Construction &amp; Well Use</u></b>					
<b>Method Construction ID:</b>		961513130			
<b>Method Construction Code:</b>		7			
<b>Method Construction:</b>		Diamond			
<b>Other Method Construction:</b>					
<b><u>Pipe Information</u></b>					
<b>Pipe ID:</b>		10583688			
<b>Casing No:</b>		1			
<b>Comment:</b>					
<b>Alt Name:</b>					
<b><u>Construction Record - Casing</u></b>					
<b>Casing ID:</b>		930062221			
<b>Layer:</b>		1			
<b>Material:</b>		1			
<b>Open Hole or Material:</b>		STEEL			
<b>Depth From:</b>					
<b>Depth To:</b>		49			
<b>Casing Diameter:</b>		2			
<b>Casing Diameter UOM:</b>		inch			
<b>Casing Depth UOM:</b>		ft			
<b><u>Construction Record - Casing</u></b>					
<b>Casing ID:</b>		930062222			
<b>Layer:</b>		2			
<b>Material:</b>		4			
<b>Open Hole or Material:</b>		OPEN HOLE			
<b>Depth From:</b>					
<b>Depth To:</b>		147			
<b>Casing Diameter:</b>		2			
<b>Casing Diameter UOM:</b>		inch			

Map Key	Number of Records	Direction/ Distance (m)	Elev/Diff (m)	Site	DB
Casing Depth UOM:		ft			
<b><u>Results of Well Yield Testing</u></b>					
Pump Test ID:	991513130				
Pump Set At:					
Static Level:	71.0				
Final Level After Pumping:	90.0				
Recommended Pump Depth:	80.0				
Pumping Rate:	9.0				
Flowing Rate:					
Recommended Pump Rate:	7.0				
Levels UOM:	ft				
Rate UOM:	GPM				
Water State After Test Code:	1				
Water State After Test:	CLEAR				
Pumping Test Method:	1				
Pumping Duration HR:	2				
Pumping Duration MIN:	0				
Flowing:	No				
<b><u>Water Details</u></b>					
Water ID:	933468631				
Layer:	1				
Kind Code:	1				
Kind:	FRESH				
Water Found Depth:	147.0				
Water Found Depth UOM:	ft				

<a href="#">31</a>	1 of 1	N/135.0	85.3 / 0.78	ON	BORE
Borehole ID:	616424	Inclin FLG:	No		
OGF ID:	215517211	SP Status:	Initial Entry		
Status:		Surv Elev:	No		
Type:	Borehole	Piezometer:	No		
Use:		Primary Name:			
Completion Date:	MAY-1970	Municipality:			
Static Water Level:		Lot:			
Primary Water Use:		Township:			
Sec. Water Use:		Latitude DD:	45.503815		
Total Depth m:	25.9	Longitude DD:	-75.457866		
Depth Ref:	Ground Surface	UTM Zone:	18		
Depth Elev:		Easting:	464231		
Drill Method:		Northing:	5039022		
Orig Ground Elev m:	83.8	Location Accuracy:			
Elev Reliabil Note:		Accuracy:	Not Applicable		
DEM Ground Elev m:	85				
Concession:					
Location D:					
Survey D:					
Comments:					

**Borehole Geology Stratum**

Geology Stratum ID:	218403889	Mat Consistency:	
Top Depth:	0	Material Moisture:	
Bottom Depth:	2.4	Material Texture:	
Material Color:	Grey	Non Geo Mat Type:	
Material 1:	Clay	Geologic Formation:	
Material 2:		Geologic Group:	



Map Key	Number of Records	Direction/ Distance (m)	Elev/Diff (m)	Site	DB
<b>Material 3:</b> <b>Material 4:</b> <b>Gsc Material Description:</b> <b>Stratum Description:</b>		CLAY. GREY.		<b>Geologic Period:</b> <b>Depositional Gen:</b>	
<b>Geology Stratum ID:</b> 218403890 <b>Top Depth:</b> 2.4 <b>Bottom Depth:</b> 3.7 <b>Material Color:</b> Black <b>Material 1:</b> Muck <b>Material 2:</b> <b>Material 3:</b> <b>Material 4:</b> <b>Gsc Material Description:</b> <b>Stratum Description:</b>		MUCK. BLACK.		<b>Mat Consistency:</b> <b>Material Moisture:</b> <b>Material Texture:</b> <b>Non Geo Mat Type:</b> <b>Geologic Formation:</b> <b>Geologic Group:</b> <b>Geologic Period:</b> <b>Depositional Gen:</b>	muck
<b>Geology Stratum ID:</b> 218403891 <b>Top Depth:</b> 3.7 <b>Bottom Depth:</b> 21.3 <b>Material Color:</b> Blue <b>Material 1:</b> Clay <b>Material 2:</b> Boulders <b>Material 3:</b> <b>Material 4:</b> <b>Gsc Material Description:</b> <b>Stratum Description:</b>		CLAY. BLUE.		<b>Mat Consistency:</b> <b>Material Moisture:</b> <b>Material Texture:</b> <b>Non Geo Mat Type:</b> <b>Geologic Formation:</b> <b>Geologic Group:</b> <b>Geologic Period:</b> <b>Depositional Gen:</b>	
<b>Geology Stratum ID:</b> 218403892 <b>Top Depth:</b> 21.3 <b>Bottom Depth:</b> 25.9 <b>Material Color:</b> Dark <b>Material 1:</b> Limestone <b>Material 2:</b> <b>Material 3:</b> <b>Material 4:</b> <b>Gsc Material Description:</b> <b>Stratum Description:</b>		LIMESTONE. GREY. 00085= 6600. BEDROCK. SEISMIC VELOCITY = 19000. K. DARK,GREY,SOUND. 0		<b>Mat Consistency:</b> <b>Material Moisture:</b> <b>Material Texture:</b> <b>Non Geo Mat Type:</b> <b>Geologic Formation:</b> <b>Geologic Group:</b> <b>Geologic Period:</b> <b>Depositional Gen:</b>	**Note: Many records provided by the department have a truncated [Stratum Description] field.
<b>Source</b>					
<b>Source Type:</b> <b>Source Orig:</b> <b>Source Date:</b> <b>Confidence:</b> <b>Observatio:</b> <b>Source Name:</b> <b>Source Details:</b> <b>Confiden 1:</b>		Data Survey Geological Survey of Canada 1956-1972		<b>Source Appl:</b> <b>Source Iden:</b> <b>Scale or Res:</b> <b>Horizontal:</b> <b>Verticalda:</b>	Spatial/Tabular 1 Varies NAD27 Mean Average Sea Level
<b>Source Name:</b> <b>Source Originators:</b>		Urban Geology Automated Information System (UGAIS) File: OTTAWA2.txt RecordID: 08932 NTS_Sheet:			
<b>Source List</b>					
<b>Source Identifier:</b> <b>Source Type:</b> <b>Source Date:</b> <b>Scale or Resolution:</b> <b>Source Name:</b> <b>Source Originators:</b>		1 Data Survey 1956-1972 Varies Urban Geology Automated Information System (UGAIS) Geological Survey of Canada		<b>Horizontal Datum:</b> <b>Vertical Datum:</b> <b>Projection Name:</b>	NAD27 Mean Average Sea Level Universal Transverse Mercator

32

1 of 1

N/135.7

85.3 / 0.78

lot 25 con 1  
ON

WWIS

Well ID: 1513128

Data Entry Status:

Map Key	Number of Records	Direction/ Distance (m)	Elev/Diff (m)	Site	DB
<b>Construction Date:</b>				<b>Data Src:</b>	1
<b>Primary Water Use:</b>	Domestic			<b>Date Received:</b>	2/23/1971
<b>Sec. Water Use:</b>	0			<b>Selected Flag:</b>	True
<b>Final Well Status:</b>	Water Supply			<b>Abandonment Rec:</b>	
<b>Water Type:</b>				<b>Contractor:</b>	1504
<b>Casing Material:</b>				<b>Form Version:</b>	1
<b>Audit No:</b>				<b>Owner:</b>	
<b>Tag:</b>				<b>Street Name:</b>	
<b>Construction Method:</b>				<b>County:</b>	OTTAWA
<b>Elevation (m):</b>				<b>Municipality:</b>	CUMBERLAND TOWNSHIP
<b>Elevation Reliability:</b>				<b>Site Info:</b>	
<b>Depth to Bedrock:</b>				<b>Lot:</b>	025
<b>Well Depth:</b>				<b>Concession:</b>	01
<b>Overburden/Bedrock:</b>				<b>Concession Name:</b>	OF
<b>Pump Rate:</b>				<b>Easting NAD83:</b>	
<b>Static Water Level:</b>				<b>Northing NAD83:</b>	
<b>Flowing (Y/N):</b>				<b>Zone:</b>	
<b>Flow Rate:</b>				<b>UTM Reliability:</b>	
<b>Clear/Cloudy:</b>					

**PDF URL (Map):** [https://d2khazk8e83rdv.cloudfront.net/moe\\_mapping/downloads/2Water/Wells\\_pdfs/151\1513128.pdf](https://d2khazk8e83rdv.cloudfront.net/moe_mapping/downloads/2Water/Wells_pdfs/151\1513128.pdf)

**Additional Detail(s) (Map)**

**Well Completed Date:** 1970/05/04  
**Year Completed:** 1970  
**Depth (m):** 25.908  
**Latitude:** 45.5038214267007  
**Longitude:** -75.4578662607235  
**Path:** 151\1513128.pdf

**Bore Hole Information**

<b>Bore Hole ID:</b>	10035116	<b>Elevation:</b>	84.937629
<b>DP2BR:</b>	70.00	<b>Elevrc:</b>	
<b>Spatial Status:</b>		<b>Zone:</b>	18
<b>Code OB:</b>	r	<b>East83:</b>	464230.80
<b>Code OB Desc:</b>	Bedrock	<b>North83:</b>	5039023.00
<b>Open Hole:</b>		<b>Org CS:</b>	
<b>Cluster Kind:</b>		<b>UTMRC:</b>	4
<b>Date Completed:</b>	04-May-1970 00:00:00	<b>UTMRC Desc:</b>	margin of error : 30 m - 100 m
<b>Remarks:</b>		<b>Location Method:</b>	p4
<b>Elevrc Desc:</b>			
<b>Location Source Date:</b>			
<b>Improvement Location Source:</b>			
<b>Improvement Location Method:</b>			
<b>Source Revision Comment:</b>			
<b>Supplier Comment:</b>			

**Overburden and Bedrock**

**Materials Interval**

**Formation ID:** 931022483  
**Layer:** 2  
**Color:** 8  
**General Color:** BLACK  
**Mat1:** 03  
**Most Common Material:** MUCK  
**Mat2:**  
**Mat2 Desc:**  
**Mat3:**  
**Mat3 Desc:**  
**Formation Top Depth:** 8.0

<b>Map Key</b>	<b>Number of Records</b>	<b>Direction/ Distance (m)</b>	<b>Elev/Diff (m)</b>	<b>Site</b>	<b>DB</b>
<b>Formation End Depth:</b>			12.0		
<b>Formation End Depth UOM:</b>			ft		
<b><u>Overburden and Bedrock Materials Interval</u></b>					
<b>Formation ID:</b>			931022484		
<b>Layer:</b>			3		
<b>Color:</b>			3		
<b>General Color:</b>			BLUE		
<b>Mat1:</b>			05		
<b>Most Common Material:</b>			CLAY		
<b>Mat2:</b>			13		
<b>Mat2 Desc:</b>			BOULDERS		
<b>Mat3:</b>					
<b>Mat3 Desc:</b>					
<b>Formation Top Depth:</b>			12.0		
<b>Formation End Depth:</b>			70.0		
<b>Formation End Depth UOM:</b>			ft		
<b><u>Overburden and Bedrock Materials Interval</u></b>					
<b>Formation ID:</b>			931022485		
<b>Layer:</b>			4		
<b>Color:</b>			2		
<b>General Color:</b>			GREY		
<b>Mat1:</b>			15		
<b>Most Common Material:</b>			LIMESTONE		
<b>Mat2:</b>					
<b>Mat2 Desc:</b>					
<b>Mat3:</b>					
<b>Mat3 Desc:</b>					
<b>Formation Top Depth:</b>			70.0		
<b>Formation End Depth:</b>			85.0		
<b>Formation End Depth UOM:</b>			ft		
<b><u>Overburden and Bedrock Materials Interval</u></b>					
<b>Formation ID:</b>			931022482		
<b>Layer:</b>			1		
<b>Color:</b>			2		
<b>General Color:</b>			GREY		
<b>Mat1:</b>			05		
<b>Most Common Material:</b>			CLAY		
<b>Mat2:</b>					
<b>Mat2 Desc:</b>					
<b>Mat3:</b>					
<b>Mat3 Desc:</b>					
<b>Formation Top Depth:</b>			0.0		
<b>Formation End Depth:</b>			8.0		
<b>Formation End Depth UOM:</b>			ft		
<b><u>Method of Construction &amp; Well Use</u></b>					
<b>Method Construction ID:</b>			961513128		
<b>Method Construction Code:</b>			1		
<b>Method Construction:</b>			Cable Tool		
<b>Other Method Construction:</b>					

<b>Map Key</b>	<b>Number of Records</b>	<b>Direction/ Distance (m)</b>	<b>Elev/Diff (m)</b>	<b>Site</b>	<b>DB</b>
<b><u>Pipe Information</u></b>					
<b>Pipe ID:</b>		10583686			
<b>Casing No:</b>		1			
<b>Comment:</b>					
<b>Alt Name:</b>					
<b><u>Construction Record - Casing</u></b>					
<b>Casing ID:</b>		930062219			
<b>Layer:</b>		2			
<b>Material:</b>		4			
<b>Open Hole or Material:</b>		OPEN HOLE			
<b>Depth From:</b>					
<b>Depth To:</b>		85			
<b>Casing Diameter:</b>					
<b>Casing Diameter UOM:</b>		inch			
<b>Casing Depth UOM:</b>		ft			
<b><u>Construction Record - Casing</u></b>					
<b>Casing ID:</b>		930062218			
<b>Layer:</b>		1			
<b>Material:</b>		1			
<b>Open Hole or Material:</b>		STEEL			
<b>Depth From:</b>					
<b>Depth To:</b>		72			
<b>Casing Diameter:</b>		6			
<b>Casing Diameter UOM:</b>		inch			
<b>Casing Depth UOM:</b>		ft			
<b><u>Results of Well Yield Testing</u></b>					
<b>Pump Test ID:</b>		991513128			
<b>Pump Set At:</b>					
<b>Static Level:</b>		10.0			
<b>Final Level After Pumping:</b>		50.0			
<b>Recommended Pump Depth:</b>		70.0			
<b>Pumping Rate:</b>		6.0			
<b>Flowing Rate:</b>					
<b>Recommended Pump Rate:</b>		6.0			
<b>Levels UOM:</b>		ft			
<b>Rate UOM:</b>		GPM			
<b>Water State After Test Code:</b>		1			
<b>Water State After Test:</b>		CLEAR			
<b>Pumping Test Method:</b>		2			
<b>Pumping Duration HR:</b>		2			
<b>Pumping Duration MIN:</b>		0			
<b>Flowing:</b>		No			
<b><u>Draw Down &amp; Recovery</u></b>					
<b>Pump Test Detail ID:</b>		934378035			
<b>Test Type:</b>		Draw Down			
<b>Test Duration:</b>		30			
<b>Test Level:</b>		35.0			
<b>Test Level UOM:</b>		ft			
<b><u>Draw Down &amp; Recovery</u></b>					
<b>Pump Test Detail ID:</b>		934098922			
<b>Test Type:</b>		Draw Down			

Map Key	Number of Records	Direction/ Distance (m)	Elev/Diff (m)	Site	DB
<b>Test Duration:</b>		15			
<b>Test Level:</b>		25.0			
<b>Test Level UOM:</b>		ft			
<b><u>Draw Down &amp; Recovery</u></b>					
<b>Pump Test Detail ID:</b>		934896515			
<b>Test Type:</b>		Draw Down			
<b>Test Duration:</b>		60			
<b>Test Level:</b>		45.0			
<b>Test Level UOM:</b>		ft			
<b><u>Draw Down &amp; Recovery</u></b>					
<b>Pump Test Detail ID:</b>		934639033			
<b>Test Type:</b>		Draw Down			
<b>Test Duration:</b>		45			
<b>Test Level:</b>		45.0			
<b>Test Level UOM:</b>		ft			
<b><u>Water Details</u></b>					
<b>Water ID:</b>		933468629			
<b>Layer:</b>		1			
<b>Kind Code:</b>		1			
<b>Kind:</b>		FRESH			
<b>Water Found Depth:</b>		85.0			
<b>Water Found Depth UOM:</b>		ft			

<a href="#">33</a>	1 of 1	WNW/145.7	72.6 / -11.93	lot 27 con 1 ON	WWIS
<b>Well ID:</b>	1532616			<b>Data Entry Status:</b>	
<b>Construction Date:</b>				<b>Data Src:</b>	1
<b>Primary Water Use:</b>	Domestic			<b>Date Received:</b>	1/31/2002
<b>Sec. Water Use:</b>				<b>Selected Flag:</b>	True
<b>Final Well Status:</b>	Water Supply			<b>Abandonment Rec:</b>	
<b>Water Type:</b>				<b>Contractor:</b>	1517
<b>Casing Material:</b>				<b>Form Version:</b>	1
<b>Audit No:</b>	235687			<b>Owner:</b>	
<b>Tag:</b>				<b>Street Name:</b>	
<b>Construction Method:</b>				<b>County:</b>	OTTAWA
<b>Elevation (m):</b>				<b>Municipality:</b>	CUMBERLAND TOWNSHIP
<b>Elevation Reliability:</b>				<b>Site Info:</b>	
<b>Depth to Bedrock:</b>				<b>Lot:</b>	027
<b>Well Depth:</b>				<b>Concession:</b>	01
<b>Overburden/Bedrock:</b>				<b>Concession Name:</b>	OF
<b>Pump Rate:</b>				<b>Easting NAD83:</b>	
<b>Static Water Level:</b>				<b>Northing NAD83:</b>	
<b>Flowing (Y/N):</b>				<b>Zone:</b>	
<b>Flow Rate:</b>				<b>UTM Reliability:</b>	
<b>Clear/Cloudy:</b>					

**PDF URL (Map):** [https://d2khazk8e83rdv.cloudfront.net/moe\\_mapping/downloads/2Water/Wells\\_pdfs/153\1532616.pdf](https://d2khazk8e83rdv.cloudfront.net/moe_mapping/downloads/2Water/Wells_pdfs/153\1532616.pdf)

**Additional Detail(s) (Map)**

**Well Completed Date:** 2001/08/27  
**Year Completed:** 2001  
**Depth (m):** 38.4048  
**Latitude:** 45.4982130261681  
**Longitude:** -75.4669313500188

<b>Map Key</b>	<b>Number of Records</b>	<b>Direction/ Distance (m)</b>	<b>Elev/Diff (m)</b>	<b>Site</b>	<b>DB</b>
<b>Path:</b>		153\1532616.pdf			
<b><u>Bore Hole Information</u></b>					
<b>Bore Hole ID:</b>	10523745			<b>Elevation:</b>	72.263320
<b>DP2BR:</b>	0.00			<b>Elevrc:</b>	
<b>Spatial Status:</b>	Improved			<b>Zone:</b>	18
<b>Code OB:</b>	r			<b>East83:</b>	463519.00
<b>Code OB Desc:</b>	Bedrock			<b>North83:</b>	5038404.00
<b>Open Hole:</b>				<b>Org CS:</b>	N83
<b>Cluster Kind:</b>				<b>UTMRC:</b>	3
<b>Date Completed:</b>	27-Aug-2001 00:00:00			<b>UTMRC Desc:</b>	margin of error : 10 - 30 m
<b>Remarks:</b>				<b>Location Method:</b>	
<b>Elevrc Desc:</b>					
<b>Location Source Date:</b>					
<b>Improvement Location Source:</b>	1999-2004 MOE Water Well Data Improvement Project				
<b>Improvement Location Method:</b>	GIS10000				
<b>Source Revision Comment:</b>	Northing and/or Easting field has been changed. Reasonably sure well location matches sketch map (similar features). well only moved to given lot and con				
<b>Supplier Comment:</b>	Accuracy was not specified from source. Within 20m horizontal accuracy assumed as worst case using GIS at a scale of 1:10000.				
<b><u>Overburden and Bedrock</u></b>					
<b><u>Materials Interval</u></b>					
<b>Formation ID:</b>	932857286				
<b>Layer:</b>	1				
<b>Color:</b>					
<b>General Color:</b>					
<b>Mat1:</b>	17				
<b>Most Common Material:</b>	SHALE				
<b>Mat2:</b>					
<b>Mat2 Desc:</b>					
<b>Mat3:</b>					
<b>Mat3 Desc:</b>					
<b>Formation Top Depth:</b>	0.0				
<b>Formation End Depth:</b>	65.0				
<b>Formation End Depth UOM:</b>	ft				
<b><u>Overburden and Bedrock</u></b>					
<b><u>Materials Interval</u></b>					
<b>Formation ID:</b>	932857287				
<b>Layer:</b>	2				
<b>Color:</b>	2				
<b>General Color:</b>	GREY				
<b>Mat1:</b>	15				
<b>Most Common Material:</b>	LIMESTONE				
<b>Mat2:</b>					
<b>Mat2 Desc:</b>					
<b>Mat3:</b>					
<b>Mat3 Desc:</b>					
<b>Formation Top Depth:</b>	65.0				
<b>Formation End Depth:</b>	126.0				
<b>Formation End Depth UOM:</b>	ft				
<b><u>Method of Construction &amp; Well Use</u></b>					
<b>Method Construction ID:</b>	961532616				
<b>Method Construction Code:</b>	1				
<b>Method Construction:</b>	Cable Tool				

<b>Map Key</b>	<b>Number of Records</b>	<b>Direction/ Distance (m)</b>	<b>Elev/Diff (m)</b>	<b>Site</b>	<b>DB</b>
<b>Other Method Construction:</b>					
<b><u>Pipe Information</u></b>					
<b>Pipe ID:</b>		11072315			
<b>Casing No:</b>		1			
<b>Comment:</b>					
<b>Alt Name:</b>					
<b><u>Construction Record - Casing</u></b>					
<b>Casing ID:</b>		930095234			
<b>Layer:</b>		1			
<b>Material:</b>		4			
<b>Open Hole or Material:</b>		OPEN HOLE			
<b>Depth From:</b>					
<b>Depth To:</b>					
<b>Casing Diameter:</b>		4			
<b>Casing Diameter UOM:</b>		inch			
<b>Casing Depth UOM:</b>		ft			
<b><u>Results of Well Yield Testing</u></b>					
<b>Pump Test ID:</b>		991532616			
<b>Pump Set At:</b>					
<b>Static Level:</b>		28.0			
<b>Final Level After Pumping:</b>		30.0			
<b>Recommended Pump Depth:</b>		90.0			
<b>Pumping Rate:</b>		20.0			
<b>Flowing Rate:</b>					
<b>Recommended Pump Rate:</b>		20.0			
<b>Levels UOM:</b>		ft			
<b>Rate UOM:</b>		GPM			
<b>Water State After Test Code:</b>		2			
<b>Water State After Test:</b>		CLOUDY			
<b>Pumping Test Method:</b>		2			
<b>Pumping Duration HR:</b>		1			
<b>Pumping Duration MIN:</b>		0			
<b>Flowing:</b>		No			
<b><u>Draw Down &amp; Recovery</u></b>					
<b>Pump Test Detail ID:</b>		934918846			
<b>Test Type:</b>		Draw Down			
<b>Test Duration:</b>		60			
<b>Test Level:</b>		30.0			
<b>Test Level UOM:</b>		ft			
<b><u>Draw Down &amp; Recovery</u></b>					
<b>Pump Test Detail ID:</b>		934661545			
<b>Test Type:</b>		Draw Down			
<b>Test Duration:</b>		45			
<b>Test Level:</b>		30.0			
<b>Test Level UOM:</b>		ft			
<b><u>Draw Down &amp; Recovery</u></b>					
<b>Pump Test Detail ID:</b>		934117410			
<b>Test Type:</b>		Draw Down			
<b>Test Duration:</b>		15			



Map Key	Number of Records	Direction/ Distance (m)	Elev/Diff (m)	Site	DB
Test Level:		25.0			
Test Level UOM:		ft			
<b><u>Draw Down &amp; Recovery</u></b>					
Pump Test Detail ID:		934400465			
Test Type:		Draw Down			
Test Duration:		30			
Test Level:		28.0			
Test Level UOM:		ft			
<b><u>Water Details</u></b>					
Water ID:		934016261			
Layer:		1			
Kind Code:		1			
Kind:		FRESH			
Water Found Depth:		122.0			
Water Found Depth UOM:		ft			

<u>34</u>	1 of 1	ENE/149.9	89.3 / 4.76	lot 25 con 8 ON	WWIS
<b>Well ID:</b>	1527663				
<b>Construction Date:</b>				<b>Data Entry Status:</b>	
<b>Primary Water Use:</b>	Domestic			<b>Data Src:</b>	1
<b>Sec. Water Use:</b>				<b>Date Received:</b>	2/1/1994
<b>Final Well Status:</b>	Water Supply			<b>Selected Flag:</b>	True
<b>Water Type:</b>				<b>Abandonment Rec:</b>	
<b>Casing Material:</b>				<b>Contractor:</b>	1414
<b>Audit No:</b>	139136			<b>Form Version:</b>	1
<b>Tag:</b>				<b>Owner:</b>	
<b>Construction Method:</b>				<b>Street Name:</b>	
<b>Elevation (m):</b>				<b>County:</b>	OTTAWA
<b>Elevation Reliability:</b>				<b>Municipality:</b>	CUMBERLAND TOWNSHIP
<b>Depth to Bedrock:</b>				<b>Site Info:</b>	
<b>Well Depth:</b>				<b>Lot:</b>	025
<b>Overburden/Bedrock:</b>				<b>Concession:</b>	08
<b>Pump Rate:</b>				<b>Concession Name:</b>	CON
<b>Static Water Level:</b>				<b>Easting NAD83:</b>	
<b>Flowing (Y/N):</b>				<b>Northing NAD83:</b>	
<b>Flow Rate:</b>				<b>Zone:</b>	
<b>Clear/Cloudy:</b>				<b>UTM Reliability:</b>	

**PDF URL (Map):** [https://d2khazk8e83rdv.cloudfront.net/moe\\_mapping/downloads/2Water/Wells\\_pdfs/152\1527663.pdf](https://d2khazk8e83rdv.cloudfront.net/moe_mapping/downloads/2Water/Wells_pdfs/152\1527663.pdf)

**Additional Detail(s) (Map)**

**Well Completed Date:** 1993/12/02  
**Year Completed:** 1993  
**Depth (m):** 54.864  
**Latitude:** 45.4990850954425  
**Longitude:** -75.4515177153941  
**Path:** 152\1527663.pdf

**Bore Hole Information**

<b>Bore Hole ID:</b>	10049290	<b>Elevation:</b>	89.593101
<b>DP2BR:</b>	12.00	<b>Elelvc:</b>	
<b>Spatial Status:</b>		<b>Zone:</b>	18
<b>Code OB:</b>	r	<b>East83:</b>	464723.80
<b>Code OB Desc:</b>	Bedrock	<b>North83:</b>	5038494.00

Map Key	Number of Records	Direction/ Distance (m)	Elev/Diff (m)	Site	DB
<b>Open Hole:</b>				<b>Org CS:</b>	
<b>Cluster Kind:</b>				<b>UTMRC:</b>	5
<b>Date Completed:</b>	02-Dec-1993 00:00:00			<b>UTMRC Desc:</b>	margin of error : 100 m - 300 m
<b>Remarks:</b>				<b>Location Method:</b>	gis
<b>Elevrc Desc:</b>					
<b>Location Source Date:</b>					
<b>Improvement Location Source:</b>					
<b>Improvement Location Method:</b>					
<b>Source Revision Comment:</b>					
<b>Supplier Comment:</b>					
<b><u>Overburden and Bedrock</u></b>					
<b><u>Materials Interval</u></b>					
<b>Formation ID:</b>		931067359			
<b>Layer:</b>		2			
<b>Color:</b>		8			
<b>General Color:</b>		BLACK			
<b>Mat1:</b>		17			
<b>Most Common Material:</b>		SHALE			
<b>Mat2:</b>		73			
<b>Mat2 Desc:</b>		HARD			
<b>Mat3:</b>					
<b>Mat3 Desc:</b>					
<b>Formation Top Depth:</b>		12.0			
<b>Formation End Depth:</b>		180.0			
<b>Formation End Depth UOM:</b>		ft			
<b><u>Overburden and Bedrock</u></b>					
<b><u>Materials Interval</u></b>					
<b>Formation ID:</b>		931067358			
<b>Layer:</b>		1			
<b>Color:</b>		6			
<b>General Color:</b>		BROWN			
<b>Mat1:</b>		34			
<b>Most Common Material:</b>		TILL			
<b>Mat2:</b>		13			
<b>Mat2 Desc:</b>		BOULDERS			
<b>Mat3:</b>		73			
<b>Mat3 Desc:</b>		HARD			
<b>Formation Top Depth:</b>		0.0			
<b>Formation End Depth:</b>		12.0			
<b>Formation End Depth UOM:</b>		ft			
<b><u>Annular Space/Abandonment</u></b>					
<b><u>Sealing Record</u></b>					
<b>Plug ID:</b>		933112613			
<b>Layer:</b>		1			
<b>Plug From:</b>		0			
<b>Plug To:</b>		44			
<b>Plug Depth UOM:</b>		ft			
<b><u>Method of Construction &amp; Well</u></b>					
<b><u>Use</u></b>					
<b>Method Construction ID:</b>		961527663			
<b>Method Construction Code:</b>		1			
<b>Method Construction:</b>		Cable Tool			
<b>Other Method Construction:</b>					

<b>Map Key</b>	<b>Number of Records</b>	<b>Direction/ Distance (m)</b>	<b>Elev/Diff (m)</b>	<b>Site</b>	<b>DB</b>
<b><u>Pipe Information</u></b>					
<b>Pipe ID:</b>		10597860			
<b>Casing No:</b>		1			
<b>Comment:</b>					
<b>Alt Name:</b>					
<b><u>Construction Record - Casing</u></b>					
<b>Casing ID:</b>		930086100			
<b>Layer:</b>		1			
<b>Material:</b>		1			
<b>Open Hole or Material:</b>		STEEL			
<b>Depth From:</b>					
<b>Depth To:</b>		44			
<b>Casing Diameter:</b>		6			
<b>Casing Diameter UOM:</b>		inch			
<b>Casing Depth UOM:</b>		ft			
<b><u>Construction Record - Casing</u></b>					
<b>Casing ID:</b>		930086101			
<b>Layer:</b>		2			
<b>Material:</b>		4			
<b>Open Hole or Material:</b>		OPEN HOLE			
<b>Depth From:</b>					
<b>Depth To:</b>		180			
<b>Casing Diameter:</b>		6			
<b>Casing Diameter UOM:</b>		inch			
<b>Casing Depth UOM:</b>		ft			
<b><u>Results of Well Yield Testing</u></b>					
<b>Pump Test ID:</b>		991527663			
<b>Pump Set At:</b>					
<b>Static Level:</b>		15.0			
<b>Final Level After Pumping:</b>		170.0			
<b>Recommended Pump Depth:</b>		168.0			
<b>Pumping Rate:</b>		2.0			
<b>Flowing Rate:</b>					
<b>Recommended Pump Rate:</b>		2.0			
<b>Levels UOM:</b>		ft			
<b>Rate UOM:</b>		GPM			
<b>Water State After Test Code:</b>		2			
<b>Water State After Test:</b>		CLOUDY			
<b>Pumping Test Method:</b>		2			
<b>Pumping Duration HR:</b>		1			
<b>Pumping Duration MIN:</b>		0			
<b>Flowing:</b>		No			
<b><u>Draw Down &amp; Recovery</u></b>					
<b>Pump Test Detail ID:</b>		934111301			
<b>Test Type:</b>		Draw Down			
<b>Test Duration:</b>		15			
<b>Test Level:</b>		87.0			
<b>Test Level UOM:</b>		ft			
<b><u>Draw Down &amp; Recovery</u></b>					
<b>Pump Test Detail ID:</b>		934386117			
<b>Test Type:</b>		Draw Down			

Map Key	Number of Records	Direction/ Distance (m)	Elev/Diff (m)	Site	DB
<b>Test Duration:</b>		30			
<b>Test Level:</b>		125.0			
<b>Test Level UOM:</b>		ft			
<b><u>Draw Down &amp; Recovery</u></b>					
<b>Pump Test Detail ID:</b>		934655864			
<b>Test Type:</b>		Draw Down			
<b>Test Duration:</b>		45			
<b>Test Level:</b>		160.0			
<b>Test Level UOM:</b>		ft			
<b><u>Draw Down &amp; Recovery</u></b>					
<b>Pump Test Detail ID:</b>		934904235			
<b>Test Type:</b>		Draw Down			
<b>Test Duration:</b>		60			
<b>Test Level:</b>		170.0			
<b>Test Level UOM:</b>		ft			
<b><u>Water Details</u></b>					
<b>Water ID:</b>		933487184			
<b>Layer:</b>		1			
<b>Kind Code:</b>		1			
<b>Kind:</b>		FRESH			
<b>Water Found Depth:</b>		165.0			
<b>Water Found Depth UOM:</b>		ft			

<a href="#">35</a>	1 of 1	E/159.0	94.6 / 10.10	ON	BORE
<b>Borehole ID:</b>		616402		<b>Inclin FLG:</b>	No
<b>OGF ID:</b>		215517190		<b>SP Status:</b>	Initial Entry
<b>Status:</b>				<b>Surv Elev:</b>	No
<b>Type:</b>		Borehole		<b>Piezometer:</b>	No
<b>Use:</b>				<b>Primary Name:</b>	
<b>Completion Date:</b>		JAN-1966		<b>Municipality:</b>	
<b>Static Water Level:</b>				<b>Lot:</b>	
<b>Primary Water Use:</b>				<b>Township:</b>	
<b>Sec. Water Use:</b>				<b>Latitude DD:</b>	45.495747
<b>Total Depth m:</b>		-999		<b>Longitude DD:</b>	-75.449353
<b>Depth Ref:</b>		Ground Surface		<b>UTM Zone:</b>	18
<b>Depth Elev:</b>				<b>Easting:</b>	464891
<b>Drill Method:</b>				<b>Northing:</b>	5038122
<b>Orig Ground Elev m:</b>		97.5		<b>Location Accuracy:</b>	
<b>Elev Reliabil Note:</b>				<b>Accuracy:</b>	Not Applicable
<b>DEM Ground Elev m:</b>		96.3			
<b>Concession:</b>					
<b>Location D:</b>					
<b>Survey D:</b>					
<b>Comments:</b>					
<b><u>Borehole Geology Stratum</u></b>					
<b>Geology Stratum ID:</b>		218403841		<b>Mat Consistency:</b>	
<b>Top Depth:</b>		0		<b>Material Moisture:</b>	
<b>Bottom Depth:</b>		1.8		<b>Material Texture:</b>	
<b>Material Color:</b>				<b>Non Geo Mat Type:</b>	
<b>Material 1:</b>		Boulders		<b>Geologic Formation:</b>	
<b>Material 2:</b>		Gravel		<b>Geologic Group:</b>	
<b>Material 3:</b>				<b>Geologic Period:</b>	

Map Key	Number of Records	Direction/ Distance (m)	Elev/Diff (m)	Site	DB
<b>Material 4:</b>				<b>Depositional Gen:</b>	
<b>Gsc Material Description:</b>					
<b>Stratum Description:</b>		BOULDERS.			
<b>Geology Stratum ID:</b>	218403842			<b>Mat Consistency:</b>	
<b>Top Depth:</b>	1.8			<b>Material Moisture:</b>	
<b>Bottom Depth:</b>				<b>Material Texture:</b>	
<b>Material Color:</b>	Grey			<b>Non Geo Mat Type:</b>	
<b>Material 1:</b>	Bedrock			<b>Geologic Formation:</b>	
<b>Material 2:</b>	Limestone			<b>Geologic Group:</b>	
<b>Material 3:</b>				<b>Geologic Period:</b>	
<b>Material 4:</b>				<b>Depositional Gen:</b>	
<b>Gsc Material Description:</b>		BEDROCK. GREY. 900. UNSPECIFIED. SEISMIC VELOCITY = 6600. BEDROCK. SEISMIC VELOCITY = 1900			
<b>Stratum Description:</b>		**Note: Many records provided by the department have a truncated [Stratum Description] field.			
<b>Source</b>					
<b>Source Type:</b>	Data Survey			<b>Source Appl:</b>	Spatial/Tabular
<b>Source Orig:</b>	Geological Survey of Canada			<b>Source Iden:</b>	1
<b>Source Date:</b>	1956-1972			<b>Scale or Res:</b>	Varies
<b>Confidence:</b>	M			<b>Horizontal:</b>	NAD27
<b>Observatio:</b>				<b>Verticalda:</b>	Mean Average Sea Level
<b>Source Name:</b>	Urban Geology Automated Information System (UGAIS)				
<b>Source Details:</b>	File: OTTAWA2.txt RecordID: 089100 NTS_Sheet: 31G06E				
<b>Confiden 1:</b>	Reliable information but incomplete.				
<b>Source List</b>					
<b>Source Identifier:</b>	1			<b>Horizontal Datum:</b>	NAD27
<b>Source Type:</b>	Data Survey			<b>Vertical Datum:</b>	Mean Average Sea Level
<b>Source Date:</b>	1956-1972			<b>Projection Name:</b>	Universal Transverse Mercator
<b>Scale or Resolution:</b>	Varies				
<b>Source Name:</b>	Urban Geology Automated Information System (UGAIS)				
<b>Source Originators:</b>	Geological Survey of Canada				
<b>36</b>	<b>1 of 1</b>	<b>NE/160.4</b>	<b>89.7 / 5.19</b>	<b>lot 24 con 1 ON</b>	<b>WWIS</b>
<b>Well ID:</b>	1513110			<b>Data Entry Status:</b>	
<b>Construction Date:</b>				<b>Data Src:</b>	1
<b>Primary Water Use:</b>	Domestic			<b>Date Received:</b>	9/15/1953
<b>Sec. Water Use:</b>	0			<b>Selected Flag:</b>	True
<b>Final Well Status:</b>	Water Supply			<b>Abandonment Rec:</b>	
<b>Water Type:</b>				<b>Contractor:</b>	1526
<b>Casing Material:</b>				<b>Form Version:</b>	1
<b>Audit No:</b>				<b>Owner:</b>	
<b>Tag:</b>				<b>Street Name:</b>	
<b>Construction Method:</b>				<b>County:</b>	OTTAWA
<b>Elevation (m):</b>				<b>Municipality:</b>	CUMBERLAND TOWNSHIP
<b>Elevation Reliability:</b>				<b>Site Info:</b>	
<b>Depth to Bedrock:</b>				<b>Lot:</b>	024
<b>Well Depth:</b>				<b>Concession:</b>	01
<b>Overburden/Bedrock:</b>				<b>Concession Name:</b>	OF
<b>Pump Rate:</b>				<b>Easting NAD83:</b>	
<b>Static Water Level:</b>				<b>Northing NAD83:</b>	
<b>Flowing (Y/N):</b>				<b>Zone:</b>	
<b>Flow Rate:</b>				<b>UTM Reliability:</b>	
<b>Clear/Cloudy:</b>					
<b>PDF URL (Map):</b>	<a href="https://d2khazk8e83rdv.cloudfront.net/moe_mapping/downloads/2Water/Wells_pdfs/151\1513110.pdf">https://d2khazk8e83rdv.cloudfront.net/moe_mapping/downloads/2Water/Wells_pdfs/151\1513110.pdf</a>				

Map Key	Number of Records	Direction/ Distance (m)	Elev/Diff (m)	Site	DB
---------	-------------------	----------------------------	------------------	------	----

**Additional Detail(s) (Map)**

Well Completed Date: 1953/07/09  
Year Completed: 1953  
Depth (m): 27.432  
Latitude: 45.5028386775035  
Longitude: -75.4537621808626  
Path: 151\1513110.pdf

**Bore Hole Information**

Bore Hole ID:	10035098	Elevation:	93.783790
DP2BR:	5.00	Elevrc:	
Spatial Status:		Zone:	18
Code OB:	r	East83:	464550.80
Code OB Desc:	Bedrock	North83:	5038912.00
Open Hole:		Org CS:	
Cluster Kind:		UTMRC:	5
Date Completed:	09-Jul-1953 00:00:00	UTMRC Desc:	margin of error : 100 m - 300 m
Remarks:		Location Method:	p5
Elevrc Desc:			
Location Source Date:			
Improvement Location Source:			
Improvement Location Method:			
Source Revision Comment:			
Supplier Comment:			

**Overburden and Bedrock**

**Materials Interval**

Formation ID: 931022443  
Layer: 1  
Color: 3  
General Color: BLUE  
Mat1: 05  
Most Common Material: CLAY  
Mat2:  
Mat2 Desc:  
Mat3:  
Mat3 Desc:  
Formation Top Depth: 0.0  
Formation End Depth: 5.0  
Formation End Depth UOM: ft

**Overburden and Bedrock**

**Materials Interval**

Formation ID: 931022444  
Layer: 2  
Color: 2  
General Color: GREY  
Mat1: 15  
Most Common Material: LIMESTONE  
Mat2:  
Mat2 Desc:  
Mat3:  
Mat3 Desc:  
Formation Top Depth: 5.0  
Formation End Depth: 90.0  
Formation End Depth UOM: ft

**Method of Construction & Well**

<i>Map Key</i>	<i>Number of Records</i>	<i>Direction/ Distance (m)</i>	<i>Elev/Diff (m)</i>	<i>Site</i>	<i>DB</i>
<b><u>Use</u></b>					
<i>Method Construction ID:</i>		961513110			
<i>Method Construction Code:</i>		1			
<i>Method Construction:</i>		Cable Tool			
<i>Other Method Construction:</i>					
<b><u>Pipe Information</u></b>					
<i>Pipe ID:</i>		10583668			
<i>Casing No:</i>		1			
<i>Comment:</i>					
<i>Alt Name:</i>					
<b><u>Construction Record - Casing</u></b>					
<i>Casing ID:</i>		930062184			
<i>Layer:</i>		2			
<i>Material:</i>		4			
<i>Open Hole or Material:</i>		OPEN HOLE			
<i>Depth From:</i>					
<i>Depth To:</i>		90			
<i>Casing Diameter:</i>		5			
<i>Casing Diameter UOM:</i>		inch			
<i>Casing Depth UOM:</i>		ft			
<b><u>Construction Record - Casing</u></b>					
<i>Casing ID:</i>		930062183			
<i>Layer:</i>		1			
<i>Material:</i>		1			
<i>Open Hole or Material:</i>		STEEL			
<i>Depth From:</i>					
<i>Depth To:</i>		9			
<i>Casing Diameter:</i>		5			
<i>Casing Diameter UOM:</i>		inch			
<i>Casing Depth UOM:</i>		ft			
<b><u>Results of Well Yield Testing</u></b>					
<i>Pump Test ID:</i>		991513110			
<i>Pump Set At:</i>					
<i>Static Level:</i>		11.0			
<i>Final Level After Pumping:</i>		46.0			
<i>Recommended Pump Depth:</i>					
<i>Pumping Rate:</i>		4.0			
<i>Flowing Rate:</i>					
<i>Recommended Pump Rate:</i>					
<i>Levels UOM:</i>		ft			
<i>Rate UOM:</i>		GPM			
<i>Water State After Test Code:</i>		1			
<i>Water State After Test:</i>		CLEAR			
<i>Pumping Test Method:</i>		1			
<i>Pumping Duration HR:</i>		3			
<i>Pumping Duration MIN:</i>		0			
<i>Flowing:</i>		No			
<b><u>Water Details</u></b>					
<i>Water ID:</i>		933468611			
<i>Layer:</i>		1			
<i>Kind Code:</i>		1			



Map Key	Number of Records	Direction/ Distance (m)	Elev/Diff (m)	Site	DB
Kind:		FRESH			
Water Found Depth:		90.0			
Water Found Depth UOM:		ft			

[37](#) 1 of 1 E/164.2 94.5 / 9.99 1373 Cox Country Road Cumberland ON K4C 1N7 [EHS](#)

<b>Order No:</b>	20180813185	<b>Nearest Intersection:</b>	
<b>Status:</b>	C	<b>Municipality:</b>	
<b>Report Type:</b>	Standard Report	<b>Client Prov/State:</b>	ON
<b>Report Date:</b>	20-AUG-18	<b>Search Radius (km):</b>	.25
<b>Date Received:</b>	13-AUG-18	<b>X:</b>	-75.449345
<b>Previous Site Name:</b>		<b>Y:</b>	45.49595
<b>Lot/Building Size:</b>			
<b>Additional Info Ordered:</b>	City Directory; Aerial Photos		

[38](#) 1 of 1 WSW/169.8 84.2 / -0.31 1154 OLD MONTREAL RD lot 28 con 1 CUMBERLAND ON [WWIS](#)

<b>Well ID:</b>	1534641	<b>Data Entry Status:</b>	
<b>Construction Date:</b>		<b>Data Src:</b>	
<b>Primary Water Use:</b>	Domestic	<b>Date Received:</b>	6/7/2004
<b>Sec. Water Use:</b>		<b>Selected Flag:</b>	True
<b>Final Well Status:</b>	Water Supply	<b>Abandonment Rec:</b>	
<b>Water Type:</b>		<b>Contractor:</b>	1119
<b>Casing Material:</b>		<b>Form Version:</b>	3
<b>Audit No:</b>	Z04889	<b>Owner:</b>	
<b>Tag:</b>	A004703	<b>Street Name:</b>	1154 OLD MONTREAL RD
<b>Construction Method:</b>		<b>County:</b>	OTTAWA
<b>Elevation (m):</b>		<b>Municipality:</b>	CUMBERLAND TOWNSHIP
<b>Elevation Reliability:</b>		<b>Site Info:</b>	
<b>Depth to Bedrock:</b>		<b>Lot:</b>	028
<b>Well Depth:</b>		<b>Concession:</b>	01
<b>Overburden/Bedrock:</b>		<b>Concession Name:</b>	CON
<b>Pump Rate:</b>		<b>Easting NAD83:</b>	
<b>Static Water Level:</b>		<b>Northing NAD83:</b>	
<b>Flowing (Y/N):</b>		<b>Zone:</b>	
<b>Flow Rate:</b>		<b>UTM Reliability:</b>	
<b>Clear/Cloudy:</b>			

**PDF URL (Map):** [https://d2khazk8e83rdv.cloudfront.net/moe\\_mapping/downloads/2Water/Wells\\_pdfs/153\1534641.pdf](https://d2khazk8e83rdv.cloudfront.net/moe_mapping/downloads/2Water/Wells_pdfs/153\1534641.pdf)

**Additional Detail(s) (Map)**

**Well Completed Date:** 2004/04/02  
**Year Completed:** 2004  
**Depth (m):** 85.3  
**Latitude:** 45.4942979736324  
**Longitude:** -75.4668222038329  
**Path:** 153\1534641.pdf

**Bore Hole Information**

<b>Bore Hole ID:</b>	11104907	<b>Elevation:</b>	82.109863
<b>DP2BR:</b>	55.00	<b>Elevrc:</b>	
<b>Spatial Status:</b>		<b>Zone:</b>	18
<b>Code OB:</b>	r	<b>East83:</b>	463525.00
<b>Code OB Desc:</b>	Bedrock	<b>North83:</b>	5037969.00
<b>Open Hole:</b>		<b>Org CS:</b>	UTM83
<b>Cluster Kind:</b>		<b>UTMRC:</b>	5
<b>Date Completed:</b>	02-Apr-2004 00:00:00	<b>UTMRC Desc:</b>	margin of error : 100 m - 300 m
<b>Remarks:</b>		<b>Location Method:</b>	wwr

<b>Map Key</b>	<b>Number of Records</b>	<b>Direction/ Distance (m)</b>	<b>Elev/Diff (m)</b>	<b>Site</b>	<b>DB</b>
<b>Elevrc Desc:</b>					
<b>Location Source Date:</b>					
<b>Improvement Location Source:</b>					
<b>Improvement Location Method:</b>					
<b>Source Revision Comment:</b>					
<b>Supplier Comment:</b>					
<b><u>Overburden and Bedrock</u></b>					
<b><u>Materials Interval</u></b>					
<b>Formation ID:</b>		932955258			
<b>Layer:</b>		1			
<b>Color:</b>		6			
<b>General Color:</b>		BROWN			
<b>Mat1:</b>		05			
<b>Most Common Material:</b>		CLAY			
<b>Mat2:</b>					
<b>Mat2 Desc:</b>					
<b>Mat3:</b>					
<b>Mat3 Desc:</b>					
<b>Formation Top Depth:</b>		0.0			
<b>Formation End Depth:</b>		16.799999237060547			
<b>Formation End Depth UOM:</b>		m			
<b><u>Overburden and Bedrock</u></b>					
<b><u>Materials Interval</u></b>					
<b>Formation ID:</b>		932955259			
<b>Layer:</b>		2			
<b>Color:</b>		2			
<b>General Color:</b>		GREY			
<b>Mat1:</b>		15			
<b>Most Common Material:</b>		LIMESTONE			
<b>Mat2:</b>					
<b>Mat2 Desc:</b>					
<b>Mat3:</b>					
<b>Mat3 Desc:</b>					
<b>Formation Top Depth:</b>		16.799999237060547			
<b>Formation End Depth:</b>		85.30000305175781			
<b>Formation End Depth UOM:</b>		m			
<b><u>Annular Space/Abandonment</u></b>					
<b><u>Sealing Record</u></b>					
<b>Plug ID:</b>		933248747			
<b>Layer:</b>		2			
<b>Plug From:</b>		14.6000003814697			
<b>Plug To:</b>		0			
<b>Plug Depth UOM:</b>		m			
<b><u>Annular Space/Abandonment</u></b>					
<b><u>Sealing Record</u></b>					
<b>Plug ID:</b>		933248746			
<b>Layer:</b>		1			
<b>Plug From:</b>		17.7000007629395			
<b>Plug To:</b>		14.6000003814697			
<b>Plug Depth UOM:</b>		m			
<b><u>Method of Construction &amp; Well</u></b>					
<b><u>Use</u></b>					

<b>Map Key</b>	<b>Number of Records</b>	<b>Direction/ Distance (m)</b>	<b>Elev/Diff (m)</b>	<b>Site</b>	<b>DB</b>
<b>Method Construction ID:</b> 961534641					
<b>Method Construction Code:</b> 5					
<b>Method Construction:</b> Air Percussion					
<b>Other Method Construction:</b>					
 <b><u>Pipe Information</u></b>					
<b>Pipe ID:</b> 11109417					
<b>Casing No:</b> 1					
<b>Comment:</b>					
<b>Alt Name:</b>					
 <b><u>Construction Record - Casing</u></b>					
<b>Casing ID:</b> 930837431					
<b>Layer:</b> 1					
<b>Material:</b> 1					
<b>Open Hole or Material:</b> STEEL					
<b>Depth From:</b> 0					
<b>Depth To:</b> 18.2999992370605					
<b>Casing Diameter:</b> 15.8800001144409					
<b>Casing Diameter UOM:</b> cm					
<b>Casing Depth UOM:</b> m					
 <b><u>Construction Record - Casing</u></b>					
<b>Casing ID:</b> 930837432					
<b>Layer:</b> 2					
<b>Material:</b> 4					
<b>Open Hole or Material:</b> OPEN HOLE					
<b>Depth From:</b> 17.7000007629395					
<b>Depth To:</b> 85.3000030517578					
<b>Casing Diameter:</b>					
<b>Casing Diameter UOM:</b> cm					
<b>Casing Depth UOM:</b> m					
 <b><u>Results of Well Yield Testing</u></b>					
<b>Pump Test ID:</b> 11117420					
<b>Pump Set At:</b>					
<b>Static Level:</b> 30.56999969482422					
<b>Final Level After Pumping:</b> 59.29999923706055					
<b>Recommended Pump Depth:</b> 79.19999694824219					
<b>Pumping Rate:</b> 15.100000381469727					
<b>Flowing Rate:</b>					
<b>Recommended Pump Rate:</b> 15.100000381469727					
<b>Levels UOM:</b> m					
<b>Rate UOM:</b> LPM					
<b>Water State After Test Code:</b> 1					
<b>Water State After Test:</b> CLEAR					
<b>Pumping Test Method:</b> 1					
<b>Pumping Duration HR:</b> 1					
<b>Pumping Duration MIN:</b> 0					
<b>Flowing:</b>					
 <b><u>Draw Down &amp; Recovery</u></b>					
<b>Pump Test Detail ID:</b> 11124745					
<b>Test Type:</b> Draw Down					
<b>Test Duration:</b> 1					
<b>Test Level:</b> 32.439998626708984					
<b>Test Level UOM:</b> m					

<b>Map Key</b>	<b>Number of Records</b>	<b>Direction/ Distance (m)</b>	<b>Elev/Diff (m)</b>	<b>Site</b>	<b>DB</b>
<b><u>Draw Down &amp; Recovery</u></b>					
<b>Pump Test Detail ID:</b>			11124804		
<b>Test Type:</b>		Draw Down			
<b>Test Duration:</b>		15			
<b>Test Level:</b>		41.099998474121094			
<b>Test Level UOM:</b>		m			
<b><u>Draw Down &amp; Recovery</u></b>					
<b>Pump Test Detail ID:</b>			11124799		
<b>Test Type:</b>		Draw Down			
<b>Test Duration:</b>		2			
<b>Test Level:</b>		33.20000076293945			
<b>Test Level UOM:</b>		m			
<b><u>Draw Down &amp; Recovery</u></b>					
<b>Pump Test Detail ID:</b>			11124805		
<b>Test Type:</b>		Draw Down			
<b>Test Duration:</b>		20			
<b>Test Level:</b>		43.400001525878906			
<b>Test Level UOM:</b>		m			
<b><u>Draw Down &amp; Recovery</u></b>					
<b>Pump Test Detail ID:</b>			11124809		
<b>Test Type:</b>		Draw Down			
<b>Test Duration:</b>		50			
<b>Test Level:</b>		56.79999923706055			
<b>Test Level UOM:</b>		m			
<b><u>Draw Down &amp; Recovery</u></b>					
<b>Pump Test Detail ID:</b>			11124818		
<b>Test Type:</b>		Recovery			
<b>Test Duration:</b>		20			
<b>Test Level:</b>		48.599998474121094			
<b>Test Level UOM:</b>		m			
<b><u>Draw Down &amp; Recovery</u></b>					
<b>Pump Test Detail ID:</b>			11124821		
<b>Test Type:</b>		Recovery			
<b>Test Duration:</b>		40			
<b>Test Level:</b>		41.099998474121094			
<b>Test Level UOM:</b>		m			
<b><u>Draw Down &amp; Recovery</u></b>					
<b>Pump Test Detail ID:</b>			11124823		
<b>Test Type:</b>		Recovery			
<b>Test Duration:</b>		60			
<b>Test Level:</b>		36.84000015258789			
<b>Test Level UOM:</b>		m			
<b><u>Draw Down &amp; Recovery</u></b>					

<b>Map Key</b>	<b>Number of Records</b>	<b>Direction/ Distance (m)</b>	<b>Elev/Diff (m)</b>	<b>Site</b>	<b>DB</b>
<b>Pump Test Detail ID:</b>		11124743			
<b>Test Type:</b>		Draw Down			
<b>Test Duration:</b>		0			
<b>Test Level:</b>		30.56999969482422			
<b>Test Level UOM:</b>		m			
<b><u>Draw Down &amp; Recovery</u></b>					
<b>Pump Test Detail ID:</b>		11124808			
<b>Test Type:</b>		Draw Down			
<b>Test Duration:</b>		40			
<b>Test Level:</b>		54.099998474121094			
<b>Test Level UOM:</b>		m			
<b><u>Draw Down &amp; Recovery</u></b>					
<b>Pump Test Detail ID:</b>		11124801			
<b>Test Type:</b>		Draw Down			
<b>Test Duration:</b>		4			
<b>Test Level:</b>		34.5			
<b>Test Level UOM:</b>		m			
<b><u>Draw Down &amp; Recovery</u></b>					
<b>Pump Test Detail ID:</b>		11124803			
<b>Test Type:</b>		Draw Down			
<b>Test Duration:</b>		10			
<b>Test Level:</b>		38.20000076293945			
<b>Test Level UOM:</b>		m			
<b><u>Draw Down &amp; Recovery</u></b>					
<b>Pump Test Detail ID:</b>		11124814			
<b>Test Type:</b>		Recovery			
<b>Test Duration:</b>		4			
<b>Test Level:</b>		55.5			
<b>Test Level UOM:</b>		m			
<b><u>Draw Down &amp; Recovery</u></b>					
<b>Pump Test Detail ID:</b>		11124802			
<b>Test Type:</b>		Draw Down			
<b>Test Duration:</b>		5			
<b>Test Level:</b>		35.29999923706055			
<b>Test Level UOM:</b>		m			
<b><u>Draw Down &amp; Recovery</u></b>					
<b>Pump Test Detail ID:</b>		11124806			
<b>Test Type:</b>		Draw Down			
<b>Test Duration:</b>		25			
<b>Test Level:</b>		46.29999923706055			
<b>Test Level UOM:</b>		m			
<b><u>Draw Down &amp; Recovery</u></b>					
<b>Pump Test Detail ID:</b>		11124816			
<b>Test Type:</b>		Recovery			
<b>Test Duration:</b>		10			
<b>Test Level:</b>		52.400001525878906			

<i>Map Key</i>	<i>Number of Records</i>	<i>Direction/ Distance (m)</i>	<i>Elev/Diff (m)</i>	<i>Site</i>	<i>DB</i>
<i>Test Level UOM:</i>		m			
<b><u>Draw Down &amp; Recovery</u></b>					
<i>Pump Test Detail ID:</i>		11124800			
<i>Test Type:</i>		Draw Down			
<i>Test Duration:</i>		3			
<i>Test Level:</i>		33.900001525878906			
<i>Test Level UOM:</i>		m			
<b><u>Draw Down &amp; Recovery</u></b>					
<i>Pump Test Detail ID:</i>		11124807			
<i>Test Type:</i>		Draw Down			
<i>Test Duration:</i>		30			
<i>Test Level:</i>		48.58000183105469			
<i>Test Level UOM:</i>		m			
<b><u>Draw Down &amp; Recovery</u></b>					
<i>Pump Test Detail ID:</i>		11124812			
<i>Test Type:</i>		Recovery			
<i>Test Duration:</i>		2			
<i>Test Level:</i>		57.400001525878906			
<i>Test Level UOM:</i>		m			
<b><u>Draw Down &amp; Recovery</u></b>					
<i>Pump Test Detail ID:</i>		11124813			
<i>Test Type:</i>		Recovery			
<i>Test Duration:</i>		3			
<i>Test Level:</i>		56.400001525878906			
<i>Test Level UOM:</i>		m			
<b><u>Draw Down &amp; Recovery</u></b>					
<i>Pump Test Detail ID:</i>		11124817			
<i>Test Type:</i>		Recovery			
<i>Test Duration:</i>		15			
<i>Test Level:</i>		50.400001525878906			
<i>Test Level UOM:</i>		m			
<b><u>Draw Down &amp; Recovery</u></b>					
<i>Pump Test Detail ID:</i>		11124819			
<i>Test Type:</i>		Recovery			
<i>Test Duration:</i>		25			
<i>Test Level:</i>		47.650001525878906			
<i>Test Level UOM:</i>		m			
<b><u>Draw Down &amp; Recovery</u></b>					
<i>Pump Test Detail ID:</i>		11124820			
<i>Test Type:</i>		Recovery			
<i>Test Duration:</i>		30			
<i>Test Level:</i>		45.08000183105469			
<i>Test Level UOM:</i>		m			
<b><u>Draw Down &amp; Recovery</u></b>					

<i>Map Key</i>	<i>Number of Records</i>	<i>Direction/ Distance (m)</i>	<i>Elev/Diff (m)</i>	<i>Site</i>	<i>DB</i>
<b>Pump Test Detail ID:</b>		11124744			
<b>Test Type:</b>		Recovery			
<b>Test Duration:</b>		0			
<b>Test Level:</b>		59.29999923706055			
<b>Test Level UOM:</b>		m			
<b><u>Draw Down &amp; Recovery</u></b>					
<b>Pump Test Detail ID:</b>		11124815			
<b>Test Type:</b>		Recovery			
<b>Test Duration:</b>		5			
<b>Test Level:</b>		54.900001525878906			
<b>Test Level UOM:</b>		m			
<b><u>Draw Down &amp; Recovery</u></b>					
<b>Pump Test Detail ID:</b>		11124810			
<b>Test Type:</b>		Draw Down			
<b>Test Duration:</b>		60			
<b>Test Level:</b>		59.29999923706055			
<b>Test Level UOM:</b>		m			
<b><u>Draw Down &amp; Recovery</u></b>					
<b>Pump Test Detail ID:</b>		11124811			
<b>Test Type:</b>		Recovery			
<b>Test Duration:</b>		1			
<b>Test Level:</b>		58.400001525878906			
<b>Test Level UOM:</b>		m			
<b><u>Draw Down &amp; Recovery</u></b>					
<b>Pump Test Detail ID:</b>		11124822			
<b>Test Type:</b>		Recovery			
<b>Test Duration:</b>		50			
<b>Test Level:</b>		39.0			
<b>Test Level UOM:</b>		m			
<b><u>Water Details</u></b>					
<b>Water ID:</b>		934046436			
<b>Layer:</b>		1			
<b>Kind Code:</b>		5			
<b>Kind:</b>		Not stated			
<b>Water Found Depth:</b>		37.5			
<b>Water Found Depth UOM:</b>		m			
<b><u>Water Details</u></b>					
<b>Water ID:</b>		934046437			
<b>Layer:</b>		2			
<b>Kind Code:</b>		5			
<b>Kind:</b>		Not stated			
<b>Water Found Depth:</b>		85.30000305175781			
<b>Water Found Depth UOM:</b>		m			
<b><u>Hole Diameter</u></b>					
<b>Hole ID:</b>		11109416			

Map Key	Number of Records	Direction/ Distance (m)	Elev/Diff (m)	Site	DB
Diameter:		15.239999771118164			
Depth From:		0.0			
Depth To:		85.30000305175781			
Hole Depth UOM:		m			
Hole Diameter UOM:		cm			

<a href="#">39</a>	1 of 1	NNE/171.5	88.9 / 4.39	lot 24 con 1 ON	WWIS
<b>Well ID:</b>	1513927			<b>Data Entry Status:</b>	
<b>Construction Date:</b>				<b>Data Src:</b>	1
<b>Primary Water Use:</b>	Domestic			<b>Date Received:</b>	3/18/1974
<b>Sec. Water Use:</b>	0			<b>Selected Flag:</b>	True
<b>Final Well Status:</b>	Water Supply			<b>Abandonment Rec:</b>	
<b>Water Type:</b>				<b>Contractor:</b>	1504
<b>Casing Material:</b>				<b>Form Version:</b>	1
<b>Audit No:</b>				<b>Owner:</b>	
<b>Tag:</b>				<b>Street Name:</b>	
<b>Construction Method:</b>				<b>County:</b>	OTTAWA
<b>Elevation (m):</b>				<b>Municipality:</b>	CUMBERLAND TOWNSHIP
<b>Elevation Reliability:</b>				<b>Site Info:</b>	
<b>Depth to Bedrock:</b>				<b>Lot:</b>	024
<b>Well Depth:</b>				<b>Concession:</b>	01
<b>Overburden/Bedrock:</b>				<b>Concession Name:</b>	OF
<b>Pump Rate:</b>				<b>Easting NAD83:</b>	
<b>Static Water Level:</b>				<b>Northing NAD83:</b>	
<b>Flowing (Y/N):</b>				<b>Zone:</b>	
<b>Flow Rate:</b>				<b>UTM Reliability:</b>	
<b>Clear/Cloudy:</b>					
<b>PDF URL (Map):</b>	<a href="https://d2khazk8e83rdv.cloudfront.net/moe_mapping/downloads/2Water/Wells_pdfs/151\1513927.pdf">https://d2khazk8e83rdv.cloudfront.net/moe_mapping/downloads/2Water/Wells_pdfs/151\1513927.pdf</a>				

**Additional Detail(s) (Map)**

**Well Completed Date:** 1973/06/14  
**Year Completed:** 1973  
**Depth (m):** 100.584  
**Latitude:** 45.5037459825605  
**Longitude:** -75.4542174894465  
**Path:** 151\1513927.pdf

**Bore Hole Information**

<b>Bore Hole ID:</b>	10035909	<b>Elevation:</b>	93.279251
<b>DP2BR:</b>	6.00	<b>Elevrc:</b>	
<b>Spatial Status:</b>		<b>Zone:</b>	18
<b>Code OB:</b>	r	<b>East83:</b>	464515.80
<b>Code OB Desc:</b>	Bedrock	<b>North83:</b>	5039013.00
<b>Open Hole:</b>		<b>Org CS:</b>	6
<b>Cluster Kind:</b>		<b>UTMRC:</b>	6
<b>Date Completed:</b>	14-Jun-1973 00:00:00	<b>UTMRC Desc:</b>	margin of error : 300 m - 1 km
<b>Remarks:</b>		<b>Location Method:</b>	p6
<b>Elevrc Desc:</b>			
<b>Location Source Date:</b>			
<b>Improvement Location Source:</b>			
<b>Improvement Location Method:</b>			
<b>Source Revision Comment:</b>			
<b>Supplier Comment:</b>			

**Overburden and Bedrock  
Materials Interval**



<b>Map Key</b>	<b>Number of Records</b>	<b>Direction/ Distance (m)</b>	<b>Elev/Diff (m)</b>	<b>Site</b>	<b>DB</b>
<b>Formation ID:</b>		931024815			
<b>Layer:</b>		3			
<b>Color:</b>		6			
<b>General Color:</b>		BROWN			
<b>Mat1:</b>		19			
<b>Most Common Material:</b>		SLATE			
<b>Mat2:</b>					
<b>Mat2 Desc:</b>					
<b>Mat3:</b>					
<b>Mat3 Desc:</b>					
<b>Formation Top Depth:</b>		20.0			
<b>Formation End Depth:</b>		80.0			
<b>Formation End Depth UOM:</b>		ft			
<b><u>Overburden and Bedrock</u></b>					
<b><u>Materials Interval</u></b>					
<b>Formation ID:</b>		931024816			
<b>Layer:</b>		4			
<b>Color:</b>		2			
<b>General Color:</b>		GREY			
<b>Mat1:</b>		15			
<b>Most Common Material:</b>		LIMESTONE			
<b>Mat2:</b>					
<b>Mat2 Desc:</b>					
<b>Mat3:</b>					
<b>Mat3 Desc:</b>					
<b>Formation Top Depth:</b>		80.0			
<b>Formation End Depth:</b>		240.0			
<b>Formation End Depth UOM:</b>		ft			
<b><u>Overburden and Bedrock</u></b>					
<b><u>Materials Interval</u></b>					
<b>Formation ID:</b>		931024817			
<b>Layer:</b>		5			
<b>Color:</b>		6			
<b>General Color:</b>		BROWN			
<b>Mat1:</b>		19			
<b>Most Common Material:</b>		SLATE			
<b>Mat2:</b>					
<b>Mat2 Desc:</b>					
<b>Mat3:</b>					
<b>Mat3 Desc:</b>					
<b>Formation Top Depth:</b>		240.0			
<b>Formation End Depth:</b>		330.0			
<b>Formation End Depth UOM:</b>		ft			
<b><u>Overburden and Bedrock</u></b>					
<b><u>Materials Interval</u></b>					
<b>Formation ID:</b>		931024814			
<b>Layer:</b>		2			
<b>Color:</b>		6			
<b>General Color:</b>		BROWN			
<b>Mat1:</b>		17			
<b>Most Common Material:</b>		SHALE			
<b>Mat2:</b>					
<b>Mat2 Desc:</b>					
<b>Mat3:</b>					
<b>Mat3 Desc:</b>					
<b>Formation Top Depth:</b>		6.0			
<b>Formation End Depth:</b>		20.0			

<b>Map Key</b>	<b>Number of Records</b>	<b>Direction/ Distance (m)</b>	<b>Elev/Diff (m)</b>	<b>Site</b>	<b>DB</b>
<b>Formation End Depth UOM:</b>		ft			
<b><u>Overburden and Bedrock Materials Interval</u></b>					
<b>Formation ID:</b>		931024813			
<b>Layer:</b>		1			
<b>Color:</b>		6			
<b>General Color:</b>		BROWN			
<b>Mat1:</b>		14			
<b>Most Common Material:</b>		HARDPAN			
<b>Mat2:</b>					
<b>Mat2 Desc:</b>					
<b>Mat3:</b>					
<b>Mat3 Desc:</b>					
<b>Formation Top Depth:</b>		0.0			
<b>Formation End Depth:</b>		6.0			
<b>Formation End Depth UOM:</b>		ft			
<b><u>Method of Construction &amp; Well Use</u></b>					
<b>Method Construction ID:</b>		961513927			
<b>Method Construction Code:</b>		4			
<b>Method Construction:</b>		Rotary (Air)			
<b>Other Method Construction:</b>					
<b><u>Pipe Information</u></b>					
<b>Pipe ID:</b>		10584479			
<b>Casing No:</b>		1			
<b>Comment:</b>					
<b>Alt Name:</b>					
<b><u>Construction Record - Casing</u></b>					
<b>Casing ID:</b>		930063465			
<b>Layer:</b>		1			
<b>Material:</b>		1			
<b>Open Hole or Material:</b>		STEEL			
<b>Depth From:</b>					
<b>Depth To:</b>		22			
<b>Casing Diameter:</b>		6			
<b>Casing Diameter UOM:</b>		inch			
<b>Casing Depth UOM:</b>		ft			
<b><u>Results of Well Yield Testing</u></b>					
<b>Pump Test ID:</b>		991513927			
<b>Pump Set At:</b>					
<b>Static Level:</b>		80.0			
<b>Final Level After Pumping:</b>		130.0			
<b>Recommended Pump Depth:</b>		200.0			
<b>Pumping Rate:</b>		6.0			
<b>Flowing Rate:</b>					
<b>Recommended Pump Rate:</b>		6.0			
<b>Levels UOM:</b>		ft			
<b>Rate UOM:</b>		GPM			
<b>Water State After Test Code:</b>		1			
<b>Water State After Test:</b>		CLEAR			
<b>Pumping Test Method:</b>		2			
<b>Pumping Duration HR:</b>		1			

Map Key	Number of Records	Direction/ Distance (m)	Elev/Diff (m)	Site	DB
<b>Pumping Duration MIN: Flowing:</b>		0 No			
<b><u>Draw Down &amp; Recovery</u></b>					
<b>Pump Test Detail ID:</b>		934099699			
<b>Test Type:</b>		Draw Down			
<b>Test Duration:</b>		15			
<b>Test Level:</b>		90.0			
<b>Test Level UOM:</b>		ft			
<b><u>Draw Down &amp; Recovery</u></b>					
<b>Pump Test Detail ID:</b>		934899236			
<b>Test Type:</b>		Draw Down			
<b>Test Duration:</b>		60			
<b>Test Level:</b>		130.0			
<b>Test Level UOM:</b>		ft			
<b><u>Draw Down &amp; Recovery</u></b>					
<b>Pump Test Detail ID:</b>		934380773			
<b>Test Type:</b>		Draw Down			
<b>Test Duration:</b>		30			
<b>Test Level:</b>		110.0			
<b>Test Level UOM:</b>		ft			
<b><u>Draw Down &amp; Recovery</u></b>					
<b>Pump Test Detail ID:</b>		934641766			
<b>Test Type:</b>		Draw Down			
<b>Test Duration:</b>		45			
<b>Test Level:</b>		130.0			
<b>Test Level UOM:</b>		ft			
<b><u>Water Details</u></b>					
<b>Water ID:</b>		933469681			
<b>Layer:</b>		1			
<b>Kind Code:</b>		1			
<b>Kind:</b>		FRESH			
<b>Water Found Depth:</b>		330.0			
<b>Water Found Depth UOM:</b>		ft			

<b>40</b>	<b>1 of 1</b>	<b>NNE/187.8</b>	<b>87.0 / 2.48</b>	<b>ON</b>	<b>BORE</b>
<b>Borehole ID:</b>	616427			<b>Inclin FLG:</b>	No
<b>OGF ID:</b>	215517214			<b>SP Status:</b>	Initial Entry
<b>Status:</b>				<b>Surv Elev:</b>	No
<b>Type:</b>	Borehole			<b>Piezometer:</b>	No
<b>Use:</b>				<b>Primary Name:</b>	
<b>Completion Date:</b>	DEC-1968			<b>Municipality:</b>	
<b>Static Water Level:</b>				<b>Lot:</b>	
<b>Primary Water Use:</b>				<b>Township:</b>	
<b>Sec. Water Use:</b>				<b>Latitude DD:</b>	45.50454
<b>Total Depth m:</b>	77.7			<b>Longitude DD:</b>	-75.456592
<b>Depth Ref:</b>	Ground Surface			<b>UTM Zone:</b>	18
<b>Depth Elev:</b>				<b>Easting:</b>	464331
<b>Drill Method:</b>				<b>Northing:</b>	5039102
<b>Orig Ground Elev m:</b>	83.8			<b>Location Accuracy:</b>	

Map Key	Number of Records	Direction/ Distance (m)	Elev/Diff (m)	Site	DB
<b>Elev Reliabil Note:</b>				<b>Accuracy:</b>	Not Applicable
<b>DEM Ground Elev m:</b> 84.5					
<b>Concession:</b>					
<b>Location D:</b>					
<b>Survey D:</b>					
<b>Comments:</b>					
<b><u>Borehole Geology Stratum</u></b>					
<b>Geology Stratum ID:</b>	218403900			<b>Mat Consistency:</b>	
<b>Top Depth:</b>	0			<b>Material Moisture:</b>	
<b>Bottom Depth:</b>	1.2			<b>Material Texture:</b>	
<b>Material Color:</b>				<b>Non Geo Mat Type:</b>	
<b>Material 1:</b>	Clay			<b>Geologic Formation:</b>	
<b>Material 2:</b>				<b>Geologic Group:</b>	
<b>Material 3:</b>				<b>Geologic Period:</b>	
<b>Material 4:</b>				<b>Depositional Gen:</b>	
<b>Gsc Material Description:</b>					
<b>Stratum Description:</b>	CLAY.				
<b>Geology Stratum ID:</b>	218403901			<b>Mat Consistency:</b>	
<b>Top Depth:</b>	1.2			<b>Material Moisture:</b>	
<b>Bottom Depth:</b>	74.7			<b>Material Texture:</b>	
<b>Material Color:</b>	Grey			<b>Non Geo Mat Type:</b>	
<b>Material 1:</b>	Limestone			<b>Geologic Formation:</b>	
<b>Material 2:</b>				<b>Geologic Group:</b>	
<b>Material 3:</b>				<b>Geologic Period:</b>	
<b>Material 4:</b>				<b>Depositional Gen:</b>	
<b>Gsc Material Description:</b>					
<b>Stratum Description:</b>	LIMESTONE. GREY.				
<b>Geology Stratum ID:</b>	218403902			<b>Mat Consistency:</b>	
<b>Top Depth:</b>	74.7			<b>Material Moisture:</b>	
<b>Bottom Depth:</b>	77.7			<b>Material Texture:</b>	
<b>Material Color:</b>	Grey			<b>Non Geo Mat Type:</b>	
<b>Material 1:</b>	Sandstone			<b>Geologic Formation:</b>	
<b>Material 2:</b>				<b>Geologic Group:</b>	
<b>Material 3:</b>				<b>Geologic Period:</b>	
<b>Material 4:</b>				<b>Depositional Gen:</b>	
<b>Gsc Material Description:</b>					
<b>Stratum Description:</b>	SANDSTONE. WHITE. 00255STONE. GREY. 00156BEDROCK. SEISMIC VELOCITY = 19000. K. DAR **Note: Many records provided by the department have a truncated [Stratum Description] field.				
<b><u>Source</u></b>					
<b>Source Type:</b>	Data Survey			<b>Source Appl:</b>	Spatial/Tabular
<b>Source Orig:</b>	Geological Survey of Canada			<b>Source Iden:</b>	1
<b>Source Date:</b>	1956-1972			<b>Scale or Res:</b>	Varies
<b>Confidence:</b>				<b>Horizontal:</b>	NAD27
<b>Observatio:</b>				<b>Verticalda:</b>	Mean Average Sea Level
<b>Source Name:</b>	Urban Geology Automated Information System (UGAIS)				
<b>Source Details:</b>	File: OTTAWA2.txt RecordID: 08935 NTS_Sheet:				
<b>Confiden 1:</b>					
<b><u>Source List</u></b>					
<b>Source Identifier:</b>	1			<b>Horizontal Datum:</b>	NAD27
<b>Source Type:</b>	Data Survey			<b>Vertical Datum:</b>	Mean Average Sea Level
<b>Source Date:</b>	1956-1972			<b>Projection Name:</b>	Universal Transverse Mercator
<b>Scale or Resolution:</b>	Varies				
<b>Source Name:</b>	Urban Geology Automated Information System (UGAIS)				
<b>Source Originators:</b>	Geological Survey of Canada				

Map Key	Number of Records	Direction/ Distance (m)	Elev/Diff (m)	Site	DB
---------	-------------------	----------------------------	------------------	------	----

<a href="#">41</a>	1 of 1	NNE/188.5	87.0 / 2.48	lot 24 con 1 ON	WWIS
--------------------	--------	-----------	-------------	--------------------	------

<b>Well ID:</b>	1513118	<b>Data Entry Status:</b>	
<b>Construction Date:</b>		<b>Data Src:</b>	1
<b>Primary Water Use:</b>	Domestic	<b>Date Received:</b>	2/5/1969
<b>Sec. Water Use:</b>	0	<b>Selected Flag:</b>	True
<b>Final Well Status:</b>	Water Supply	<b>Abandonment Rec:</b>	
<b>Water Type:</b>		<b>Contractor:</b>	1504
<b>Casing Material:</b>		<b>Form Version:</b>	1
<b>Audit No:</b>		<b>Owner:</b>	
<b>Tag:</b>		<b>Street Name:</b>	
<b>Construction Method:</b>		<b>County:</b>	OTTAWA
<b>Elevation (m):</b>		<b>Municipality:</b>	CUMBERLAND TOWNSHIP
<b>Elevation Reliability:</b>		<b>Site Info:</b>	
<b>Depth to Bedrock:</b>		<b>Lot:</b>	024
<b>Well Depth:</b>		<b>Concession:</b>	01
<b>Overburden/Bedrock:</b>		<b>Concession Name:</b>	OF
<b>Pump Rate:</b>		<b>Easting NAD83:</b>	
<b>Static Water Level:</b>		<b>Northing NAD83:</b>	
<b>Flowing (Y/N):</b>		<b>Zone:</b>	
<b>Flow Rate:</b>		<b>UTM Reliability:</b>	
<b>Clear/Cloudy:</b>			

**PDF URL (Map):** [https://d2khazk8e83rdv.cloudfront.net/moe\\_mapping/downloads/2Water/Wells\\_pdfs/151\1513118.pdf](https://d2khazk8e83rdv.cloudfront.net/moe_mapping/downloads/2Water/Wells_pdfs/151\1513118.pdf)

**Additional Detail(s) (Map)**

**Well Completed Date:** 1968/12/22  
**Year Completed:** 1968  
**Depth (m):** 77.724  
**Latitude:** 45.5045466176796  
**Longitude:** -75.456592065342  
**Path:** 151\1513118.pdf

**Bore Hole Information**

<b>Bore Hole ID:</b>	10035106	<b>Elevation:</b>	84.465843
<b>DP2BR:</b>	4.00	<b>Elevrc:</b>	
<b>Spatial Status:</b>		<b>Zone:</b>	18
<b>Code OB:</b>	r	<b>East83:</b>	464330.80
<b>Code OB Desc:</b>	Bedrock	<b>North83:</b>	5039103.00
<b>Open Hole:</b>		<b>Org CS:</b>	
<b>Cluster Kind:</b>		<b>UTMRC:</b>	4
<b>Date Completed:</b>	22-Dec-1968 00:00:00	<b>UTMRC Desc:</b>	margin of error : 30 m - 100 m
<b>Remarks:</b>		<b>Location Method:</b>	p4
<b>Elevrc Desc:</b>			
<b>Location Source Date:</b>			
<b>Improvement Location Source:</b>			
<b>Improvement Location Method:</b>			
<b>Source Revision Comment:</b>			
<b>Supplier Comment:</b>			

**Overburden and Bedrock  
Materials Interval**

**Formation ID:** 931022460  
**Layer:** 1  
**Color:**  
**General Color:**  
**Mat1:** 05  
**Most Common Material:** CLAY

<b>Map Key</b>	<b>Number of Records</b>	<b>Direction/ Distance (m)</b>	<b>Elev/Diff (m)</b>	<b>Site</b>	<b>DB</b>
<b>Mat2:</b>					
<b>Mat2 Desc:</b>					
<b>Mat3:</b>					
<b>Mat3 Desc:</b>					
<b>Formation Top Depth:</b>		0.0			
<b>Formation End Depth:</b>		4.0			
<b>Formation End Depth UOM:</b>		ft			
 <b><u>Overburden and Bedrock</u></b>					
<b><u>Materials Interval</u></b>					
<b>Formation ID:</b>		931022461			
<b>Layer:</b>		2			
<b>Color:</b>		2			
<b>General Color:</b>		GREY			
<b>Mat1:</b>		15			
<b>Most Common Material:</b>		LIMESTONE			
<b>Mat2:</b>					
<b>Mat2 Desc:</b>					
<b>Mat3:</b>					
<b>Mat3 Desc:</b>					
<b>Formation Top Depth:</b>		4.0			
<b>Formation End Depth:</b>		245.0			
<b>Formation End Depth UOM:</b>		ft			
 <b><u>Overburden and Bedrock</u></b>					
<b><u>Materials Interval</u></b>					
<b>Formation ID:</b>		931022462			
<b>Layer:</b>		3			
<b>Color:</b>		1			
<b>General Color:</b>		WHITE			
<b>Mat1:</b>		18			
<b>Most Common Material:</b>		SANDSTONE			
<b>Mat2:</b>					
<b>Mat2 Desc:</b>					
<b>Mat3:</b>					
<b>Mat3 Desc:</b>					
<b>Formation Top Depth:</b>		245.0			
<b>Formation End Depth:</b>		255.0			
<b>Formation End Depth UOM:</b>		ft			
 <b><u>Method of Construction &amp; Well</u></b>					
<b><u>Use</u></b>					
<b>Method Construction ID:</b>		961513118			
<b>Method Construction Code:</b>		1			
<b>Method Construction:</b>		Cable Tool			
<b>Other Method Construction:</b>					
 <b><u>Pipe Information</u></b>					
<b>Pipe ID:</b>		10583676			
<b>Casing No:</b>		1			
<b>Comment:</b>					
<b>Alt Name:</b>					
 <b><u>Construction Record - Casing</u></b>					
<b>Casing ID:</b>		930062198			
<b>Layer:</b>		1			
<b>Material:</b>		1			

Map Key	Number of Records	Direction/ Distance (m)	Elev/Diff (m)	Site	DB
<b>Open Hole or Material:</b>		STEEL			
<b>Depth From:</b>					
<b>Depth To:</b>		22			
<b>Casing Diameter:</b>		6			
<b>Casing Diameter UOM:</b>		inch			
<b>Casing Depth UOM:</b>		ft			
<b><u>Construction Record - Casing</u></b>					
<b>Casing ID:</b>		930062199			
<b>Layer:</b>		2			
<b>Material:</b>		4			
<b>Open Hole or Material:</b>		OPEN HOLE			
<b>Depth From:</b>					
<b>Depth To:</b>		255			
<b>Casing Diameter:</b>		6			
<b>Casing Diameter UOM:</b>		inch			
<b>Casing Depth UOM:</b>		ft			
<b><u>Results of Well Yield Testing</u></b>					
<b>Pump Test ID:</b>		991513118			
<b>Pump Set At:</b>					
<b>Static Level:</b>		85.0			
<b>Final Level After Pumping:</b>		85.0			
<b>Recommended Pump Depth:</b>		100.0			
<b>Pumping Rate:</b>		18.0			
<b>Flowing Rate:</b>					
<b>Recommended Pump Rate:</b>		6.0			
<b>Levels UOM:</b>		ft			
<b>Rate UOM:</b>		GPM			
<b>Water State After Test Code:</b>		1			
<b>Water State After Test:</b>		CLEAR			
<b>Pumping Test Method:</b>		1			
<b>Pumping Duration HR:</b>		3			
<b>Pumping Duration MIN:</b>		0			
<b>Flowing:</b>		No			
<b><u>Water Details</u></b>					
<b>Water ID:</b>		933468619			
<b>Layer:</b>		1			
<b>Kind Code:</b>		1			
<b>Kind:</b>		FRESH			
<b>Water Found Depth:</b>		255.0			
<b>Water Found Depth UOM:</b>		ft			

[42](#)    1 of 1    **NE/191.9**    **89.7 / 5.18**    **lot 24 con 1 ON**    **WWIS**

<b>Well ID:</b>	1513113	<b>Data Entry Status:</b>	
<b>Construction Date:</b>		<b>Data Src:</b>	1
<b>Primary Water Use:</b>	Domestic	<b>Date Received:</b>	8/15/1960
<b>Sec. Water Use:</b>	0	<b>Selected Flag:</b>	True
<b>Final Well Status:</b>	Water Supply	<b>Abandonment Rec:</b>	
<b>Water Type:</b>		<b>Contractor:</b>	1107
<b>Casing Material:</b>		<b>Form Version:</b>	1
<b>Audit No:</b>		<b>Owner:</b>	
<b>Tag:</b>		<b>Street Name:</b>	
<b>Construction Method:</b>		<b>County:</b>	OTTAWA
<b>Elevation (m):</b>		<b>Municipality:</b>	CUMBERLAND TOWNSHIP
<b>Elevation Reliability:</b>		<b>Site Info:</b>	

<b>Map Key</b>	<b>Number of Records</b>	<b>Direction/ Distance (m)</b>	<b>Elev/Diff (m)</b>	<b>Site</b>	<b>DB</b>
<b>Depth to Bedrock:</b>				<b>Lot:</b>	024
<b>Well Depth:</b>				<b>Concession:</b>	01
<b>Overburden/Bedrock:</b>				<b>Concession Name:</b>	OF
<b>Pump Rate:</b>				<b>Easting NAD83:</b>	
<b>Static Water Level:</b>				<b>Northing NAD83:</b>	
<b>Flowing (Y/N):</b>				<b>Zone:</b>	
<b>Flow Rate:</b>				<b>UTM Reliability:</b>	
<b>Clear/Cloudy:</b>					

**PDF URL (Map):** [https://d2khazk8e83rdv.cloudfront.net/moe\\_mapping/downloads/2Water/Wells\\_pdfs/151\1513113.pdf](https://d2khazk8e83rdv.cloudfront.net/moe_mapping/downloads/2Water/Wells_pdfs/151\1513113.pdf)

**Additional Detail(s) (Map)**

**Well Completed Date:** 1960/06/30  
**Year Completed:** 1960  
**Depth (m):** 39.624  
**Latitude:** 45.502930210743  
**Longitude:** -75.4533789049314  
**Path:** 151\1513113.pdf

**Bore Hole Information**

<b>Bore Hole ID:</b>	10035101	<b>Elevation:</b>	93.733413
<b>DP2BR:</b>	3.00	<b>Elevrc:</b>	
<b>Spatial Status:</b>		<b>Zone:</b>	18
<b>Code OB:</b>	r	<b>East83:</b>	464580.80
<b>Code OB Desc:</b>	Bedrock	<b>North83:</b>	5038922.00
<b>Open Hole:</b>		<b>Org CS:</b>	
<b>Cluster Kind:</b>		<b>UTMRC:</b>	5
<b>Date Completed:</b>	30-Jun-1960 00:00:00	<b>UTMRC Desc:</b>	margin of error : 100 m - 300 m
<b>Remarks:</b>		<b>Location Method:</b>	p5
<b>Elevrc Desc:</b>			
<b>Location Source Date:</b>			
<b>Improvement Location Source:</b>			
<b>Improvement Location Method:</b>			
<b>Source Revision Comment:</b>			
<b>Supplier Comment:</b>			

**Overburden and Bedrock  
Materials Interval**

**Formation ID:** 931022450  
**Layer:** 2  
**Color:**  
**General Color:**  
**Mat1:** 15  
**Most Common Material:** LIMESTONE  
**Mat2:**  
**Mat2 Desc:**  
**Mat3:**  
**Mat3 Desc:**  
**Formation Top Depth:** 3.0  
**Formation End Depth:** 130.0  
**Formation End Depth UOM:** ft

**Overburden and Bedrock  
Materials Interval**

**Formation ID:** 931022449  
**Layer:** 1  
**Color:**  
**General Color:**



<b>Map Key</b>	<b>Number of Records</b>	<b>Direction/ Distance (m)</b>	<b>Elev/Diff (m)</b>	<b>Site</b>	<b>DB</b>
<b>Mat1:</b>		02			
<b>Most Common Material:</b>		TOPSOIL			
<b>Mat2:</b>					
<b>Mat2 Desc:</b>					
<b>Mat3:</b>					
<b>Mat3 Desc:</b>					
<b>Formation Top Depth:</b>		0.0			
<b>Formation End Depth:</b>		3.0			
<b>Formation End Depth UOM:</b>		ft			
<b><u>Method of Construction &amp; Well Use</u></b>					
<b>Method Construction ID:</b>		961513113			
<b>Method Construction Code:</b>		1			
<b>Method Construction:</b>		Cable Tool			
<b>Other Method Construction:</b>					
<b><u>Pipe Information</u></b>					
<b>Pipe ID:</b>		10583671			
<b>Casing No:</b>		1			
<b>Comment:</b>					
<b>Alt Name:</b>					
<b><u>Construction Record - Casing</u></b>					
<b>Casing ID:</b>		930062190			
<b>Layer:</b>		2			
<b>Material:</b>		4			
<b>Open Hole or Material:</b>		OPEN HOLE			
<b>Depth From:</b>					
<b>Depth To:</b>		130			
<b>Casing Diameter:</b>		4			
<b>Casing Diameter UOM:</b>		inch			
<b>Casing Depth UOM:</b>		ft			
<b><u>Construction Record - Casing</u></b>					
<b>Casing ID:</b>		930062189			
<b>Layer:</b>		1			
<b>Material:</b>		1			
<b>Open Hole or Material:</b>		STEEL			
<b>Depth From:</b>					
<b>Depth To:</b>		23			
<b>Casing Diameter:</b>		4			
<b>Casing Diameter UOM:</b>		inch			
<b>Casing Depth UOM:</b>		ft			
<b><u>Results of Well Yield Testing</u></b>					
<b>Pump Test ID:</b>		991513113			
<b>Pump Set At:</b>					
<b>Static Level:</b>		16.0			
<b>Final Level After Pumping:</b>		130.0			
<b>Recommended Pump Depth:</b>		50.0			
<b>Pumping Rate:</b>		8.0			
<b>Flowing Rate:</b>					
<b>Recommended Pump Rate:</b>		3.0			
<b>Levels UOM:</b>		ft			
<b>Rate UOM:</b>		GPM			
<b>Water State After Test Code:</b>		1			

Map Key	Number of Records	Direction/ Distance (m)	Elev/Diff (m)	Site	DB
<b>Water State After Test:</b>		CLEAR			
<b>Pumping Test Method:</b>		1			
<b>Pumping Duration HR:</b>		1			
<b>Pumping Duration MIN:</b>		0			
<b>Flowing:</b>		No			
<b>Water Details</b>					
<b>Water ID:</b>		933468614			
<b>Layer:</b>		1			
<b>Kind Code:</b>		1			
<b>Kind:</b>		FRESH			
<b>Water Found Depth:</b>		130.0			
<b>Water Found Depth UOM:</b>		ft			

<u>43</u>	1 of 1	NE/192.0	89.7 / 5.18	ON	BORE
<b>Borehole ID:</b>	616421			<b>Inclin FLG:</b>	No
<b>OGF ID:</b>	215517208			<b>SP Status:</b>	Initial Entry
<b>Status:</b>				<b>Surv Elev:</b>	No
<b>Type:</b>	Borehole			<b>Piezometer:</b>	No
<b>Use:</b>				<b>Primary Name:</b>	
<b>Completion Date:</b>	JUN-1960			<b>Municipality:</b>	
<b>Static Water Level:</b>				<b>Lot:</b>	
<b>Primary Water Use:</b>				<b>Township:</b>	
<b>Sec. Water Use:</b>				<b>Latitude DD:</b>	45.502932
<b>Total Depth m:</b>	39.6			<b>Longitude DD:</b>	-75.453379
<b>Depth Ref:</b>	Ground Surface			<b>UTM Zone:</b>	18
<b>Depth Elev:</b>				<b>Easting:</b>	464581
<b>Drill Method:</b>				<b>Northing:</b>	5038922
<b>Orig Ground Elev m:</b>	91.4			<b>Location Accuracy:</b>	
<b>Elev Reliabil Note:</b>				<b>Accuracy:</b>	Not Applicable
<b>DEM Ground Elev m:</b>	93.7				
<b>Concession:</b>					
<b>Location D:</b>					
<b>Survey D:</b>					
<b>Comments:</b>					

**Borehole Geology Stratum**

<b>Geology Stratum ID:</b>	218403883	<b>Mat Consistency:</b>	
<b>Top Depth:</b>	.9	<b>Material Moisture:</b>	
<b>Bottom Depth:</b>	39.6	<b>Material Texture:</b>	
<b>Material Color:</b>	Blue	<b>Non Geo Mat Type:</b>	
<b>Material 1:</b>	Limestone	<b>Geologic Formation:</b>	
<b>Material 2:</b>		<b>Geologic Group:</b>	
<b>Material 3:</b>		<b>Geologic Period:</b>	
<b>Material 4:</b>		<b>Depositional Gen:</b>	
<b>Gsc Material Description:</b>			
<b>Stratum Description:</b>	LIMESTONE. 0081 GRANITE. BLUE. 002800098OCITY = 6600. BEDROCK. SEISMIC VELOCITY = **Note: Many records provided by the department have a truncated [Stratum Description] field.		

<b>Geology Stratum ID:</b>	218403882	<b>Mat Consistency:</b>	
<b>Top Depth:</b>	0	<b>Material Moisture:</b>	
<b>Bottom Depth:</b>	.9	<b>Material Texture:</b>	
<b>Material Color:</b>		<b>Non Geo Mat Type:</b>	
<b>Material 1:</b>	Soil	<b>Geologic Formation:</b>	
<b>Material 2:</b>		<b>Geologic Group:</b>	
<b>Material 3:</b>		<b>Geologic Period:</b>	
<b>Material 4:</b>		<b>Depositional Gen:</b>	
<b>Gsc Material Description:</b>			
<b>Stratum Description:</b>	SOIL.		

Map Key	Number of Records	Direction/ Distance (m)	Elev/Diff (m)	Site	DB
---------	-------------------	----------------------------	------------------	------	----

**Source**

**Source Type:** Data Survey  
**Source Orig:** Geological Survey of Canada  
**Source Date:** 1956-1972  
**Confidence:**  
**Observatio:**  
**Source Name:** Urban Geology Automated Information System (UGAIS)  
**Source Details:** File: OTTAWA2.txt RecordID: 08929 NTS\_Sheet:  
**Confiden 1:**

**Source Appl:** Spatial/Tabular  
**Source Iden:** 1  
**Scale or Res:** Varies  
**Horizontal:** NAD27  
**Verticalda:** Mean Average Sea Level

**Source List**

**Source Identifier:** 1  
**Source Type:** Data Survey  
**Source Date:** 1956-1972  
**Scale or Resolution:** Varies  
**Source Name:** Urban Geology Automated Information System (UGAIS)  
**Source Originators:** Geological Survey of Canada

**Horizontal Datum:** NAD27  
**Vertical Datum:** Mean Average Sea Level  
**Projection Name:** Universal Transverse Mercator

[44](#)      1 of 1      **NNE/192.3**      **87.9 / 3.37**      **ON**      **BORE**

**Borehole ID:** 616428  
**OGF ID:** 215517215  
**Status:**  
**Type:** Borehole  
**Use:**  
**Completion Date:** JUN-1968  
**Static Water Level:**  
**Primary Water Use:**  
**Sec. Water Use:**  
**Total Depth m:** 30.5  
**Depth Ref:** Ground Surface  
**Depth Elev:**  
**Drill Method:**  
**Orig Ground Elev m:** 83.8  
**Elev Reliabil Note:**  
**DEM Ground Elev m:** 85.1  
**Concession:**  
**Location D:**  
**Survey D:**  
**Comments:**

**Inclin FLG:** No  
**SP Status:** Initial Entry  
**Surv Elev:** No  
**Piezometer:** No  
**Primary Name:**  
**Municipality:**  
**Lot:**  
**Township:**  
**Latitude DD:** 45.504545  
**Longitude DD:** -75.455312  
**UTM Zone:** 18  
**Easting:** 464431  
**Northing:** 5039102  
**Location Accuracy:**  
**Accuracy:** Not Applicable

**Borehole Geology Stratum**

**Geology Stratum ID:** 218403903  
**Top Depth:** 0  
**Bottom Depth:** .9  
**Material Color:** Blue  
**Material 1:** Clay  
**Material 2:**  
**Material 3:**  
**Material 4:**  
**Gsc Material Description:**  
**Stratum Description:** CLAY. BLUE.

**Mat Consistency:**  
**Material Moisture:**  
**Material Texture:**  
**Non Geo Mat Type:**  
**Geologic Formation:**  
**Geologic Group:**  
**Geologic Period:**  
**Depositional Gen:**

**Geology Stratum ID:** 218403904  
**Top Depth:** .9  
**Bottom Depth:** 30.5  
**Material Color:** Grey

**Mat Consistency:**  
**Material Moisture:**  
**Material Texture:**  
**Non Geo Mat Type:**

Map Key	Number of Records	Direction/ Distance (m)	Elev/Diff (m)	Site	DB
<b>Material 1:</b> <b>Material 2:</b> <b>Material 3:</b> <b>Material 4:</b> <b>Gsc Material Description:</b> <b>Stratum Description:</b>	Limestone			<b>Geologic Formation:</b> <b>Geologic Group:</b> <b>Geologic Period:</b> <b>Depositional Gen:</b>	
		LIMESTONE. GREY. . WHITE. 00255STONE. GREY. 00156BEDROCK. SEISMIC VELOCITY = 19000.			
<b>Source</b>					
<b>Source Type:</b> <b>Source Orig:</b> <b>Source Date:</b> <b>Confidence:</b> <b>Observatio:</b> <b>Source Name:</b> <b>Source Details:</b> <b>Confiden 1:</b>	Data Survey Geological Survey of Canada 1956-1972			<b>Source Appl:</b> <b>Source Iden:</b> <b>Scale or Res:</b> <b>Horizontal:</b> <b>Verticalda:</b>	Spatial/Tabular 1 Varies NAD27 Mean Average Sea Level
	Urban Geology Automated Information System (UGAIS) File: OTTAWA2.txt RecordID: 08936 NTS_Sheet:				
<b>Source List</b>					
<b>Source Identifier:</b> <b>Source Type:</b> <b>Source Date:</b> <b>Scale or Resolution:</b> <b>Source Name:</b> <b>Source Originators:</b>	1 Data Survey 1956-1972 Varies Urban Geology Automated Information System (UGAIS) Geological Survey of Canada			<b>Horizontal Datum:</b> <b>Vertical Datum:</b> <b>Projection Name:</b>	NAD27 Mean Average Sea Level Universal Transverse Mercator

<a href="#">45</a>	1 of 1	<b>NNE/193.0</b>	<b>87.9 / 3.37</b>	<b>lot 24 con 1 ON</b>	<b>WWIS</b>
<b>Well ID:</b> <b>Construction Date:</b> <b>Primary Water Use:</b> <b>Sec. Water Use:</b> <b>Final Well Status:</b> <b>Water Type:</b> <b>Casing Material:</b> <b>Audit No:</b> <b>Tag:</b> <b>Construction Method:</b> <b>Elevation (m):</b> <b>Elevation Reliability:</b> <b>Depth to Bedrock:</b> <b>Well Depth:</b> <b>Overburden/Bedrock:</b> <b>Pump Rate:</b> <b>Static Water Level:</b> <b>Flowing (Y/N):</b> <b>Flow Rate:</b> <b>Clear/Cloudy:</b>	1513117 Domestic 0 Water Supply Water Supply			<b>Data Entry Status:</b> <b>Data Src:</b> <b>Date Received:</b> <b>Selected Flag:</b> <b>Abandonment Rec:</b> <b>Contractor:</b> <b>Form Version:</b> <b>Owner:</b> <b>Street Name:</b> <b>County:</b> <b>Municipality:</b> <b>Site Info:</b> <b>Lot:</b> <b>Concession:</b> <b>Concession Name:</b> <b>Easting NAD83:</b> <b>Northing NAD83:</b> <b>Zone:</b> <b>UTM Reliability:</b>	1 2/5/1969 True 1504 1 OTTAWA CUMBERLAND TOWNSHIP 024 01 OF

**PDF URL (Map):** [https://d2khazk8e83rdv.cloudfront.net/moe\\_mapping/downloads/2Water/Wells\\_pdfs/151\1513117.pdf](https://d2khazk8e83rdv.cloudfront.net/moe_mapping/downloads/2Water/Wells_pdfs/151\1513117.pdf)

**Additional Detail(s) (Map)**

**Well Completed Date:** 1968/06/29  
**Year Completed:** 1968  
**Depth (m):** 30.48  
**Latitude:** 45.5045517270205  
**Longitude:** -75.4553120323504  
**Path:** 151\1513117.pdf

<b>Map Key</b>	<b>Number of Records</b>	<b>Direction/ Distance (m)</b>	<b>Elev/Diff (m)</b>	<b>Site</b>	<b>DB</b>
<b><u>Bore Hole Information</u></b>					
<b>Bore Hole ID:</b>	10035105			<b>Elevation:</b>	85.034637
<b>DP2BR:</b>	3.00			<b>Elevrc:</b>	
<b>Spatial Status:</b>				<b>Zone:</b>	18
<b>Code OB:</b>	r			<b>East83:</b>	464430.80
<b>Code OB Desc:</b>	Bedrock			<b>North83:</b>	5039103.00
<b>Open Hole:</b>				<b>Org CS:</b>	
<b>Cluster Kind:</b>				<b>UTMRC:</b>	4
<b>Date Completed:</b>	29-Jun-1968 00:00:00			<b>UTMRC Desc:</b>	margin of error : 30 m - 100 m
<b>Remarks:</b>				<b>Location Method:</b>	p4
<b>Elevrc Desc:</b>					
<b>Location Source Date:</b>					
<b>Improvement Location Source:</b>					
<b>Improvement Location Method:</b>					
<b>Source Revision Comment:</b>					
<b>Supplier Comment:</b>					
<b><u>Overburden and Bedrock</u></b>					
<b><u>Materials Interval</u></b>					
<b>Formation ID:</b>	931022459				
<b>Layer:</b>	2				
<b>Color:</b>	2				
<b>General Color:</b>	GREY				
<b>Mat1:</b>	15				
<b>Most Common Material:</b>	LIMESTONE				
<b>Mat2:</b>					
<b>Mat2 Desc:</b>					
<b>Mat3:</b>					
<b>Mat3 Desc:</b>					
<b>Formation Top Depth:</b>	3.0				
<b>Formation End Depth:</b>	100.0				
<b>Formation End Depth UOM:</b>	ft				
<b><u>Overburden and Bedrock</u></b>					
<b><u>Materials Interval</u></b>					
<b>Formation ID:</b>	931022458				
<b>Layer:</b>	1				
<b>Color:</b>	3				
<b>General Color:</b>	BLUE				
<b>Mat1:</b>	05				
<b>Most Common Material:</b>	CLAY				
<b>Mat2:</b>					
<b>Mat2 Desc:</b>					
<b>Mat3:</b>					
<b>Mat3 Desc:</b>					
<b>Formation Top Depth:</b>	0.0				
<b>Formation End Depth:</b>	3.0				
<b>Formation End Depth UOM:</b>	ft				
<b><u>Method of Construction &amp; Well Use</u></b>					
<b>Method Construction ID:</b>	961513117				
<b>Method Construction Code:</b>	1				
<b>Method Construction:</b>	Cable Tool				
<b>Other Method Construction:</b>					
<b><u>Pipe Information</u></b>					

Map Key	Number of Records	Direction/ Distance (m)	Elev/Diff (m)	Site	DB
Pipe ID:		10583675			
Casing No:		1			
Comment:					
Alt Name:					
<b><u>Construction Record - Casing</u></b>					
Casing ID:		930062196			
Layer:		1			
Material:		1			
Open Hole or Material:		STEEL			
Depth From:					
Depth To:		20			
Casing Diameter:		6			
Casing Diameter UOM:		inch			
Casing Depth UOM:		ft			
<b><u>Construction Record - Casing</u></b>					
Casing ID:		930062197			
Layer:		2			
Material:		4			
Open Hole or Material:		OPEN HOLE			
Depth From:					
Depth To:		100			
Casing Diameter:		6			
Casing Diameter UOM:		inch			
Casing Depth UOM:		ft			
<b><u>Results of Well Yield Testing</u></b>					
Pump Test ID:		991513117			
Pump Set At:					
Static Level:		5.0			
Final Level After Pumping:		60.0			
Recommended Pump Depth:		60.0			
Pumping Rate:		6.0			
Flowing Rate:					
Recommended Pump Rate:		6.0			
Levels UOM:		ft			
Rate UOM:		GPM			
Water State After Test Code:		1			
Water State After Test:		CLEAR			
Pumping Test Method:		1			
Pumping Duration HR:		2			
Pumping Duration MIN:		0			
Flowing:		No			
<b><u>Water Details</u></b>					
Water ID:		933468618			
Layer:		1			
Kind Code:		1			
Kind:		FRESH			
Water Found Depth:		100.0			
Water Found Depth UOM:		ft			

<a href="#">46</a>	1 of 1	NE/193.8	89.7 / 5.14	1571 SEQUOIA DRIVE CUMBERLAND ON K4C 1C2	HINC
--------------------	--------	----------	-------------	---	------

External File Num: FS INC 0706-03281  
Fuel Occurrence Type: Pipeline Strike

Map Key	Number of Records	Direction/ Distance (m)	Elev/Diff (m)	Site	DB
<b>Date of Occurrence:</b>		6/15/2007			
<b>Fuel Type Involved:</b>		Natural Gas			
<b>Status Desc:</b>		Completed - Causal Analysis(End)			
<b>Job Type Desc:</b>		Incident/Near-Miss Occurrence (FS)			
<b>Oper. Type Involved:</b>		Construction Site (pipeline strike)			
<b>Service Interruptions:</b>		No			
<b>Property Damage:</b>		No			
<b>Fuel Life Cycle Stage:</b>		Transmission, Distribution and Transportation			
<b>Root Cause:</b>		Root Cause: Equipment/Material/Component:No Procedures:No Maintenance:No Design:No Training:No Management:Yes Human Factors:Yes			
<b>Reported Details:</b>					
<b>Fuel Category:</b>		Gaseous Fuel			
<b>Occurrence Type:</b>		Incident			
<b>Affiliation:</b>		Industry Stakeholder (Licensee/Registration/Certificate Holder, Facility Owner, etc.)			
<b>County Name:</b>		Prescott and Russell			
<b>Approx. Quant. Rel:</b>					
<b>Nearby body of water:</b>					
<b>Enter Drainage Syst.:</b>					
<b>Approx. Quant. Unit:</b>					
<b>Environmental Impact:</b>					

[47](#) 1 of 1 SE/213.3 91.9 / 7.34 lot D con 8 ON WWIS

<b>Well ID:</b>	1519783	<b>Data Entry Status:</b>	
<b>Construction Date:</b>		<b>Data Src:</b>	1
<b>Primary Water Use:</b>	Domestic	<b>Date Received:</b>	7/25/1985
<b>Sec. Water Use:</b>		<b>Selected Flag:</b>	True
<b>Final Well Status:</b>	Water Supply	<b>Abandonment Rec:</b>	
<b>Water Type:</b>		<b>Contractor:</b>	1504
<b>Casing Material:</b>		<b>Form Version:</b>	1
<b>Audit No:</b>		<b>Owner:</b>	
<b>Tag:</b>		<b>Street Name:</b>	
<b>Construction Method:</b>		<b>County:</b>	OTTAWA
<b>Elevation (m):</b>		<b>Municipality:</b>	CUMBERLAND TOWNSHIP
<b>Elevation Reliability:</b>		<b>Site Info:</b>	
<b>Depth to Bedrock:</b>		<b>Lot:</b>	D
<b>Well Depth:</b>		<b>Concession:</b>	08
<b>Overburden/Bedrock:</b>		<b>Concession Name:</b>	CON
<b>Pump Rate:</b>		<b>Easting NAD83:</b>	
<b>Static Water Level:</b>		<b>Northing NAD83:</b>	
<b>Flowing (Y/N):</b>		<b>Zone:</b>	
<b>Flow Rate:</b>		<b>UTM Reliability:</b>	
<b>Clear/Cloudy:</b>			

**PDF URL (Map):** [https://d2khazk8e83rdv.cloudfront.net/moe\\_mapping/downloads/2Water/Wells\\_pdfs/151\1519783.pdf](https://d2khazk8e83rdv.cloudfront.net/moe_mapping/downloads/2Water/Wells_pdfs/151\1519783.pdf)

**Additional Detail(s) (Map)**

<b>Well Completed Date:</b>	1985/05/29
<b>Year Completed:</b>	1985
<b>Depth (m):</b>	39.624
<b>Latitude:</b>	45.4912449387282
<b>Longitude:</b>	-75.4515574463685
<b>Path:</b>	151\1519783.pdf

**Bore Hole Information**

<b>Bore Hole ID:</b>	10041636	<b>Elevation:</b>	91.613113
<b>DP2BR:</b>	1.00	<b>Elevrc:</b>	
<b>Spatial Status:</b>		<b>Zone:</b>	18
<b>Code OB:</b>	r	<b>East83:</b>	464715.80

Map Key	Number of Records	Direction/ Distance (m)	Elev/Diff (m)	Site	DB
<b>Code OB Desc:</b>	Bedrock			<b>North83:</b>	5037623.00
<b>Open Hole:</b>				<b>Org CS:</b>	
<b>Cluster Kind:</b>				<b>UTMRC:</b>	9
<b>Date Completed:</b>	29-May-1985 00:00:00			<b>UTMRC Desc:</b>	unknown UTM
<b>Remarks:</b>				<b>Location Method:</b>	lot
<b>Elevrc Desc:</b>					
<b>Location Source Date:</b>					
<b>Improvement Location Source:</b>					
<b>Improvement Location Method:</b>					
<b>Source Revision Comment:</b>					
<b>Supplier Comment:</b>					

**Overburden and Bedrock**  
**Materials Interval**

**Formation ID:** 931042715  
**Layer:** 1  
**Color:** 6  
**General Color:** BROWN  
**Mat1:** 02  
**Most Common Material:** TOPSOIL  
**Mat2:**  
**Mat2 Desc:**  
**Mat3:**  
**Mat3 Desc:**  
**Formation Top Depth:** 0.0  
**Formation End Depth:** 1.0  
**Formation End Depth UOM:** ft

**Overburden and Bedrock**  
**Materials Interval**

**Formation ID:** 931042716  
**Layer:** 2  
**Color:** 6  
**General Color:** BROWN  
**Mat1:** 18  
**Most Common Material:** SANDSTONE  
**Mat2:**  
**Mat2 Desc:**  
**Mat3:**  
**Mat3 Desc:**  
**Formation Top Depth:** 1.0  
**Formation End Depth:** 2.0  
**Formation End Depth UOM:** ft

**Overburden and Bedrock**  
**Materials Interval**

**Formation ID:** 931042717  
**Layer:** 3  
**Color:** 2  
**General Color:** GREY  
**Mat1:** 15  
**Most Common Material:** LIMESTONE  
**Mat2:**  
**Mat2 Desc:**  
**Mat3:**  
**Mat3 Desc:**  
**Formation Top Depth:** 2.0  
**Formation End Depth:** 130.0  
**Formation End Depth UOM:** ft



<i>Map Key</i>	<i>Number of Records</i>	<i>Direction/ Distance (m)</i>	<i>Elev/Diff (m)</i>	<i>Site</i>	<i>DB</i>
<b><u>Method of Construction &amp; Well Use</u></b>					
<i>Method Construction ID:</i>		961519783			
<i>Method Construction Code:</i>		4			
<i>Method Construction:</i>		Rotary (Air)			
<i>Other Method Construction:</i>					
<b><u>Pipe Information</u></b>					
<i>Pipe ID:</i>		10590206			
<i>Casing No:</i>		1			
<i>Comment:</i>					
<i>Alt Name:</i>					
<b><u>Construction Record - Casing</u></b>					
<i>Casing ID:</i>		930072705			
<i>Layer:</i>		1			
<i>Material:</i>		1			
<i>Open Hole or Material:</i>		STEEL			
<i>Depth From:</i>					
<i>Depth To:</i>		20			
<i>Casing Diameter:</i>		6			
<i>Casing Diameter UOM:</i>		inch			
<i>Casing Depth UOM:</i>		ft			
<b><u>Construction Record - Casing</u></b>					
<i>Casing ID:</i>		930072706			
<i>Layer:</i>		2			
<i>Material:</i>		4			
<i>Open Hole or Material:</i>		OPEN HOLE			
<i>Depth From:</i>					
<i>Depth To:</i>		130			
<i>Casing Diameter:</i>		6			
<i>Casing Diameter UOM:</i>		inch			
<i>Casing Depth UOM:</i>		ft			
<b><u>Results of Well Yield Testing</u></b>					
<i>Pump Test ID:</i>		991519783			
<i>Pump Set At:</i>					
<i>Static Level:</i>		11.0			
<i>Final Level After Pumping:</i>		100.0			
<i>Recommended Pump Depth:</i>		100.0			
<i>Pumping Rate:</i>		18.0			
<i>Flowing Rate:</i>					
<i>Recommended Pump Rate:</i>		10.0			
<i>Levels UOM:</i>		ft			
<i>Rate UOM:</i>		GPM			
<i>Water State After Test Code:</i>		1			
<i>Water State After Test:</i>		CLEAR			
<i>Pumping Test Method:</i>		1			
<i>Pumping Duration HR:</i>		1			
<i>Pumping Duration MIN:</i>		0			
<i>Flowing:</i>		No			
<b><u>Draw Down &amp; Recovery</u></b>					
<i>Pump Test Detail ID:</i>		934654939			

Map Key	Number of Records	Direction/ Distance (m)	Elev/Diff (m)	Site	DB
<b>Test Type:</b>		Recovery			
<b>Test Duration:</b>		45			
<b>Test Level:</b>		11.0			
<b>Test Level UOM:</b>		ft			
<b><u>Draw Down &amp; Recovery</u></b>					
<b>Pump Test Detail ID:</b>		934384398			
<b>Test Type:</b>		Recovery			
<b>Test Duration:</b>		30			
<b>Test Level:</b>		11.0			
<b>Test Level UOM:</b>		ft			
<b><u>Draw Down &amp; Recovery</u></b>					
<b>Pump Test Detail ID:</b>		934109669			
<b>Test Type:</b>		Recovery			
<b>Test Duration:</b>		15			
<b>Test Level:</b>		11.0			
<b>Test Level UOM:</b>		ft			
<b><u>Draw Down &amp; Recovery</u></b>					
<b>Pump Test Detail ID:</b>		934894723			
<b>Test Type:</b>		Recovery			
<b>Test Duration:</b>		60			
<b>Test Level:</b>		11.0			
<b>Test Level UOM:</b>		ft			
<b><u>Water Details</u></b>					
<b>Water ID:</b>		933476856			
<b>Layer:</b>		1			
<b>Kind Code:</b>		1			
<b>Kind:</b>		FRESH			
<b>Water Found Depth:</b>		124.0			
<b>Water Found Depth UOM:</b>		ft			

<a href="#">48</a>	1 of 1	NE/223.8	89.4 / 4.82	lot 2 ON	WWIS
<b>Well ID:</b>		1532723		<b>Data Entry Status:</b>	
<b>Construction Date:</b>				<b>Data Src:</b> 1	
<b>Primary Water Use:</b>		Domestic		<b>Date Received:</b> 4/16/2002	
<b>Sec. Water Use:</b>				<b>Selected Flag:</b> True	
<b>Final Well Status:</b>		Water Supply		<b>Abandonment Rec:</b>	
<b>Water Type:</b>				<b>Contractor:</b> 1119	
<b>Casing Material:</b>				<b>Form Version:</b> 1	
<b>Audit No:</b>		237760		<b>Owner:</b>	
<b>Tag:</b>				<b>Street Name:</b>	
<b>Construction Method:</b>				<b>County:</b> OTTAWA	
<b>Elevation (m):</b>				<b>Municipality:</b> CUMBERLAND TOWNSHIP	
<b>Elevation Reliability:</b>				<b>Site Info:</b>	
<b>Depth to Bedrock:</b>				<b>Lot:</b> 002	
<b>Well Depth:</b>				<b>Concession:</b>	
<b>Overburden/Bedrock:</b>				<b>Concession Name:</b>	
<b>Pump Rate:</b>				<b>Easting NAD83:</b>	
<b>Static Water Level:</b>				<b>Northing NAD83:</b>	
<b>Flowing (Y/N):</b>				<b>Zone:</b>	
<b>Flow Rate:</b>				<b>UTM Reliability:</b>	
<b>Clear/Cloudy:</b>					

<b>Map Key</b>	<b>Number of Records</b>	<b>Direction/ Distance (m)</b>	<b>Elev/Diff (m)</b>	<b>Site</b>	<b>DB</b>
<b>PDF URL (Map):</b>		https://d2khazk8e83rdv.cloudfront.net/moe_mapping/downloads/2Water/Wells_pdfs/153\1532723.pdf			

**Additional Detail(s) (Map)**

**Well Completed Date:** 2002/02/07  
**Year Completed:** 2002  
**Depth (m):** 79.248  
**Latitude:** 45.5021329007242  
**Longitude:** -75.4524227308516  
**Path:** 153\1532723.pdf

**Bore Hole Information**

<b>Bore Hole ID:</b>	10523851	<b>Elevation:</b>	91.514587
<b>DP2BR:</b>	6.00	<b>Elevrc:</b>	
<b>Spatial Status:</b>	Improved	<b>Zone:</b>	18
<b>Code OB:</b>	r	<b>East83:</b>	464655.00
<b>Code OB Desc:</b>	Bedrock	<b>North83:</b>	5038833.00
<b>Open Hole:</b>		<b>Org CS:</b>	N83
<b>Cluster Kind:</b>		<b>UTMRC:</b>	3
<b>Date Completed:</b>	07-Feb-2002 00:00:00	<b>UTMRC Desc:</b>	margin of error : 10 - 30 m
<b>Remarks:</b>		<b>Location Method:</b>	
<b>Elevrc Desc:</b>			
<b>Location Source Date:</b>			
<b>Improvement Location Source:</b>	1999-2004 MOE Water Well Data Improvement Project		
<b>Improvement Location Method:</b>	GIS10000		
<b>Source Revision Comment:</b>	Nothing and/or Easting field has been changed. Location estimated from sketch map.		
<b>Supplier Comment:</b>	Accuracy was not specified from source. Within 20m horizontal accuracy assumed as worst case using GIS at a scale of 1:10000.		

**Overburden and Bedrock**

**Materials Interval**

**Formation ID:** 932857544  
**Layer:** 1  
**Color:**  
**General Color:**  
**Mat1:** 05  
**Most Common Material:** CLAY  
**Mat2:**  
**Mat2 Desc:**  
**Mat3:**  
**Mat3 Desc:**  
**Formation Top Depth:** 0.0  
**Formation End Depth:** 6.0  
**Formation End Depth UOM:** ft

**Overburden and Bedrock**

**Materials Interval**

**Formation ID:** 932857545  
**Layer:** 2  
**Color:** 2  
**General Color:** GREY  
**Mat1:** 15  
**Most Common Material:** LIMESTONE  
**Mat2:**  
**Mat2 Desc:**  
**Mat3:**  
**Mat3 Desc:**  
**Formation Top Depth:** 6.0  
**Formation End Depth:** 260.0

<b>Map Key</b>	<b>Number of Records</b>	<b>Direction/ Distance (m)</b>	<b>Elev/Diff (m)</b>	<b>Site</b>	<b>DB</b>
<b>Formation End Depth UOM:</b>		ft			
<b><u>Annular Space/Abandonment Sealing Record</u></b>					
<b>Plug ID:</b>		933225369			
<b>Layer:</b>		1			
<b>Plug From:</b>		2			
<b>Plug To:</b>		44			
<b>Plug Depth UOM:</b>		ft			
<b><u>Method of Construction &amp; Well Use</u></b>					
<b>Method Construction ID:</b>		961532723			
<b>Method Construction Code:</b>		5			
<b>Method Construction:</b>		Air Percussion			
<b>Other Method Construction:</b>					
<b><u>Pipe Information</u></b>					
<b>Pipe ID:</b>		11072421			
<b>Casing No:</b>		1			
<b>Comment:</b>					
<b>Alt Name:</b>					
<b><u>Construction Record - Casing</u></b>					
<b>Casing ID:</b>		930095456			
<b>Layer:</b>		3			
<b>Material:</b>		4			
<b>Open Hole or Material:</b>		OPEN HOLE			
<b>Depth From:</b>					
<b>Depth To:</b>					
<b>Casing Diameter:</b>		6			
<b>Casing Diameter UOM:</b>		inch			
<b>Casing Depth UOM:</b>		ft			
<b><u>Construction Record - Casing</u></b>					
<b>Casing ID:</b>		930095454			
<b>Layer:</b>		1			
<b>Material:</b>		4			
<b>Open Hole or Material:</b>		OPEN HOLE			
<b>Depth From:</b>					
<b>Depth To:</b>					
<b>Casing Diameter:</b>		8			
<b>Casing Diameter UOM:</b>		inch			
<b>Casing Depth UOM:</b>		ft			
<b><u>Construction Record - Casing</u></b>					
<b>Casing ID:</b>		930095455			
<b>Layer:</b>		2			
<b>Material:</b>		1			
<b>Open Hole or Material:</b>		STEEL			
<b>Depth From:</b>					
<b>Depth To:</b>					
<b>Casing Diameter:</b>		6			
<b>Casing Diameter UOM:</b>		inch			
<b>Casing Depth UOM:</b>		ft			

Map Key	Number of Records	Direction/ Distance (m)	Elev/Diff (m)	Site	DB
<a href="#">49</a>	1 of 1	WSW/225.4	77.2 / -7.33	1154 OLD MONTREAL RD lot 28 con 1 CUMBERLAND ON	WWIS
<b>Well ID:</b> 1534642 <b>Construction Date:</b> <b>Primary Water Use:</b> Not Used <b>Sec. Water Use:</b> <b>Final Well Status:</b> Abandoned-Quality <b>Water Type:</b> <b>Casing Material:</b> <b>Audit No:</b> Z04891 <b>Tag:</b> A004710 <b>Construction Method:</b> <b>Elevation (m):</b> <b>Elevation Reliability:</b> <b>Depth to Bedrock:</b> <b>Well Depth:</b> <b>Overburden/Bedrock:</b> <b>Pump Rate:</b> <b>Static Water Level:</b> <b>Flowing (Y/N):</b> <b>Flow Rate:</b> <b>Clear/Cloudy:</b>		<b>Data Entry Status:</b> <b>Data Src:</b> <b>Date Received:</b> 6/7/2004 <b>Selected Flag:</b> True <b>Abandonment Rec:</b> <b>Contractor:</b> 1119 <b>Form Version:</b> 3 <b>Owner:</b> <b>Street Name:</b> 1154 OLD MONTREAL RD <b>County:</b> OTTAWA <b>Municipality:</b> CUMBERLAND TOWNSHIP <b>Site Info:</b> <b>Lot:</b> 028 <b>Concession:</b> 01 <b>Concession Name:</b> CON <b>Easting NAD83:</b> <b>Northing NAD83:</b> <b>Zone:</b> <b>UTM Reliability:</b>			
<b>PDF URL (Map):</b>		<a href="https://d2khazk8e83rdv.cloudfront.net/moe_mapping/downloads/2Water/Wells_pdfs/153\1534642.pdf">https://d2khazk8e83rdv.cloudfront.net/moe_mapping/downloads/2Water/Wells_pdfs/153\1534642.pdf</a>			
<b><u>Additional Detail(s) (Map)</u></b>					
<b>Well Completed Date:</b> 2004/04/06					
<b>Year Completed:</b> 2004					
<b>Depth (m):</b>					
<b>Latitude:</b> 45.4941870323157					
<b>Longitude:</b> -75.4675379973216					
<b>Path:</b> 153\1534642.pdf					
<b><u>Bore Hole Information</u></b>					
<b>Bore Hole ID:</b> 11104908		<b>Elevation:</b> 74.444313			
<b>DP2BR:</b>		<b>Elevrc:</b>			
<b>Spatial Status:</b>		<b>Zone:</b> 18			
<b>Code OB:</b> _		<b>East83:</b> 463469.00			
<b>Code OB Desc:</b> No formation data		<b>North83:</b> 5037957.00			
<b>Open Hole:</b>		<b>Org CS:</b> UTM83			
<b>Cluster Kind:</b>		<b>UTMRC:</b> 5			
<b>Date Completed:</b> 06-Apr-2004 00:00:00		<b>UTMRC Desc:</b> margin of error : 100 m - 300 m			
<b>Remarks:</b>		<b>Location Method:</b> wwr			
<b>Elevrc Desc:</b>					
<b>Location Source Date:</b>					
<b>Improvement Location Source:</b>					
<b>Improvement Location Method:</b>					
<b>Source Revision Comment:</b>					
<b>Supplier Comment:</b>					
<b><u>Method of Construction &amp; Well Use</u></b>					
<b>Method Construction ID:</b> 961534642					
<b>Method Construction Code:</b> 0					
<b>Method Construction:</b> Not Known					
<b>Other Method Construction:</b>					

Map Key	Number of Records	Direction/ Distance (m)	Elev/Diff (m)	Site	DB
---------	-------------------	----------------------------	------------------	------	----

Pipe Information

Pipe ID: 11109418  
 Casing No: 1  
 Comment:  
 Alt Name:

[50](#) 1 of 1 WSW/231.0 77.2 / -7.33 lot 28 con 1 ON [WWIS](#)

<b>Well ID:</b>	1513134	<b>Data Entry Status:</b>	
<b>Construction Date:</b>		<b>Data Src:</b>	1
<b>Primary Water Use:</b>	Domestic	<b>Date Received:</b>	8/27/1963
<b>Sec. Water Use:</b>	0	<b>Selected Flag:</b>	True
<b>Final Well Status:</b>	Water Supply	<b>Abandonment Rec:</b>	
<b>Water Type:</b>		<b>Contractor:</b>	1504
<b>Casing Material:</b>		<b>Form Version:</b>	1
<b>Audit No:</b>		<b>Owner:</b>	
<b>Tag:</b>		<b>Street Name:</b>	
<b>Construction Method:</b>		<b>County:</b>	OTTAWA
<b>Elevation (m):</b>		<b>Municipality:</b>	CUMBERLAND TOWNSHIP
<b>Elevation Reliability:</b>		<b>Site Info:</b>	
<b>Depth to Bedrock:</b>		<b>Lot:</b>	028
<b>Well Depth:</b>		<b>Concession:</b>	01
<b>Overburden/Bedrock:</b>		<b>Concession Name:</b>	OF
<b>Pump Rate:</b>		<b>Easting NAD83:</b>	
<b>Static Water Level:</b>		<b>Northing NAD83:</b>	
<b>Flowing (Y/N):</b>		<b>Zone:</b>	
<b>Flow Rate:</b>		<b>UTM Reliability:</b>	
<b>Clear/Cloudy:</b>			

**PDF URL (Map):** [https://d2khazk8e83rdv.cloudfront.net/moe\\_mapping/downloads/2Water/Wells\\_pdfs/151\1513134.pdf](https://d2khazk8e83rdv.cloudfront.net/moe_mapping/downloads/2Water/Wells_pdfs/151\1513134.pdf)

Additional Detail(s) (Map)

**Well Completed Date:** 1963/08/13  
**Year Completed:** 1963  
**Depth (m):** 20.1168  
**Latitude:** 45.4944110998232  
**Longitude:** -75.4677727831668  
**Path:** 151\1513134.pdf

Bore Hole Information

<b>Bore Hole ID:</b>	10035122	<b>Elevation:</b>	71.379852
<b>DP2BR:</b>	53.00	<b>Elevrc:</b>	
<b>Spatial Status:</b>		<b>Zone:</b>	18
<b>Code OB:</b>	r	<b>East83:</b>	463450.80
<b>Code OB Desc:</b>	Bedrock	<b>North83:</b>	5037982.00
<b>Open Hole:</b>		<b>Org CS:</b>	
<b>Cluster Kind:</b>		<b>UTMRC:</b>	5
<b>Date Completed:</b>	13-Aug-1963 00:00:00	<b>UTMRC Desc:</b>	margin of error : 100 m - 300 m
<b>Remarks:</b>		<b>Location Method:</b>	p5
<b>Elevrc Desc:</b>			
<b>Location Source Date:</b>			
<b>Improvement Location Source:</b>			
<b>Improvement Location Method:</b>			
<b>Source Revision Comment:</b>			
<b>Supplier Comment:</b>			

Overburden and Bedrock  
Materials Interval

<b>Map Key</b>	<b>Number of Records</b>	<b>Direction/ Distance (m)</b>	<b>Elev/Diff (m)</b>	<b>Site</b>	<b>DB</b>
<b>Formation ID:</b>		931022500			
<b>Layer:</b>		2			
<b>Color:</b>		2			
<b>General Color:</b>		GREY			
<b>Mat1:</b>		15			
<b>Most Common Material:</b>		LIMESTONE			
<b>Mat2:</b>					
<b>Mat2 Desc:</b>					
<b>Mat3:</b>					
<b>Mat3 Desc:</b>					
<b>Formation Top Depth:</b>		53.0			
<b>Formation End Depth:</b>		66.0			
<b>Formation End Depth UOM:</b>		ft			
<b><u>Overburden and Bedrock</u></b>					
<b><u>Materials Interval</u></b>					
<b>Formation ID:</b>		931022499			
<b>Layer:</b>		1			
<b>Color:</b>		3			
<b>General Color:</b>		BLUE			
<b>Mat1:</b>		05			
<b>Most Common Material:</b>		CLAY			
<b>Mat2:</b>					
<b>Mat2 Desc:</b>					
<b>Mat3:</b>					
<b>Mat3 Desc:</b>					
<b>Formation Top Depth:</b>		0.0			
<b>Formation End Depth:</b>		53.0			
<b>Formation End Depth UOM:</b>		ft			
<b><u>Method of Construction &amp; Well Use</u></b>					
<b>Method Construction ID:</b>		961513134			
<b>Method Construction Code:</b>		7			
<b>Method Construction:</b>		Diamond			
<b>Other Method Construction:</b>					
<b><u>Pipe Information</u></b>					
<b>Pipe ID:</b>		10583692			
<b>Casing No:</b>		1			
<b>Comment:</b>					
<b>Alt Name:</b>					
<b><u>Construction Record - Casing</u></b>					
<b>Casing ID:</b>		930062230			
<b>Layer:</b>		2			
<b>Material:</b>		4			
<b>Open Hole or Material:</b>		OPEN HOLE			
<b>Depth From:</b>					
<b>Depth To:</b>		66			
<b>Casing Diameter:</b>		2			
<b>Casing Diameter UOM:</b>		inch			
<b>Casing Depth UOM:</b>		ft			
<b><u>Construction Record - Casing</u></b>					
<b>Casing ID:</b>		930062229			

Map Key	Number of Records	Direction/ Distance (m)	Elev/Diff (m)	Site	DB
---------	-------------------	----------------------------	------------------	------	----

**Layer:** 1  
**Material:** 1  
**Open Hole or Material:** STEEL  
**Depth From:**  
**Depth To:** 56  
**Casing Diameter:** 2  
**Casing Diameter UOM:** inch  
**Casing Depth UOM:** ft

**Results of Well Yield Testing**

**Pump Test ID:** 991513134  
**Pump Set At:**  
**Static Level:** 32.0  
**Final Level After Pumping:** 45.0  
**Recommended Pump Depth:** 45.0  
**Pumping Rate:** 8.0  
**Flowing Rate:**  
**Recommended Pump Rate:** 8.0  
**Levels UOM:** ft  
**Rate UOM:** GPM  
**Water State After Test Code:** 1  
**Water State After Test:** CLEAR  
**Pumping Test Method:** 1  
**Pumping Duration HR:** 2  
**Pumping Duration MIN:** 0  
**Flowing:** No

**Water Details**

**Water ID:** 933468635  
**Layer:** 1  
**Kind Code:** 1  
**Kind:** FRESH  
**Water Found Depth:** 66.0  
**Water Found Depth UOM:** ft

<a href="#">51</a>	1 of 1	W/238.9	68.5 / -16.05	Part Lot 28 Concession 1 OS Cumberland Part 1 Plan 4R24727 Orléans ON K4A 3N6	EHS
--------------------	--------	---------	---------------	---	-----

<b>Order No:</b> 20180813026 <b>Status:</b> C <b>Report Type:</b> Custom Report <b>Report Date:</b> 23-AUG-18 <b>Date Received:</b> 13-AUG-18 <b>Previous Site Name:</b> <b>Lot/Building Size:</b> <b>Additional Info Ordered:</b>	<b>Nearest Intersection:</b> <b>Municipality:</b> <b>Client Prov/State:</b> ON <b>Search Radius (km):</b> .25 <b>X:</b> -75.468974 <b>Y:</b> 45.496013
---	---

<a href="#">52</a>	1 of 1	ENE/239.9	88.9 / 4.39	lot 1 con 1 ON	WWIS
--------------------	--------	-----------	-------------	-------------------	------

<b>Well ID:</b> 1532633 <b>Construction Date:</b> <b>Primary Water Use:</b> Domestic <b>Sec. Water Use:</b> <b>Final Well Status:</b> Water Supply <b>Water Type:</b> <b>Casing Material:</b> <b>Audit No:</b> 237303 <b>Tag:</b>	<b>Data Entry Status:</b> <b>Data Src:</b> 1 <b>Date Received:</b> 1/10/2002 <b>Selected Flag:</b> True <b>Abandonment Rec:</b> <b>Contractor:</b> 6006 <b>Form Version:</b> 1 <b>Owner:</b> <b>Street Name:</b>
---	--



Map Key	Number of Records	Direction/ Distance (m)	Elev/Diff (m)	Site	DB
<b>Construction Method:</b>				<b>County:</b>	OTTAWA
<b>Elevation (m):</b>				<b>Municipality:</b>	CUMBERLAND TOWNSHIP
<b>Elevation Reliability:</b>				<b>Site Info:</b>	
<b>Depth to Bedrock:</b>				<b>Lot:</b>	001
<b>Well Depth:</b>				<b>Concession:</b>	01
<b>Overburden/Bedrock:</b>				<b>Concession Name:</b>	OF
<b>Pump Rate:</b>				<b>Easting NAD83:</b>	
<b>Static Water Level:</b>				<b>Northing NAD83:</b>	
<b>Flowing (Y/N):</b>				<b>Zone:</b>	
<b>Flow Rate:</b>				<b>UTM Reliability:</b>	
<b>Clear/Cloudy:</b>					

**PDF URL (Map):** [https://d2khazk8e83rdv.cloudfront.net/moe\\_mapping/downloads/2Water/Wells\\_pdfs/153\1532633.pdf](https://d2khazk8e83rdv.cloudfront.net/moe_mapping/downloads/2Water/Wells_pdfs/153\1532633.pdf)

**Additional Detail(s) (Map)**

**Well Completed Date:** 2001/12/15  
**Year Completed:** 2001  
**Depth (m):** 59.436  
**Latitude:** 45.5002931923569  
**Longitude:** -75.4510256203364  
**Path:** 153\1532633.pdf

**Bore Hole Information**

<b>Bore Hole ID:</b>	10523762	<b>Elevation:</b>	88.968872
<b>DP2BR:</b>	5.00	<b>Elevrc:</b>	
<b>Spatial Status:</b>	Improved	<b>Zone:</b>	18
<b>Code OB:</b>	r	<b>East83:</b>	464763.00
<b>Code OB Desc:</b>	Bedrock	<b>North83:</b>	5038628.00
<b>Open Hole:</b>		<b>Org CS:</b>	N83
<b>Cluster Kind:</b>		<b>UTMRC:</b>	3
<b>Date Completed:</b>	15-Dec-2001 00:00:00	<b>UTMRC Desc:</b>	margin of error : 10 - 30 m
<b>Remarks:</b>		<b>Location Method:</b>	
<b>Elevrc Desc:</b>			
<b>Location Source Date:</b>			
<b>Improvement Location Source:</b>	1999-2004 MOE Water Well Data Improvement Project		
<b>Improvement Location Method:</b>	GIS10000		
<b>Source Revision Comment:</b>	Lot field has been changed. Reasonably sure well location matches sketch map (similar features).no indication of well on sketch, moved well close to given RD names only		
<b>Supplier Comment:</b>	Accuracy was not specified from source. Within 20m horizontal accuracy assumed as worst case using GIS at a scale of 1:10000.		

**Overburden and Bedrock  
Materials Interval**

**Formation ID:** 932857343  
**Layer:** 2  
**Color:** 2  
**General Color:** GREY  
**Mat1:** 15  
**Most Common Material:** LIMESTONE  
**Mat2:** 73  
**Mat2 Desc:** HARD  
**Mat3:**  
**Mat3 Desc:**  
**Formation Top Depth:** 5.0  
**Formation End Depth:** 195.0  
**Formation End Depth UOM:** ft

**Overburden and Bedrock  
Materials Interval**

<b>Map Key</b>	<b>Number of Records</b>	<b>Direction/ Distance (m)</b>	<b>Elev/Diff (m)</b>	<b>Site</b>	<b>DB</b>
<b>Formation ID:</b>		932857342			
<b>Layer:</b>		1			
<b>Color:</b>		6			
<b>General Color:</b>		BROWN			
<b>Mat1:</b>		05			
<b>Most Common Material:</b>		CLAY			
<b>Mat2:</b>		13			
<b>Mat2 Desc:</b>		BOULDERS			
<b>Mat3:</b>		77			
<b>Mat3 Desc:</b>		LOOSE			
<b>Formation Top Depth:</b>		0.0			
<b>Formation End Depth:</b>		5.0			
<b>Formation End Depth UOM:</b>		ft			
<b><u>Annular Space/Abandonment Sealing Record</u></b>					
<b>Plug ID:</b>		933225293			
<b>Layer:</b>		1			
<b>Plug From:</b>		0			
<b>Plug To:</b>		40			
<b>Plug Depth UOM:</b>		ft			
<b><u>Method of Construction &amp; Well Use</u></b>					
<b>Method Construction ID:</b>		961532633			
<b>Method Construction Code:</b>		1			
<b>Method Construction:</b>		Cable Tool			
<b>Other Method Construction:</b>					
<b><u>Pipe Information</u></b>					
<b>Pipe ID:</b>		11072332			
<b>Casing No:</b>		1			
<b>Comment:</b>					
<b>Alt Name:</b>					
<b><u>Construction Record - Casing</u></b>					
<b>Casing ID:</b>		930095264			
<b>Layer:</b>		1			
<b>Material:</b>		1			
<b>Open Hole or Material:</b>		STEEL			
<b>Depth From:</b>					
<b>Depth To:</b>					
<b>Casing Diameter:</b>		6			
<b>Casing Diameter UOM:</b>		inch			
<b>Casing Depth UOM:</b>		ft			
<b><u>Construction Record - Casing</u></b>					
<b>Casing ID:</b>		930095265			
<b>Layer:</b>		2			
<b>Material:</b>		4			
<b>Open Hole or Material:</b>		OPEN HOLE			
<b>Depth From:</b>					
<b>Depth To:</b>					
<b>Casing Diameter:</b>		6			
<b>Casing Diameter UOM:</b>		inch			
<b>Casing Depth UOM:</b>		ft			

<i>Map Key</i>	<i>Number of Records</i>	<i>Direction/ Distance (m)</i>	<i>Elev/Diff (m)</i>	<i>Site</i>	<i>DB</i>
<b><u>Results of Well Yield Testing</u></b>					
<b>Pump Test ID:</b>		991532633			
<b>Pump Set At:</b>					
<b>Static Level:</b>		20.0			
<b>Final Level After Pumping:</b>		190.0			
<b>Recommended Pump Depth:</b>		190.0			
<b>Pumping Rate:</b>		3.0			
<b>Flowing Rate:</b>					
<b>Recommended Pump Rate:</b>		2.0			
<b>Levels UOM:</b>		ft			
<b>Rate UOM:</b>		GPM			
<b>Water State After Test Code:</b>		1			
<b>Water State After Test:</b>		CLEAR			
<b>Pumping Test Method:</b>		2			
<b>Pumping Duration HR:</b>		3			
<b>Pumping Duration MIN:</b>		0			
<b>Flowing:</b>		No			
<b><u>Draw Down &amp; Recovery</u></b>					
<b>Pump Test Detail ID:</b>		934400478			
<b>Test Type:</b>		Recovery			
<b>Test Duration:</b>		30			
<b>Test Level:</b>		100.0			
<b>Test Level UOM:</b>		ft			
<b><u>Draw Down &amp; Recovery</u></b>					
<b>Pump Test Detail ID:</b>		934918859			
<b>Test Type:</b>		Recovery			
<b>Test Duration:</b>		60			
<b>Test Level:</b>		40.0			
<b>Test Level UOM:</b>		ft			
<b><u>Draw Down &amp; Recovery</u></b>					
<b>Pump Test Detail ID:</b>		934117423			
<b>Test Type:</b>		Recovery			
<b>Test Duration:</b>		15			
<b>Test Level:</b>		150.0			
<b>Test Level UOM:</b>		ft			
<b><u>Draw Down &amp; Recovery</u></b>					
<b>Pump Test Detail ID:</b>		934661558			
<b>Test Type:</b>		Recovery			
<b>Test Duration:</b>		45			
<b>Test Level:</b>		50.0			
<b>Test Level UOM:</b>		ft			
<b><u>Water Details</u></b>					
<b>Water ID:</b>		934016280			
<b>Layer:</b>		1			
<b>Kind Code:</b>		1			
<b>Kind:</b>		FRESH			
<b>Water Found Depth:</b>		150.0			
<b>Water Found Depth UOM:</b>		ft			

<i>Map Key</i>	<i>Number of Records</i>	<i>Direction/ Distance (m)</i>	<i>Elev/Diff (m)</i>	<i>Site</i>	<i>DB</i>
<a href="#">53</a>	1 of 1	W/245.2	67.3 / -17.27	1123 Old Montreal Rd Ottawa ON K4A3N6	EHS
<b>Order No:</b>		20180323180		<b>Nearest Intersection:</b>	
<b>Status:</b>		C		<b>Municipality:</b>	
<b>Report Type:</b>		Standard Report		<b>Client Prov/State:</b> ON	
<b>Report Date:</b>		02-APR-18		<b>Search Radius (km):</b> .25	
<b>Date Received:</b>		23-MAR-18		<b>X:</b> -75.469172	
<b>Previous Site Name:</b>				<b>Y:</b> 45.496312	
<b>Lot/Building Size:</b>					
<b>Additional Info Ordered:</b>					

# Unplottable Summary

Total: **64** Unplottable sites

DB	Company Name/Site Name	Address	City	Postal
CA	CUMBERLAND TOWNSHIP	OLD MONTREAL RD./BECKETT'S CK.	CUMBERLAND TWP. ON	
CA	R.M. OF OTTAWA-CARLETON	CUMMINGS BRIDGE, LOT C/CON.D	OTTAWA CITY ON	
ECA	SNC-Lavalin Constructors (Pacific) Inc., Dragados Canada, Inc. and EllisDon	Corporation Along Queen Street and in vicinity of West and East Portal Locations	Ottawa ON	K1Z 1G3
GEN	NATIONAL CAPITAL COMMISSION	LOT 25,26,27	OTTAWA ON	K1P 1C7
RSC		Part Lot 23	Ottawa ON	
RSC		Part Lot 23, Township of Gloucester	Ottawa ON	
SPL	Stinson Fuels <UNOFFICIAL>	just west of Wilhaven Dr.	Ottawa ON	
SPL	OLRT Constructors	Road allowance between Broken Front Concessions C and D in front of Lot D geographic township of Nepean	Ottawa ON	
SPL	Enbridge Gas Distribution Inc.	Queen Street	Ottawa ON	
SPL	PAUL'S BACKHOE SERVICE	HWY 34 NORTH 5 - 5.5 MILES NORTH OF HWY 417 EAST 333 CHAMPLAIN ST., HAWKESBURY, ONT.	OTTAWA CITY ON	
WWIS		lot 24	ON	
WWIS		lot 23	ON	
WWIS		lot 24	ON	
WWIS		lot 28	ON	
WWIS		lot 28	ON	
WWIS		lot 26	ON	

WWIS	lot 27	ON
WWIS	lot 25	ON
WWIS	lot 27	ON
WWIS	lot 26	ON
WWIS	lot 26	ON
WWIS	lot 26	ON
WWIS	lot 23	ON
WWIS	lot 26	ON
WWIS	lot 25	ON
WWIS	lot 27	ON
WWIS	lot 28	ON
WWIS	lot 27	ON
WWIS	lot 26	ON
WWIS	lot 25	ON
WWIS	lot 28	ON
WWIS	lot 25	ON
WWIS	lot 28	ON
WWIS	lot 23	ON
WWIS	lot 28	ON
WWIS	lot 23	ON
WWIS	lot 27	ON
WWIS	lot 23	ON
WWIS	lot 26	ON
WWIS	lot 23	ON

WWIS	lot 28	ON
WWIS	lot 28	ON
WWIS	lot 25	ON
WWIS	lot 24	ON
WWIS	lot 27	ON
WWIS	lot 27	ON
WWIS	lot 24	ON
WWIS	lot 27	ON
WWIS	lot 28	ON
WWIS	lot 24	ON
WWIS	lot 23	ON
WWIS	lot 23	ON
WWIS	lot 28	ON
WWIS	lot 24	ON
WWIS	lot 24	ON
WWIS	lot 23	ON
WWIS	lot 28	ON
WWIS	lot 26	ON
WWIS	lot 25	ON
WWIS	lot 28	ON
WWIS	lot 26	ON
WWIS	lot 26	ON
WWIS	lot 25	ON





# Unplottable Report

---

**Site:** CUMBERLAND TOWNSHIP  
OLD MONTREAL RD./BECKETT'S CK. CUMBERLAND TWP. ON

**Database:**  
CA

**Certificate #:** 3-0306-95-  
**Application Year:** 95  
**Issue Date:** 4/20/1995  
**Approval Type:** Municipal sewage  
**Status:** Approved  
**Application Type:**  
**Client Name:**  
**Client Address:**  
**Client City:**  
**Client Postal Code:**  
**Project Description:**  
**Contaminants:**  
**Emission Control:**

---

**Site:** R.M. OF OTTAWA-CARLETON  
CUMMINGS BRIDGE, LOT C/CON.D OTTAWA CITY ON

**Database:**  
CA

**Certificate #:** 3-0350-96-  
**Application Year:** 96  
**Issue Date:** 6/20/1996  
**Approval Type:** Municipal sewage  
**Status:** Approved  
**Application Type:**  
**Client Name:**  
**Client Address:**  
**Client City:**  
**Client Postal Code:**  
**Project Description:**  
**Contaminants:**  
**Emission Control:**

---

**Site:** SNC-Lavalin Constructors (Pacific) Inc., Dragados Canada, Inc. and EllisDon  
Corporation Along Queen Street and in vicinity of West and East Portal Locations Ottawa ON K1Z 1G3

**Database:**  
ECA

**Approval No:** 9689-AM3NJL  
**Approval Date:** 2017-11-22  
**Status:** Approved  
**Record Type:** ECA  
**Link Source:** IDS  
**SWP Area Name:**  
**Approval Type:** ECA-MUNICIPAL AND PRIVATE SEWAGE WORKS  
**Project Type:** MUNICIPAL AND PRIVATE SEWAGE WORKS  
**Business Name:** SNC-Lavalin Constructors (Pacific) Inc., Dragados Canada, Inc. and EllisDon Corporation  
**Address:** Along Queen Street and in vicinity of West and East Portal Locations  
**Full Address:**  
**Full PDF Link:** <https://www.accessenvironment.ene.gov.on.ca/instruments/0219-AGVQPH-14.pdf>

**MOE District:**  
**City:**  
**Longitude:**  
**Latitude:**  
**Geometry X:**  
**Geometry Y:**

---

**Site:** NATIONAL CAPITAL COMMISSION  
LOT 25,26,27 OTTAWA ON K1P 1C7

**Database:**  
GEN

**Generator No:** ON9920165  
**Status:**  
**PO Box No:**  
**Country:**

**Approval Years:** 2010  
**Contam. Facility:**  
**MHSW Facility:**  
**SIC Code:** 712190  
**SIC Description:** Other Heritage Institutions

**Choice of Contact:**  
**Co Admin:**  
**Phone No Admin:**

**Detail(s)**

**Waste Class:** 221  
**Waste Class Desc:** LIGHT FUELS

**Site:**  
**Part Lot 23 Ottawa ON**

**Database:**  
**RSC**

**RSC ID:**  
**RA No:**  
**RSC Type:**  
**Curr Property Use:**  
**Ministry District:** Ottawa  
**Filing Date:** 07/05/01  
**Date Ack:** 08/14/01  
**Date Returned:**  
**Restoration Type:** Generic  
**Soil Type:** Medium/Fine  
**Criteria:** Res/parkland + Nonpotable  
**CPU Issued Sect 1686:**  
**Asmt Roll No:**  
**Prop ID No (PIN):**  
**Property Municipal Address:**  
**Mailing Address:**  
**Latitude & Latitude:**  
**UTM Coordinates:**  
**Consultant:** DST Consulting Engineers Inc.  
**Legal Desc:**  
**Measurement Method:**  
**Applicable Standards:**  
**RSC PDF:**

**Cert Date:**  
**Cert Prop Use No:**  
**Intended Prop Use:**  
**Qual Person Name:**  
**Stratified (Y/N):** N  
**Audit (Y/N):**  
**Entire Leg Prop. (Y/N):**  
**Accuracy Estimate:**  
**Telephone:**  
**Fax:**  
**Email:**

**Site:**  
**Part Lot 23, Township of Gloucester Ottawa ON**

**Database:**  
**RSC**

**RSC ID:**  
**RA No:**  
**RSC Type:**  
**Curr Property Use:**  
**Ministry District:** Ottawa  
**Filing Date:** 07/05/01  
**Date Ack:**  
**Date Returned:** 07/23/01  
**Restoration Type:**  
**Soil Type:**  
**Criteria:**  
**CPU Issued Sect 1686:**  
**Asmt Roll No:**  
**Prop ID No (PIN):**  
**Property Municipal Address:**  
**Mailing Address:**  
**Latitude & Latitude:**  
**UTM Coordinates:**  
**Consultant:** DST Consulting Engineers Inc.  
**Legal Desc:**  
**Measurement Method:**  
**Applicable Standards:**  
**RSC PDF:**

**Cert Date:**  
**Cert Prop Use No:**  
**Intended Prop Use:**  
**Qual Person Name:**  
**Stratified (Y/N):**  
**Audit (Y/N):**  
**Entire Leg Prop. (Y/N):**  
**Accuracy Estimate:**  
**Telephone:**  
**Fax:**  
**Email:**

**Site:** *Stinson Fuels <UNOFFICIAL>*  
*just west of Wilhaven Dr. Ottawa ON*

**Database:**  
*SPL*

<b>Ref No:</b>	1011-8MSV83	<b>Discharger Report:</b>	
<b>Site No:</b>		<b>Material Group:</b>	
<b>Incident Dt:</b>	10/19/2011	<b>Health/Env Conseq:</b>	
<b>Year:</b>		<b>Client Type:</b>	
<b>Incident Cause:</b>	Container Leak (Fuel Tank Barrels)	<b>Sector Type:</b>	Tank Truck
<b>Incident Event:</b>		<b>Agency Involved:</b>	
<b>Contaminant Code:</b>	13	<b>Nearest Watercourse:</b>	
<b>Contaminant Name:</b>	FURNACE OIL	<b>Site Address:</b>	just west of Wilhaven Dr.
<b>Contaminant Limit 1:</b>		<b>Site District Office:</b>	
<b>Contam Limit Freq 1:</b>		<b>Site Postal Code:</b>	
<b>Contaminant UN No 1:</b>		<b>Site Region:</b>	
<b>Environment Impact:</b>	Not Anticipated	<b>Site Municipality:</b>	Ottawa
<b>Nature of Impact:</b>		<b>Site Lot:</b>	
<b>Receiving Medium:</b>		<b>Site Conc:</b>	
<b>Receiving Env:</b>		<b>Northing:</b>	
<b>MOE Response:</b>	No Field Response	<b>Easting:</b>	
<b>Dt MOE Arvl on Scn:</b>		<b>Site Geo Ref Accu:</b>	
<b>MOE Reported Dt:</b>	10/19/2011	<b>Site Map Datum:</b>	
<b>Dt Document Closed:</b>	11/19/2011	<b>SAC Action Class:</b>	Land Spills
<b>Incident Reason:</b>	Other - Reason not otherwise defined	<b>Source Type:</b>	
<b>Site Name:</b>	on Millburn Crescent <UNOFFICIAL>		
<b>Site County/District:</b>			
<b>Site Geo Ref Meth:</b>			
<b>Incident Summary:</b>	Stinson Fuels -5 L furnace oil and 4 L of diesel to ground.		
<b>Contaminant Qty:</b>	5 L		

**Site:** *OLRT Constructors*  
*Road allowance between Broken Front Concessions C and D in front of Lot D geographic township of Nepean Ottawa ON*

**Database:**  
*SPL*

<b>Ref No:</b>	2862-9XEKED	<b>Discharger Report:</b>	
<b>Site No:</b>	0706-92ET4A	<b>Material Group:</b>	
<b>Incident Dt:</b>	6/12/2015	<b>Health/Env Conseq:</b>	
<b>Year:</b>		<b>Client Type:</b>	
<b>Incident Cause:</b>	Leak/Break	<b>Sector Type:</b>	
<b>Incident Event:</b>		<b>Agency Involved:</b>	
<b>Contaminant Code:</b>	15	<b>Nearest Watercourse:</b>	
<b>Contaminant Name:</b>	HYDRAULIC OIL	<b>Site Address:</b>	Road allowance between Broken Front Concessions C and D in front of Lot D geographic township of Nepean
<b>Contaminant Limit 1:</b>		<b>Site District Office:</b>	
<b>Contam Limit Freq 1:</b>		<b>Site Postal Code:</b>	NA
<b>Contaminant UN No 1:</b>		<b>Site Region:</b>	
<b>Environment Impact:</b>		<b>Site Municipality:</b>	Ottawa
<b>Nature of Impact:</b>	Land	<b>Site Lot:</b>	
<b>Receiving Medium:</b>		<b>Site Conc:</b>	
<b>Receiving Env:</b>		<b>Northing:</b>	5030149
<b>MOE Response:</b>	N	<b>Easting:</b>	446343
<b>Dt MOE Arvl on Scn:</b>		<b>Site Geo Ref Accu:</b>	GIS Software
<b>MOE Reported Dt:</b>	6/12/2015	<b>Site Map Datum:</b>	NAD83
<b>Dt Document Closed:</b>		<b>SAC Action Class:</b>	Land Spills
<b>Incident Reason:</b>	Equipment Failure	<b>Source Type:</b>	
<b>Site Name:</b>	Ottawa Light Rail Transit - East Portal		
<b>Site County/District:</b>			
<b>Site Geo Ref Meth:</b>	1-10 metres eg. Good Quality GPS		
<b>Incident Summary:</b>	OLRT: hyd oil to grd, ctnd cing 2 L		
<b>Contaminant Qty:</b>	2 L		

**Site:** *Enbridge Gas Distribution Inc.*  
*Queen Street Ottawa ON*

**Database:**  
*SPL*

**Ref No:** 0238-62NQJF **Discharger Report:**

**Site No:**  
**Incident Dt:** 7/7/2004  
**Year:**  
**Incident Cause:** Pipe Or Hose Leak  
**Incident Event:**  
**Contaminant Code:** 35  
**Contaminant Name:** NATURAL GAS (METHANE)  
**Contaminant Limit 1:**  
**Contam Limit Freq 1:**  
**Contaminant UN No 1:**  
**Environment Impact:** Not Anticipated  
**Nature of Impact:** Human Health/Safety  
**Receiving Medium:** Air  
**Receiving Env:**  
**MOE Response:**  
**Dt MOE Arvl on Scn:**  
**MOE Reported Dt:** 7/7/2004  
**Dt Document Closed:**  
**Incident Reason:** Error- Operator error  
**Site Name:** QUEEN STREET<UNOFFICIAL>  
**Site County/District:**  
**Site Geo Ref Meth:**  
**Incident Summary:** Queen St.: 4" Gas main hit, evacuations  
**Contaminant Qty:**

**Material Group:** Gases/Particulate  
**Health/Env Conseq:**  
**Client Type:**  
**Sector Type:** Pipeline  
**Agency Involved:**  
**Nearest Watercourse:**  
**Site Address:**  
**Site District Office:** Ottawa  
**Site Postal Code:**  
**Site Region:** Eastern  
**Site Municipality:** Ottawa  
**Site Lot:**  
**Site Conc:**  
**Northing:**  
**Easting:**  
**Site Geo Ref Accu:**  
**Site Map Datum:**  
**SAC Action Class:** M.C.B.S. - Fuel Safety  
**Source Type:**

**Site:** PAUL'S BACKHOE SERVICE  
 HWY 34 NORTH 5 - 5.5 MILES NORTH OF HWY 417 EAST 333 CHAMPLAIN ST., HAWKESBURY, ONT. OTTAWA  
 CITY ON

**Database:**  
 SPL

**Ref No:** 224046  
**Site No:**  
**Incident Dt:** 4/15/2002  
**Year:**  
**Incident Cause:** UNKNOWN  
**Incident Event:**  
**Contaminant Code:**  
**Contaminant Name:**  
**Contaminant Limit 1:**  
**Contam Limit Freq 1:**  
**Contaminant UN No 1:**  
**Environment Impact:** POSSIBLE  
**Nature of Impact:** Soil contamination  
**Receiving Medium:** LAND / WATER  
**Receiving Env:**  
**MOE Response:**  
**Dt MOE Arvl on Scn:**  
**MOE Reported Dt:** 4/15/2002  
**Dt Document Closed:**  
**Incident Reason:** UNKNOWN  
**Site Name:**  
**Site County/District:**  
**Site Geo Ref Meth:**  
**Incident Summary:** PAUL'S BACKHOE SERVICE SPILL UNKNOWN VOL OF GAS & WATER, CONTAINED  
**Contaminant Qty:**

**Discharger Report:**  
**Material Group:**  
**Health/Env Conseq:**  
**Client Type:**  
**Sector Type:**  
**Agency Involved:**  
**Nearest Watercourse:**  
**Site Address:**  
**Site District Office:**  
**Site Postal Code:**  
**Site Region:**  
**Site Municipality:** 20107  
**Site Lot:**  
**Site Conc:**  
**Northing:**  
**Easting:**  
**Site Geo Ref Accu:**  
**Site Map Datum:**  
**SAC Action Class:**  
**Source Type:**

**Site:** lot 24 ON

**Database:**  
 WWIS

**Well ID:** 1523895  
**Construction Date:**  
**Primary Water Use:** Domestic  
**Sec. Water Use:**  
**Final Well Status:** Water Supply  
**Water Type:**  
**Casing Material:**  
**Audit No:** 44248

**Data Entry Status:**  
**Data Src:** 1  
**Date Received:** 10/12/1989  
**Selected Flag:** True  
**Abandonment Rec:**  
**Contractor:** 1517  
**Form Version:** 1  
**Owner:**

Tag:  
Construction Method:  
Elevation (m):  
Elevation Reliability:  
Depth to Bedrock:  
Well Depth:  
Overburden/Bedrock:  
Pump Rate:  
Static Water Level:  
Flowing (Y/N):  
Flow Rate:  
Clear/Cloudy:

Street Name:  
County: OTTAWA  
Municipality: CUMBERLAND TOWNSHIP  
Site Info:  
Lot: 024  
Concession:  
Concession Name:  
Easting NAD83:  
Northing NAD83:  
Zone:  
UTM Reliability:

**Bore Hole Information**

Bore Hole ID: 10045667  
DP2BR: 30.00  
Spatial Status:  
Code OB: r  
Code OB Desc: Bedrock  
Open Hole:  
Cluster Kind:  
Date Completed: 14-Sep-1989 00:00:00  
Remarks:  
Elevrc Desc:  
Location Source Date:  
Improvement Location Source:  
Improvement Location Method:  
Source Revision Comment:  
Supplier Comment:

Elevation:  
Elevrc: 18  
Zone:  
East83:  
North83:  
Org CS:  
UTMRC: 9  
UTMRC Desc: unknown UTM  
Location Method: na

**Overburden and Bedrock**  
**Materials Interval**

Formation ID: 931056118  
Layer: 3  
Color: 2  
General Color: GREY  
Mat1: 15  
Most Common Material: LIMESTONE  
Mat2:  
Mat2 Desc:  
Mat3:  
Mat3 Desc:  
Formation Top Depth: 30.0  
Formation End Depth: 295.0  
Formation End Depth UOM: ft

**Overburden and Bedrock**  
**Materials Interval**

Formation ID: 931056116  
Layer: 1  
Color: 6  
General Color: BROWN  
Mat1: 05  
Most Common Material: CLAY  
Mat2:  
Mat2 Desc:  
Mat3:  
Mat3 Desc:  
Formation Top Depth: 0.0  
Formation End Depth: 18.0  
Formation End Depth UOM: ft

**Overburden and Bedrock  
Materials Interval**

**Formation ID:** 931056117  
**Layer:** 2  
**Color:** 6  
**General Color:** BROWN  
**Mat1:** 28  
**Most Common Material:** SAND  
**Mat2:** 11  
**Mat2 Desc:** GRAVEL  
**Mat3:**  
**Mat3 Desc:**  
**Formation Top Depth:** 18.0  
**Formation End Depth:** 30.0  
**Formation End Depth UOM:** ft

**Annular Space/Abandonment  
Sealing Record**

**Plug ID:** 933110465  
**Layer:** 1  
**Plug From:** 0  
**Plug To:** 41  
**Plug Depth UOM:** ft

**Method of Construction & Well  
Use**

**Method Construction ID:** 961523895  
**Method Construction Code:** 1  
**Method Construction:** Cable Tool  
**Other Method Construction:**

**Pipe Information**

**Pipe ID:** 10594237  
**Casing No:** 1  
**Comment:**  
**Alt Name:**

**Construction Record - Casing**

**Casing ID:** 930079936  
**Layer:** 1  
**Material:** 1  
**Open Hole or Material:** STEEL  
**Depth From:**  
**Depth To:** 41  
**Casing Diameter:** 6  
**Casing Diameter UOM:** inch  
**Casing Depth UOM:** ft

**Results of Well Yield Testing**

**Pump Test ID:** 991523895  
**Pump Set At:**  
**Static Level:**  
**Final Level After Pumping:** 275.0  
**Recommended Pump Depth:** 280.0  
**Pumping Rate:** 8.0  
**Flowing Rate:**  
**Recommended Pump Rate:** 6.0  
**Levels UOM:** ft  
**Rate UOM:** GPM

Water State After Test Code: 2  
Water State After Test: CLOUDY  
Pumping Test Method: 2  
Pumping Duration HR: 1  
Pumping Duration MIN: 0  
Flowing: No

**Draw Down & Recovery**

Pump Test Detail ID: 934909064  
Test Type:  
Test Duration: 60  
Test Level: 275.0  
Test Level UOM: ft

**Draw Down & Recovery**

Pump Test Detail ID: 934390886  
Test Type:  
Test Duration: 30  
Test Level: 250.0  
Test Level UOM: ft

**Draw Down & Recovery**

Pump Test Detail ID: 934651860  
Test Type:  
Test Duration: 45  
Test Level: 275.0  
Test Level UOM: ft

**Draw Down & Recovery**

Pump Test Detail ID: 934106657  
Test Type:  
Test Duration: 15  
Test Level: 200.0  
Test Level UOM: ft

**Water Details**

Water ID: 933482333  
Layer: 1  
Kind Code: 1  
Kind: FRESH  
Water Found Depth: 240.0  
Water Found Depth UOM: ft

**Site:** lot 23 ON

**Database:**  
WWIS

Well ID: 1523836  
Construction Date:  
Primary Water Use: Domestic  
Sec. Water Use:  
Final Well Status: Water Supply  
Water Type:  
Casing Material:  
Audit No: 68219  
Tag:  
Construction Method:  
Elevation (m):  
Elevation Reliability:  
Depth to Bedrock:

Data Entry Status:  
Data Src: 1  
Date Received: 9/6/1989  
Selected Flag: True  
Abandonment Rec:  
Contractor: 3749  
Form Version: 1  
Owner:  
Street Name:  
County: OTTAWA  
Municipality: CUMBERLAND TOWNSHIP  
Site Info:  
Lot: 023

**Well Depth:**  
**Overburden/Bedrock:**  
**Pump Rate:**  
**Static Water Level:**  
**Flowing (Y/N):**  
**Flow Rate:**  
**Clear/Cloudy:**

**Concession:**  
**Concession Name:**  
**Easting NAD83:**  
**Northing NAD83:**  
**Zone:**  
**UTM Reliability:**

**Bore Hole Information**

**Bore Hole ID:** 10045609  
**DP2BR:** 0.00  
**Spatial Status:**  
**Code OB:** h  
**Code OB Desc:** Mixed in a Layer  
**Open Hole:**  
**Cluster Kind:**  
**Date Completed:** 22-Aug-1989 00:00:00  
**Remarks:**  
**Elevrc Desc:**  
**Location Source Date:**  
**Improvement Location Source:**  
**Improvement Location Method:**  
**Source Revision Comment:**  
**Supplier Comment:**

**Elevation:**  
**Elevrc:**  
**Zone:** 18  
**East83:**  
**North83:**  
**Org CS:**  
**UTMRC:** 9  
**UTMRC Desc:** unknown UTM  
**Location Method:** na

**Overburden and Bedrock**

**Materials Interval**

**Formation ID:** 931055900  
**Layer:** 1  
**Color:** 6  
**General Color:** BROWN  
**Mat1:** 28  
**Most Common Material:** SAND  
**Mat2:** 26  
**Mat2 Desc:** ROCK  
**Mat3:** 77  
**Mat3 Desc:** LOOSE  
**Formation Top Depth:** 0.0  
**Formation End Depth:** 14.0  
**Formation End Depth UOM:** ft

**Overburden and Bedrock**

**Materials Interval**

**Formation ID:** 931055901  
**Layer:** 2  
**Color:** 2  
**General Color:** GREY  
**Mat1:** 15  
**Most Common Material:** LIMESTONE  
**Mat2:**  
**Mat2 Desc:**  
**Mat3:**  
**Mat3 Desc:**  
**Formation Top Depth:** 14.0  
**Formation End Depth:** 315.0  
**Formation End Depth UOM:** ft

**Annular Space/Abandonment**

**Sealing Record**

**Plug ID:** 933110437  
**Layer:** 1



**Plug From:** 4  
**Plug To:** 41  
**Plug Depth UOM:** ft

**Method of Construction & Well Use**

**Method Construction ID:** 961523836  
**Method Construction Code:** 1  
**Method Construction:** Cable Tool  
**Other Method Construction:**

**Pipe Information**

**Pipe ID:** 10594179  
**Casing No:** 1  
**Comment:**  
**Alt Name:**

**Construction Record - Casing**

**Casing ID:** 930079826  
**Layer:** 1  
**Material:** 1  
**Open Hole or Material:** STEEL  
**Depth From:**  
**Depth To:** 41  
**Casing Diameter:** 6  
**Casing Diameter UOM:** inch  
**Casing Depth UOM:** ft

**Results of Well Yield Testing**

**Pump Test ID:** 991523836  
**Pump Set At:**  
**Static Level:**  
**Final Level After Pumping:** 200.0  
**Recommended Pump Depth:** 300.0  
**Pumping Rate:** 8.0  
**Flowing Rate:**  
**Recommended Pump Rate:** 6.0  
**Levels UOM:** ft  
**Rate UOM:** GPM  
**Water State After Test Code:** 1  
**Water State After Test:** CLEAR  
**Pumping Test Method:** 2  
**Pumping Duration HR:** 1  
**Pumping Duration MIN:** 15  
**Flowing:** No

**Draw Down & Recovery**

**Pump Test Detail ID:** 934651811  
**Test Type:** Draw Down  
**Test Duration:** 45  
**Test Level:** 200.0  
**Test Level UOM:** ft

**Water Details**

**Water ID:** 933482251  
**Layer:** 2  
**Kind Code:** 1  
**Kind:** FRESH

Water Found Depth: 230.0  
Water Found Depth UOM: ft

**Water Details**

Water ID: 933482252  
Layer: 3  
Kind Code: 1  
Kind: FRESH  
Water Found Depth: 280.0  
Water Found Depth UOM: ft

**Water Details**

Water ID: 933482253  
Layer: 4  
Kind Code: 1  
Kind: FRESH  
Water Found Depth: 305.0  
Water Found Depth UOM: ft

**Water Details**

Water ID: 933482250  
Layer: 1  
Kind Code: 1  
Kind: FRESH  
Water Found Depth: 160.0  
Water Found Depth UOM: ft

**Site:** lot 24 ON

**Database:**  
WWIS

Well ID: 1531870  
Construction Date:  
Primary Water Use: Domestic  
Sec. Water Use:  
Final Well Status: Water Supply  
Water Type:  
Casing Material:  
Audit No: 215692  
Tag:  
Construction Method:  
Elevation (m):  
Elevation Reliability:  
Depth to Bedrock:  
Well Depth:  
Overburden/Bedrock:  
Pump Rate:  
Static Water Level:  
Flowing (Y/N):  
Flow Rate:  
Clear/Cloudy:

Data Entry Status:  
Data Src: 1  
Date Received: 5/23/2001  
Selected Flag: True  
Abandonment Rec:  
Contractor: 1517  
Form Version: 1  
Owner:  
Street Name:  
County: OTTAWA  
Municipality: CUMBERLAND TOWNSHIP  
Site Info:  
Lot: 024  
Concession:  
Concession Name:  
Easting NAD83:  
Northing NAD83:  
Zone:  
UTM Reliability:

**Bore Hole Information**

Bore Hole ID: 10053404  
DP2BR: 35.00  
Spatial Status:  
Code OB: r  
Code OB Desc: Bedrock  
Open Hole:  
Cluster Kind:  
Date Completed: 24-Apr-2001 00:00:00  
Remarks:

Elevation:  
Elevrc:  
Zone: 18  
East83:  
North83:  
Org CS:  
UTMRC: 9  
UTMRC Desc: unknown UTM  
Location Method: na

*Elevrc Desc:*  
*Location Source Date:*  
*Improvement Location Source:*  
*Improvement Location Method:*  
*Source Revision Comment:*  
*Supplier Comment:*

**Overburden and Bedrock**  
**Materials Interval**

*Formation ID:* 931079767  
*Layer:* 4  
*Color:* 2  
*General Color:* GREY  
*Mat1:* 15  
*Most Common Material:* LIMESTONE  
*Mat2:* 26  
*Mat2 Desc:* ROCK  
*Mat3:*  
*Mat3 Desc:*  
*Formation Top Depth:* 35.0  
*Formation End Depth:* 120.0  
*Formation End Depth UOM:* ft

**Overburden and Bedrock**  
**Materials Interval**

*Formation ID:* 931079764  
*Layer:* 1  
*Color:* 6  
*General Color:* BROWN  
*Mat1:* 05  
*Most Common Material:* CLAY  
*Mat2:*  
*Mat2 Desc:*  
*Mat3:*  
*Mat3 Desc:*  
*Formation Top Depth:* 0.0  
*Formation End Depth:* 7.0  
*Formation End Depth UOM:* ft

**Overburden and Bedrock**  
**Materials Interval**

*Formation ID:* 931079766  
*Layer:* 3  
*Color:* 2  
*General Color:* GREY  
*Mat1:* 11  
*Most Common Material:* GRAVEL  
*Mat2:*  
*Mat2 Desc:*  
*Mat3:*  
*Mat3 Desc:*  
*Formation Top Depth:* 25.0  
*Formation End Depth:* 35.0  
*Formation End Depth UOM:* ft

**Overburden and Bedrock**  
**Materials Interval**

*Formation ID:* 931079765  
*Layer:* 2  
*Color:* 6  
*General Color:* BROWN

**Mat1:** 14  
**Most Common Material:** HARDPAN  
**Mat2:**  
**Mat2 Desc:**  
**Mat3:**  
**Mat3 Desc:**  
**Formation Top Depth:** 7.0  
**Formation End Depth:** 25.0  
**Formation End Depth UOM:** ft

**Annular Space/Abandonment  
Sealing Record**

**Plug ID:** 933117005  
**Layer:** 1  
**Plug From:** 0  
**Plug To:** 35  
**Plug Depth UOM:** ft

**Method of Construction & Well  
Use**

**Method Construction ID:** 961531870  
**Method Construction Code:** 1  
**Method Construction:** Cable Tool  
**Other Method Construction:**

**Pipe Information**

**Pipe ID:** 10601974  
**Casing No:** 1  
**Comment:**  
**Alt Name:**

**Construction Record - Casing**

**Casing ID:** 930093579  
**Layer:** 1  
**Material:** 1  
**Open Hole or Material:** STEEL  
**Depth From:**  
**Depth To:**  
**Casing Diameter:** 6  
**Casing Diameter UOM:** inch  
**Casing Depth UOM:** ft

**Results of Well Yield Testing**

**Pump Test ID:** 991531870  
**Pump Set At:**  
**Static Level:** 6.0  
**Final Level After Pumping:** 40.0  
**Recommended Pump Depth:** 60.0  
**Pumping Rate:** 30.0  
**Flowing Rate:**  
**Recommended Pump Rate:** 15.0  
**Levels UOM:** ft  
**Rate UOM:** GPM  
**Water State After Test Code:** 2  
**Water State After Test:** CLOUDY  
**Pumping Test Method:** 2  
**Pumping Duration HR:** 1  
**Pumping Duration MIN:** 30  
**Flowing:** No

Draw Down & Recovery

**Pump Test Detail ID:** 934658781  
**Test Type:** Draw Down  
**Test Duration:** 45  
**Test Level:** 38.0  
**Test Level UOM:** ft

Draw Down & Recovery

**Pump Test Detail ID:** 934398818  
**Test Type:** Draw Down  
**Test Duration:** 30  
**Test Level:** 35.0  
**Test Level UOM:** ft

Draw Down & Recovery

**Pump Test Detail ID:** 934114646  
**Test Type:** Draw Down  
**Test Duration:** 15  
**Test Level:** 30.0  
**Test Level UOM:** ft

Draw Down & Recovery

**Pump Test Detail ID:** 934915532  
**Test Type:** Draw Down  
**Test Duration:** 60  
**Test Level:** 40.0  
**Test Level UOM:** ft

Water Details

**Water ID:** 933492478  
**Layer:** 1  
**Kind Code:** 5  
**Kind:** Not stated  
**Water Found Depth:** 118.0  
**Water Found Depth UOM:** ft

Site: lot 28 ON

**Database:**  
WWIS

**Well ID:** 1523901  
**Construction Date:**  
**Primary Water Use:** Domestic  
**Sec. Water Use:**  
**Final Well Status:** Water Supply  
**Water Type:**  
**Casing Material:**  
**Audit No:** 44263  
**Tag:**  
**Construction Method:**  
**Elevation (m):**  
**Elevation Reliability:**  
**Depth to Bedrock:**  
**Well Depth:**  
**Overburden/Bedrock:**  
**Pump Rate:**  
**Static Water Level:**  
**Flowing (Y/N):**  
**Flow Rate:**  
**Clear/Cloudy:**

**Data Entry Status:**  
**Data Src:** 1  
**Date Received:** 10/12/1989  
**Selected Flag:** True  
**Abandonment Rec:**  
**Contractor:** 1517  
**Form Version:** 1  
**Owner:**  
**Street Name:**  
**County:** OTTAWA  
**Municipality:** CUMBERLAND TOWNSHIP  
**Site Info:**  
**Lot:** 028  
**Concession:**  
**Concession Name:**  
**Easting NAD83:**  
**Northing NAD83:**  
**Zone:**  
**UTM Reliability:**

**Bore Hole Information**

**Bore Hole ID:** 10045673  
**DP2BR:** 35.00  
**Spatial Status:**  
**Code OB:** r  
**Code OB Desc:** Bedrock  
**Open Hole:**  
**Cluster Kind:**  
**Date Completed:** 06-Sep-1989 00:00:00  
**Remarks:**  
**Elevrc Desc:**  
**Location Source Date:**  
**Improvement Location Source:**  
**Improvement Location Method:**  
**Source Revision Comment:**  
**Supplier Comment:**

**Elevation:**  
**Elevrc:**  
**Zone:** 18  
**East83:**  
**North83:**  
**Org CS:**  
**UTMRC:** 9  
**UTMRC Desc:** unknown UTM  
**Location Method:** na

**Overburden and Bedrock**

**Materials Interval**

**Formation ID:** 931056140  
**Layer:** 2  
**Color:** 2  
**General Color:** GREY  
**Mat1:** 05  
**Most Common Material:** CLAY  
**Mat2:**  
**Mat2 Desc:**  
**Mat3:**  
**Mat3 Desc:**  
**Formation Top Depth:** 12.0  
**Formation End Depth:** 27.0  
**Formation End Depth UOM:** ft

**Overburden and Bedrock**

**Materials Interval**

**Formation ID:** 931056139  
**Layer:** 1  
**Color:** 7  
**General Color:** RED  
**Mat1:** 05  
**Most Common Material:** CLAY  
**Mat2:**  
**Mat2 Desc:**  
**Mat3:**  
**Mat3 Desc:**  
**Formation Top Depth:** 0.0  
**Formation End Depth:** 12.0  
**Formation End Depth UOM:** ft

**Overburden and Bedrock**

**Materials Interval**

**Formation ID:** 931056141  
**Layer:** 3  
**Color:** 2  
**General Color:** GREY  
**Mat1:** 11  
**Most Common Material:** GRAVEL  
**Mat2:** 28  
**Mat2 Desc:** SAND  
**Mat3:** 12

**Mat3 Desc:** STONES  
**Formation Top Depth:** 27.0  
**Formation End Depth:** 35.0  
**Formation End Depth UOM:** ft

**Overburden and Bedrock  
Materials Interval**

**Formation ID:** 931056142  
**Layer:** 4  
**Color:** 8  
**General Color:** BLACK  
**Mat1:** 15  
**Most Common Material:** LIMESTONE  
**Mat2:**  
**Mat2 Desc:**  
**Mat3:**  
**Mat3 Desc:**  
**Formation Top Depth:** 35.0  
**Formation End Depth:** 50.0  
**Formation End Depth UOM:** ft

**Annular Space/Abandonment  
Sealing Record**

**Plug ID:** 933110471  
**Layer:** 1  
**Plug From:** 2  
**Plug To:** 35  
**Plug Depth UOM:** ft

**Method of Construction & Well  
Use**

**Method Construction ID:** 961523901  
**Method Construction Code:** 4  
**Method Construction:** Rotary (Air)  
**Other Method Construction:**

**Pipe Information**

**Pipe ID:** 10594243  
**Casing No:** 1  
**Comment:**  
**Alt Name:**

**Construction Record - Casing**

**Casing ID:** 930079942  
**Layer:** 1  
**Material:** 1  
**Open Hole or Material:** STEEL  
**Depth From:**  
**Depth To:** 35  
**Casing Diameter:** 6  
**Casing Diameter UOM:** inch  
**Casing Depth UOM:** ft

**Results of Well Yield Testing**

**Pump Test ID:** 991523901  
**Pump Set At:**  
**Static Level:**  
**Final Level After Pumping:** 30.0

**Recommended Pump Depth:** 35.0  
**Pumping Rate:** 45.0  
**Flowing Rate:**  
**Recommended Pump Rate:** 25.0  
**Levels UOM:** ft  
**Rate UOM:** GPM  
**Water State After Test Code:**  
**Water State After Test:**  
**Pumping Test Method:** 1  
**Pumping Duration HR:** 1  
**Pumping Duration MIN:** 0  
**Flowing:** No

**Draw Down & Recovery**

**Pump Test Detail ID:** 934106662  
**Test Type:**  
**Test Duration:** 15  
**Test Level:** 25.0  
**Test Level UOM:** ft

**Draw Down & Recovery**

**Pump Test Detail ID:** 934909069  
**Test Type:**  
**Test Duration:** 60  
**Test Level:** 30.0  
**Test Level UOM:** ft

**Draw Down & Recovery**

**Pump Test Detail ID:** 934390891  
**Test Type:**  
**Test Duration:** 30  
**Test Level:** 28.0  
**Test Level UOM:** ft

**Draw Down & Recovery**

**Pump Test Detail ID:** 934651865  
**Test Type:**  
**Test Duration:** 45  
**Test Level:** 30.0  
**Test Level UOM:** ft

**Water Details**

**Water ID:** 933482338  
**Layer:** 1  
**Kind Code:** 1  
**Kind:** FRESH  
**Water Found Depth:** 48.0  
**Water Found Depth UOM:** ft

**Site:**  
lot 28 ON

**Database:**  
WWIS

**Well ID:** 1523902  
**Construction Date:**  
**Primary Water Use:** Domestic  
**Sec. Water Use:**  
**Final Well Status:** Water Supply  
**Water Type:**  
**Casing Material:**

**Data Entry Status:**  
**Data Src:** 1  
**Date Received:** 10/12/1989  
**Selected Flag:** True  
**Abandonment Rec:**  
**Contractor:** 1517  
**Form Version:** 1



**Audit No:** 44243  
**Tag:**  
**Construction Method:**  
**Elevation (m):**  
**Elevation Reliability:**  
**Depth to Bedrock:**  
**Well Depth:**  
**Overburden/Bedrock:**  
**Pump Rate:**  
**Static Water Level:**  
**Flowing (Y/N):**  
**Flow Rate:**  
**Clear/Cloudy:**

**Owner:**  
**Street Name:**  
**County:** OTTAWA  
**Municipality:** CUMBERLAND TOWNSHIP  
**Site Info:**  
**Lot:** 028  
**Concession:**  
**Concession Name:**  
**Easting NAD83:**  
**Northing NAD83:**  
**Zone:**  
**UTM Reliability:**

**Bore Hole Information**

**Bore Hole ID:** 10045674  
**DP2BR:** 31.00  
**Spatial Status:**  
**Code OB:** r  
**Code OB Desc:** Bedrock  
**Open Hole:**  
**Cluster Kind:**  
**Date Completed:** 06-Sep-1989 00:00:00  
**Remarks:**  
**Elevrc Desc:**  
**Location Source Date:**  
**Improvement Location Source:**  
**Improvement Location Method:**  
**Source Revision Comment:**  
**Supplier Comment:**

**Elevation:**  
**Elevrc:**  
**Zone:** 18  
**East83:**  
**North83:**  
**Org CS:**  
**UTMRC:** 9  
**UTMRC Desc:** unknown UTM  
**Location Method:** na

**Overburden and Bedrock**

**Materials Interval**

**Formation ID:** 931056143  
**Layer:** 1  
**Color:** 7  
**General Color:** RED  
**Mat1:** 05  
**Most Common Material:** CLAY  
**Mat2:**  
**Mat2 Desc:**  
**Mat3:**  
**Mat3 Desc:**  
**Formation Top Depth:** 0.0  
**Formation End Depth:** 11.0  
**Formation End Depth UOM:** ft

**Overburden and Bedrock**

**Materials Interval**

**Formation ID:** 931056145  
**Layer:** 3  
**Color:** 2  
**General Color:** GREY  
**Mat1:** 11  
**Most Common Material:** GRAVEL  
**Mat2:** 28  
**Mat2 Desc:** SAND  
**Mat3:**  
**Mat3 Desc:**  
**Formation Top Depth:** 26.0  
**Formation End Depth:** 31.0  
**Formation End Depth UOM:** ft

**Overburden and Bedrock  
Materials Interval**

**Formation ID:** 931056144  
**Layer:** 2  
**Color:** 2  
**General Color:** GREY  
**Mat1:** 05  
**Most Common Material:** CLAY  
**Mat2:**  
**Mat2 Desc:**  
**Mat3:**  
**Mat3 Desc:**  
**Formation Top Depth:** 11.0  
**Formation End Depth:** 26.0  
**Formation End Depth UOM:** ft

**Overburden and Bedrock  
Materials Interval**

**Formation ID:** 931056146  
**Layer:** 4  
**Color:** 8  
**General Color:** BLACK  
**Mat1:** 15  
**Most Common Material:** LIMESTONE  
**Mat2:**  
**Mat2 Desc:**  
**Mat3:**  
**Mat3 Desc:**  
**Formation Top Depth:** 31.0  
**Formation End Depth:** 45.0  
**Formation End Depth UOM:** ft

**Annular Space/Abandonment  
Sealing Record**

**Plug ID:** 933110472  
**Layer:** 1  
**Plug From:** 2  
**Plug To:** 31  
**Plug Depth UOM:** ft

**Method of Construction & Well  
Use**

**Method Construction ID:** 961523902  
**Method Construction Code:** 4  
**Method Construction:** Rotary (Air)  
**Other Method Construction:**

**Pipe Information**

**Pipe ID:** 10594244  
**Casing No:** 1  
**Comment:**  
**Alt Name:**

**Construction Record - Casing**

**Casing ID:** 930079943  
**Layer:** 1  
**Material:** 1  
**Open Hole or Material:** STEEL

**Depth From:**  
**Depth To:** 31  
**Casing Diameter:** 6  
**Casing Diameter UOM:** inch  
**Casing Depth UOM:** ft

**Results of Well Yield Testing**

**Pump Test ID:** 991523902  
**Pump Set At:**  
**Static Level:**  
**Final Level After Pumping:** 35.0  
**Recommended Pump Depth:** 35.0  
**Pumping Rate:** 50.0  
**Flowing Rate:**  
**Recommended Pump Rate:** 30.0  
**Levels UOM:** ft  
**Rate UOM:** GPM  
**Water State After Test Code:**  
**Water State After Test:**  
**Pumping Test Method:** 1  
**Pumping Duration HR:**  
**Pumping Duration MIN:**  
**Flowing:** No

**Draw Down & Recovery**

**Pump Test Detail ID:** 934390892  
**Test Type:**  
**Test Duration:** 30  
**Test Level:** 30.0  
**Test Level UOM:** ft

**Draw Down & Recovery**

**Pump Test Detail ID:** 934106663  
**Test Type:**  
**Test Duration:** 15  
**Test Level:** 28.0  
**Test Level UOM:** ft

**Draw Down & Recovery**

**Pump Test Detail ID:** 934909070  
**Test Type:**  
**Test Duration:** 60  
**Test Level:** 35.0  
**Test Level UOM:** ft

**Draw Down & Recovery**

**Pump Test Detail ID:** 934651866  
**Test Type:**  
**Test Duration:** 45  
**Test Level:** 35.0  
**Test Level UOM:** ft

**Water Details**

**Water ID:** 933482339  
**Layer:** 1  
**Kind Code:** 1  
**Kind:** FRESH  
**Water Found Depth:** 42.0

Water Found Depth UOM: ft

**Site:**  
lot 26 ON

**Database:**  
WWIS

**Well ID:** 1523909  
**Construction Date:**  
**Primary Water Use:** Domestic  
**Sec. Water Use:** Commerical  
**Final Well Status:** Water Supply  
**Water Type:**  
**Casing Material:**  
**Audit No:** 67103  
**Tag:**  
**Construction Method:**  
**Elevation (m):**  
**Elevation Reliability:**  
**Depth to Bedrock:**  
**Well Depth:**  
**Overburden/Bedrock:**  
**Pump Rate:**  
**Static Water Level:**  
**Flowing (Y/N):**  
**Flow Rate:**  
**Clear/Cloudy:**

**Data Entry Status:**  
**Data Src:** 1  
**Date Received:** 10/4/1989  
**Selected Flag:** True  
**Abandonment Rec:**  
**Contractor:** 2351  
**Form Version:** 1  
**Owner:**  
**Street Name:**  
**County:** OTTAWA  
**Municipality:** CUMBERLAND TOWNSHIP  
**Site Info:**  
**Lot:** 026  
**Concession:**  
**Concession Name:**  
**Easting NAD83:**  
**Northing NAD83:**  
**Zone:**  
**UTM Reliability:**

**Bore Hole Information**

**Bore Hole ID:** 10045681  
**DP2BR:**  
**Spatial Status:**  
**Code OB:** o  
**Code OB Desc:** Overburden  
**Open Hole:**  
**Cluster Kind:**  
**Date Completed:** 25-Sep-1989 00:00:00  
**Remarks:**  
**Elevrc Desc:**  
**Location Source Date:**  
**Improvement Location Source:**  
**Improvement Location Method:**  
**Source Revision Comment:**  
**Supplier Comment:**

**Elevation:**  
**Elevrc:**  
**Zone:** 18  
**East83:**  
**North83:**  
**Org CS:**  
**UTMRC:** 9  
**UTMRC Desc:** unknown UTM  
**Location Method:** na

**Overburden and Bedrock**

**Materials Interval**

**Formation ID:** 931056168  
**Layer:** 1  
**Color:** 6  
**General Color:** BROWN  
**Mat1:** 28  
**Most Common Material:** SAND  
**Mat2:**  
**Mat2 Desc:**  
**Mat3:**  
**Mat3 Desc:**  
**Formation Top Depth:** 0.0  
**Formation End Depth:** 11.0  
**Formation End Depth UOM:** ft

**Overburden and Bedrock**

**Materials Interval**

**Formation ID:** 931056170  
**Layer:** 3

**Color:** 8  
**General Color:** BLACK  
**Mat1:** 11  
**Most Common Material:** GRAVEL  
**Mat2:** 29  
**Mat2 Desc:** FINE GRAVEL  
**Mat3:**  
**Mat3 Desc:**  
**Formation Top Depth:** 64.0  
**Formation End Depth:** 70.0  
**Formation End Depth UOM:** ft

**Overburden and Bedrock**  
**Materials Interval**

**Formation ID:** 931056169  
**Layer:** 2  
**Color:** 3  
**General Color:** BLUE  
**Mat1:** 05  
**Most Common Material:** CLAY  
**Mat2:**  
**Mat2 Desc:**  
**Mat3:**  
**Mat3 Desc:**  
**Formation Top Depth:** 11.0  
**Formation End Depth:** 64.0  
**Formation End Depth UOM:** ft

**Method of Construction & Well**  
**Use**

**Method Construction ID:** 961523909  
**Method Construction Code:** 1  
**Method Construction:** Cable Tool  
**Other Method Construction:**

**Pipe Information**

**Pipe ID:** 10594251  
**Casing No:** 1  
**Comment:**  
**Alt Name:**

**Construction Record - Casing**

**Casing ID:** 930079950  
**Layer:** 1  
**Material:** 1  
**Open Hole or Material:** STEEL  
**Depth From:**  
**Depth To:** 70  
**Casing Diameter:** 6  
**Casing Diameter UOM:** inch  
**Casing Depth UOM:** ft

**Results of Well Yield Testing**

**Pump Test ID:** 991523909  
**Pump Set At:**  
**Static Level:** 32.0  
**Final Level After Pumping:** 56.0  
**Recommended Pump Depth:** 62.0  
**Pumping Rate:** 35.0  
**Flowing Rate:**

**Recommended Pump Rate:** 10.0  
**Levels UOM:** ft  
**Rate UOM:** GPM  
**Water State After Test Code:** 2  
**Water State After Test:** CLOUDY  
**Pumping Test Method:** 2  
**Pumping Duration HR:** 1  
**Pumping Duration MIN:** 35  
**Flowing:** No

**Draw Down & Recovery**

**Pump Test Detail ID:** 934390899  
**Test Type:** Draw Down  
**Test Duration:** 30  
**Test Level:** 48.0  
**Test Level UOM:** ft

**Draw Down & Recovery**

**Pump Test Detail ID:** 934651873  
**Test Type:** Draw Down  
**Test Duration:** 45  
**Test Level:** 55.0  
**Test Level UOM:** ft

**Draw Down & Recovery**

**Pump Test Detail ID:** 934909077  
**Test Type:** Draw Down  
**Test Duration:** 60  
**Test Level:** 56.0  
**Test Level UOM:** ft

**Draw Down & Recovery**

**Pump Test Detail ID:** 934106670  
**Test Type:** Draw Down  
**Test Duration:** 15  
**Test Level:** 39.0  
**Test Level UOM:** ft

**Water Details**

**Water ID:** 933482346  
**Layer:** 1  
**Kind Code:** 1  
**Kind:** FRESH  
**Water Found Depth:** 70.0  
**Water Found Depth UOM:** ft

**Site:**  
lot 27 ON

**Database:**  
WWIS

**Well ID:** 1524452  
**Construction Date:**  
**Primary Water Use:** Domestic  
**Sec. Water Use:**  
**Final Well Status:** Water Supply  
**Water Type:**  
**Casing Material:**  
**Audit No:** 53612  
**Tag:**  
**Construction Method:**

**Data Entry Status:**  
**Data Src:** 1  
**Date Received:** 5/3/1990  
**Selected Flag:** True  
**Abandonment Rec:**  
**Contractor:** 6006  
**Form Version:** 1  
**Owner:**  
**Street Name:**  
**County:** OTTAWA

Elevation (m):  
Elevation Reliability:  
Depth to Bedrock:  
Well Depth:  
Overburden/Bedrock:  
Pump Rate:  
Static Water Level:  
Flowing (Y/N):  
Flow Rate:  
Clear/Cloudy:

Municipality: CUMBERLAND TOWNSHIP  
Site Info:  
Lot: 027  
Concession:  
Concession Name:  
Easting NAD83:  
Northing NAD83:  
Zone:  
UTM Reliability:

**Bore Hole Information**

Bore Hole ID: 10046202  
DP2BR: 43.00  
Spatial Status:  
Code OB: r  
Code OB Desc: Bedrock  
Open Hole:  
Cluster Kind:  
Date Completed: 06-Apr-1990 00:00:00  
Remarks:  
Elevrc Desc:  
Location Source Date:  
Improvement Location Source:  
Improvement Location Method:  
Source Revision Comment:  
Supplier Comment:

Elevation:  
Elevrc:  
Zone: 18  
East83:  
North83:  
Org CS:  
UTMRC: 9  
UTMRC Desc: unknown UTM  
Location Method: na

**Overburden and Bedrock**  
**Materials Interval**

Formation ID: 931057971  
Layer: 2  
Color: 3  
General Color: BLUE  
Mat1: 05  
Most Common Material: CLAY  
Mat2: 85  
Mat2 Desc: SOFT  
Mat3:  
Mat3 Desc:  
Formation Top Depth: 15.0  
Formation End Depth: 28.0  
Formation End Depth UOM: ft

**Overburden and Bedrock**  
**Materials Interval**

Formation ID: 931057972  
Layer: 3  
Color: 8  
General Color: BLACK  
Mat1: 11  
Most Common Material: GRAVEL  
Mat2: 73  
Mat2 Desc: HARD  
Mat3:  
Mat3 Desc:  
Formation Top Depth: 28.0  
Formation End Depth: 43.0  
Formation End Depth UOM: ft

**Overburden and Bedrock**  
**Materials Interval**

**Formation ID:** 931057973  
**Layer:** 4  
**Color:** 8  
**General Color:** BLACK  
**Mat1:** 17  
**Most Common Material:** SHALE  
**Mat2:** 85  
**Mat2 Desc:** SOFT  
**Mat3:**  
**Mat3 Desc:**  
**Formation Top Depth:** 43.0  
**Formation End Depth:** 44.0  
**Formation End Depth UOM:** ft

**Overburden and Bedrock  
Materials Interval**

**Formation ID:** 931057970  
**Layer:** 1  
**Color:** 2  
**General Color:** GREY  
**Mat1:** 05  
**Most Common Material:** CLAY  
**Mat2:** 28  
**Mat2 Desc:** SAND  
**Mat3:** 73  
**Mat3 Desc:** HARD  
**Formation Top Depth:** 0.0  
**Formation End Depth:** 15.0  
**Formation End Depth UOM:** ft

**Annular Space/Abandonment  
Sealing Record**

**Plug ID:** 933110747  
**Layer:** 1  
**Plug From:** 0  
**Plug To:** 20  
**Plug Depth UOM:** ft

**Method of Construction & Well  
Use**

**Method Construction ID:** 961524452  
**Method Construction Code:** 1  
**Method Construction:** Cable Tool  
**Other Method Construction:**

**Pipe Information**

**Pipe ID:** 10594772  
**Casing No:** 1  
**Comment:**  
**Alt Name:**

**Construction Record - Casing**

**Casing ID:** 930080907  
**Layer:** 2  
**Material:** 4  
**Open Hole or Material:** OPEN HOLE  
**Depth From:**  
**Depth To:** 44  
**Casing Diameter:** 6



**Casing Diameter UOM:** inch  
**Casing Depth UOM:** ft

**Construction Record - Casing**

**Casing ID:** 930080906  
**Layer:** 1  
**Material:** 1  
**Open Hole or Material:** STEEL  
**Depth From:**  
**Depth To:** 43  
**Casing Diameter:** 6  
**Casing Diameter UOM:** inch  
**Casing Depth UOM:** ft

**Results of Well Yield Testing**

**Pump Test ID:** 991524452  
**Pump Set At:**  
**Static Level:** 5.0  
**Final Level After Pumping:** 15.0  
**Recommended Pump Depth:** 40.0  
**Pumping Rate:** 15.0  
**Flowing Rate:**  
**Recommended Pump Rate:** 10.0  
**Levels UOM:** ft  
**Rate UOM:** GPM  
**Water State After Test Code:** 1  
**Water State After Test:** CLEAR  
**Pumping Test Method:** 2  
**Pumping Duration HR:** 2  
**Pumping Duration MIN:** 0  
**Flowing:** No

**Draw Down & Recovery**

**Pump Test Detail ID:** 934393058  
**Test Type:**  
**Test Duration:** 30  
**Test Level:** 15.0  
**Test Level UOM:** ft

**Draw Down & Recovery**

**Pump Test Detail ID:** 934902406  
**Test Type:**  
**Test Duration:** 60  
**Test Level:** 15.0  
**Test Level UOM:** ft

**Draw Down & Recovery**

**Pump Test Detail ID:** 934108831  
**Test Type:**  
**Test Duration:** 15  
**Test Level:** 15.0  
**Test Level UOM:** ft

**Draw Down & Recovery**

**Pump Test Detail ID:** 934653605  
**Test Type:**  
**Test Duration:** 45  
**Test Level:** 15.0

Test Level UOM: ft

**Water Details**

Water ID: 933483094  
Layer: 1  
Kind Code: 1  
Kind: FRESH  
Water Found Depth: 43.0  
Water Found Depth UOM: ft

**Site:**  
lot 25 ON

**Database:**  
[WWIS](#)

Well ID:	1524455	Data Entry Status:	
Construction Date:		Data Src:	1
Primary Water Use:	Domestic	Date Received:	5/1/1990
Sec. Water Use:		Selected Flag:	True
Final Well Status:	Water Supply	Abandonment Rec:	
Water Type:		Contractor:	2351
Casing Material:		Form Version:	1
Audit No:	67142	Owner:	
Tag:		Street Name:	
Construction Method:		County:	OTTAWA
Elevation (m):		Municipality:	CUMBERLAND TOWNSHIP
Elevation Reliability:		Site Info:	
Depth to Bedrock:		Lot:	025
Well Depth:		Concession:	
Overburden/Bedrock:		Concession Name:	
Pump Rate:		Easting NAD83:	
Static Water Level:		Northing NAD83:	
Flowing (Y/N):		Zone:	
Flow Rate:		UTM Reliability:	
Clear/Cloudy:			

**Bore Hole Information**

Bore Hole ID:	10046205	Elevation:	
DP2BR:	14.00	Elevrc:	
Spatial Status:		Zone:	18
Code OB:	r	East83:	
Code OB Desc:	Bedrock	North83:	
Open Hole:		Org CS:	
Cluster Kind:		UTMRC:	9
Date Completed:	28-Feb-1990 00:00:00	UTMRC Desc:	unknown UTM
Remarks:		Location Method:	na
Elevrc Desc:			
Location Source Date:			
Improvement Location Source:			
Improvement Location Method:			
Source Revision Comment:			
Supplier Comment:			

**Overburden and Bedrock**  
**Materials Interval**

Formation ID: 931057982  
Layer: 2  
Color: 3  
General Color: BLUE  
Mat1: 17  
Most Common Material: SHALE  
Mat2:  
Mat2 Desc:  
Mat3:  
Mat3 Desc:

**Formation Top Depth:** 14.0  
**Formation End Depth:** 84.0  
**Formation End Depth UOM:** ft

**Overburden and Bedrock**

**Materials Interval**

**Formation ID:** 931057981  
**Layer:** 1  
**Color:** 6  
**General Color:** BROWN  
**Mat1:** 14  
**Most Common Material:** HARDPAN  
**Mat2:**  
**Mat2 Desc:**  
**Mat3:**  
**Mat3 Desc:**  
**Formation Top Depth:** 0.0  
**Formation End Depth:** 14.0  
**Formation End Depth UOM:** ft

**Annular Space/Abandonment**

**Sealing Record**

**Plug ID:** 933110749  
**Layer:** 1  
**Plug From:** 4  
**Plug To:** 37  
**Plug Depth UOM:** ft

**Method of Construction & Well**

**Use**

**Method Construction ID:** 961524455  
**Method Construction Code:** 1  
**Method Construction:** Cable Tool  
**Other Method Construction:**

**Pipe Information**

**Pipe ID:** 10594775  
**Casing No:** 1  
**Comment:**  
**Alt Name:**

**Construction Record - Casing**

**Casing ID:** 930080911  
**Layer:** 1  
**Material:** 1  
**Open Hole or Material:** STEEL  
**Depth From:**  
**Depth To:** 37  
**Casing Diameter:** 6  
**Casing Diameter UOM:** inch  
**Casing Depth UOM:** ft

**Results of Well Yield Testing**

**Pump Test ID:** 991524455  
**Pump Set At:**  
**Static Level:** 19.0  
**Final Level After Pumping:** 80.0  
**Recommended Pump Depth:** 80.0

**Pumping Rate:** 6.0  
**Flowing Rate:**  
**Recommended Pump Rate:** 3.0  
**Levels UOM:** ft  
**Rate UOM:** GPM  
**Water State After Test Code:** 2  
**Water State After Test:** CLOUDY  
**Pumping Test Method:** 2  
**Pumping Duration HR:** 1  
**Pumping Duration MIN:** 35  
**Flowing:** No

**Draw Down & Recovery**

**Pump Test Detail ID:** 934108834  
**Test Type:**  
**Test Duration:** 15  
**Test Level:** 64.0  
**Test Level UOM:** ft

**Draw Down & Recovery**

**Pump Test Detail ID:** 934653608  
**Test Type:**  
**Test Duration:** 45  
**Test Level:** 80.0  
**Test Level UOM:** ft

**Draw Down & Recovery**

**Pump Test Detail ID:** 934902409  
**Test Type:**  
**Test Duration:** 60  
**Test Level:** 80.0  
**Test Level UOM:** ft

**Draw Down & Recovery**

**Pump Test Detail ID:** 934393061  
**Test Type:**  
**Test Duration:** 30  
**Test Level:** 78.0  
**Test Level UOM:** ft

**Water Details**

**Water ID:** 933483097  
**Layer:** 1  
**Kind Code:** 1  
**Kind:** FRESH  
**Water Found Depth:** 73.0  
**Water Found Depth UOM:** ft

**Site:**  
lot 27 ON

**Database:**  
WWIS

**Well ID:** 1524477  
**Construction Date:**  
**Primary Water Use:** Domestic  
**Sec. Water Use:**  
**Final Well Status:** Water Supply  
**Water Type:**  
**Casing Material:**  
**Audit No:** 66786

**Data Entry Status:**  
**Data Src:** 1  
**Date Received:** 5/22/1990  
**Selected Flag:** True  
**Abandonment Rec:**  
**Contractor:** 1517  
**Form Version:** 1  
**Owner:**

Tag:  
Construction Method:  
Elevation (m):  
Elevation Reliability:  
Depth to Bedrock:  
Well Depth:  
Overburden/Bedrock:  
Pump Rate:  
Static Water Level:  
Flowing (Y/N):  
Flow Rate:  
Clear/Cloudy:

Street Name:  
County: OTTAWA  
Municipality: CUMBERLAND TOWNSHIP  
Site Info:  
Lot: 027  
Concession:  
Concession Name:  
Easting NAD83:  
Northing NAD83:  
Zone:  
UTM Reliability:

**Bore Hole Information**

Bore Hole ID: 10046227  
DP2BR: 6.00  
Spatial Status:  
Code OB: r  
Code OB Desc: Bedrock  
Open Hole:  
Cluster Kind:  
Date Completed: 13-Mar-1990 00:00:00  
Remarks:  
Elevrc Desc:  
Location Source Date:  
Improvement Location Source:  
Improvement Location Method:  
Source Revision Comment:  
Supplier Comment:

Elevation:  
Elevrc: 18  
Zone:  
East83:  
North83:  
Org CS:  
UTMRC: 9  
UTMRC Desc: unknown UTM  
Location Method: na

**Overburden and Bedrock  
Materials Interval**

Formation ID: 931058055  
Layer: 2  
Color: 2  
General Color: GREY  
Mat1: 15  
Most Common Material: LIMESTONE  
Mat2:  
Mat2 Desc:  
Mat3:  
Mat3 Desc:  
Formation Top Depth: 6.0  
Formation End Depth: 80.0  
Formation End Depth UOM: ft

**Overburden and Bedrock  
Materials Interval**

Formation ID: 931058056  
Layer: 3  
Color: 6  
General Color: BROWN  
Mat1: 15  
Most Common Material: LIMESTONE  
Mat2:  
Mat2 Desc:  
Mat3:  
Mat3 Desc:  
Formation Top Depth: 80.0  
Formation End Depth: 210.0  
Formation End Depth UOM: ft

**Overburden and Bedrock  
Materials Interval**

**Formation ID:** 931058054  
**Layer:** 1  
**Color:** 6  
**General Color:** BROWN  
**Mat1:** 05  
**Most Common Material:** CLAY  
**Mat2:** 12  
**Mat2 Desc:** STONES  
**Mat3:**  
**Mat3 Desc:**  
**Formation Top Depth:** 0.0  
**Formation End Depth:** 6.0  
**Formation End Depth UOM:** ft

**Overburden and Bedrock  
Materials Interval**

**Formation ID:** 931058057  
**Layer:** 4  
**Color:** 2  
**General Color:** GREY  
**Mat1:** 15  
**Most Common Material:** LIMESTONE  
**Mat2:**  
**Mat2 Desc:**  
**Mat3:**  
**Mat3 Desc:**  
**Formation Top Depth:** 210.0  
**Formation End Depth:** 290.0  
**Formation End Depth UOM:** ft

**Annular Space/Abandonment  
Sealing Record**

**Plug ID:** 933110768  
**Layer:** 1  
**Plug From:** 2  
**Plug To:** 40  
**Plug Depth UOM:** ft

**Method of Construction & Well  
Use**

**Method Construction ID:** 961524477  
**Method Construction Code:** 1  
**Method Construction:** Cable Tool  
**Other Method Construction:**

**Pipe Information**

**Pipe ID:** 10594797  
**Casing No:** 1  
**Comment:**  
**Alt Name:**

**Construction Record - Casing**

**Casing ID:** 930080933  
**Layer:** 1  
**Material:** 1  
**Open Hole or Material:** STEEL  
**Depth From:**

**Depth To:** 40  
**Casing Diameter:** 6  
**Casing Diameter UOM:** inch  
**Casing Depth UOM:** ft

**Results of Well Yield Testing**

**Pump Test ID:** 991524477  
**Pump Set At:**  
**Static Level:** 20.0  
**Final Level After Pumping:** 200.0  
**Recommended Pump Depth:** 200.0  
**Pumping Rate:** 20.0  
**Flowing Rate:**  
**Recommended Pump Rate:** 10.0  
**Levels UOM:** ft  
**Rate UOM:** GPM  
**Water State After Test Code:** 2  
**Water State After Test:** CLOUDY  
**Pumping Test Method:** 2  
**Pumping Duration HR:** 1  
**Pumping Duration MIN:** 0  
**Flowing:** No

**Draw Down & Recovery**

**Pump Test Detail ID:** 934108856  
**Test Type:**  
**Test Duration:** 15  
**Test Level:** 160.0  
**Test Level UOM:** ft

**Draw Down & Recovery**

**Pump Test Detail ID:** 934654049  
**Test Type:**  
**Test Duration:** 45  
**Test Level:** 200.0  
**Test Level UOM:** ft

**Draw Down & Recovery**

**Pump Test Detail ID:** 934393083  
**Test Type:**  
**Test Duration:** 30  
**Test Level:** 180.0  
**Test Level UOM:** ft

**Draw Down & Recovery**

**Pump Test Detail ID:** 934902431  
**Test Type:**  
**Test Duration:** 60  
**Test Level:** 200.0  
**Test Level UOM:** ft

**Water Details**

**Water ID:** 933483119  
**Layer:** 1  
**Kind Code:** 1  
**Kind:** FRESH  
**Water Found Depth:** 288.0  
**Water Found Depth UOM:** ft

**Site:**  
lot 26 ON

**Database:**  
WWIS

**Well ID:** 1524551  
**Construction Date:**  
**Primary Water Use:** Domestic  
**Sec. Water Use:**  
**Final Well Status:** Water Supply  
**Water Type:**  
**Casing Material:**  
**Audit No:** 67152  
**Tag:**  
**Construction Method:**  
**Elevation (m):**  
**Elevation Reliability:**  
**Depth to Bedrock:**  
**Well Depth:**  
**Overburden/Bedrock:**  
**Pump Rate:**  
**Static Water Level:**  
**Flowing (Y/N):**  
**Flow Rate:**  
**Clear/Cloudy:**

**Data Entry Status:**  
**Data Src:** 1  
**Date Received:** 6/6/1990  
**Selected Flag:** True  
**Abandonment Rec:**  
**Contractor:** 2351  
**Form Version:** 1  
**Owner:**  
**Street Name:**  
**County:** OTTAWA  
**Municipality:** CUMBERLAND TOWNSHIP  
**Site Info:**  
**Lot:** 026  
**Concession:**  
**Concession Name:**  
**Easting NAD83:**  
**Northing NAD83:**  
**Zone:**  
**UTM Reliability:**

**Bore Hole Information**

**Bore Hole ID:** 10046301  
**DP2BR:** 13.00  
**Spatial Status:**  
**Code OB:** r  
**Code OB Desc:** Bedrock  
**Open Hole:**  
**Cluster Kind:**  
**Date Completed:** 22-May-1990 00:00:00  
**Remarks:**  
**Elevrc Desc:**  
**Location Source Date:**  
**Improvement Location Source:**  
**Improvement Location Method:**  
**Source Revision Comment:**  
**Supplier Comment:**

**Elevation:**  
**Elevrc:**  
**Zone:** 18  
**East83:**  
**North83:**  
**Org CS:**  
**UTMRC:** 9  
**UTMRC Desc:** unknown UTM  
**Location Method:** na

**Overburden and Bedrock**

**Materials Interval**

**Formation ID:** 931058308  
**Layer:** 2  
**Color:** 8  
**General Color:** BLACK  
**Mat1:** 17  
**Most Common Material:** SHALE  
**Mat2:**  
**Mat2 Desc:**  
**Mat3:**  
**Mat3 Desc:**  
**Formation Top Depth:** 13.0  
**Formation End Depth:** 171.0  
**Formation End Depth UOM:** ft

**Overburden and Bedrock**

**Materials Interval**

**Formation ID:** 931058307  
**Layer:** 1  
**Color:** 6



**General Color:** BROWN  
**Mat1:** 14  
**Most Common Material:** HARDPAN  
**Mat2:**  
**Mat2 Desc:**  
**Mat3:**  
**Mat3 Desc:**  
**Formation Top Depth:** 0.0  
**Formation End Depth:** 13.0  
**Formation End Depth UOM:** ft

**Annular Space/Abandonment  
Sealing Record**

**Plug ID:** 933110803  
**Layer:** 1  
**Plug From:** 4  
**Plug To:** 27  
**Plug Depth UOM:** ft

**Method of Construction & Well  
Use**

**Method Construction ID:** 961524551  
**Method Construction Code:** 1  
**Method Construction:** Cable Tool  
**Other Method Construction:**

**Pipe Information**

**Pipe ID:** 10594871  
**Casing No:** 1  
**Comment:**  
**Alt Name:**

**Construction Record - Casing**

**Casing ID:** 930081061  
**Layer:** 1  
**Material:** 1  
**Open Hole or Material:** STEEL  
**Depth From:**  
**Depth To:** 27  
**Casing Diameter:** 6  
**Casing Diameter UOM:** inch  
**Casing Depth UOM:** ft

**Results of Well Yield Testing**

**Pump Test ID:** 991524551  
**Pump Set At:**  
**Static Level:** 8.0  
**Final Level After Pumping:** 162.0  
**Recommended Pump Depth:** 165.0  
**Pumping Rate:** 3.0  
**Flowing Rate:**  
**Recommended Pump Rate:** 3.0  
**Levels UOM:** ft  
**Rate UOM:** GPM  
**Water State After Test Code:** 2  
**Water State After Test:** CLOUDY  
**Pumping Test Method:** 2  
**Pumping Duration HR:** 1  
**Pumping Duration MIN:** 50  
**Flowing:** No

**Draw Down & Recovery**

**Pump Test Detail ID:** 934384760  
**Test Type:** Draw Down  
**Test Duration:** 30  
**Test Level:** 105.0  
**Test Level UOM:** ft

**Draw Down & Recovery**

**Pump Test Detail ID:** 934902503  
**Test Type:** Draw Down  
**Test Duration:** 60  
**Test Level:** 162.0  
**Test Level UOM:** ft

**Draw Down & Recovery**

**Pump Test Detail ID:** 934108928  
**Test Type:** Draw Down  
**Test Duration:** 15  
**Test Level:** 90.0  
**Test Level UOM:** ft

**Draw Down & Recovery**

**Pump Test Detail ID:** 934654121  
**Test Type:** Draw Down  
**Test Duration:** 45  
**Test Level:** 160.0  
**Test Level UOM:** ft

**Water Details**

**Water ID:** 933483210  
**Layer:** 1  
**Kind Code:** 1  
**Kind:** FRESH  
**Water Found Depth:** 85.0  
**Water Found Depth UOM:** ft

**Site:**  
lot 26 ON

**Database:**  
WWIS

**Well ID:** 1524564  
**Construction Date:**  
**Primary Water Use:** Domestic  
**Sec. Water Use:**  
**Final Well Status:** Water Supply  
**Water Type:**  
**Casing Material:**  
**Audit No:** 53624  
**Tag:**  
**Construction Method:**  
**Elevation (m):**  
**Elevation Reliability:**  
**Depth to Bedrock:**  
**Well Depth:**  
**Overburden/Bedrock:**  
**Pump Rate:**  
**Static Water Level:**  
**Flowing (Y/N):**  
**Flow Rate:**

**Data Entry Status:**  
**Data Src:** 1  
**Date Received:** 6/18/1990  
**Selected Flag:** True  
**Abandonment Rec:**  
**Contractor:** 6006  
**Form Version:** 1  
**Owner:**  
**Street Name:**  
**County:** OTTAWA  
**Municipality:** CUMBERLAND TOWNSHIP  
**Site Info:**  
**Lot:** 026  
**Concession:**  
**Concession Name:**  
**Easting NAD83:**  
**Northing NAD83:**  
**Zone:**  
**UTM Reliability:**

Clear/Cloudy:

**Bore Hole Information**

**Bore Hole ID:** 10046314  
**DP2BR:** 35.00  
**Spatial Status:**  
**Code OB:** r  
**Code OB Desc:** Bedrock  
**Open Hole:**  
**Cluster Kind:**  
**Date Completed:** 08-May-1990 00:00:00  
**Remarks:**  
**Elevrc Desc:**  
**Location Source Date:**  
**Improvement Location Source:**  
**Improvement Location Method:**  
**Source Revision Comment:**  
**Supplier Comment:**

**Elevation:**  
**Elevrc:**  
**Zone:** 18  
**East83:**  
**North83:**  
**Org CS:**  
**UTMRC:** 9  
**UTMRC Desc:** unknown UTM  
**Location Method:** na

**Overburden and Bedrock**

**Materials Interval**

**Formation ID:** 931058343  
**Layer:** 4  
**Color:** 8  
**General Color:** BLACK  
**Mat1:** 17  
**Most Common Material:** SHALE  
**Mat2:** 80  
**Mat2 Desc:** POROUS  
**Mat3:**  
**Mat3 Desc:**  
**Formation Top Depth:** 35.0  
**Formation End Depth:** 48.0  
**Formation End Depth UOM:** ft

**Overburden and Bedrock**

**Materials Interval**

**Formation ID:** 931058344  
**Layer:** 5  
**Color:** 8  
**General Color:** BLACK  
**Mat1:** 17  
**Most Common Material:** SHALE  
**Mat2:** 73  
**Mat2 Desc:** HARD  
**Mat3:**  
**Mat3 Desc:**  
**Formation Top Depth:** 48.0  
**Formation End Depth:** 50.0  
**Formation End Depth UOM:** ft

**Overburden and Bedrock**

**Materials Interval**

**Formation ID:** 931058340  
**Layer:** 1  
**Color:** 7  
**General Color:** RED  
**Mat1:** 05  
**Most Common Material:** CLAY  
**Mat2:** 85  
**Mat2 Desc:** SOFT

**Mat3:**  
**Mat3 Desc:**  
**Formation Top Depth:** 0.0  
**Formation End Depth:** 6.0  
**Formation End Depth UOM:** ft

**Overburden and Bedrock**  
**Materials Interval**

**Formation ID:** 931058341  
**Layer:** 2  
**Color:** 2  
**General Color:** GREY  
**Mat1:** 05  
**Most Common Material:** CLAY  
**Mat2:** 85  
**Mat2 Desc:** SOFT  
**Mat3:**  
**Mat3 Desc:**  
**Formation Top Depth:** 6.0  
**Formation End Depth:** 32.0  
**Formation End Depth UOM:** ft

**Overburden and Bedrock**  
**Materials Interval**

**Formation ID:** 931058342  
**Layer:** 3  
**Color:** 2  
**General Color:** GREY  
**Mat1:** 11  
**Most Common Material:** GRAVEL  
**Mat2:** 85  
**Mat2 Desc:** SOFT  
**Mat3:**  
**Mat3 Desc:**  
**Formation Top Depth:** 32.0  
**Formation End Depth:** 35.0  
**Formation End Depth UOM:** ft

**Annular Space/Abandonment**  
**Sealing Record**

**Plug ID:** 933110815  
**Layer:** 1  
**Plug From:** 0  
**Plug To:** 20  
**Plug Depth UOM:** ft

**Method of Construction & Well**  
**Use**

**Method Construction ID:** 961524564  
**Method Construction Code:** 1  
**Method Construction:** Cable Tool  
**Other Method Construction:**

**Pipe Information**

**Pipe ID:** 10594884  
**Casing No:** 1  
**Comment:**  
**Alt Name:**

**Construction Record - Casing**

**Casing ID:** 930081081  
**Layer:** 1  
**Material:** 1  
**Open Hole or Material:** STEEL  
**Depth From:**  
**Depth To:** 48  
**Casing Diameter:** 6  
**Casing Diameter UOM:** inch  
**Casing Depth UOM:** ft

**Construction Record - Casing**

**Casing ID:** 930081082  
**Layer:** 2  
**Material:** 4  
**Open Hole or Material:** OPEN HOLE  
**Depth From:**  
**Depth To:** 50  
**Casing Diameter:** 6  
**Casing Diameter UOM:** inch  
**Casing Depth UOM:** ft

**Results of Well Yield Testing**

**Pump Test ID:** 991524564  
**Pump Set At:**  
**Static Level:** 6.0  
**Final Level After Pumping:** 35.0  
**Recommended Pump Depth:** 45.0  
**Pumping Rate:** 20.0  
**Flowing Rate:**  
**Recommended Pump Rate:** 5.0  
**Levels UOM:** ft  
**Rate UOM:** GPM  
**Water State After Test Code:** 1  
**Water State After Test:** CLEAR  
**Pumping Test Method:** 2  
**Pumping Duration HR:** 2  
**Pumping Duration MIN:** 0  
**Flowing:** No

**Draw Down & Recovery**

**Pump Test Detail ID:** 934108937  
**Test Type:**  
**Test Duration:** 15  
**Test Level:** 35.0  
**Test Level UOM:** ft

**Draw Down & Recovery**

**Pump Test Detail ID:** 934902511  
**Test Type:**  
**Test Duration:** 60  
**Test Level:** 35.0  
**Test Level UOM:** ft

**Draw Down & Recovery**

**Pump Test Detail ID:** 934654130  
**Test Type:**  
**Test Duration:** 45  
**Test Level:** 35.0

Test Level UOM: ft

**Draw Down & Recovery**

Pump Test Detail ID: 934384769  
Test Type:  
Test Duration: 30  
Test Level: 35.0  
Test Level UOM: ft

**Water Details**

Water ID: 933483222  
Layer: 1  
Kind Code: 1  
Kind: FRESH  
Water Found Depth: 49.0  
Water Found Depth UOM: ft

**Site:** lot 26 ON

**Database:**  
[WWIS](#)

Well ID: 1531565  
Construction Date:  
Primary Water Use: Domestic  
Sec. Water Use:  
Final Well Status: Water Supply  
Water Type:  
Casing Material:  
Audit No: 224530  
Tag:  
Construction Method:  
Elevation (m):  
Elevation Reliability:  
Depth to Bedrock:  
Well Depth:  
Overburden/Bedrock:  
Pump Rate:  
Static Water Level:  
Flowing (Y/N):  
Flow Rate:  
Clear/Cloudy:

Data Entry Status:  
Data Src: 1  
Date Received: 11/17/2000  
Selected Flag: True  
Abandonment Rec:  
Contractor: 1414  
Form Version: 1  
Owner:  
Street Name:  
County: OTTAWA  
Municipality: CUMBERLAND TOWNSHIP  
Site Info:  
Lot: 026  
Concession:  
Concession Name:  
Easting NAD83:  
Northing NAD83:  
Zone:  
UTM Reliability:

**Bore Hole Information**

Bore Hole ID: 10053099  
DP2BR: 27.00  
Spatial Status:  
Code OB: r  
Code OB Desc: Bedrock  
Open Hole:  
Cluster Kind:  
Date Completed: 03-Nov-2000 00:00:00  
Remarks:  
Elevrc Desc:  
Location Source Date:  
Improvement Location Source:  
Improvement Location Method:  
Source Revision Comment:  
Supplier Comment:

Elevation:  
Elevrc: 18  
Zone:  
East83:  
North83:  
Org CS:  
UTMRC: 9  
UTMRC Desc: unknown UTM  
Location Method: na

**Overburden and Bedrock  
Materials Interval**

Formation ID: 931078865

**Layer:** 2  
**Color:** 2  
**General Color:** GREY  
**Mat1:** 34  
**Most Common Material:** TILL  
**Mat2:** 13  
**Mat2 Desc:** BOULDERS  
**Mat3:** 73  
**Mat3 Desc:** HARD  
**Formation Top Depth:** 10.0  
**Formation End Depth:** 27.0  
**Formation End Depth UOM:** ft

**Overburden and Bedrock  
Materials Interval**

**Formation ID:** 931078864  
**Layer:** 1  
**Color:** 7  
**General Color:** RED  
**Mat1:** 05  
**Most Common Material:** CLAY  
**Mat2:** 66  
**Mat2 Desc:** DENSE  
**Mat3:**  
**Mat3 Desc:**  
**Formation Top Depth:** 0.0  
**Formation End Depth:** 10.0  
**Formation End Depth UOM:** ft

**Overburden and Bedrock  
Materials Interval**

**Formation ID:** 931078866  
**Layer:** 3  
**Color:** 3  
**General Color:** BLUE  
**Mat1:** 17  
**Most Common Material:** SHALE  
**Mat2:** 80  
**Mat2 Desc:** POROUS  
**Mat3:**  
**Mat3 Desc:**  
**Formation Top Depth:** 27.0  
**Formation End Depth:** 78.0  
**Formation End Depth UOM:** ft

**Annular Space/Abandonment  
Sealing Record**

**Plug ID:** 933116736  
**Layer:** 1  
**Plug From:** 0  
**Plug To:** 27  
**Plug Depth UOM:** ft

**Method of Construction & Well  
Use**

**Method Construction ID:** 961531565  
**Method Construction Code:** 4  
**Method Construction:** Rotary (Air)  
**Other Method Construction:**

**Pipe Information**

**Pipe ID:** 10601669  
**Casing No:** 1  
**Comment:**  
**Alt Name:**

**Construction Record - Casing**

**Casing ID:** 930092990  
**Layer:** 1  
**Material:** 1  
**Open Hole or Material:** STEEL  
**Depth From:**  
**Depth To:**  
**Casing Diameter:** 8  
**Casing Diameter UOM:** inch  
**Casing Depth UOM:** ft

**Construction Record - Casing**

**Casing ID:** 930092992  
**Layer:** 3  
**Material:** 4  
**Open Hole or Material:** OPEN HOLE  
**Depth From:**  
**Depth To:**  
**Casing Diameter:** 6  
**Casing Diameter UOM:** inch  
**Casing Depth UOM:** ft

**Construction Record - Casing**

**Casing ID:** 930092991  
**Layer:** 2  
**Material:** 1  
**Open Hole or Material:** STEEL  
**Depth From:**  
**Depth To:**  
**Casing Diameter:** 6  
**Casing Diameter UOM:** inch  
**Casing Depth UOM:** ft

**Results of Well Yield Testing**

**Pump Test ID:** 991531565  
**Pump Set At:**  
**Static Level:** 6.0  
**Final Level After Pumping:** 70.0  
**Recommended Pump Depth:** 70.0  
**Pumping Rate:** 5.0  
**Flowing Rate:**  
**Recommended Pump Rate:** 4.0  
**Levels UOM:** ft  
**Rate UOM:** GPM  
**Water State After Test Code:** 2  
**Water State After Test:** CLOUDY  
**Pumping Test Method:** 1  
**Pumping Duration HR:** 1  
**Pumping Duration MIN:** 0  
**Flowing:** No

**Draw Down & Recovery**

**Pump Test Detail ID:** 934113982  
**Test Type:** Recovery



Test Duration: 15  
Test Level: 15.0  
Test Level UOM: ft

Draw Down & Recovery

Pump Test Detail ID: 934915007  
Test Type: Recovery  
Test Duration: 60  
Test Level: 6.0  
Test Level UOM: ft

Draw Down & Recovery

Pump Test Detail ID: 934397181  
Test Type: Recovery  
Test Duration: 30  
Test Level: 10.0  
Test Level UOM: ft

Draw Down & Recovery

Pump Test Detail ID: 934658116  
Test Type: Recovery  
Test Duration: 45  
Test Level: 8.0  
Test Level UOM: ft

Water Details

Water ID: 933492074  
Layer: 1  
Kind Code: 1  
Kind: FRESH  
Water Found Depth: 60.0  
Water Found Depth UOM: ft

Site: lot 23 ON

Database:  
[WWIS](#)

Well ID: 1536189  
Construction Date:  
Primary Water Use:  
Sec. Water Use:  
Final Well Status:  
Water Type:  
Casing Material:  
Audit No: Z17660  
Tag:  
Construction Method:  
Elevation (m):  
Elevation Reliability:  
Depth to Bedrock:  
Well Depth:  
Overburden/Bedrock:  
Pump Rate:  
Static Water Level:  
Flowing (Y/N):  
Flow Rate:  
Clear/Cloudy:

Data Entry Status:  
Data Src:  
Date Received: 1/17/2006  
Selected Flag: True  
Abandonment Rec:  
Contractor: 6907  
Form Version: 3  
Owner:  
Street Name:  
County: OTTAWA  
Municipality: CUMBERLAND TOWNSHIP  
Site Info:  
Lot: 023  
Concession:  
Concession Name:  
Easting NAD83:  
Northing NAD83:  
Zone:  
UTM Reliability:

Bore Hole Information

Bore Hole ID: 11550255 Elevation:

**DP2BR:**  
**Spatial Status:**  
**Code OB:** u  
**Code OB Desc:** all layers are unknown type  
**Open Hole:**  
**Cluster Kind:**  
**Date Completed:** 08-Dec-2005 00:00:00  
**Remarks:**  
**Elevrc Desc:**  
**Location Source Date:**  
**Improvement Location Source:**  
**Improvement Location Method:**  
**Source Revision Comment:**  
**Supplier Comment:**

**Elevrc:**  
**Zone:**  
**East83:**  
**North83:**  
**Org CS:**  
**UTMRC:** 9  
**UTMRC Desc:** unknown UTM  
**Location Method:** na

**Overburden and Bedrock**  
**Materials Interval**

**Formation ID:** 933043023  
**Layer:** 1  
**Color:**  
**General Color:**  
**Mat1:**  
**Most Common Material:**  
**Mat2:**  
**Mat2 Desc:**  
**Mat3:**  
**Mat3 Desc:**  
**Formation Top Depth:** 0.0  
**Formation End Depth:** 158.0  
**Formation End Depth UOM:** ft

**Method of Construction & Well**  
**Use**

**Method Construction ID:** 961536189  
**Method Construction Code:** B  
**Method Construction:** Other Method  
**Other Method Construction:**

**Pipe Information**

**Pipe ID:** 11559862  
**Casing No:** 1  
**Comment:**  
**Alt Name:**

**Results of Well Yield Testing**

**Pump Test ID:** 11569338  
**Pump Set At:** 134.0  
**Static Level:** 40.0  
**Final Level After Pumping:**  
**Recommended Pump Depth:**  
**Pumping Rate:**  
**Flowing Rate:**  
**Recommended Pump Rate:**  
**Levels UOM:** ft  
**Rate UOM:** GPM  
**Water State After Test Code:**  
**Water State After Test:**  
**Pumping Test Method:**  
**Pumping Duration HR:**  
**Pumping Duration MIN:**  
**Flowing:**

**Site:**  
lot 26 ON

**Database:**  
WWIS

**Well ID:** 1534091  
**Construction Date:**  
**Primary Water Use:** Domestic  
**Sec. Water Use:**  
**Final Well Status:** Water Supply  
**Water Type:**  
**Casing Material:**  
**Audit No:** 259375  
**Tag:**  
**Construction Method:**  
**Elevation (m):**  
**Elevation Reliability:**  
**Depth to Bedrock:**  
**Well Depth:**  
**Overburden/Bedrock:**  
**Pump Rate:**  
**Static Water Level:**  
**Flowing (Y/N):**  
**Flow Rate:**  
**Clear/Cloudy:**

**Data Entry Status:**  
**Data Src:** 1  
**Date Received:** 9/9/2003  
**Selected Flag:** True  
**Abandonment Rec:**  
**Contractor:** 1517  
**Form Version:** 1  
**Owner:**  
**Street Name:**  
**County:** OTTAWA  
**Municipality:** CUMBERLAND TOWNSHIP  
**Site Info:**  
**Lot:** 026  
**Concession:**  
**Concession Name:**  
**Easting NAD83:**  
**Northing NAD83:**  
**Zone:**  
**UTM Reliability:**

**Bore Hole Information**

**Bore Hole ID:** 10543206  
**DP2BR:** 12.00  
**Spatial Status:**  
**Code OB:** r  
**Code OB Desc:** Bedrock  
**Open Hole:**  
**Cluster Kind:**  
**Date Completed:** 06-Aug-2003 00:00:00  
**Remarks:**  
**Elevrc Desc:**  
**Location Source Date:**  
**Improvement Location Source:**  
**Improvement Location Method:**  
**Source Revision Comment:**  
**Supplier Comment:**

**Elevation:**  
**Elevrc:**  
**Zone:** 18  
**East83:**  
**North83:**  
**Org CS:**  
**UTMRC:** 9  
**UTMRC Desc:** unknown UTM  
**Location Method:** na

**Overburden and Bedrock**  
**Materials Interval**

**Formation ID:** 932925027  
**Layer:** 3  
**Color:** 2  
**General Color:** GREY  
**Mat1:** 15  
**Most Common Material:** LIMESTONE  
**Mat2:** 26  
**Mat2 Desc:** ROCK  
**Mat3:**  
**Mat3 Desc:**  
**Formation Top Depth:** 12.0  
**Formation End Depth:** 250.0  
**Formation End Depth UOM:** ft

**Overburden and Bedrock**  
**Materials Interval**

**Formation ID:** 932925028  
**Layer:** 4  
**Color:** 6  
**General Color:** BROWN

**Mat1:** 15  
**Most Common Material:** LIMESTONE  
**Mat2:** 26  
**Mat2 Desc:** ROCK  
**Mat3:**  
**Mat3 Desc:**  
**Formation Top Depth:** 250.0  
**Formation End Depth:** 282.0  
**Formation End Depth UOM:** ft

**Overburden and Bedrock**  
**Materials Interval**

**Formation ID:** 932925025  
**Layer:** 1  
**Color:** 6  
**General Color:** BROWN  
**Mat1:** 05  
**Most Common Material:** CLAY  
**Mat2:**  
**Mat2 Desc:**  
**Mat3:**  
**Mat3 Desc:**  
**Formation Top Depth:** 0.0  
**Formation End Depth:** 3.0  
**Formation End Depth UOM:** ft

**Overburden and Bedrock**  
**Materials Interval**

**Formation ID:** 932925026  
**Layer:** 2  
**Color:** 2  
**General Color:** GREY  
**Mat1:** 14  
**Most Common Material:** HARDPAN  
**Mat2:** 12  
**Mat2 Desc:** STONES  
**Mat3:**  
**Mat3 Desc:**  
**Formation Top Depth:** 3.0  
**Formation End Depth:** 12.0  
**Formation End Depth UOM:** ft

**Annular Space/Abandonment**  
**Sealing Record**

**Plug ID:** 933240978  
**Layer:** 1  
**Plug From:** 0  
**Plug To:** 40  
**Plug Depth UOM:** ft

**Method of Construction & Well**  
**Use**

**Method Construction ID:** 961534091  
**Method Construction Code:** 1  
**Method Construction:** Cable Tool  
**Other Method Construction:**

**Pipe Information**

**Pipe ID:** 11091776  
**Casing No:** 1

**Comment:**  
**Alt Name:**

**Construction Record - Casing**

**Casing ID:** 930098253  
**Layer:** 1  
**Material:** 1  
**Open Hole or Material:** STEEL  
**Depth From:**  
**Depth To:**  
**Casing Diameter:** 6  
**Casing Diameter UOM:** inch  
**Casing Depth UOM:** ft

**Results of Well Yield Testing**

**Pump Test ID:** 991534091  
**Pump Set At:**  
**Static Level:** 150.0  
**Final Level After Pumping:** 260.0  
**Recommended Pump Depth:** 270.0  
**Pumping Rate:** 7.0  
**Flowing Rate:**  
**Recommended Pump Rate:** 6.0  
**Levels UOM:** ft  
**Rate UOM:** GPM  
**Water State After Test Code:**  
**Water State After Test:**  
**Pumping Test Method:** 2  
**Pumping Duration HR:** 1  
**Pumping Duration MIN:** 0  
**Flowing:** No

**Draw Down & Recovery**

**Pump Test Detail ID:** 934657194  
**Test Type:** Draw Down  
**Test Duration:** 45  
**Test Level:** 250.0  
**Test Level UOM:** ft

**Draw Down & Recovery**

**Pump Test Detail ID:** 934914641  
**Test Type:** Draw Down  
**Test Duration:** 60  
**Test Level:** 260.0  
**Test Level UOM:** ft

**Draw Down & Recovery**

**Pump Test Detail ID:** 934113620  
**Test Type:** Draw Down  
**Test Duration:** 15  
**Test Level:** 200.0  
**Test Level UOM:** ft

**Draw Down & Recovery**

**Pump Test Detail ID:** 934397234  
**Test Type:** Draw Down  
**Test Duration:** 30  
**Test Level:** 240.0

Test Level UOM: ft

**Water Details**

Water ID: 934037010  
Layer: 1  
Kind Code: 1  
Kind: FRESH  
Water Found Depth: 280.0  
Water Found Depth UOM: ft

**Site:**  
lot 25 ON

**Database:**  
[WWIS](#)

Well ID: 1533937  
Construction Date:  
Primary Water Use: Domestic  
Sec. Water Use:  
Final Well Status: Water Supply  
Water Type:  
Casing Material:  
Audit No: 263121  
Tag:  
Construction Method:  
Elevation (m):  
Elevation Reliability:  
Depth to Bedrock:  
Well Depth:  
Overburden/Bedrock:  
Pump Rate:  
Static Water Level:  
Flowing (Y/N):  
Flow Rate:  
Clear/Cloudy:

Data Entry Status:  
Data Src: 1  
Date Received: 7/9/2003  
Selected Flag: True  
Abandonment Rec:  
Contractor: 6006  
Form Version: 1  
Owner:  
Street Name:  
County: OTTAWA  
Municipality: CUMBERLAND TOWNSHIP  
Site Info:  
Lot: 025  
Concession:  
Concession Name:  
Easting NAD83:  
Northing NAD83:  
Zone:  
UTM Reliability:

**Bore Hole Information**

Bore Hole ID: 10543052  
DP2BR: 67.00  
Spatial Status:  
Code OB: r  
Code OB Desc: Bedrock  
Open Hole:  
Cluster Kind:  
Date Completed: 26-Jun-2003 00:00:00  
Remarks:  
Elevrc Desc:  
Location Source Date:  
Improvement Location Source:  
Improvement Location Method:  
Source Revision Comment:  
Supplier Comment:

Elevation:  
Elevrc:  
Zone: 18  
East83:  
North83:  
Org CS:  
UTMRC: 9  
UTMRC Desc: unknown UTM  
Location Method: na

**Overburden and Bedrock**  
**Materials Interval**

Formation ID: 932924628  
Layer: 1  
Color: 6  
General Color: BROWN  
Mat1: 05  
Most Common Material: CLAY  
Mat2: 85  
Mat2 Desc: SOFT  
Mat3:  
Mat3 Desc:

Formation Top Depth: 0.0  
Formation End Depth: 18.0  
Formation End Depth UOM: ft

**Overburden and Bedrock**

**Materials Interval**

Formation ID: 932924631  
Layer: 4  
Color: 6  
General Color: BROWN  
Mat1: 17  
Most Common Material: SHALE  
Mat2: 73  
Mat2 Desc: HARD  
Mat3:  
Mat3 Desc:  
Formation Top Depth: 67.0  
Formation End Depth: 94.0  
Formation End Depth UOM: ft

**Overburden and Bedrock**

**Materials Interval**

Formation ID: 932924629  
Layer: 2  
Color: 3  
General Color: BLUE  
Mat1: 05  
Most Common Material: CLAY  
Mat2: 85  
Mat2 Desc: SOFT  
Mat3:  
Mat3 Desc:  
Formation Top Depth: 18.0  
Formation End Depth: 63.0  
Formation End Depth UOM: ft

**Overburden and Bedrock**

**Materials Interval**

Formation ID: 932924630  
Layer: 3  
Color: 2  
General Color: GREY  
Mat1: 11  
Most Common Material: GRAVEL  
Mat2: 85  
Mat2 Desc: SOFT  
Mat3:  
Mat3 Desc:  
Formation Top Depth: 63.0  
Formation End Depth: 67.0  
Formation End Depth UOM: ft

**Annular Space/Abandonment**

**Sealing Record**

Plug ID: 933240828  
Layer: 1  
Plug From: 0  
Plug To: 20  
Plug Depth UOM: ft

**Method of Construction & Well**

Use

**Method Construction ID:** 961533937  
**Method Construction Code:** 1  
**Method Construction:** Cable Tool  
**Other Method Construction:**

Pipe Information

**Pipe ID:** 11091622  
**Casing No:** 1  
**Comment:**  
**Alt Name:**

Construction Record - Casing

**Casing ID:** 930097906  
**Layer:** 1  
**Material:** 1  
**Open Hole or Material:** STEEL  
**Depth From:**  
**Depth To:**  
**Casing Diameter:** 6  
**Casing Diameter UOM:** inch  
**Casing Depth UOM:** ft

Construction Record - Casing

**Casing ID:** 930097907  
**Layer:** 2  
**Material:** 4  
**Open Hole or Material:** OPEN HOLE  
**Depth From:**  
**Depth To:**  
**Casing Diameter:** 6  
**Casing Diameter UOM:** inch  
**Casing Depth UOM:** ft

Results of Well Yield Testing

**Pump Test ID:** 991533937  
**Pump Set At:**  
**Static Level:** 45.0  
**Final Level After Pumping:** 94.0  
**Recommended Pump Depth:** 88.0  
**Pumping Rate:** 11.0  
**Flowing Rate:**  
**Recommended Pump Rate:** 9.0  
**Levels UOM:** ft  
**Rate UOM:** GPM  
**Water State After Test Code:** 1  
**Water State After Test:** CLEAR  
**Pumping Test Method:** 2  
**Pumping Duration HR:** 1  
**Pumping Duration MIN:** 0  
**Flowing:** No

Draw Down & Recovery

**Pump Test Detail ID:** 934914085  
**Test Type:** Draw Down  
**Test Duration:** 60  
**Test Level:** 75.0  
**Test Level UOM:** ft



Draw Down & Recovery

**Pump Test Detail ID:** 934396678  
**Test Type:** Draw Down  
**Test Duration:** 30  
**Test Level:** 75.0  
**Test Level UOM:** ft

Draw Down & Recovery

**Pump Test Detail ID:** 934113064  
**Test Type:** Draw Down  
**Test Duration:** 15  
**Test Level:** 75.0  
**Test Level UOM:** ft

Draw Down & Recovery

**Pump Test Detail ID:** 934656638  
**Test Type:** Draw Down  
**Test Duration:** 45  
**Test Level:** 75.0  
**Test Level UOM:** ft

Water Details

**Water ID:** 934036776  
**Layer:** 1  
**Kind Code:** 1  
**Kind:** FRESH  
**Water Found Depth:** 67.0  
**Water Found Depth UOM:** ft

**Site:** lot 27 ON

**Database:**  
WWIS

**Well ID:** 1532811  
**Construction Date:**  
**Primary Water Use:** Domestic  
**Sec. Water Use:**  
**Final Well Status:** Water Supply  
**Water Type:**  
**Casing Material:**  
**Audit No:** 235694  
**Tag:**  
**Construction Method:**  
**Elevation (m):**  
**Elevation Reliability:**  
**Depth to Bedrock:**  
**Well Depth:**  
**Overburden/Bedrock:**  
**Pump Rate:**  
**Static Water Level:**  
**Flowing (Y/N):**  
**Flow Rate:**  
**Clear/Cloudy:**

**Data Entry Status:**  
**Data Src:** 1  
**Date Received:** 5/6/2002  
**Selected Flag:** True  
**Abandonment Rec:**  
**Contractor:** 1517  
**Form Version:** 1  
**Owner:**  
**Street Name:**  
**County:** OTTAWA  
**Municipality:** CUMBERLAND TOWNSHIP  
**Site Info:**  
**Lot:** 027  
**Concession:**  
**Concession Name:**  
**Easting NAD83:**  
**Northing NAD83:**  
**Zone:**  
**UTM Reliability:**

Bore Hole Information

**Bore Hole ID:** 10523939  
**DP2BR:** 11.00  
**Spatial Status:**  
**Code OB:** r  
**Code OB Desc:** Bedrock

**Elevation:**  
**Elevrc:**  
**Zone:** 18  
**East83:**  
**North83:**

Open Hole:  
Cluster Kind:  
Date Completed: 05-Apr-2002 00:00:00  
Remarks:  
Elevrc Desc:  
Location Source Date:  
Improvement Location Source:  
Improvement Location Method:  
Source Revision Comment:  
Supplier Comment:

Org CS:  
UTMRC: 9  
UTMRC Desc: unknown UTM  
Location Method: na

Overburden and Bedrock  
Materials Interval

Formation ID: 932857800  
Layer: 4  
Color: 6  
General Color: BROWN  
Mat1: 15  
Most Common Material: LIMESTONE  
Mat2: 26  
Mat2 Desc: ROCK  
Mat3:  
Mat3 Desc:  
Formation Top Depth: 200.0  
Formation End Depth: 260.0  
Formation End Depth UOM: ft

Overburden and Bedrock  
Materials Interval

Formation ID: 932857799  
Layer: 3  
Color: 2  
General Color: GREY  
Mat1: 15  
Most Common Material: LIMESTONE  
Mat2: 26  
Mat2 Desc: ROCK  
Mat3:  
Mat3 Desc:  
Formation Top Depth: 14.0  
Formation End Depth: 200.0  
Formation End Depth UOM: ft

Overburden and Bedrock  
Materials Interval

Formation ID: 932857797  
Layer: 1  
Color: 6  
General Color: BROWN  
Mat1: 14  
Most Common Material: HARDPAN  
Mat2: 05  
Mat2 Desc: CLAY  
Mat3: 12  
Mat3 Desc: STONES  
Formation Top Depth: 0.0  
Formation End Depth: 11.0  
Formation End Depth UOM: ft

Overburden and Bedrock  
Materials Interval

**Formation ID:** 932857798  
**Layer:** 2  
**Color:** 8  
**General Color:** BLACK  
**Mat1:** 17  
**Most Common Material:** SHALE  
**Mat2:** 26  
**Mat2 Desc:** ROCK  
**Mat3:**  
**Mat3 Desc:**  
**Formation Top Depth:** 11.0  
**Formation End Depth:** 14.0  
**Formation End Depth UOM:** ft

**Annular Space/Abandonment  
Sealing Record**

**Plug ID:** 933225449  
**Layer:** 1  
**Plug From:** 3  
**Plug To:** 42  
**Plug Depth UOM:** ft

**Method of Construction & Well  
Use**

**Method Construction ID:** 961532811  
**Method Construction Code:** 1  
**Method Construction:** Cable Tool  
**Other Method Construction:**

**Pipe Information**

**Pipe ID:** 11072509  
**Casing No:** 1  
**Comment:**  
**Alt Name:**

**Construction Record - Casing**

**Casing ID:** 930095644  
**Layer:** 1  
**Material:** 1  
**Open Hole or Material:** STEEL  
**Depth From:**  
**Depth To:**  
**Casing Diameter:** 6  
**Casing Diameter UOM:** inch  
**Casing Depth UOM:** ft

**Results of Well Yield Testing**

**Pump Test ID:** 991532811  
**Pump Set At:**  
**Static Level:** 120.0  
**Final Level After Pumping:** 230.0  
**Recommended Pump Depth:** 250.0  
**Pumping Rate:** 8.0  
**Flowing Rate:**  
**Recommended Pump Rate:** 8.0  
**Levels UOM:** ft  
**Rate UOM:** GPM  
**Water State After Test Code:** 2  
**Water State After Test:** CLOUDY  
**Pumping Test Method:** 2

**Pumping Duration HR:** 1  
**Pumping Duration MIN:** 0  
**Flowing:** No

**Draw Down & Recovery**

**Pump Test Detail ID:** 934401586  
**Test Type:** Draw Down  
**Test Duration:** 30  
**Test Level:** 210.0  
**Test Level UOM:** ft

**Draw Down & Recovery**

**Pump Test Detail ID:** 934662109  
**Test Type:** Draw Down  
**Test Duration:** 45  
**Test Level:** 220.0  
**Test Level UOM:** ft

**Draw Down & Recovery**

**Pump Test Detail ID:** 934117974  
**Test Type:** Draw Down  
**Test Duration:** 15  
**Test Level:** 190.0  
**Test Level UOM:** ft

**Draw Down & Recovery**

**Pump Test Detail ID:** 934919410  
**Test Type:** Draw Down  
**Test Duration:** 60  
**Test Level:** 230.0  
**Test Level UOM:** ft

**Water Details**

**Water ID:** 934016522  
**Layer:** 1  
**Kind Code:** 1  
**Kind:** FRESH  
**Water Found Depth:** 255.0  
**Water Found Depth UOM:** ft

**Site:** lot 28 ON

**Database:**  
[WWIS](#)

**Well ID:** 1531002  
**Construction Date:**  
**Primary Water Use:** Domestic  
**Sec. Water Use:**  
**Final Well Status:** Water Supply  
**Water Type:**  
**Casing Material:**  
**Audit No:** 191606  
**Tag:**  
**Construction Method:**  
**Elevation (m):**  
**Elevation Reliability:**  
**Depth to Bedrock:**  
**Well Depth:**  
**Overburden/Bedrock:**  
**Pump Rate:**

**Data Entry Status:**  
**Data Src:** 1  
**Date Received:** 1/21/2000  
**Selected Flag:** True  
**Abandonment Rec:**  
**Contractor:** 1517  
**Form Version:** 1  
**Owner:**  
**Street Name:**  
**County:** OTTAWA  
**Municipality:** CUMBERLAND TOWNSHIP  
**Site Info:**  
**Lot:** 028  
**Concession:**  
**Concession Name:**  
**Easting NAD83:**

Static Water Level:  
Flowing (Y/N):  
Flow Rate:  
Clear/Cloudy:

Northing NAD83:  
Zone:  
UTM Reliability:

**Bore Hole Information**

Bore Hole ID: 10052536  
DP2BR: 106.00  
Spatial Status:  
Code OB: r  
Code OB Desc: Bedrock  
Open Hole:  
Cluster Kind:  
Date Completed: 27-Oct-1999 00:00:00  
Remarks:  
Elevrc Desc:  
Location Source Date:  
Improvement Location Source:  
Improvement Location Method:  
Source Revision Comment:  
Supplier Comment:

Elevation:  
Elevrc:  
Zone: 18  
East83:  
North83:  
Org CS:  
UTMRC: 9  
UTMRC Desc: unknown UTM  
Location Method: na

**Overburden and Bedrock  
Materials Interval**

Formation ID: 931077216  
Layer: 2  
Color: 4  
General Color: GREEN  
Mat1: 28  
Most Common Material: SAND  
Mat2:  
Mat2 Desc:  
Mat3:  
Mat3 Desc:  
Formation Top Depth: 4.0  
Formation End Depth: 18.0  
Formation End Depth UOM: ft

**Overburden and Bedrock  
Materials Interval**

Formation ID: 931077220  
Layer: 6  
Color: 2  
General Color: GREY  
Mat1: 15  
Most Common Material: LIMESTONE  
Mat2: 26  
Mat2 Desc: ROCK  
Mat3:  
Mat3 Desc:  
Formation Top Depth: 106.0  
Formation End Depth: 108.0  
Formation End Depth UOM: ft

**Overburden and Bedrock  
Materials Interval**

Formation ID: 931077219  
Layer: 5  
Color: 2  
General Color: GREY  
Mat1: 05

**Most Common Material:** CLAY  
**Mat2:** 08  
**Mat2 Desc:** FINE SAND  
**Mat3:**  
**Mat3 Desc:**  
**Formation Top Depth:** 100.0  
**Formation End Depth:** 106.0  
**Formation End Depth UOM:** ft

**Overburden and Bedrock**  
**Materials Interval**

**Formation ID:** 931077215  
**Layer:** 1  
**Color:** 6  
**General Color:** BROWN  
**Mat1:** 00  
**Most Common Material:** UNKNOWN TYPE  
**Mat2:** 81  
**Mat2 Desc:** SANDY  
**Mat3:**  
**Mat3 Desc:**  
**Formation Top Depth:** 0.0  
**Formation End Depth:** 4.0  
**Formation End Depth UOM:** ft

**Overburden and Bedrock**  
**Materials Interval**

**Formation ID:** 931077217  
**Layer:** 3  
**Color:** 2  
**General Color:** GREY  
**Mat1:** 28  
**Most Common Material:** SAND  
**Mat2:** 05  
**Mat2 Desc:** CLAY  
**Mat3:**  
**Mat3 Desc:**  
**Formation Top Depth:** 18.0  
**Formation End Depth:** 38.0  
**Formation End Depth UOM:** ft

**Overburden and Bedrock**  
**Materials Interval**

**Formation ID:** 931077218  
**Layer:** 4  
**Color:** 3  
**General Color:** BLUE  
**Mat1:** 05  
**Most Common Material:** CLAY  
**Mat2:**  
**Mat2 Desc:**  
**Mat3:**  
**Mat3 Desc:**  
**Formation Top Depth:** 38.0  
**Formation End Depth:** 100.0  
**Formation End Depth UOM:** ft

**Annular Space/Abandonment**  
**Sealing Record**

**Plug ID:** 933116179  
**Layer:** 1

**Plug From:** 3  
**Plug To:** 22  
**Plug Depth UOM:** ft

**Method of Construction & Well Use**

**Method Construction ID:** 961531002  
**Method Construction Code:** 1  
**Method Construction:** Cable Tool  
**Other Method Construction:**

**Pipe Information**

**Pipe ID:** 10601106  
**Casing No:** 1  
**Comment:**  
**Alt Name:**

**Construction Record - Casing**

**Casing ID:** 930091783  
**Layer:** 1  
**Material:** 1  
**Open Hole or Material:** STEEL  
**Depth From:**  
**Depth To:** 110  
**Casing Diameter:** 6  
**Casing Diameter UOM:** inch  
**Casing Depth UOM:** ft

**Results of Well Yield Testing**

**Pump Test ID:** 991531002  
**Pump Set At:**  
**Static Level:** 15.0  
**Final Level After Pumping:** 30.0  
**Recommended Pump Depth:** 60.0  
**Pumping Rate:** 30.0  
**Flowing Rate:**  
**Recommended Pump Rate:** 12.0  
**Levels UOM:** ft  
**Rate UOM:** GPM  
**Water State After Test Code:** 2  
**Water State After Test:** CLOUDY  
**Pumping Test Method:** 2  
**Pumping Duration HR:** 1  
**Pumping Duration MIN:**  
**Flowing:** No

**Draw Down & Recovery**

**Pump Test Detail ID:** 934395435  
**Test Type:** Draw Down  
**Test Duration:** 30  
**Test Level:** 26.0  
**Test Level UOM:** ft

**Draw Down & Recovery**

**Pump Test Detail ID:** 934903896  
**Test Type:** Draw Down  
**Test Duration:** 60  
**Test Level:** 30.0

Test Level UOM: ft

**Draw Down & Recovery**

Pump Test Detail ID: 934120579  
Test Type: Draw Down  
Test Duration: 15  
Test Level: 25.0  
Test Level UOM: ft

**Draw Down & Recovery**

Pump Test Detail ID: 934664717  
Test Type: Draw Down  
Test Duration: 45  
Test Level: 30.0  
Test Level UOM: ft

**Water Details**

Water ID: 933491324  
Layer: 1  
Kind Code: 2  
Kind: SALTY  
Water Found Depth: 106.0  
Water Found Depth UOM: ft

**Site:**  
lot 27 ON

**Database:**  
[WWIS](#)

Well ID: 1529773  
Construction Date:  
Primary Water Use: Domestic  
Sec. Water Use:  
Final Well Status: Water Supply  
Water Type:  
Casing Material:  
Audit No: 184958  
Tag:  
Construction Method:  
Elevation (m):  
Elevation Reliability:  
Depth to Bedrock:  
Well Depth:  
Overburden/Bedrock:  
Pump Rate:  
Static Water Level:  
Flowing (Y/N):  
Flow Rate:  
Clear/Cloudy:

Data Entry Status:  
Data Src: 1  
Date Received: 12/11/1997  
Selected Flag: True  
Abandonment Rec:  
Contractor: 6006  
Form Version: 1  
Owner:  
Street Name:  
County: OTTAWA  
Municipality: CUMBERLAND TOWNSHIP  
Site Info:  
Lot: 027  
Concession:  
Concession Name:  
Easting NAD83:  
Northing NAD83:  
Zone:  
UTM Reliability:

**Bore Hole Information**

Bore Hole ID: 10051308  
DP2BR:  
Spatial Status:  
Code OB: o  
Code OB Desc: Overburden  
Open Hole:  
Cluster Kind:  
Date Completed: 19-Nov-1997 00:00:00  
Remarks:  
Elevrc Desc:  
Location Source Date:  
Improvement Location Source:

Elevation:  
Elevrc:  
Zone: 18  
East83:  
North83:  
Org CS:  
UTMRC: 9  
UTMRC Desc: unknown UTM  
Location Method: na



**Improvement Location Method:**  
**Source Revision Comment:**  
**Supplier Comment:**

**Overburden and Bedrock**  
**Materials Interval**

**Formation ID:** 931073780  
**Layer:** 2  
**Color:** 2  
**General Color:** GREY  
**Mat1:** 11  
**Most Common Material:** GRAVEL  
**Mat2:** 85  
**Mat2 Desc:** SOFT  
**Mat3:**  
**Mat3 Desc:**  
**Formation Top Depth:** 17.0  
**Formation End Depth:** 27.0  
**Formation End Depth UOM:** ft

**Overburden and Bedrock**  
**Materials Interval**

**Formation ID:** 931073779  
**Layer:** 1  
**Color:** 6  
**General Color:** BROWN  
**Mat1:** 05  
**Most Common Material:** CLAY  
**Mat2:** 85  
**Mat2 Desc:** SOFT  
**Mat3:**  
**Mat3 Desc:**  
**Formation Top Depth:** 0.0  
**Formation End Depth:** 17.0  
**Formation End Depth UOM:** ft

**Annular Space/Abandonment**  
**Sealing Record**

**Plug ID:** 933114842  
**Layer:** 1  
**Plug From:** 0  
**Plug To:** 20  
**Plug Depth UOM:** ft

**Method of Construction & Well**  
**Use**

**Method Construction ID:** 961529773  
**Method Construction Code:** 4  
**Method Construction:** Rotary (Air)  
**Other Method Construction:**

**Pipe Information**

**Pipe ID:** 10599878  
**Casing No:** 1  
**Comment:**  
**Alt Name:**

**Construction Record - Casing**

**Casing ID:** 930089576  
**Layer:** 1  
**Material:** 1  
**Open Hole or Material:** STEEL  
**Depth From:**  
**Depth To:** 27  
**Casing Diameter:** 6  
**Casing Diameter UOM:** inch  
**Casing Depth UOM:** ft

**Results of Well Yield Testing**

**Pump Test ID:** 991529773  
**Pump Set At:**  
**Static Level:** 10.0  
**Final Level After Pumping:** 10.0  
**Recommended Pump Depth:** 25.0  
**Pumping Rate:** 10.0  
**Flowing Rate:**  
**Recommended Pump Rate:** 10.0  
**Levels UOM:** ft  
**Rate UOM:** GPM  
**Water State After Test Code:** 1  
**Water State After Test:** CLEAR  
**Pumping Test Method:** 1  
**Pumping Duration HR:** 1  
**Pumping Duration MIN:** 0  
**Flowing:** No

**Draw Down & Recovery**

**Pump Test Detail ID:** 934391686  
**Test Type:** Recovery  
**Test Duration:** 30  
**Test Level:** 10.0  
**Test Level UOM:** ft

**Draw Down & Recovery**

**Pump Test Detail ID:** 934660848  
**Test Type:** Recovery  
**Test Duration:** 45  
**Test Level:** 10.0  
**Test Level UOM:** ft

**Draw Down & Recovery**

**Pump Test Detail ID:** 934116712  
**Test Type:** Recovery  
**Test Duration:** 15  
**Test Level:** 10.0  
**Test Level UOM:** ft

**Draw Down & Recovery**

**Pump Test Detail ID:** 934909804  
**Test Type:** Recovery  
**Test Duration:** 60  
**Test Level:** 10.0  
**Test Level UOM:** ft

**Water Details**

**Water ID:** 933489829

Layer: 1  
Kind Code: 1  
Kind: FRESH  
Water Found Depth: 27.0  
Water Found Depth UOM: ft

**Site:**  
lot 26 ON

**Database:**  
WWIS

Well ID: 1529608  
Construction Date:  
Primary Water Use: Domestic  
Sec. Water Use:  
Final Well Status: Water Supply  
Water Type:  
Casing Material:  
Audit No: 184927  
Tag:  
Construction Method:  
Elevation (m):  
Elevation Reliability:  
Depth to Bedrock:  
Well Depth:  
Overburden/Bedrock:  
Pump Rate:  
Static Water Level:  
Flowing (Y/N):  
Flow Rate:  
Clear/Cloudy:

**Data Entry Status:**  
Data Src: 1  
Date Received: 9/10/1997  
Selected Flag: True  
Abandonment Rec:  
Contractor: 6006  
Form Version: 1  
Owner:  
Street Name:  
County: OTTAWA  
Municipality: CUMBERLAND TOWNSHIP  
Site Info:  
Lot: 026  
Concession:  
Concession Name: CON  
Easting NAD83:  
Northing NAD83:  
Zone:  
UTM Reliability:

**Bore Hole Information**

Bore Hole ID: 10051143  
DP2BR: 45.00  
Spatial Status:  
Code OB: r  
Code OB Desc: Bedrock  
Open Hole:  
Cluster Kind:  
Date Completed: 29-Aug-1997 00:00:00  
Remarks:  
Elevrc Desc:  
Location Source Date:  
Improvement Location Source:  
Improvement Location Method:  
Source Revision Comment:  
Supplier Comment:

Elevation:  
Elevrc:  
Zone: 18  
East83:  
North83:  
Org CS:  
UTMRC: 9  
UTMRC Desc: unknown UTM  
Location Method: na

**Overburden and Bedrock**

**Materials Interval**

Formation ID: 931073293  
Layer: 1  
Color: 6  
General Color: BROWN  
Mat1: 05  
Most Common Material: CLAY  
Mat2: 85  
Mat2 Desc: SOFT  
Mat3:  
Mat3 Desc:  
Formation Top Depth: 0.0  
Formation End Depth: 15.0  
Formation End Depth UOM: ft

**Overburden and Bedrock**

**Materials Interval**

**Formation ID:** 931073294  
**Layer:** 2  
**Color:** 2  
**General Color:** GREY  
**Mat1:** 05  
**Most Common Material:** CLAY  
**Mat2:** 85  
**Mat2 Desc:** SOFT  
**Mat3:**  
**Mat3 Desc:**  
**Formation Top Depth:** 15.0  
**Formation End Depth:** 30.0  
**Formation End Depth UOM:** ft

**Overburden and Bedrock**

**Materials Interval**

**Formation ID:** 931073295  
**Layer:** 3  
**Color:** 2  
**General Color:** GREY  
**Mat1:** 11  
**Most Common Material:** GRAVEL  
**Mat2:** 85  
**Mat2 Desc:** SOFT  
**Mat3:**  
**Mat3 Desc:**  
**Formation Top Depth:** 30.0  
**Formation End Depth:** 45.0  
**Formation End Depth UOM:** ft

**Overburden and Bedrock**

**Materials Interval**

**Formation ID:** 931073296  
**Layer:** 4  
**Color:** 6  
**General Color:** BROWN  
**Mat1:** 17  
**Most Common Material:** SHALE  
**Mat2:** 80  
**Mat2 Desc:** POROUS  
**Mat3:**  
**Mat3 Desc:**  
**Formation Top Depth:** 45.0  
**Formation End Depth:** 59.0  
**Formation End Depth UOM:** ft

**Annular Space/Abandonment**

**Sealing Record**

**Plug ID:** 933114633  
**Layer:** 1  
**Plug From:** 0  
**Plug To:** 20  
**Plug Depth UOM:** ft

**Method of Construction & Well**

**Use**

**Method Construction ID:** 961529608  
**Method Construction Code:** 1  
**Method Construction:** Cable Tool

**Other Method Construction:**

**Pipe Information**

**Pipe ID:** 10599713  
**Casing No:** 1  
**Comment:**  
**Alt Name:**

**Construction Record - Casing**

**Casing ID:** 930089273  
**Layer:** 1  
**Material:** 1  
**Open Hole or Material:** STEEL  
**Depth From:**  
**Depth To:** 45  
**Casing Diameter:** 6  
**Casing Diameter UOM:** inch  
**Casing Depth UOM:** ft

**Construction Record - Casing**

**Casing ID:** 930089274  
**Layer:** 2  
**Material:** 4  
**Open Hole or Material:** OPEN HOLE  
**Depth From:**  
**Depth To:** 59  
**Casing Diameter:** 6  
**Casing Diameter UOM:** inch  
**Casing Depth UOM:** ft

**Results of Well Yield Testing**

**Pump Test ID:** 991529608  
**Pump Set At:**  
**Static Level:** 30.0  
**Final Level After Pumping:** 30.0  
**Recommended Pump Depth:** 55.0  
**Pumping Rate:** 8.0  
**Flowing Rate:**  
**Recommended Pump Rate:** 5.0  
**Levels UOM:** ft  
**Rate UOM:** GPM  
**Water State After Test Code:** 1  
**Water State After Test:** CLEAR  
**Pumping Test Method:** 2  
**Pumping Duration HR:** 1  
**Pumping Duration MIN:** 30  
**Flowing:** No

**Draw Down & Recovery**

**Pump Test Detail ID:** 934909267  
**Test Type:**  
**Test Duration:** 60  
**Test Level:** 30.0  
**Test Level UOM:** ft

**Draw Down & Recovery**

**Pump Test Detail ID:** 934116177  
**Test Type:**

Test Duration: 15  
Test Level: 30.0  
Test Level UOM: ft

**Draw Down & Recovery**

Pump Test Detail ID: 934660313  
Test Type:  
Test Duration: 45  
Test Level: 30.0  
Test Level UOM: ft

**Draw Down & Recovery**

Pump Test Detail ID: 934391149  
Test Type:  
Test Duration: 30  
Test Level: 30.0  
Test Level UOM: ft

**Water Details**

Water ID: 933489623  
Layer: 1  
Kind Code: 3  
Kind: SULPHUR  
Water Found Depth: 45.0  
Water Found Depth UOM: ft

**Site:**  
lot 25 ON

**Database:**  
WWIS

Well ID: 1528976  
Construction Date:  
Primary Water Use: Domestic  
Sec. Water Use:  
Final Well Status: Water Supply  
Water Type:  
Casing Material:  
Audit No: 169429  
Tag:  
Construction Method:  
Elevation (m):  
Elevation Reliability:  
Depth to Bedrock:  
Well Depth:  
Overburden/Bedrock:  
Pump Rate:  
Static Water Level:  
Flowing (Y/N):  
Flow Rate:  
Clear/Cloudy:

Data Entry Status:  
Data Src: 1  
Date Received: 6/27/1996  
Selected Flag: True  
Abandonment Rec:  
Contractor: 1414  
Form Version: 1  
Owner:  
Street Name:  
County: OTTAWA  
Municipality: CUMBERLAND TOWNSHIP  
Site Info:  
Lot: 025  
Concession:  
Concession Name: CON  
Easting NAD83:  
Northing NAD83:  
Zone:  
UTM Reliability:

**Bore Hole Information**

Bore Hole ID: 10050512  
DP2BR: 8.00  
Spatial Status:  
Code OB: r  
Code OB Desc: Bedrock  
Open Hole:  
Cluster Kind:  
Date Completed: 17-Jun-1996 00:00:00  
Remarks:  
Elevrc Desc:

Elevation:  
Elevrc:  
Zone: 18  
East83:  
North83:  
Org CS:  
UTMRC: 9  
UTMRC Desc: unknown UTM  
Location Method: na

*Location Source Date:*  
*Improvement Location Source:*  
*Improvement Location Method:*  
*Source Revision Comment:*  
*Supplier Comment:*

**Overburden and Bedrock  
Materials Interval**

*Formation ID:* 931071366  
*Layer:* 1  
*Color:* 6  
*General Color:* BROWN  
*Mat1:* 34  
*Most Common Material:* TILL  
*Mat2:* 13  
*Mat2 Desc:* BOULDERS  
*Mat3:* 79  
*Mat3 Desc:* PACKED  
*Formation Top Depth:* 0.0  
*Formation End Depth:* 8.0  
*Formation End Depth UOM:* ft

**Overburden and Bedrock  
Materials Interval**

*Formation ID:* 931071367  
*Layer:* 2  
*Color:* 6  
*General Color:* BROWN  
*Mat1:* 15  
*Most Common Material:* LIMESTONE  
*Mat2:* 74  
*Mat2 Desc:* LAYERED  
*Mat3:*  
*Mat3 Desc:*  
*Formation Top Depth:* 8.0  
*Formation End Depth:* 258.0  
*Formation End Depth UOM:* ft

**Annular Space/Abandonment  
Sealing Record**

*Plug ID:* 933113976  
*Layer:* 1  
*Plug From:* 0  
*Plug To:* 40  
*Plug Depth UOM:* ft

**Method of Construction & Well  
Use**

*Method Construction ID:* 961528976  
*Method Construction Code:* 1  
*Method Construction:* Cable Tool  
*Other Method Construction:*

**Pipe Information**

*Pipe ID:* 10599082  
*Casing No:* 1  
*Comment:*  
*Alt Name:*

**Construction Record - Casing**

**Casing ID:** 930088275  
**Layer:** 2  
**Material:** 4  
**Open Hole or Material:** OPEN HOLE  
**Depth From:**  
**Depth To:** 258  
**Casing Diameter:** 6  
**Casing Diameter UOM:** inch  
**Casing Depth UOM:** ft

**Construction Record - Casing**

**Casing ID:** 930088274  
**Layer:** 1  
**Material:** 1  
**Open Hole or Material:** STEEL  
**Depth From:**  
**Depth To:** 42  
**Casing Diameter:** 6  
**Casing Diameter UOM:** inch  
**Casing Depth UOM:** ft

**Results of Well Yield Testing**

**Pump Test ID:** 991528976  
**Pump Set At:**  
**Static Level:** 40.0  
**Final Level After Pumping:** 250.0  
**Recommended Pump Depth:** 240.0  
**Pumping Rate:** 1.0  
**Flowing Rate:**  
**Recommended Pump Rate:** 1.0  
**Levels UOM:** ft  
**Rate UOM:** GPM  
**Water State After Test Code:** 2  
**Water State After Test:** CLOUDY  
**Pumping Test Method:** 2  
**Pumping Duration HR:** 1  
**Pumping Duration MIN:** 0  
**Flowing:** No

**Draw Down & Recovery**

**Pump Test Detail ID:** 934105827  
**Test Type:** Draw Down  
**Test Duration:** 15  
**Test Level:** 100.0  
**Test Level UOM:** ft

**Draw Down & Recovery**

**Pump Test Detail ID:** 934389453  
**Test Type:** Draw Down  
**Test Duration:** 30  
**Test Level:** 150.0  
**Test Level UOM:** ft

**Draw Down & Recovery**

**Pump Test Detail ID:** 934658628  
**Test Type:** Draw Down  
**Test Duration:** 45  
**Test Level:** 175.0



Test Level UOM: ft

**Draw Down & Recovery**

Pump Test Detail ID: 934907574  
Test Type: Draw Down  
Test Duration: 60  
Test Level: 200.0  
Test Level UOM: ft

**Water Details**

Water ID: 933488885  
Layer: 1  
Kind Code: 1  
Kind: FRESH  
Water Found Depth: 175.0  
Water Found Depth UOM: ft

**Site:** lot 28 ON

**Database:**  
[WWIS](#)

Well ID: 1523827  
Construction Date:  
Primary Water Use: Public  
Sec. Water Use:  
Final Well Status: Water Supply  
Water Type:  
Casing Material:  
Audit No: 37633  
Tag:  
Construction Method:  
Elevation (m):  
Elevation Reliability:  
Depth to Bedrock:  
Well Depth:  
Overburden/Bedrock:  
Pump Rate:  
Static Water Level:  
Flowing (Y/N):  
Flow Rate:  
Clear/Cloudy:

Data Entry Status:  
Data Src: 1  
Date Received: 9/11/1989  
Selected Flag: True  
Abandonment Rec:  
Contractor: 2351  
Form Version: 1  
Owner:  
Street Name:  
County: OTTAWA  
Municipality: CUMBERLAND TOWNSHIP  
Site Info:  
Lot: 028  
Concession:  
Concession Name:  
Easting NAD83:  
Northing NAD83:  
Zone:  
UTM Reliability:

**Bore Hole Information**

Bore Hole ID: 10045600  
DP2BR: 69.00  
Spatial Status:  
Code OB: r  
Code OB Desc: Bedrock  
Open Hole:  
Cluster Kind:  
Date Completed: 28-Aug-1989 00:00:00  
Remarks:  
Elevrc Desc:  
Location Source Date:  
Improvement Location Source:  
Improvement Location Method:  
Source Revision Comment:  
Supplier Comment:

Elevation:  
Elevrc: 18  
Zone:  
East83:  
North83:  
Org CS:  
UTMRC: 9  
UTMRC Desc: unknown UTM  
Location Method: na

**Overburden and Bedrock  
Materials Interval**

Formation ID: 931055874

**Layer:** 4  
**Color:** 2  
**General Color:** GREY  
**Mat1:** 15  
**Most Common Material:** LIMESTONE  
**Mat2:**  
**Mat2 Desc:**  
**Mat3:**  
**Mat3 Desc:**  
**Formation Top Depth:** 69.0  
**Formation End Depth:** 93.0  
**Formation End Depth UOM:** ft

**Overburden and Bedrock  
Materials Interval**

**Formation ID:** 931055872  
**Layer:** 2  
**Color:** 3  
**General Color:** BLUE  
**Mat1:** 05  
**Most Common Material:** CLAY  
**Mat2:**  
**Mat2 Desc:**  
**Mat3:**  
**Mat3 Desc:**  
**Formation Top Depth:** 28.0  
**Formation End Depth:** 57.0  
**Formation End Depth UOM:** ft

**Overburden and Bedrock  
Materials Interval**

**Formation ID:** 931055873  
**Layer:** 3  
**Color:** 2  
**General Color:** GREY  
**Mat1:** 14  
**Most Common Material:** HARDPAN  
**Mat2:**  
**Mat2 Desc:**  
**Mat3:**  
**Mat3 Desc:**  
**Formation Top Depth:** 57.0  
**Formation End Depth:** 69.0  
**Formation End Depth UOM:** ft

**Overburden and Bedrock  
Materials Interval**

**Formation ID:** 931055871  
**Layer:** 1  
**Color:** 6  
**General Color:** BROWN  
**Mat1:** 28  
**Most Common Material:** SAND  
**Mat2:**  
**Mat2 Desc:**  
**Mat3:**  
**Mat3 Desc:**  
**Formation Top Depth:** 0.0  
**Formation End Depth:** 28.0  
**Formation End Depth UOM:** ft

**Annular Space/Abandonment**

**Sealing Record**

**Plug ID:** 933110430  
**Layer:** 1  
**Plug From:** 6  
**Plug To:** 25  
**Plug Depth UOM:** ft

**Method of Construction & Well Use**

**Method Construction ID:** 961523827  
**Method Construction Code:** 1  
**Method Construction:** Cable Tool  
**Other Method Construction:**

**Pipe Information**

**Pipe ID:** 10594170  
**Casing No:** 1  
**Comment:**  
**Alt Name:**

**Construction Record - Casing**

**Casing ID:** 930079817  
**Layer:** 1  
**Material:** 1  
**Open Hole or Material:** STEEL  
**Depth From:**  
**Depth To:** 69  
**Casing Diameter:** 6  
**Casing Diameter UOM:** inch  
**Casing Depth UOM:** ft

**Results of Well Yield Testing**

**Pump Test ID:** 991523827  
**Pump Set At:**  
**Static Level:** 54.0  
**Final Level After Pumping:** 71.0  
**Recommended Pump Depth:** 88.0  
**Pumping Rate:** 29.0  
**Flowing Rate:**  
**Recommended Pump Rate:** 10.0  
**Levels UOM:** ft  
**Rate UOM:** GPM  
**Water State After Test Code:** 2  
**Water State After Test:** CLOUDY  
**Pumping Test Method:** 2  
**Pumping Duration HR:** 1  
**Pumping Duration MIN:** 35  
**Flowing:** No

**Draw Down & Recovery**

**Pump Test Detail ID:** 934909009  
**Test Type:** Draw Down  
**Test Duration:** 60  
**Test Level:** 71.0  
**Test Level UOM:** ft

**Draw Down & Recovery**

**Pump Test Detail ID:** 934390829  
**Test Type:** Draw Down  
**Test Duration:** 30  
**Test Level:** 70.0  
**Test Level UOM:** ft

**Draw Down & Recovery**

**Pump Test Detail ID:** 934106599  
**Test Type:** Draw Down  
**Test Duration:** 15  
**Test Level:** 64.0  
**Test Level UOM:** ft

**Draw Down & Recovery**

**Pump Test Detail ID:** 934651803  
**Test Type:** Draw Down  
**Test Duration:** 45  
**Test Level:** 71.0  
**Test Level UOM:** ft

**Water Details**

**Water ID:** 933482239  
**Layer:** 1  
**Kind Code:** 1  
**Kind:** FRESH  
**Water Found Depth:** 90.0  
**Water Found Depth UOM:** ft

**Site:** lot 25 ON

**Database:**  
**WWIS**

**Well ID:** 1523747  
**Construction Date:**  
**Primary Water Use:** Industrial  
**Sec. Water Use:**  
**Final Well Status:** Water Supply  
**Water Type:**  
**Casing Material:**  
**Audit No:** 49862  
**Tag:**  
**Construction Method:**  
**Elevation (m):**  
**Elevation Reliability:**  
**Depth to Bedrock:**  
**Well Depth:**  
**Overburden/Bedrock:**  
**Pump Rate:**  
**Static Water Level:**  
**Flowing (Y/N):**  
**Flow Rate:**  
**Clear/Cloudy:**

**Data Entry Status:**  
**Data Src:** 1  
**Date Received:** 8/4/1989  
**Selected Flag:** True  
**Abandonment Rec:**  
**Contractor:** 3644  
**Form Version:** 1  
**Owner:**  
**Street Name:**  
**County:** OTTAWA  
**Municipality:** OTTAWA CITY  
**Site Info:**  
**Lot:** 025  
**Concession:**  
**Concession Name:**  
**Easting NAD83:**  
**Northing NAD83:**  
**Zone:**  
**UTM Reliability:**

**Bore Hole Information**

**Bore Hole ID:** 10045521  
**DP2BR:** 32.00  
**Spatial Status:**  
**Code OB:** r  
**Code OB Desc:** Bedrock  
**Open Hole:**  
**Cluster Kind:**  
**Date Completed:** 12-Jun-1989 00:00:00

**Elevation:**  
**Elevrc:**  
**Zone:** 18  
**East83:**  
**North83:**  
**Org CS:**  
**UTMRC:** 9  
**UTMRC Desc:** unknown UTM

Remarks:  
Elevrc Desc:  
Location Source Date:  
Improvement Location Source:  
Improvement Location Method:  
Source Revision Comment:  
Supplier Comment:

Location Method: na

**Overburden and Bedrock  
Materials Interval**

Formation ID: 931055593  
Layer: 2  
Color: 2  
General Color: GREY  
Mat1: 15  
Most Common Material: LIMESTONE  
Mat2: 82  
Mat2 Desc: SHALY  
Mat3:  
Mat3 Desc:  
Formation Top Depth: 32.0  
Formation End Depth: 250.0  
Formation End Depth UOM: ft

**Overburden and Bedrock  
Materials Interval**

Formation ID: 931055592  
Layer: 1  
Color: 2  
General Color: GREY  
Mat1: 05  
Most Common Material: CLAY  
Mat2:  
Mat2 Desc:  
Mat3:  
Mat3 Desc:  
Formation Top Depth: 0.0  
Formation End Depth: 32.0  
Formation End Depth UOM: ft

**Method of Construction & Well  
Use**

Method Construction ID: 961523747  
Method Construction Code: 5  
Method Construction: Air Percussion  
Other Method Construction:

**Pipe Information**

Pipe ID: 10594091  
Casing No: 1  
Comment:  
Alt Name:

**Construction Record - Casing**

Casing ID: 930079667  
Layer: 1  
Material: 1  
Open Hole or Material: STEEL  
Depth From:  
Depth To: 36

Casing Diameter: 6  
Casing Diameter UOM: inch  
Casing Depth UOM: ft

**Construction Record - Casing**

Casing ID: 930079668  
Layer: 2  
Material: 4  
Open Hole or Material: OPEN HOLE  
Depth From:  
Depth To: 250  
Casing Diameter: 6  
Casing Diameter UOM: inch  
Casing Depth UOM: ft

**Results of Well Yield Testing**

Pump Test ID: 991523747  
Pump Set At:  
Static Level: 19.0  
Final Level After Pumping: 100.0  
Recommended Pump Depth: 100.0  
Pumping Rate: 14.0  
Flowing Rate:  
Recommended Pump Rate: 14.0  
Levels UOM: ft  
Rate UOM: GPM  
Water State After Test Code: 2  
Water State After Test: CLOUDY  
Pumping Test Method: 1  
Pumping Duration HR: 1  
Pumping Duration MIN: 0  
Flowing: No

**Draw Down & Recovery**

Pump Test Detail ID: 934390332  
Test Type:  
Test Duration: 30  
Test Level: 100.0  
Test Level UOM: ft

**Draw Down & Recovery**

Pump Test Detail ID: 934651310  
Test Type:  
Test Duration: 45  
Test Level: 100.0  
Test Level UOM: ft

**Draw Down & Recovery**

Pump Test Detail ID: 934908516  
Test Type:  
Test Duration: 60  
Test Level: 100.0  
Test Level UOM: ft

**Draw Down & Recovery**

Pump Test Detail ID: 934106105  
Test Type:  
Test Duration: 15

Test Level: 100.0  
Test Level UOM: ft

Water Details

Water ID: 933482123  
Layer: 2  
Kind Code: 1  
Kind: FRESH  
Water Found Depth: 225.0  
Water Found Depth UOM: ft

Water Details

Water ID: 933482122  
Layer: 1  
Kind Code: 1  
Kind: FRESH  
Water Found Depth: 60.0  
Water Found Depth UOM: ft

Site: lot 28 ON

Database:  
[WWIS](#)

Well ID: 1523637  
Construction Date:  
Primary Water Use: Domestic  
Sec. Water Use:  
Final Well Status: Water Supply  
Water Type:  
Casing Material:  
Audit No: 37628  
Tag:  
Construction Method:  
Elevation (m):  
Elevation Reliability:  
Depth to Bedrock:  
Well Depth:  
Overburden/Bedrock:  
Pump Rate:  
Static Water Level:  
Flowing (Y/N):  
Flow Rate:  
Clear/Cloudy:

Data Entry Status:  
Data Src: 1  
Date Received: 8/28/1989  
Selected Flag: True  
Abandonment Rec:  
Contractor: 2351  
Form Version: 1  
Owner:  
Street Name:  
County: OTTAWA  
Municipality: CUMBERLAND TOWNSHIP  
Site Info:  
Lot: 028  
Concession:  
Concession Name:  
Easting NAD83:  
Northing NAD83:  
Zone:  
UTM Reliability:

Bore Hole Information

Bore Hole ID: 10045411  
DP2BR: 89.00  
Spatial Status:  
Code OB: r  
Code OB Desc: Bedrock  
Open Hole:  
Cluster Kind:  
Date Completed: 16-Aug-1989 00:00:00  
Remarks:  
Elevrc Desc:  
Location Source Date:  
Improvement Location Source:  
Improvement Location Method:  
Source Revision Comment:  
Supplier Comment:

Elevation:  
Elevrc:  
Zone: 18  
East83:  
North83:  
Org CS:  
UTMRC: 9  
UTMRC Desc: unknown UTM  
Location Method: na

Overburden and Bedrock  
Materials Interval

**Formation ID:** 931055309  
**Layer:** 5  
**Color:** 3  
**General Color:** BLUE  
**Mat1:** 17  
**Most Common Material:** SHALE  
**Mat2:**  
**Mat2 Desc:**  
**Mat3:**  
**Mat3 Desc:**  
**Formation Top Depth:** 89.0  
**Formation End Depth:** 104.0  
**Formation End Depth UOM:** ft

**Overburden and Bedrock**  
**Materials Interval**

**Formation ID:** 931055306  
**Layer:** 2  
**Color:** 7  
**General Color:** RED  
**Mat1:** 05  
**Most Common Material:** CLAY  
**Mat2:**  
**Mat2 Desc:**  
**Mat3:**  
**Mat3 Desc:**  
**Formation Top Depth:** 9.0  
**Formation End Depth:** 24.0  
**Formation End Depth UOM:** ft

**Overburden and Bedrock**  
**Materials Interval**

**Formation ID:** 931055308  
**Layer:** 4  
**Color:** 8  
**General Color:** BLACK  
**Mat1:** 14  
**Most Common Material:** HARDPAN  
**Mat2:** 28  
**Mat2 Desc:** SAND  
**Mat3:** 11  
**Mat3 Desc:** GRAVEL  
**Formation Top Depth:** 73.0  
**Formation End Depth:** 89.0  
**Formation End Depth UOM:** ft

**Overburden and Bedrock**  
**Materials Interval**

**Formation ID:** 931055307  
**Layer:** 3  
**Color:** 3  
**General Color:** BLUE  
**Mat1:** 05  
**Most Common Material:** CLAY  
**Mat2:**  
**Mat2 Desc:**  
**Mat3:**  
**Mat3 Desc:**  
**Formation Top Depth:** 24.0  
**Formation End Depth:** 73.0  
**Formation End Depth UOM:** ft



**Overburden and Bedrock  
Materials Interval**

**Formation ID:** 931055305  
**Layer:** 1  
**Color:** 6  
**General Color:** BROWN  
**Mat1:** 28  
**Most Common Material:** SAND  
**Mat2:**  
**Mat2 Desc:**  
**Mat3:**  
**Mat3 Desc:**  
**Formation Top Depth:** 0.0  
**Formation End Depth:** 9.0  
**Formation End Depth UOM:** ft

**Method of Construction & Well  
Use**

**Method Construction ID:** 961523637  
**Method Construction Code:** 1  
**Method Construction:** Cable Tool  
**Other Method Construction:**

**Pipe Information**

**Pipe ID:** 10593981  
**Casing No:** 1  
**Comment:**  
**Alt Name:**

**Construction Record - Casing**

**Casing ID:** 930079453  
**Layer:** 1  
**Material:** 1  
**Open Hole or Material:** STEEL  
**Depth From:**  
**Depth To:** 89  
**Casing Diameter:** 6  
**Casing Diameter UOM:** inch  
**Casing Depth UOM:** ft

**Results of Well Yield Testing**

**Pump Test ID:** 991523637  
**Pump Set At:**  
**Static Level:** 14.0  
**Final Level After Pumping:** 92.0  
**Recommended Pump Depth:** 100.0  
**Pumping Rate:** 8.0  
**Flowing Rate:**  
**Recommended Pump Rate:** 5.0  
**Levels UOM:** ft  
**Rate UOM:** GPM  
**Water State After Test Code:** 2  
**Water State After Test:** CLOUDY  
**Pumping Test Method:** 2  
**Pumping Duration HR:** 1  
**Pumping Duration MIN:** 40  
**Flowing:** No

**Draw Down & Recovery**

**Pump Test Detail ID:** 934650781  
**Test Type:** Draw Down  
**Test Duration:** 45  
**Test Level:** 91.0  
**Test Level UOM:** ft

**Draw Down & Recovery**

**Pump Test Detail ID:** 934908406  
**Test Type:** Draw Down  
**Test Duration:** 60  
**Test Level:** 92.0  
**Test Level UOM:** ft

**Draw Down & Recovery**

**Pump Test Detail ID:** 934390222  
**Test Type:** Draw Down  
**Test Duration:** 30  
**Test Level:** 82.0  
**Test Level UOM:** ft

**Draw Down & Recovery**

**Pump Test Detail ID:** 934105576  
**Test Type:** Draw Down  
**Test Duration:** 15  
**Test Level:** 37.0  
**Test Level UOM:** ft

**Water Details**

**Water ID:** 933481979  
**Layer:** 1  
**Kind Code:** 1  
**Kind:** FRESH  
**Water Found Depth:** 102.0  
**Water Found Depth UOM:** ft

**Site:** lot 23 ON

**Database:**  
[WWIS](#)

**Well ID:** 1523527  
**Construction Date:**  
**Primary Water Use:** Domestic  
**Sec. Water Use:**  
**Final Well Status:** Water Supply  
**Water Type:**  
**Casing Material:**  
**Audit No:** 44199  
**Tag:**  
**Construction Method:**  
**Elevation (m):**  
**Elevation Reliability:**  
**Depth to Bedrock:**  
**Well Depth:**  
**Overburden/Bedrock:**  
**Pump Rate:**  
**Static Water Level:**  
**Flowing (Y/N):**  
**Flow Rate:**  
**Clear/Cloudy:**

**Data Entry Status:**  
**Data Src:** 1  
**Date Received:** 7/18/1989  
**Selected Flag:** True  
**Abandonment Rec:**  
**Contractor:** 1517  
**Form Version:** 1  
**Owner:**  
**Street Name:**  
**County:** OTTAWA  
**Municipality:** CUMBERLAND TOWNSHIP  
**Site Info:**  
**Lot:** 023  
**Concession:**  
**Concession Name:**  
**Easting NAD83:**  
**Northing NAD83:**  
**Zone:**  
**UTM Reliability:**

**Bore Hole Information**

**Bore Hole ID:** 10045301  
**DP2BR:** 18.00  
**Spatial Status:**  
**Code OB:** r  
**Code OB Desc:** Bedrock  
**Open Hole:**  
**Cluster Kind:**  
**Date Completed:** 06-Jun-1989 00:00:00  
**Remarks:**  
**Elevrc Desc:**  
**Location Source Date:**  
**Improvement Location Source:**  
**Improvement Location Method:**  
**Source Revision Comment:**  
**Supplier Comment:**

**Elevation:**  
**Elevrc:**  
**Zone:** 18  
**East83:**  
**North83:**  
**Org CS:**  
**UTMRC:** 9  
**UTMRC Desc:** unknown UTM  
**Location Method:** na

**Overburden and Bedrock**

**Materials Interval**

**Formation ID:** 931054929  
**Layer:** 1  
**Color:** 6  
**General Color:** BROWN  
**Mat1:** 05  
**Most Common Material:** CLAY  
**Mat2:** 28  
**Mat2 Desc:** SAND  
**Mat3:**  
**Mat3 Desc:**  
**Formation Top Depth:** 0.0  
**Formation End Depth:** 12.0  
**Formation End Depth UOM:** ft

**Overburden and Bedrock**

**Materials Interval**

**Formation ID:** 931054930  
**Layer:** 2  
**Color:** 6  
**General Color:** BROWN  
**Mat1:** 05  
**Most Common Material:** CLAY  
**Mat2:** 14  
**Mat2 Desc:** HARDPAN  
**Mat3:** 11  
**Mat3 Desc:** GRAVEL  
**Formation Top Depth:** 12.0  
**Formation End Depth:** 18.0  
**Formation End Depth UOM:** ft

**Overburden and Bedrock**

**Materials Interval**

**Formation ID:** 931054931  
**Layer:** 3  
**Color:** 8  
**General Color:** BLACK  
**Mat1:** 26  
**Most Common Material:** ROCK  
**Mat2:** 85  
**Mat2 Desc:** SOFT  
**Mat3:**  
**Mat3 Desc:**  
**Formation Top Depth:** 18.0

Formation End Depth: 44.0  
Formation End Depth UOM: ft

**Annular Space/Abandonment  
Sealing Record**

Plug ID: 933110343  
Layer: 1  
Plug From: 2  
Plug To: 20  
Plug Depth UOM: ft

**Method of Construction & Well  
Use**

Method Construction ID: 961523527  
Method Construction Code: 4  
Method Construction: Rotary (Air)  
Other Method Construction:

**Pipe Information**

Pipe ID: 10593871  
Casing No: 1  
Comment:  
Alt Name:

**Construction Record - Casing**

Casing ID: 930079277  
Layer: 1  
Material: 1  
Open Hole or Material: STEEL  
Depth From:  
Depth To: 20  
Casing Diameter: 6  
Casing Diameter UOM: inch  
Casing Depth UOM: ft

**Results of Well Yield Testing**

Pump Test ID: 991523527  
Pump Set At:  
Static Level: 10.0  
Final Level After Pumping: 35.0  
Recommended Pump Depth:  
Pumping Rate: 2.0  
Flowing Rate:  
Recommended Pump Rate: 2.0  
Levels UOM: ft  
Rate UOM: GPM  
Water State After Test Code:  
Water State After Test:  
Pumping Test Method: 1  
Pumping Duration HR:  
Pumping Duration MIN:  
Flowing: No

**Water Details**

Water ID: 933481825  
Layer: 1  
Kind Code: 1  
Kind: FRESH

Water Found Depth: 35.0  
Water Found Depth UOM: ft

**Site:**  
lot 28 ON

**Database:**  
WWIS

**Well ID:** 1523456  
**Construction Date:**  
**Primary Water Use:** Domestic  
**Sec. Water Use:**  
**Final Well Status:** Water Supply  
**Water Type:**  
**Casing Material:**  
**Audit No:** 37602  
**Tag:**  
**Construction Method:**  
**Elevation (m):**  
**Elevation Reliability:**  
**Depth to Bedrock:**  
**Well Depth:**  
**Overburden/Bedrock:**  
**Pump Rate:**  
**Static Water Level:**  
**Flowing (Y/N):**  
**Flow Rate:**  
**Clear/Cloudy:**

**Data Entry Status:**  
**Data Src:** 1  
**Date Received:** 6/20/1989  
**Selected Flag:** True  
**Abandonment Rec:**  
**Contractor:** 2351  
**Form Version:** 1  
**Owner:**  
**Street Name:**  
**County:** OTTAWA  
**Municipality:** CUMBERLAND TOWNSHIP  
**Site Info:**  
**Lot:** 028  
**Concession:**  
**Concession Name:**  
**Easting NAD83:**  
**Northing NAD83:**  
**Zone:**  
**UTM Reliability:**

**Bore Hole Information**

**Bore Hole ID:** 10045231  
**DP2BR:**  
**Spatial Status:**  
**Code OB:** o  
**Code OB Desc:** Overburden  
**Open Hole:**  
**Cluster Kind:**  
**Date Completed:** 31-May-1989 00:00:00  
**Remarks:**  
**Elevrc Desc:**  
**Location Source Date:**  
**Improvement Location Source:**  
**Improvement Location Method:**  
**Source Revision Comment:**  
**Supplier Comment:**

**Elevation:**  
**Elevrc:**  
**Zone:** 18  
**East83:**  
**North83:**  
**Org CS:**  
**UTMRC:** 9  
**UTMRC Desc:** unknown UTM  
**Location Method:** na

**Overburden and Bedrock**  
**Materials Interval**

**Formation ID:** 931054677  
**Layer:** 3  
**Color:** 8  
**General Color:** BLACK  
**Mat1:** 14  
**Most Common Material:** HARDPAN  
**Mat2:**  
**Mat2 Desc:**  
**Mat3:**  
**Mat3 Desc:**  
**Formation Top Depth:** 37.0  
**Formation End Depth:** 52.0  
**Formation End Depth UOM:** ft

**Overburden and Bedrock**  
**Materials Interval**

**Formation ID:** 931054678

**Layer:** 4  
**Color:** 8  
**General Color:** BLACK  
**Mat1:** 11  
**Most Common Material:** GRAVEL  
**Mat2:**  
**Mat2 Desc:**  
**Mat3:**  
**Mat3 Desc:**  
**Formation Top Depth:** 52.0  
**Formation End Depth:** 54.0  
**Formation End Depth UOM:** ft

**Overburden and Bedrock  
Materials Interval**

**Formation ID:** 931054676  
**Layer:** 2  
**Color:** 3  
**General Color:** BLUE  
**Mat1:** 05  
**Most Common Material:** CLAY  
**Mat2:**  
**Mat2 Desc:**  
**Mat3:**  
**Mat3 Desc:**  
**Formation Top Depth:** 6.0  
**Formation End Depth:** 37.0  
**Formation End Depth UOM:** ft

**Overburden and Bedrock  
Materials Interval**

**Formation ID:** 931054675  
**Layer:** 1  
**Color:** 6  
**General Color:** BROWN  
**Mat1:** 28  
**Most Common Material:** SAND  
**Mat2:**  
**Mat2 Desc:**  
**Mat3:**  
**Mat3 Desc:**  
**Formation Top Depth:** 0.0  
**Formation End Depth:** 6.0  
**Formation End Depth UOM:** ft

**Annular Space/Abandonment  
Sealing Record**

**Plug ID:** 933110312  
**Layer:** 1  
**Plug From:** 6  
**Plug To:** 20  
**Plug Depth UOM:** ft

**Method of Construction & Well  
Use**

**Method Construction ID:** 961523456  
**Method Construction Code:** 1  
**Method Construction:** Cable Tool  
**Other Method Construction:**

**Pipe Information**

Pipe ID: 10593801  
Casing No: 1  
Comment:  
Alt Name:

**Construction Record - Casing**

Casing ID: 930079150  
Layer: 1  
Material: 1  
Open Hole or Material: STEEL  
Depth From:  
Depth To: 54  
Casing Diameter: 6  
Casing Diameter UOM: inch  
Casing Depth UOM: ft

**Results of Well Yield Testing**

Pump Test ID: 991523456  
Pump Set At:  
Static Level: 18.0  
Final Level After Pumping: 43.0  
Recommended Pump Depth: 48.0  
Pumping Rate: 12.0  
Flowing Rate:  
Recommended Pump Rate: 6.0  
Levels UOM: ft  
Rate UOM: GPM  
Water State After Test Code: 2  
Water State After Test: CLOUDY  
Pumping Test Method: 2  
Pumping Duration HR: 1  
Pumping Duration MIN: 50  
Flowing: No

**Draw Down & Recovery**

Pump Test Detail ID: 934907396  
Test Type: Draw Down  
Test Duration: 60  
Test Level: 43.0  
Test Level UOM: ft

**Draw Down & Recovery**

Pump Test Detail ID: 934389211  
Test Type: Draw Down  
Test Duration: 30  
Test Level: 38.0  
Test Level UOM: ft

**Draw Down & Recovery**

Pump Test Detail ID: 934650192  
Test Type: Draw Down  
Test Duration: 45  
Test Level: 43.0  
Test Level UOM: ft

**Draw Down & Recovery**

Pump Test Detail ID: 934104982

Test Type: Draw Down  
Test Duration: 15  
Test Level: 29.0  
Test Level UOM: ft

**Water Details**

Water ID: 933481722  
Layer: 1  
Kind Code: 1  
Kind: FRESH  
Water Found Depth: 54.0  
Water Found Depth UOM: ft

**Site:** lot 23 ON

**Database:**  
WWIS

Well ID: 1523053  
Construction Date:  
Primary Water Use: Domestic  
Sec. Water Use:  
Final Well Status: Water Supply  
Water Type:  
Casing Material:  
Audit No: 37715  
Tag:  
Construction Method:  
Elevation (m):  
Elevation Reliability:  
Depth to Bedrock:  
Well Depth:  
Overburden/Bedrock:  
Pump Rate:  
Static Water Level:  
Flowing (Y/N):  
Flow Rate:  
Clear/Cloudy:

**Data Entry Status:**  
Data Src: 1  
Date Received: 12/16/1988  
Selected Flag: True  
Abandonment Rec:  
Contractor: 3749  
Form Version: 1  
Owner:  
Street Name:  
County: OTTAWA  
Municipality: CUMBERLAND TOWNSHIP  
Site Info:  
Lot: 023  
Concession:  
Concession Name:  
Easting NAD83:  
Northing NAD83:  
Zone:  
UTM Reliability:

**Bore Hole Information**

Bore Hole ID: 10044859  
DP2BR: 47.00  
Spatial Status:  
Code OB: r  
Code OB Desc: Bedrock  
Open Hole:  
Cluster Kind:  
Date Completed: 20-Nov-1988 00:00:00  
Remarks:  
Elevrc Desc:  
Location Source Date:  
Improvement Location Source:  
Improvement Location Method:  
Source Revision Comment:  
Supplier Comment:

Elevation:  
Elevrc: 18  
Zone:  
East83:  
North83:  
Org CS:  
UTMRC: 9  
UTMRC Desc: unknown UTM  
Location Method: na

**Overburden and Bedrock**  
**Materials Interval**

Formation ID: 931053371  
Layer: 1  
Color: 2  
General Color: GREY  
Mat1: 05  
Most Common Material: CLAY  
Mat2: 01



**Mat2 Desc:** FILL  
**Mat3:** 77  
**Mat3 Desc:** LOOSE  
**Formation Top Depth:** 0.0  
**Formation End Depth:** 2.0  
**Formation End Depth UOM:** ft

**Overburden and Bedrock**  
**Materials Interval**

**Formation ID:** 931053374  
**Layer:** 4  
**Color:** 6  
**General Color:** BROWN  
**Mat1:** 28  
**Most Common Material:** SAND  
**Mat2:** 00  
**Mat2 Desc:** UNKNOWN TYPE  
**Mat3:**  
**Mat3 Desc:**  
**Formation Top Depth:** 29.0  
**Formation End Depth:** 41.0  
**Formation End Depth UOM:** ft

**Overburden and Bedrock**  
**Materials Interval**

**Formation ID:** 931053376  
**Layer:** 6  
**Color:** 2  
**General Color:** GREY  
**Mat1:** 15  
**Most Common Material:** LIMESTONE  
**Mat2:**  
**Mat2 Desc:**  
**Mat3:**  
**Mat3 Desc:**  
**Formation Top Depth:** 47.0  
**Formation End Depth:** 153.0  
**Formation End Depth UOM:** ft

**Overburden and Bedrock**  
**Materials Interval**

**Formation ID:** 931053372  
**Layer:** 2  
**Color:** 8  
**General Color:** BLACK  
**Mat1:** 02  
**Most Common Material:** TOPSOIL  
**Mat2:**  
**Mat2 Desc:**  
**Mat3:**  
**Mat3 Desc:**  
**Formation Top Depth:** 2.0  
**Formation End Depth:** 3.0  
**Formation End Depth UOM:** ft

**Overburden and Bedrock**  
**Materials Interval**

**Formation ID:** 931053375  
**Layer:** 5  
**Color:** 6  
**General Color:** BROWN

**Mat1:** 11  
**Most Common Material:** GRAVEL  
**Mat2:**  
**Mat2 Desc:**  
**Mat3:**  
**Mat3 Desc:**  
**Formation Top Depth:** 41.0  
**Formation End Depth:** 47.0  
**Formation End Depth UOM:** ft

**Overburden and Bedrock  
Materials Interval**

**Formation ID:** 931053373  
**Layer:** 3  
**Color:** 2  
**General Color:** GREY  
**Mat1:** 05  
**Most Common Material:** CLAY  
**Mat2:** 00  
**Mat2 Desc:** UNKNOWN TYPE  
**Mat3:**  
**Mat3 Desc:**  
**Formation Top Depth:** 3.0  
**Formation End Depth:** 29.0  
**Formation End Depth UOM:** ft

**Annular Space/Abandonment  
Sealing Record**

**Plug ID:** 933110087  
**Layer:** 1  
**Plug From:** 0  
**Plug To:** 47  
**Plug Depth UOM:** ft

**Method of Construction & Well  
Use**

**Method Construction ID:** 961523053  
**Method Construction Code:** 4  
**Method Construction:** Rotary (Air)  
**Other Method Construction:**

**Pipe Information**

**Pipe ID:** 10593429  
**Casing No:** 1  
**Comment:**  
**Alt Name:**

**Construction Record - Casing**

**Casing ID:** 930078472  
**Layer:** 1  
**Material:**  
**Open Hole or Material:**  
**Depth From:**  
**Depth To:** 47  
**Casing Diameter:** 6  
**Casing Diameter UOM:** inch  
**Casing Depth UOM:** ft

**Results of Well Yield Testing**

**Pump Test ID:** 991523053  
**Pump Set At:**  
**Static Level:** 85.0  
**Final Level After Pumping:** 85.0  
**Recommended Pump Depth:** 145.0  
**Pumping Rate:** 5.0  
**Flowing Rate:**  
**Recommended Pump Rate:** 5.0  
**Levels UOM:** ft  
**Rate UOM:** GPM  
**Water State After Test Code:** 2  
**Water State After Test:** CLOUDY  
**Pumping Test Method:** 1  
**Pumping Duration HR:** 1  
**Pumping Duration MIN:** 30  
**Flowing:** No

**Draw Down & Recovery**

**Pump Test Detail ID:** 934649029  
**Test Type:**  
**Test Duration:** 45  
**Test Level:** 85.0  
**Test Level UOM:** ft

**Draw Down & Recovery**

**Pump Test Detail ID:** 934112628  
**Test Type:**  
**Test Duration:** 15  
**Test Level:** 68.0  
**Test Level UOM:** ft

**Draw Down & Recovery**

**Pump Test Detail ID:** 934906233  
**Test Type:**  
**Test Duration:** 60  
**Test Level:** 85.0  
**Test Level UOM:** ft

**Draw Down & Recovery**

**Pump Test Detail ID:** 934388047  
**Test Type:**  
**Test Duration:** 30  
**Test Level:** 73.0  
**Test Level UOM:** ft

**Water Details**

**Water ID:** 933481170  
**Layer:** 3  
**Kind Code:** 3  
**Kind:** SULPHUR  
**Water Found Depth:** 146.0  
**Water Found Depth UOM:** ft

**Water Details**

**Water ID:** 933481168  
**Layer:** 1  
**Kind Code:** 1

**Kind:** FRESH  
**Water Found Depth:** 96.0  
**Water Found Depth UOM:** ft

**Water Details**

**Water ID:** 933481169  
**Layer:** 2  
**Kind Code:** 1  
**Kind:** FRESH  
**Water Found Depth:** 132.0  
**Water Found Depth UOM:** ft

**Site:** lot 27 ON

**Database:**  
[WWIS](#)

<b>Well ID:</b>	1523046	<b>Data Entry Status:</b>	
<b>Construction Date:</b>		<b>Data Src:</b>	1
<b>Primary Water Use:</b>	Domestic	<b>Date Received:</b>	12/13/1988
<b>Sec. Water Use:</b>		<b>Selected Flag:</b>	True
<b>Final Well Status:</b>	Water Supply	<b>Abandonment Rec:</b>	
<b>Water Type:</b>		<b>Contractor:</b>	2351
<b>Casing Material:</b>		<b>Form Version:</b>	1
<b>Audit No:</b>	37566	<b>Owner:</b>	
<b>Tag:</b>		<b>Street Name:</b>	
<b>Construction Method:</b>		<b>County:</b>	OTTAWA
<b>Elevation (m):</b>		<b>Municipality:</b>	CUMBERLAND TOWNSHIP
<b>Elevation Reliability:</b>		<b>Site Info:</b>	
<b>Depth to Bedrock:</b>		<b>Lot:</b>	027
<b>Well Depth:</b>		<b>Concession:</b>	
<b>Overburden/Bedrock:</b>		<b>Concession Name:</b>	
<b>Pump Rate:</b>		<b>Easting NAD83:</b>	
<b>Static Water Level:</b>		<b>Northing NAD83:</b>	
<b>Flowing (Y/N):</b>		<b>Zone:</b>	
<b>Flow Rate:</b>		<b>UTM Reliability:</b>	
<b>Clear/Cloudy:</b>			

**Bore Hole Information**

<b>Bore Hole ID:</b>	10044852	<b>Elevation:</b>	
<b>DP2BR:</b>	11.00	<b>Elevrc:</b>	
<b>Spatial Status:</b>		<b>Zone:</b>	18
<b>Code OB:</b>	r	<b>East83:</b>	
<b>Code OB Desc:</b>	Bedrock	<b>North83:</b>	
<b>Open Hole:</b>		<b>Org CS:</b>	
<b>Cluster Kind:</b>		<b>UTMRC:</b>	9
<b>Date Completed:</b>	01-Nov-1988 00:00:00	<b>UTMRC Desc:</b>	unknown UTM
<b>Remarks:</b>		<b>Location Method:</b>	na
<b>Elevrc Desc:</b>			
<b>Location Source Date:</b>			
<b>Improvement Location Source:</b>			
<b>Improvement Location Method:</b>			
<b>Source Revision Comment:</b>			
<b>Supplier Comment:</b>			

**Overburden and Bedrock**  
**Materials Interval**

**Formation ID:** 931053344  
**Layer:** 2  
**Color:** 8  
**General Color:** BLACK  
**Mat1:** 17  
**Most Common Material:** SHALE  
**Mat2:**  
**Mat2 Desc:**

**Mat3:**  
**Mat3 Desc:**  
**Formation Top Depth:** 11.0  
**Formation End Depth:** 190.0  
**Formation End Depth UOM:** ft

**Overburden and Bedrock  
Materials Interval**

**Formation ID:** 931053343  
**Layer:** 1  
**Color:** 6  
**General Color:** BROWN  
**Mat1:** 14  
**Most Common Material:** HARDPAN  
**Mat2:**  
**Mat2 Desc:**  
**Mat3:**  
**Mat3 Desc:**  
**Formation Top Depth:** 0.0  
**Formation End Depth:** 11.0  
**Formation End Depth UOM:** ft

**Annular Space/Abandonment  
Sealing Record**

**Plug ID:** 933110081  
**Layer:** 1  
**Plug From:** 3  
**Plug To:** 22  
**Plug Depth UOM:** ft

**Method of Construction & Well  
Use**

**Method Construction ID:** 961523046  
**Method Construction Code:** 1  
**Method Construction:** Cable Tool  
**Other Method Construction:**

**Pipe Information**

**Pipe ID:** 10593422  
**Casing No:** 1  
**Comment:**  
**Alt Name:**

**Construction Record - Casing**

**Casing ID:** 930078465  
**Layer:** 1  
**Material:** 1  
**Open Hole or Material:** STEEL  
**Depth From:**  
**Depth To:** 22  
**Casing Diameter:** 6  
**Casing Diameter UOM:** inch  
**Casing Depth UOM:** ft

**Results of Well Yield Testing**

**Pump Test ID:** 991523046  
**Pump Set At:**  
**Static Level:** 8.0

**Final Level After Pumping:** 180.0  
**Recommended Pump Depth:** 185.0  
**Pumping Rate:** 1.0  
**Flowing Rate:**  
**Recommended Pump Rate:** 1.0  
**Levels UOM:** ft  
**Rate UOM:** GPM  
**Water State After Test Code:** 2  
**Water State After Test:** CLOUDY  
**Pumping Test Method:** 2  
**Pumping Duration HR:** 0  
**Pumping Duration MIN:** 55  
**Flowing:** No

**Draw Down & Recovery**

**Pump Test Detail ID:** 934112621  
**Test Type:** Draw Down  
**Test Duration:** 15  
**Test Level:** 110.0  
**Test Level UOM:** ft

**Draw Down & Recovery**

**Pump Test Detail ID:** 934649024  
**Test Type:** Draw Down  
**Test Duration:** 45  
**Test Level:** 180.0  
**Test Level UOM:** ft

**Draw Down & Recovery**

**Pump Test Detail ID:** 934388042  
**Test Type:** Draw Down  
**Test Duration:** 30  
**Test Level:** 180.0  
**Test Level UOM:** ft

**Water Details**

**Water ID:** 933481150  
**Layer:** 1  
**Kind Code:** 1  
**Kind:** FRESH  
**Water Found Depth:** 29.0  
**Water Found Depth UOM:** ft

**Site:** lot 23 ON

**Database:**  
[WWIS](#)

**Well ID:** 1522672  
**Construction Date:**  
**Primary Water Use:** Commerical  
**Sec. Water Use:**  
**Final Well Status:** Water Supply  
**Water Type:**  
**Casing Material:**  
**Audit No:** 13182  
**Tag:**  
**Construction Method:**  
**Elevation (m):**  
**Elevation Reliability:**  
**Depth to Bedrock:**  
**Well Depth:**  
**Overburden/Bedrock:**

**Data Entry Status:**  
**Data Src:** 1  
**Date Received:** 10/7/1988  
**Selected Flag:** True  
**Abandonment Rec:**  
**Contractor:** 2351  
**Form Version:** 1  
**Owner:**  
**Street Name:**  
**County:** OTTAWA  
**Municipality:** CUMBERLAND TOWNSHIP  
**Site Info:**  
**Lot:** 023  
**Concession:**  
**Concession Name:**

Pump Rate:  
Static Water Level:  
Flowing (Y/N):  
Flow Rate:  
Clear/Cloudy:

Easting NAD83:  
Northing NAD83:  
Zone:  
UTM Reliability:

**Bore Hole Information**

Bore Hole ID: 10044482  
DP2BR: 27.00  
Spatial Status:  
Code OB: r  
Code OB Desc: Bedrock  
Open Hole:  
Cluster Kind:  
Date Completed: 26-Sep-1988 00:00:00  
Remarks:  
Elevrc Desc:  
Location Source Date:  
Improvement Location Source:  
Improvement Location Method:  
Source Revision Comment:  
Supplier Comment:

Elevation:  
Elevrc:  
Zone: 18  
East83:  
North83:  
Org CS:  
UTMRC: 9  
UTMRC Desc: unknown UTM  
Location Method: na

**Overburden and Bedrock**

**Materials Interval**

Formation ID: 931052237  
Layer: 3  
Color: 3  
General Color: BLUE  
Mat1: 17  
Most Common Material: SHALE  
Mat2:  
Mat2 Desc:  
Mat3:  
Mat3 Desc:  
Formation Top Depth: 27.0  
Formation End Depth: 129.0  
Formation End Depth UOM: ft

**Overburden and Bedrock**

**Materials Interval**

Formation ID: 931052235  
Layer: 1  
Color: 7  
General Color: RED  
Mat1: 05  
Most Common Material: CLAY  
Mat2:  
Mat2 Desc:  
Mat3:  
Mat3 Desc:  
Formation Top Depth: 0.0  
Formation End Depth: 24.0  
Formation End Depth UOM: ft

**Overburden and Bedrock**

**Materials Interval**

Formation ID: 931052236  
Layer: 2  
Color: 2  
General Color: GREY

**Mat1:** 28  
**Most Common Material:** SAND  
**Mat2:** 90  
**Mat2 Desc:** VERY  
**Mat3:** 08  
**Mat3 Desc:** FINE SAND  
**Formation Top Depth:** 24.0  
**Formation End Depth:** 27.0  
**Formation End Depth UOM:** ft

**Overburden and Bedrock  
Materials Interval**

**Formation ID:** 931052238  
**Layer:** 4  
**Color:** 8  
**General Color:** BLACK  
**Mat1:** 17  
**Most Common Material:** SHALE  
**Mat2:**  
**Mat2 Desc:**  
**Mat3:**  
**Mat3 Desc:**  
**Formation Top Depth:** 129.0  
**Formation End Depth:** 242.0  
**Formation End Depth UOM:** ft

**Method of Construction & Well  
Use**

**Method Construction ID:** 961522672  
**Method Construction Code:** 1  
**Method Construction:** Cable Tool  
**Other Method Construction:**

**Pipe Information**

**Pipe ID:** 10593052  
**Casing No:** 1  
**Comment:**  
**Alt Name:**

**Construction Record - Casing**

**Casing ID:** 930077796  
**Layer:** 1  
**Material:** 1  
**Open Hole or Material:** STEEL  
**Depth From:**  
**Depth To:** 27  
**Casing Diameter:** 6  
**Casing Diameter UOM:** inch  
**Casing Depth UOM:** ft

**Results of Well Yield Testing**

**Pump Test ID:** 991522672  
**Pump Set At:**  
**Static Level:** 9.0  
**Final Level After Pumping:** 239.0  
**Recommended Pump Depth:** 236.0  
**Pumping Rate:** 2.0  
**Flowing Rate:**  
**Recommended Pump Rate:** 2.0  
**Levels UOM:** ft



Rate UOM: GPM  
Water State After Test Code:  
Water State After Test:  
Pumping Test Method: 2  
Pumping Duration HR: 1  
Pumping Duration MIN: 0  
Flowing: No

Draw Down & Recovery

Pump Test Detail ID: 934386427  
Test Type: Draw Down  
Test Duration: 30  
Test Level: 220.0  
Test Level UOM: ft

Draw Down & Recovery

Pump Test Detail ID: 934656222  
Test Type: Draw Down  
Test Duration: 45  
Test Level: 239.0  
Test Level UOM: ft

Draw Down & Recovery

Pump Test Detail ID: 934111002  
Test Type: Draw Down  
Test Duration: 15  
Test Level: 195.0  
Test Level UOM: ft

Draw Down & Recovery

Pump Test Detail ID: 934904619  
Test Type: Draw Down  
Test Duration: 60  
Test Level: 239.0  
Test Level UOM: ft

Water Details

Water ID: 933480645  
Layer: 1  
Kind Code: 5  
Kind: Not stated  
Water Found Depth: 75.0  
Water Found Depth UOM: ft

Site: lot 26 ON

**Database:**  
**WWIS**

Well ID: 1522326  
Construction Date:  
Primary Water Use: Domestic  
Sec. Water Use:  
Final Well Status: Water Supply  
Water Type:  
Casing Material:  
Audit No: 12610  
Tag:  
Construction Method:  
Elevation (m):  
Elevation Reliability:

**Data Entry Status:**  
**Data Src:** 1  
**Date Received:** 6/10/1988  
**Selected Flag:** True  
**Abandonment Rec:**  
**Contractor:** 2351  
**Form Version:** 1  
**Owner:**  
**Street Name:**  
**County:** OTTAWA  
**Municipality:** CUMBERLAND TOWNSHIP  
**Site Info:**

**Depth to Bedrock:**  
**Well Depth:**  
**Overburden/Bedrock:**  
**Pump Rate:**  
**Static Water Level:**  
**Flowing (Y/N):**  
**Flow Rate:**  
**Clear/Cloudy:**

**Lot:** 026  
**Concession:**  
**Concession Name:**  
**Easting NAD83:**  
**Northing NAD83:**  
**Zone:**  
**UTM Reliability:**

**Bore Hole Information**

**Bore Hole ID:** 10044138  
**DP2BR:** 14.00  
**Spatial Status:**  
**Code OB:** r  
**Code OB Desc:** Bedrock  
**Open Hole:**  
**Cluster Kind:**  
**Date Completed:** 20-May-1988 00:00:00  
**Remarks:**  
**Elevrc Desc:**  
**Location Source Date:**  
**Improvement Location Source:**  
**Improvement Location Method:**  
**Source Revision Comment:**  
**Supplier Comment:**

**Elevation:**  
**Elevrc:**  
**Zone:** 18  
**East83:**  
**North83:**  
**Org CS:**  
**UTMRC:** 9  
**UTMRC Desc:** unknown UTM  
**Location Method:** na

**Overburden and Bedrock**

**Materials Interval**

**Formation ID:** 931050968  
**Layer:** 2  
**Color:** 6  
**General Color:** BROWN  
**Mat1:** 14  
**Most Common Material:** HARDPAN  
**Mat2:**  
**Mat2 Desc:**  
**Mat3:**  
**Mat3 Desc:**  
**Formation Top Depth:** 6.0  
**Formation End Depth:** 14.0  
**Formation End Depth UOM:** ft

**Overburden and Bedrock**

**Materials Interval**

**Formation ID:** 931050969  
**Layer:** 3  
**Color:** 3  
**General Color:** BLUE  
**Mat1:** 17  
**Most Common Material:** SHALE  
**Mat2:**  
**Mat2 Desc:**  
**Mat3:**  
**Mat3 Desc:**  
**Formation Top Depth:** 14.0  
**Formation End Depth:** 28.0  
**Formation End Depth UOM:** ft

**Overburden and Bedrock**

**Materials Interval**

**Formation ID:** 931050967

Layer: 1  
Color: 6  
General Color: BROWN  
Mat1: 05  
Most Common Material: CLAY  
Mat2:  
Mat2 Desc:  
Mat3:  
Mat3 Desc:  
Formation Top Depth: 0.0  
Formation End Depth: 6.0  
Formation End Depth UOM: ft

**Method of Construction & Well Use**

Method Construction ID: 961522326  
Method Construction Code: 1  
Method Construction: Cable Tool  
Other Method Construction:

**Pipe Information**

Pipe ID: 10592708  
Casing No: 1  
Comment:  
Alt Name:

**Construction Record - Casing**

Casing ID: 930077196  
Layer: 1  
Material: 1  
Open Hole or Material: STEEL  
Depth From:  
Depth To: 21  
Casing Diameter: 6  
Casing Diameter UOM: inch  
Casing Depth UOM: ft

**Results of Well Yield Testing**

Pump Test ID: 991522326  
Pump Set At:  
Static Level: 4.0  
Final Level After Pumping: 17.0  
Recommended Pump Depth: 22.0  
Pumping Rate: 21.0  
Flowing Rate:  
Recommended Pump Rate: 10.0  
Levels UOM: ft  
Rate UOM: GPM  
Water State After Test Code: 2  
Water State After Test: CLOUDY  
Pumping Test Method: 2  
Pumping Duration HR: 1  
Pumping Duration MIN: 0  
Flowing: No

**Draw Down & Recovery**

Pump Test Detail ID: 934655084  
Test Type: Draw Down  
Test Duration: 45  
Test Level: 17.0

Test Level UOM: ft

**Draw Down & Recovery**

Pump Test Detail ID: 934903495  
Test Type: Draw Down  
Test Duration: 60  
Test Level: 17.0  
Test Level UOM: ft

**Draw Down & Recovery**

Pump Test Detail ID: 934109852  
Test Type: Draw Down  
Test Duration: 15  
Test Level: 17.0  
Test Level UOM: ft

**Draw Down & Recovery**

Pump Test Detail ID: 934385835  
Test Type: Draw Down  
Test Duration: 30  
Test Level: 17.0  
Test Level UOM: ft

**Water Details**

Water ID: 933480167  
Layer: 1  
Kind Code: 3  
Kind: SULPHUR  
Water Found Depth: 23.0  
Water Found Depth UOM: ft

**Site:** lot 23 ON

**Database:**  
WWIS

Well ID: 1522275  
Construction Date:  
Primary Water Use: Domestic  
Sec. Water Use:  
Final Well Status: Water Supply  
Water Type:  
Casing Material:  
Audit No: 25140  
Tag:  
Construction Method:  
Elevation (m):  
Elevation Reliability:  
Depth to Bedrock:  
Well Depth:  
Overburden/Bedrock:  
Pump Rate:  
Static Water Level:  
Flowing (Y/N):  
Flow Rate:  
Clear/Cloudy:

**Data Entry Status:**  
Data Src: 1  
Date Received: 5/12/1988  
Selected Flag: True  
Abandonment Rec:  
Contractor: 3749  
Form Version: 1  
Owner:  
Street Name:  
County: OTTAWA  
Municipality: CUMBERLAND TOWNSHIP  
Site Info:  
Lot: 023  
Concession:  
Concession Name:  
Easting NAD83:  
Northing NAD83:  
Zone:  
UTM Reliability:

**Bore Hole Information**

Bore Hole ID: 10044088  
DP2BR: 7.00  
Spatial Status:  
Elevation:  
Elevrc:  
Zone: 18

**Code OB:** r  
**Code OB Desc:** Bedrock  
**Open Hole:**  
**Cluster Kind:**  
**Date Completed:** 23-Nov-1987 00:00:00  
**Remarks:**  
**Elevrc Desc:**  
**Location Source Date:**  
**Improvement Location Source:**  
**Improvement Location Method:**  
**Source Revision Comment:**  
**Supplier Comment:**

**East83:**  
**North83:**  
**Org CS:**  
**UTMRC:** 9  
**UTMRC Desc:** unknown UTM  
**Location Method:** na

**Overburden and Bedrock**  
**Materials Interval**

**Formation ID:** 931050783  
**Layer:** 2  
**Color:** 6  
**General Color:** BROWN  
**Mat1:** 25  
**Most Common Material:** OVERBURDEN  
**Mat2:** 12  
**Mat2 Desc:** STONES  
**Mat3:** 77  
**Mat3 Desc:** LOOSE  
**Formation Top Depth:** 1.0  
**Formation End Depth:** 7.0  
**Formation End Depth UOM:** ft

**Overburden and Bedrock**  
**Materials Interval**

**Formation ID:** 931050782  
**Layer:** 1  
**Color:** 8  
**General Color:** BLACK  
**Mat1:** 02  
**Most Common Material:** TOPSOIL  
**Mat2:** 85  
**Mat2 Desc:** SOFT  
**Mat3:**  
**Mat3 Desc:**  
**Formation Top Depth:** 0.0  
**Formation End Depth:** 1.0  
**Formation End Depth UOM:** ft

**Overburden and Bedrock**  
**Materials Interval**

**Formation ID:** 931050784  
**Layer:** 3  
**Color:** 2  
**General Color:** GREY  
**Mat1:** 15  
**Most Common Material:** LIMESTONE  
**Mat2:** 80  
**Mat2 Desc:** POROUS  
**Mat3:** 85  
**Mat3 Desc:** SOFT  
**Formation Top Depth:** 7.0  
**Formation End Depth:** 96.0  
**Formation End Depth UOM:** ft

**Annular Space/Abandonment**

**Sealing Record**

**Plug ID:** 933109785  
**Layer:** 1  
**Plug From:** 0  
**Plug To:** 4  
**Plug Depth UOM:** ft

**Method of Construction & Well Use**

**Method Construction ID:** 961522275  
**Method Construction Code:** 1  
**Method Construction:** Cable Tool  
**Other Method Construction:**

**Pipe Information**

**Pipe ID:** 10592658  
**Casing No:** 1  
**Comment:**  
**Alt Name:**

**Construction Record - Casing**

**Casing ID:** 930077110  
**Layer:** 1  
**Material:** 1  
**Open Hole or Material:** STEEL  
**Depth From:**  
**Depth To:** 40  
**Casing Diameter:** 6  
**Casing Diameter UOM:** inch  
**Casing Depth UOM:** ft

**Results of Well Yield Testing**

**Pump Test ID:** 991522275  
**Pump Set At:**  
**Static Level:** 27.0  
**Final Level After Pumping:** 41.0  
**Recommended Pump Depth:** 90.0  
**Pumping Rate:** 10.0  
**Flowing Rate:**  
**Recommended Pump Rate:** 8.0  
**Levels UOM:** ft  
**Rate UOM:** GPM  
**Water State After Test Code:** 1  
**Water State After Test:** CLEAR  
**Pumping Test Method:** 2  
**Pumping Duration HR:** 1  
**Pumping Duration MIN:** 30  
**Flowing:** No

**Draw Down & Recovery**

**Pump Test Detail ID:** 934655035  
**Test Type:**  
**Test Duration:** 45  
**Test Level:** 41.0  
**Test Level UOM:** ft

**Draw Down & Recovery**

**Pump Test Detail ID:** 934109803  
**Test Type:**  
**Test Duration:** 15  
**Test Level:** 31.0  
**Test Level UOM:** ft

**Draw Down & Recovery**

**Pump Test Detail ID:** 934903450  
**Test Type:**  
**Test Duration:** 60  
**Test Level:** 41.0  
**Test Level UOM:** ft

**Draw Down & Recovery**

**Pump Test Detail ID:** 934385786  
**Test Type:**  
**Test Duration:** 30  
**Test Level:** 36.0  
**Test Level UOM:** ft

**Water Details**

**Water ID:** 933480102  
**Layer:** 1  
**Kind Code:** 1  
**Kind:** FRESH  
**Water Found Depth:** 62.0  
**Water Found Depth UOM:** ft

**Water Details**

**Water ID:** 933480103  
**Layer:** 2  
**Kind Code:** 1  
**Kind:** FRESH  
**Water Found Depth:** 91.0  
**Water Found Depth UOM:** ft

**Site:** lot 28 ON

**Database:**  
[WWIS](#)

**Well ID:** 1522253  
**Construction Date:**  
**Primary Water Use:** Domestic  
**Sec. Water Use:**  
**Final Well Status:** Water Supply  
**Water Type:**  
**Casing Material:**  
**Audit No:** 12607  
**Tag:**  
**Construction Method:**  
**Elevation (m):**  
**Elevation Reliability:**  
**Depth to Bedrock:**  
**Well Depth:**  
**Overburden/Bedrock:**  
**Pump Rate:**  
**Static Water Level:**  
**Flowing (Y/N):**  
**Flow Rate:**  
**Clear/Cloudy:**

**Data Entry Status:**  
**Data Src:** 1  
**Date Received:** 4/8/1988  
**Selected Flag:** True  
**Abandonment Rec:**  
**Contractor:** 2351  
**Form Version:** 1  
**Owner:**  
**Street Name:**  
**County:** OTTAWA  
**Municipality:** CUMBERLAND TOWNSHIP  
**Site Info:**  
**Lot:** 028  
**Concession:**  
**Concession Name:**  
**Easting NAD83:**  
**Northing NAD83:**  
**Zone:**  
**UTM Reliability:**

**Bore Hole Information**

**Bore Hole ID:** 10044066  
**DP2BR:**  
**Spatial Status:**  
**Code OB:** o  
**Code OB Desc:** Overburden  
**Open Hole:**  
**Cluster Kind:**  
**Date Completed:** 01-Feb-1988 00:00:00  
**Remarks:**  
**Elevrc Desc:**  
**Location Source Date:**  
**Improvement Location Source:**  
**Improvement Location Method:**  
**Source Revision Comment:**  
**Supplier Comment:**

**Elevation:**  
**Elevrc:**  
**Zone:** 18  
**East83:**  
**North83:**  
**Org CS:** 9  
**UTMRC:** unknown UTM  
**UTMRC Desc:**  
**Location Method:** na

**Overburden and Bedrock**

**Materials Interval**

**Formation ID:** 931050713  
**Layer:** 3  
**Color:** 8  
**General Color:** BLACK  
**Mat1:** 11  
**Most Common Material:** GRAVEL  
**Mat2:** 31  
**Mat2 Desc:** COARSE GRAVEL  
**Mat3:**  
**Mat3 Desc:**  
**Formation Top Depth:** 23.0  
**Formation End Depth:** 32.0  
**Formation End Depth UOM:** ft

**Overburden and Bedrock**

**Materials Interval**

**Formation ID:** 931050711  
**Layer:** 1  
**Color:** 7  
**General Color:** RED  
**Mat1:** 05  
**Most Common Material:** CLAY  
**Mat2:**  
**Mat2 Desc:**  
**Mat3:**  
**Mat3 Desc:**  
**Formation Top Depth:** 0.0  
**Formation End Depth:** 17.0  
**Formation End Depth UOM:** ft

**Overburden and Bedrock**

**Materials Interval**

**Formation ID:** 931050712  
**Layer:** 2  
**Color:** 3  
**General Color:** BLUE  
**Mat1:** 05  
**Most Common Material:** CLAY  
**Mat2:**  
**Mat2 Desc:**  
**Mat3:**  
**Mat3 Desc:**  
**Formation Top Depth:** 17.0



**Formation End Depth:** 23.0  
**Formation End Depth UOM:** ft

**Method of Construction & Well Use**

**Method Construction ID:** 961522253  
**Method Construction Code:** 1  
**Method Construction:** Cable Tool  
**Other Method Construction:**

**Pipe Information**

**Pipe ID:** 10592636  
**Casing No:** 1  
**Comment:**  
**Alt Name:**

**Construction Record - Casing**

**Casing ID:** 930077071  
**Layer:** 1  
**Material:** 1  
**Open Hole or Material:** STEEL  
**Depth From:**  
**Depth To:** 32  
**Casing Diameter:** 6  
**Casing Diameter UOM:** inch  
**Casing Depth UOM:** ft

**Results of Well Yield Testing**

**Pump Test ID:** 991522253  
**Pump Set At:**  
**Static Level:** 9.0  
**Final Level After Pumping:** 24.0  
**Recommended Pump Depth:** 25.0  
**Pumping Rate:** 23.0  
**Flowing Rate:**  
**Recommended Pump Rate:** 10.0  
**Levels UOM:** ft  
**Rate UOM:** GPM  
**Water State After Test Code:** 2  
**Water State After Test:** CLOUDY  
**Pumping Test Method:** 2  
**Pumping Duration HR:** 1  
**Pumping Duration MIN:** 0  
**Flowing:** No

**Draw Down & Recovery**

**Pump Test Detail ID:** 934109361  
**Test Type:** Draw Down  
**Test Duration:** 15  
**Test Level:** 18.0  
**Test Level UOM:** ft

**Draw Down & Recovery**

**Pump Test Detail ID:** 934654595  
**Test Type:** Draw Down  
**Test Duration:** 45  
**Test Level:** 24.0  
**Test Level UOM:** ft

**Draw Down & Recovery**

**Pump Test Detail ID:** 934385764  
**Test Type:** Draw Down  
**Test Duration:** 30  
**Test Level:** 24.0  
**Test Level UOM:** ft

**Draw Down & Recovery**

**Pump Test Detail ID:** 934903428  
**Test Type:** Draw Down  
**Test Duration:** 60  
**Test Level:** 24.0  
**Test Level UOM:** ft

**Water Details**

**Water ID:** 933480070  
**Layer:** 1  
**Kind Code:** 1  
**Kind:** FRESH  
**Water Found Depth:** 32.0  
**Water Found Depth UOM:** ft

**Site:**  
lot 28 ON

**Database:**  
WWIS

**Well ID:** 1521841  
**Construction Date:**  
**Primary Water Use:** Domestic  
**Sec. Water Use:**  
**Final Well Status:** Water Supply  
**Water Type:**  
**Casing Material:**  
**Audit No:** 12546  
**Tag:**  
**Construction Method:**  
**Elevation (m):**  
**Elevation Reliability:**  
**Depth to Bedrock:**  
**Well Depth:**  
**Overburden/Bedrock:**  
**Pump Rate:**  
**Static Water Level:**  
**Flowing (Y/N):**  
**Flow Rate:**  
**Clear/Cloudy:**

**Data Entry Status:**  
**Data Src:** 1  
**Date Received:** 10/22/1987  
**Selected Flag:** True  
**Abandonment Rec:**  
**Contractor:** 2351  
**Form Version:** 1  
**Owner:**  
**Street Name:**  
**County:** OTTAWA  
**Municipality:** CUMBERLAND TOWNSHIP  
**Site Info:**  
**Lot:** 028  
**Concession:**  
**Concession Name:**  
**Easting NAD83:**  
**Northing NAD83:**  
**Zone:**  
**UTM Reliability:**

**Bore Hole Information**

**Bore Hole ID:** 10043654  
**DP2BR:**  
**Spatial Status:**  
**Code OB:** o  
**Code OB Desc:** Overburden  
**Open Hole:**  
**Cluster Kind:**  
**Date Completed:** 24-Sep-1987 00:00:00  
**Remarks:**  
**Elevrc Desc:**  
**Location Source Date:**  
**Improvement Location Source:**  
**Improvement Location Method:**

**Elevation:**  
**Elevrc:**  
**Zone:** 18  
**East83:**  
**North83:**  
**Org CS:**  
**UTMRC:** 9  
**UTMRC Desc:** unknown UTM  
**Location Method:** na

Source Revision Comment:  
Supplier Comment:

**Overburden and Bedrock  
Materials Interval**

Formation ID: 931049337  
Layer: 1  
Color: 7  
General Color: RED  
Mat1: 05  
Most Common Material: CLAY  
Mat2:  
Mat2 Desc:  
Mat3:  
Mat3 Desc:  
Formation Top Depth: 0.0  
Formation End Depth: 23.0  
Formation End Depth UOM: ft

**Overburden and Bedrock  
Materials Interval**

Formation ID: 931049339  
Layer: 3  
Color: 8  
General Color: BLACK  
Mat1: 11  
Most Common Material: GRAVEL  
Mat2: 31  
Mat2 Desc: COARSE GRAVEL  
Mat3:  
Mat3 Desc:  
Formation Top Depth: 36.0  
Formation End Depth: 37.0  
Formation End Depth UOM: ft

**Overburden and Bedrock  
Materials Interval**

Formation ID: 931049338  
Layer: 2  
Color: 6  
General Color: BROWN  
Mat1: 14  
Most Common Material: HARDPAN  
Mat2: 13  
Mat2 Desc: BOULDERS  
Mat3:  
Mat3 Desc:  
Formation Top Depth: 23.0  
Formation End Depth: 36.0  
Formation End Depth UOM: ft

**Method of Construction & Well  
Use**

Method Construction ID: 961521841  
Method Construction Code: 1  
Method Construction: Cable Tool  
Other Method Construction:

**Pipe Information**

Pipe ID: 10592224

**Casing No:** 1  
**Comment:**  
**Alt Name:**

**Construction Record - Casing**

**Casing ID:** 930076274  
**Layer:** 1  
**Material:** 1  
**Open Hole or Material:** STEEL  
**Depth From:**  
**Depth To:** 37  
**Casing Diameter:** 6  
**Casing Diameter UOM:** inch  
**Casing Depth UOM:** ft

**Results of Well Yield Testing**

**Pump Test ID:** 991521841  
**Pump Set At:**  
**Static Level:** 8.0  
**Final Level After Pumping:** 17.0  
**Recommended Pump Depth:** 32.0  
**Pumping Rate:** 45.0  
**Flowing Rate:**  
**Recommended Pump Rate:** 10.0  
**Levels UOM:** ft  
**Rate UOM:** GPM  
**Water State After Test Code:** 2  
**Water State After Test:** CLOUDY  
**Pumping Test Method:** 2  
**Pumping Duration HR:** 1  
**Pumping Duration MIN:** 10  
**Flowing:** No

**Draw Down & Recovery**

**Pump Test Detail ID:** 934391259  
**Test Type:** Draw Down  
**Test Duration:** 30  
**Test Level:** 17.0  
**Test Level UOM:** ft

**Draw Down & Recovery**

**Pump Test Detail ID:** 934653378  
**Test Type:** Draw Down  
**Test Duration:** 45  
**Test Level:** 17.0  
**Test Level UOM:** ft

**Draw Down & Recovery**

**Pump Test Detail ID:** 934108135  
**Test Type:** Draw Down  
**Test Duration:** 15  
**Test Level:** 16.0  
**Test Level UOM:** ft

**Draw Down & Recovery**

**Pump Test Detail ID:** 934910609  
**Test Type:** Draw Down  
**Test Duration:** 60

Test Level: 17.0  
Test Level UOM: ft

Water Details

Water ID: 933479548  
Layer: 1  
Kind Code: 1  
Kind: FRESH  
Water Found Depth: 37.0  
Water Found Depth UOM: ft

Site:  
lot 25 ON

Database:  
WWIS

Well ID:	1521088	Data Entry Status:	
Construction Date:		Data Src:	1
Primary Water Use:	Domestic	Date Received:	1/13/1987
Sec. Water Use:		Selected Flag:	True
Final Well Status:	Water Supply	Abandonment Rec:	
Water Type:		Contractor:	2351
Casing Material:		Form Version:	1
Audit No:	NA	Owner:	
Tag:		Street Name:	
Construction Method:		County:	OTTAWA
Elevation (m):		Municipality:	CUMBERLAND TOWNSHIP
Elevation Reliability:		Site Info:	
Depth to Bedrock:		Lot:	025
Well Depth:		Concession:	
Overburden/Bedrock:		Concession Name:	
Pump Rate:		Easting NAD83:	
Static Water Level:		Northing NAD83:	
Flowing (Y/N):		Zone:	
Flow Rate:		UTM Reliability:	
Clear/Cloudy:			

Bore Hole Information

Bore Hole ID:	10042925	Elevation:	
DP2BR:		Elevrc:	
Spatial Status:		Zone:	18
Code OB:	o	East83:	
Code OB Desc:	Overburden	North83:	
Open Hole:		Org CS:	
Cluster Kind:		UTMRC:	9
Date Completed:	18-Nov-1986 00:00:00	UTMRC Desc:	unknown UTM
Remarks:		Location Method:	na
Elevrc Desc:			
Location Source Date:			
Improvement Location Source:			
Improvement Location Method:			
Source Revision Comment:			
Supplier Comment:			

Overburden and Bedrock  
Materials Interval

Formation ID: 931046786  
Layer: 2  
Color: 3  
General Color: BLUE  
Mat1: 05  
Most Common Material: CLAY  
Mat2:  
Mat2 Desc:  
Mat3:

**Mat3 Desc:**  
**Formation Top Depth:** 14.0  
**Formation End Depth:** 164.0  
**Formation End Depth UOM:** ft

**Overburden and Bedrock**  
**Materials Interval**

**Formation ID:** 931046788  
**Layer:** 4  
**Color:** 8  
**General Color:** BLACK  
**Mat1:** 11  
**Most Common Material:** GRAVEL  
**Mat2:**  
**Mat2 Desc:**  
**Mat3:**  
**Mat3 Desc:**  
**Formation Top Depth:** 200.0  
**Formation End Depth:** 201.0  
**Formation End Depth UOM:** ft

**Overburden and Bedrock**  
**Materials Interval**

**Formation ID:** 931046785  
**Layer:** 1  
**Color:** 6  
**General Color:** BROWN  
**Mat1:** 28  
**Most Common Material:** SAND  
**Mat2:**  
**Mat2 Desc:**  
**Mat3:**  
**Mat3 Desc:**  
**Formation Top Depth:** 0.0  
**Formation End Depth:** 14.0  
**Formation End Depth UOM:** ft

**Overburden and Bedrock**  
**Materials Interval**

**Formation ID:** 931046787  
**Layer:** 3  
**Color:** 2  
**General Color:** GREY  
**Mat1:** 28  
**Most Common Material:** SAND  
**Mat2:**  
**Mat2 Desc:**  
**Mat3:**  
**Mat3 Desc:**  
**Formation Top Depth:** 164.0  
**Formation End Depth:** 200.0  
**Formation End Depth UOM:** ft

**Method of Construction & Well**  
**Use**

**Method Construction ID:** 961521088  
**Method Construction Code:** 1  
**Method Construction:** Cable Tool  
**Other Method Construction:**

**Pipe Information**

Pipe ID: 10591495  
Casing No: 1  
Comment:  
Alt Name:

**Construction Record - Casing**

Casing ID: 930074922  
Layer: 1  
Material: 1  
Open Hole or Material: STEEL  
Depth From:  
Depth To: 201  
Casing Diameter: 6  
Casing Diameter UOM: inch  
Casing Depth UOM: ft

**Results of Well Yield Testing**

Pump Test ID: 991521088  
Pump Set At:  
Static Level: 5.0  
Final Level After Pumping: 10.0  
Recommended Pump Depth: 25.0  
Pumping Rate: 20.0  
Flowing Rate:  
Recommended Pump Rate: 10.0  
Levels UOM: ft  
Rate UOM: GPM  
Water State After Test Code: 2  
Water State After Test: CLOUDY  
Pumping Test Method: 2  
Pumping Duration HR: 1  
Pumping Duration MIN: 0  
Flowing: No

**Draw Down & Recovery**

Pump Test Detail ID: 934389615  
Test Type: Draw Down  
Test Duration: 30  
Test Level: 10.0  
Test Level UOM: ft

**Draw Down & Recovery**

Pump Test Detail ID: 934105377  
Test Type: Draw Down  
Test Duration: 15  
Test Level: 10.0  
Test Level UOM: ft

**Draw Down & Recovery**

Pump Test Detail ID: 934908275  
Test Type: Draw Down  
Test Duration: 60  
Test Level: 10.0  
Test Level UOM: ft

**Draw Down & Recovery**

Pump Test Detail ID: 934650628

Test Type: Draw Down  
Test Duration: 45  
Test Level: 10.0  
Test Level UOM: ft

**Water Details**

Water ID: 933478538  
Layer: 1  
Kind Code: 3  
Kind: SULPHUR  
Water Found Depth: 201.0  
Water Found Depth UOM: ft

**Site:** lot 24 ON

**Database:**  
WWIS

Well ID:	1528754	Data Entry Status:	
Construction Date:		Data Src:	6
Primary Water Use:	Domestic	Date Received:	10/26/1995
Sec. Water Use:		Selected Flag:	True
Final Well Status:	Water Supply	Abandonment Rec:	
Water Type:		Contractor:	6006
Casing Material:		Form Version:	1
Audit No:	154666	Owner:	
Tag:		Street Name:	
Construction Method:		County:	OTTAWA
Elevation (m):		Municipality:	CUMBERLAND TOWNSHIP
Elevation Reliability:		Site Info:	
Depth to Bedrock:		Lot:	024
Well Depth:		Concession:	
Overburden/Bedrock:		Concession Name:	
Pump Rate:		Easting NAD83:	
Static Water Level:		Northing NAD83:	
Flowing (Y/N):		Zone:	
Flow Rate:		UTM Reliability:	
Clear/Cloudy:			

**Bore Hole Information**

Bore Hole ID:	10050290	Elevation:	
DP2BR:	40.00	Elevrc:	
Spatial Status:		Zone:	18
Code OB:	r	East83:	
Code OB Desc:	Bedrock	North83:	
Open Hole:		Org CS:	
Cluster Kind:		UTMRC:	9
Date Completed:	29-Jun-1995 00:00:00	UTMRC Desc:	unknown UTM
Remarks:		Location Method:	na
Elevrc Desc:			
Location Source Date:			
Improvement Location Source:			
Improvement Location Method:			
Source Revision Comment:			
Supplier Comment:			

**Overburden and Bedrock**  
**Materials Interval**

Formation ID: 931070687  
Layer: 1  
Color: 6  
General Color: BROWN  
Mat1: 05  
Most Common Material: CLAY  
Mat2: 28



**Mat2 Desc:** SAND  
**Mat3:** 85  
**Mat3 Desc:** SOFT  
**Formation Top Depth:** 0.0  
**Formation End Depth:** 6.0  
**Formation End Depth UOM:** ft

**Overburden and Bedrock**  
**Materials Interval**

**Formation ID:** 931070688  
**Layer:** 2  
**Color:** 2  
**General Color:** GREY  
**Mat1:** 05  
**Most Common Material:** CLAY  
**Mat2:** 85  
**Mat2 Desc:** SOFT  
**Mat3:**  
**Mat3 Desc:**  
**Formation Top Depth:** 6.0  
**Formation End Depth:** 17.0  
**Formation End Depth UOM:** ft

**Overburden and Bedrock**  
**Materials Interval**

**Formation ID:** 931070690  
**Layer:** 4  
**Color:** 6  
**General Color:** BROWN  
**Mat1:** 17  
**Most Common Material:** SHALE  
**Mat2:** 73  
**Mat2 Desc:** HARD  
**Mat3:**  
**Mat3 Desc:**  
**Formation Top Depth:** 40.0  
**Formation End Depth:** 44.0  
**Formation End Depth UOM:** ft

**Overburden and Bedrock**  
**Materials Interval**

**Formation ID:** 931070689  
**Layer:** 3  
**Color:** 2  
**General Color:** GREY  
**Mat1:** 11  
**Most Common Material:** GRAVEL  
**Mat2:** 13  
**Mat2 Desc:** BOULDERS  
**Mat3:** 85  
**Mat3 Desc:** SOFT  
**Formation Top Depth:** 17.0  
**Formation End Depth:** 40.0  
**Formation End Depth UOM:** ft

**Annular Space/Abandonment**  
**Sealing Record**

**Plug ID:** 933113707  
**Layer:** 1  
**Plug From:** 0  
**Plug To:** 20

**Plug Depth UOM:** ft

**Method of Construction & Well Use**

**Method Construction ID:** 961528754  
**Method Construction Code:** 1  
**Method Construction:** Cable Tool  
**Other Method Construction:**

**Pipe Information**

**Pipe ID:** 10598860  
**Casing No:** 1  
**Comment:**  
**Alt Name:**

**Construction Record - Casing**

**Casing ID:** 930087883  
**Layer:** 2  
**Material:** 4  
**Open Hole or Material:** OPEN HOLE  
**Depth From:**  
**Depth To:**  
**Casing Diameter:** 6  
**Casing Diameter UOM:** inch  
**Casing Depth UOM:** ft

**Construction Record - Casing**

**Casing ID:** 930087882  
**Layer:** 1  
**Material:** 1  
**Open Hole or Material:** STEEL  
**Depth From:**  
**Depth To:** 40  
**Casing Diameter:** 7  
**Casing Diameter UOM:** inch  
**Casing Depth UOM:** ft

**Results of Well Yield Testing**

**Pump Test ID:** 991528754  
**Pump Set At:**  
**Static Level:** 18.0  
**Final Level After Pumping:** 25.0  
**Recommended Pump Depth:** 35.0  
**Pumping Rate:** 30.0  
**Flowing Rate:**  
**Recommended Pump Rate:** 10.0  
**Levels UOM:** ft  
**Rate UOM:** GPM  
**Water State After Test Code:** 1  
**Water State After Test:** CLEAR  
**Pumping Test Method:** 2  
**Pumping Duration HR:** 1  
**Pumping Duration MIN:** 0  
**Flowing:** No

**Draw Down & Recovery**

**Pump Test Detail ID:** 934388867  
**Test Type:**

Test Duration: 30  
Test Level: 25.0  
Test Level UOM: ft

Draw Down & Recovery

Pump Test Detail ID: 934105241  
Test Type:  
Test Duration: 15  
Test Level: 25.0  
Test Level UOM: ft

Draw Down & Recovery

Pump Test Detail ID: 934649384  
Test Type:  
Test Duration: 45  
Test Level: 25.0  
Test Level UOM: ft

Draw Down & Recovery

Pump Test Detail ID: 934906566  
Test Type:  
Test Duration: 60  
Test Level: 25.0  
Test Level UOM: ft

Water Details

Water ID: 933488581  
Layer: 1  
Kind Code: 1  
Kind: FRESH  
Water Found Depth: 40.0  
Water Found Depth UOM: ft

Site: lot 27 ON

Database:  
WWIS

Well ID: 1520967  
Construction Date:  
Primary Water Use: Domestic  
Sec. Water Use:  
Final Well Status: Water Supply  
Water Type:  
Casing Material:  
Audit No: 02061  
Tag:  
Construction Method:  
Elevation (m):  
Elevation Reliability:  
Depth to Bedrock:  
Well Depth:  
Overburden/Bedrock:  
Pump Rate:  
Static Water Level:  
Flowing (Y/N):  
Flow Rate:  
Clear/Cloudy:

Data Entry Status:  
Data Src: 1  
Date Received: 11/24/1986  
Selected Flag: True  
Abandonment Rec:  
Contractor: 3644  
Form Version: 1  
Owner:  
Street Name:  
County: OTTAWA  
Municipality: CUMBERLAND TOWNSHIP  
Site Info:  
Lot: 027  
Concession:  
Concession Name:  
Easting NAD83:  
Northing NAD83:  
Zone:  
UTM Reliability:

Bore Hole Information

Bore Hole ID: 10042808 Elevation:

**DP2BR:** 5.00  
**Spatial Status:**  
**Code OB:** r  
**Code OB Desc:** Bedrock  
**Open Hole:**  
**Cluster Kind:**  
**Date Completed:** 05-Sep-1986 00:00:00  
**Remarks:**  
**Elevrc Desc:**  
**Location Source Date:**  
**Improvement Location Source:**  
**Improvement Location Method:**  
**Source Revision Comment:**  
**Supplier Comment:**

**Elevrc:**  
**Zone:** 18  
**East83:**  
**North83:**  
**Org CS:**  
**UTMRC:** 9  
**UTMRC Desc:** unknown UTM  
**Location Method:** na

**Overburden and Bedrock**  
**Materials Interval**

**Formation ID:** 931046426  
**Layer:** 1  
**Color:** 2  
**General Color:** GREY  
**Mat1:** 14  
**Most Common Material:** HARDPAN  
**Mat2:** 12  
**Mat2 Desc:** STONES  
**Mat3:**  
**Mat3 Desc:**  
**Formation Top Depth:** 0.0  
**Formation End Depth:** 5.0  
**Formation End Depth UOM:** ft

**Overburden and Bedrock**  
**Materials Interval**

**Formation ID:** 931046427  
**Layer:** 2  
**Color:** 2  
**General Color:** GREY  
**Mat1:** 17  
**Most Common Material:** SHALE  
**Mat2:** 15  
**Mat2 Desc:** LIMESTONE  
**Mat3:**  
**Mat3 Desc:**  
**Formation Top Depth:** 5.0  
**Formation End Depth:** 290.0  
**Formation End Depth UOM:** ft

**Annular Space/Abandonment**  
**Sealing Record**

**Plug ID:** 933109294  
**Layer:** 1  
**Plug From:** 0  
**Plug To:** 40  
**Plug Depth UOM:** ft

**Method of Construction & Well**  
**Use**

**Method Construction ID:** 961520967  
**Method Construction Code:** 5  
**Method Construction:** Air Percussion  
**Other Method Construction:**

**Pipe Information**

**Pipe ID:** 10591378  
**Casing No:** 1  
**Comment:**  
**Alt Name:**

**Construction Record - Casing**

**Casing ID:** 930074715  
**Layer:** 1  
**Material:** 1  
**Open Hole or Material:** STEEL  
**Depth From:**  
**Depth To:** 40  
**Casing Diameter:** 6  
**Casing Diameter UOM:** inch  
**Casing Depth UOM:** ft

**Construction Record - Casing**

**Casing ID:** 930074716  
**Layer:** 2  
**Material:** 4  
**Open Hole or Material:** OPEN HOLE  
**Depth From:**  
**Depth To:** 290  
**Casing Diameter:** 6  
**Casing Diameter UOM:** inch  
**Casing Depth UOM:** ft

**Results of Well Yield Testing**

**Pump Test ID:** 991520967  
**Pump Set At:**  
**Static Level:** 100.0  
**Final Level After Pumping:** 280.0  
**Recommended Pump Depth:** 280.0  
**Pumping Rate:** 4.0  
**Flowing Rate:**  
**Recommended Pump Rate:** 6.0  
**Levels UOM:** ft  
**Rate UOM:** GPM  
**Water State After Test Code:** 2  
**Water State After Test:** CLOUDY  
**Pumping Test Method:** 1  
**Pumping Duration HR:** 1  
**Pumping Duration MIN:** 0  
**Flowing:** No

**Draw Down & Recovery**

**Pump Test Detail ID:** 934907753  
**Test Type:**  
**Test Duration:** 60  
**Test Level:** 280.0  
**Test Level UOM:** ft

**Draw Down & Recovery**

**Pump Test Detail ID:** 934104296  
**Test Type:**  
**Test Duration:** 15

Test Level: 280.0  
Test Level UOM: ft

**Draw Down & Recovery**

Pump Test Detail ID: 934389513  
Test Type:  
Test Duration: 30  
Test Level: 280.0  
Test Level UOM: ft

**Draw Down & Recovery**

Pump Test Detail ID: 934650108  
Test Type:  
Test Duration: 45  
Test Level: 280.0  
Test Level UOM: ft

**Water Details**

Water ID: 933478389  
Layer: 1  
Kind Code: 1  
Kind: FRESH  
Water Found Depth: 280.0  
Water Found Depth UOM: ft

**Site:**  
lot 27 ON

**Database:**  
WWIS

Well ID: 1520769  
Construction Date:  
Primary Water Use: Commerical  
Sec. Water Use:  
Final Well Status: Water Supply  
Water Type:  
Casing Material:  
Audit No: NA  
Tag:  
Construction Method:  
Elevation (m):  
Elevation Reliability:  
Depth to Bedrock:  
Well Depth:  
Overburden/Bedrock:  
Pump Rate:  
Static Water Level:  
Flowing (Y/N):  
Flow Rate:  
Clear/Cloudy:

Data Entry Status:  
Data Src: 1  
Date Received: 9/25/1986  
Selected Flag: True  
Abandonment Rec:  
Contractor: 2351  
Form Version: 1  
Owner:  
Street Name:  
County: OTTAWA  
Municipality: CUMBERLAND TOWNSHIP  
Site Info:  
Lot: 027  
Concession:  
Concession Name:  
Easting NAD83:  
Northing NAD83:  
Zone:  
UTM Reliability:

**Bore Hole Information**

Bore Hole ID: 10042610  
DP2BR: 21.00  
Spatial Status:  
Code OB: r  
Code OB Desc: Bedrock  
Open Hole:  
Cluster Kind:  
Date Completed: 22-Aug-1986 00:00:00  
Remarks:  
Elevrc Desc:  
Location Source Date:

Elevation:  
Elevrc:  
Zone: 18  
East83:  
North83:  
Org CS:  
UTMRC: 9  
UTMRC Desc: unknown UTM  
Location Method: na

*Improvement Location Source:*  
*Improvement Location Method:*  
*Source Revision Comment:*  
*Supplier Comment:*

**Overburden and Bedrock**  
**Materials Interval**

*Formation ID:* 931045762  
*Layer:* 1  
*Color:* 6  
*General Color:* BROWN  
*Mat1:* 05  
*Most Common Material:* CLAY  
*Mat2:* 28  
*Mat2 Desc:* SAND  
*Mat3:*  
*Mat3 Desc:*  
*Formation Top Depth:* 0.0  
*Formation End Depth:* 19.0  
*Formation End Depth UOM:* ft

**Overburden and Bedrock**  
**Materials Interval**

*Formation ID:* 931045764  
*Layer:* 3  
*Color:* 3  
*General Color:* BLUE  
*Mat1:* 17  
*Most Common Material:* SHALE  
*Mat2:*  
*Mat2 Desc:*  
*Mat3:*  
*Mat3 Desc:*  
*Formation Top Depth:* 21.0  
*Formation End Depth:* 40.0  
*Formation End Depth UOM:* ft

**Overburden and Bedrock**  
**Materials Interval**

*Formation ID:* 931045763  
*Layer:* 2  
*Color:* 8  
*General Color:* BLACK  
*Mat1:* 11  
*Most Common Material:* GRAVEL  
*Mat2:*  
*Mat2 Desc:*  
*Mat3:*  
*Mat3 Desc:*  
*Formation Top Depth:* 19.0  
*Formation End Depth:* 21.0  
*Formation End Depth UOM:* ft

**Method of Construction & Well**  
**Use**

*Method Construction ID:* 961520769  
*Method Construction Code:* 1  
*Method Construction:* Cable Tool  
*Other Method Construction:*

**Pipe Information**

**Pipe ID:** 10591180  
**Casing No:** 1  
**Comment:**  
**Alt Name:**

**Construction Record - Casing**

**Casing ID:** 930074370  
**Layer:** 1  
**Material:** 1  
**Open Hole or Material:** STEEL  
**Depth From:**  
**Depth To:** 21  
**Casing Diameter:** 6  
**Casing Diameter UOM:** inch  
**Casing Depth UOM:** ft

**Results of Well Yield Testing**

**Pump Test ID:** 991520769  
**Pump Set At:**  
**Static Level:** 8.0  
**Final Level After Pumping:** 12.0  
**Recommended Pump Depth:** 20.0  
**Pumping Rate:** 40.0  
**Flowing Rate:**  
**Recommended Pump Rate:** 10.0  
**Levels UOM:** ft  
**Rate UOM:** GPM  
**Water State After Test Code:** 2  
**Water State After Test:** CLOUDY  
**Pumping Test Method:** 2  
**Pumping Duration HR:** 1  
**Pumping Duration MIN:** 25  
**Flowing:** No

**Draw Down & Recovery**

**Pump Test Detail ID:** 934104812  
**Test Type:** Draw Down  
**Test Duration:** 15  
**Test Level:** 12.0  
**Test Level UOM:** ft

**Draw Down & Recovery**

**Pump Test Detail ID:** 934649508  
**Test Type:** Draw Down  
**Test Duration:** 45  
**Test Level:** 12.0  
**Test Level UOM:** ft

**Draw Down & Recovery**

**Pump Test Detail ID:** 934387932  
**Test Type:** Draw Down  
**Test Duration:** 30  
**Test Level:** 12.0  
**Test Level UOM:** ft

**Draw Down & Recovery**

**Pump Test Detail ID:** 934906588



Test Type: Draw Down  
Test Duration: 60  
Test Level: 12.0  
Test Level UOM: ft

**Water Details**

Water ID: 933478114  
Layer: 1  
Kind Code: 1  
Kind: FRESH  
Water Found Depth: 38.0  
Water Found Depth UOM: ft

**Site:** lot 24 ON

**Database:**  
WWIS

Well ID: 1518742  
Construction Date:  
Primary Water Use: Domestic  
Sec. Water Use:  
Final Well Status: Water Supply  
Water Type:  
Casing Material:  
Audit No:  
Tag:  
Construction Method:  
Elevation (m):  
Elevation Reliability:  
Depth to Bedrock:  
Well Depth:  
Overburden/Bedrock:  
Pump Rate:  
Static Water Level:  
Flowing (Y/N):  
Flow Rate:  
Clear/Cloudy:

**Data Entry Status:**  
Data Src: 1  
Date Received: 12/13/1983  
Selected Flag: True  
Abandonment Rec:  
Contractor: 2351  
Form Version: 1  
Owner:  
Street Name:  
County: OTTAWA  
Municipality: CUMBERLAND TOWNSHIP  
Site Info:  
Lot: 024  
Concession:  
Concession Name:  
Easting NAD83:  
Northing NAD83:  
Zone:  
UTM Reliability:

**Bore Hole Information**

Bore Hole ID: 10040612  
DP2BR: 20.00  
Spatial Status:  
Code OB: r  
Code OB Desc: Bedrock  
Open Hole:  
Cluster Kind:  
Date Completed: 02-Nov-1983 00:00:00  
Remarks:  
Elevrc Desc:  
Location Source Date:  
Improvement Location Source:  
Improvement Location Method:  
Source Revision Comment:  
Supplier Comment:

Elevation:  
Elevrc: 18  
Zone:  
East83:  
North83:  
Org CS:  
UTMRC: 9  
UTMRC Desc: unknown UTM  
Location Method: na

**Overburden and Bedrock  
Materials Interval**

Formation ID: 931039409  
Layer: 1  
Color: 6  
General Color: BROWN  
Mat1: 05  
Most Common Material: CLAY  
Mat2:

**Mat2 Desc:**  
**Mat3:**  
**Mat3 Desc:**  
**Formation Top Depth:** 0.0  
**Formation End Depth:** 17.0  
**Formation End Depth UOM:** ft

**Overburden and Bedrock**  
**Materials Interval**

**Formation ID:** 931039410  
**Layer:** 2  
**Color:** 8  
**General Color:** BLACK  
**Mat1:** 11  
**Most Common Material:** GRAVEL  
**Mat2:**  
**Mat2 Desc:**  
**Mat3:**  
**Mat3 Desc:**  
**Formation Top Depth:** 17.0  
**Formation End Depth:** 20.0  
**Formation End Depth UOM:** ft

**Overburden and Bedrock**  
**Materials Interval**

**Formation ID:** 931039411  
**Layer:** 3  
**Color:** 8  
**General Color:** BLACK  
**Mat1:** 17  
**Most Common Material:** SHALE  
**Mat2:**  
**Mat2 Desc:**  
**Mat3:**  
**Mat3 Desc:**  
**Formation Top Depth:** 20.0  
**Formation End Depth:** 48.0  
**Formation End Depth UOM:** ft

**Method of Construction & Well**  
**Use**

**Method Construction ID:** 961518742  
**Method Construction Code:** 1  
**Method Construction:** Cable Tool  
**Other Method Construction:**

**Pipe Information**

**Pipe ID:** 10589182  
**Casing No:** 1  
**Comment:**  
**Alt Name:**

**Construction Record - Casing**

**Casing ID:** 930070906  
**Layer:** 1  
**Material:** 1  
**Open Hole or Material:** STEEL  
**Depth From:**  
**Depth To:** 20  
**Casing Diameter:** 6

Casing Diameter UOM: inch  
Casing Depth UOM: ft

**Results of Well Yield Testing**

Pump Test ID: 991518742  
Pump Set At:  
Static Level: 14.0  
Final Level After Pumping: 25.0  
Recommended Pump Depth:  
Pumping Rate: 45.0  
Flowing Rate:  
Recommended Pump Rate: 10.0  
Levels UOM: ft  
Rate UOM: GPM  
Water State After Test Code: 2  
Water State After Test: CLOUDY  
Pumping Test Method: 2  
Pumping Duration HR: 1  
Pumping Duration MIN: 50  
Flowing: No

**Draw Down & Recovery**

Pump Test Detail ID: 934103218  
Test Type:  
Test Duration: 15  
Test Level: 25.0  
Test Level UOM: ft

**Draw Down & Recovery**

Pump Test Detail ID: 934380476  
Test Type:  
Test Duration: 30  
Test Level: 25.0  
Test Level UOM: ft

**Draw Down & Recovery**

Pump Test Detail ID: 934650459  
Test Type:  
Test Duration: 45  
Test Level: 25.0  
Test Level UOM: ft

**Draw Down & Recovery**

Pump Test Detail ID: 934899579  
Test Type:  
Test Duration: 60  
Test Level: 25.0  
Test Level UOM: ft

**Water Details**

Water ID: 933475533  
Layer: 1  
Kind Code: 1  
Kind: FRESH  
Water Found Depth: 31.0  
Water Found Depth UOM: ft

**Site:**  
lot 27 ON

**Database:**  
WWIS

**Well ID:** 1518033  
**Construction Date:**  
**Primary Water Use:** Cooling And A/C  
**Sec. Water Use:**  
**Final Well Status:** Water Supply  
**Water Type:**  
**Casing Material:**  
**Audit No:**  
**Tag:**  
**Construction Method:**  
**Elevation (m):**  
**Elevation Reliability:**  
**Depth to Bedrock:**  
**Well Depth:**  
**Overburden/Bedrock:**  
**Pump Rate:**  
**Static Water Level:**  
**Flowing (Y/N):**  
**Flow Rate:**  
**Clear/Cloudy:**

**Data Entry Status:**  
**Data Src:** 1  
**Date Received:** 12/13/1982  
**Selected Flag:** True  
**Abandonment Rec:**  
**Contractor:** 1558  
**Form Version:** 1  
**Owner:**  
**Street Name:**  
**County:** OTTAWA  
**Municipality:** OTTAWA CITY  
**Site Info:**  
**Lot:** 027  
**Concession:**  
**Concession Name:**  
**Easting NAD83:**  
**Northing NAD83:**  
**Zone:**  
**UTM Reliability:**

**Bore Hole Information**

**Bore Hole ID:** 10039904  
**DP2BR:** 15.00  
**Spatial Status:**  
**Code OB:** r  
**Code OB Desc:** Bedrock  
**Open Hole:**  
**Cluster Kind:**  
**Date Completed:** 29-Jan-1982 00:00:00  
**Remarks:**  
**Elevrc Desc:**  
**Location Source Date:**  
**Improvement Location Source:**  
**Improvement Location Method:**  
**Source Revision Comment:**  
**Supplier Comment:**

**Elevation:**  
**Elevrc:**  
**Zone:** 18  
**East83:**  
**North83:**  
**Org CS:**  
**UTMRC:** 9  
**UTMRC Desc:** unknown UTM  
**Location Method:** na

**Overburden and Bedrock**  
**Materials Interval**

**Formation ID:** 931037131  
**Layer:** 4  
**Color:** 2  
**General Color:** GREY  
**Mat1:** 15  
**Most Common Material:** LIMESTONE  
**Mat2:**  
**Mat2 Desc:**  
**Mat3:**  
**Mat3 Desc:**  
**Formation Top Depth:** 27.0  
**Formation End Depth:** 100.0  
**Formation End Depth UOM:** ft

**Overburden and Bedrock**  
**Materials Interval**

**Formation ID:** 931037128  
**Layer:** 1  
**Color:** 6  
**General Color:** BROWN

**Mat1:** 05  
**Most Common Material:** CLAY  
**Mat2:**  
**Mat2 Desc:**  
**Mat3:**  
**Mat3 Desc:**  
**Formation Top Depth:** 0.0  
**Formation End Depth:** 10.0  
**Formation End Depth UOM:** ft

**Overburden and Bedrock**  
**Materials Interval**

**Formation ID:** 931037130  
**Layer:** 3  
**Color:** 8  
**General Color:** BLACK  
**Mat1:** 17  
**Most Common Material:** SHALE  
**Mat2:** 85  
**Mat2 Desc:** SOFT  
**Mat3:**  
**Mat3 Desc:**  
**Formation Top Depth:** 15.0  
**Formation End Depth:** 27.0  
**Formation End Depth UOM:** ft

**Overburden and Bedrock**  
**Materials Interval**

**Formation ID:** 931037129  
**Layer:** 2  
**Color:** 2  
**General Color:** GREY  
**Mat1:** 05  
**Most Common Material:** CLAY  
**Mat2:**  
**Mat2 Desc:**  
**Mat3:**  
**Mat3 Desc:**  
**Formation Top Depth:** 10.0  
**Formation End Depth:** 15.0  
**Formation End Depth UOM:** ft

**Method of Construction & Well**  
**Use**

**Method Construction ID:** 961518033  
**Method Construction Code:** 5  
**Method Construction:** Air Percussion  
**Other Method Construction:**

**Pipe Information**

**Pipe ID:** 10588474  
**Casing No:** 1  
**Comment:**  
**Alt Name:**

**Construction Record - Casing**

**Casing ID:** 930069712  
**Layer:** 1  
**Material:** 1  
**Open Hole or Material:** STEEL

**Depth From:**  
**Depth To:** 23  
**Casing Diameter:** 6  
**Casing Diameter UOM:** inch  
**Casing Depth UOM:** ft

**Construction Record - Casing**

**Casing ID:** 930069713  
**Layer:** 2  
**Material:** 4  
**Open Hole or Material:** OPEN HOLE  
**Depth From:**  
**Depth To:** 100  
**Casing Diameter:** 6  
**Casing Diameter UOM:** inch  
**Casing Depth UOM:** ft

**Results of Well Yield Testing**

**Pump Test ID:** 991518033  
**Pump Set At:**  
**Static Level:** 15.0  
**Final Level After Pumping:** 50.0  
**Recommended Pump Depth:** 60.0  
**Pumping Rate:** 10.0  
**Flowing Rate:**  
**Recommended Pump Rate:** 5.0  
**Levels UOM:** ft  
**Rate UOM:** GPM  
**Water State After Test Code:** 1  
**Water State After Test:** CLEAR  
**Pumping Test Method:** 1  
**Pumping Duration HR:** 1  
**Pumping Duration MIN:** 0  
**Flowing:** No

**Draw Down & Recovery**

**Pump Test Detail ID:** 934103360  
**Test Type:** Draw Down  
**Test Duration:** 15  
**Test Level:** 50.0  
**Test Level UOM:** ft

**Draw Down & Recovery**

**Pump Test Detail ID:** 934377689  
**Test Type:** Draw Down  
**Test Duration:** 30  
**Test Level:** 50.0  
**Test Level UOM:** ft

**Draw Down & Recovery**

**Pump Test Detail ID:** 934647523  
**Test Type:** Draw Down  
**Test Duration:** 45  
**Test Level:** 50.0  
**Test Level UOM:** ft

**Draw Down & Recovery**

**Pump Test Detail ID:** 934896797

Test Type: Draw Down  
Test Duration: 60  
Test Level: 50.0  
Test Level UOM: ft

**Water Details**

Water ID: 933474659  
Layer: 1  
Kind Code: 1  
Kind: FRESH  
Water Found Depth: 97.0  
Water Found Depth UOM: ft

**Site:** lot 28 ON

**Database:**  
WWIS

Well ID: 1528721  
Construction Date:  
Primary Water Use: Commerical  
Sec. Water Use:  
Final Well Status: Water Supply  
Water Type:  
Casing Material:  
Audit No: 139536  
Tag:  
Construction Method:  
Elevation (m):  
Elevation Reliability:  
Depth to Bedrock:  
Well Depth:  
Overburden/Bedrock:  
Pump Rate:  
Static Water Level:  
Flowing (Y/N):  
Flow Rate:  
Clear/Cloudy:

**Data Entry Status:**  
Data Src: 1  
Date Received: 9/19/1995  
Selected Flag: True  
Abandonment Rec:  
Contractor: 1517  
Form Version: 1  
Owner:  
Street Name:  
County: OTTAWA  
Municipality: CUMBERLAND TOWNSHIP  
Site Info:  
Lot: 028  
Concession:  
Concession Name:  
Easting NAD83:  
Northing NAD83:  
Zone:  
UTM Reliability:

**Bore Hole Information**

Bore Hole ID: 10050257  
DP2BR: 17.00  
Spatial Status:  
Code OB: r  
Code OB Desc: Bedrock  
Open Hole:  
Cluster Kind:  
Date Completed: 30-Jan-1995 00:00:00  
Remarks:  
Elevrc Desc:  
Location Source Date:  
Improvement Location Source:  
Improvement Location Method:  
Source Revision Comment:  
Supplier Comment:

Elevation:  
Elevrc: 18  
Zone:  
East83:  
North83:  
Org CS:  
UTMRC: 9  
UTMRC Desc: unknown UTM  
Location Method: na

**Overburden and Bedrock**  
**Materials Interval**

Formation ID: 931070582  
Layer: 1  
Color: 6  
General Color: BROWN  
Mat1: 05  
Most Common Material: CLAY  
Mat2: 81

**Mat2 Desc:** SANDY  
**Mat3:**  
**Mat3 Desc:**  
**Formation Top Depth:** 0.0  
**Formation End Depth:** 4.0  
**Formation End Depth UOM:** ft

**Overburden and Bedrock**  
**Materials Interval**

**Formation ID:** 931070585  
**Layer:** 4  
**Color:** 2  
**General Color:** GREY  
**Mat1:** 15  
**Most Common Material:** LIMESTONE  
**Mat2:** 26  
**Mat2 Desc:** ROCK  
**Mat3:**  
**Mat3 Desc:**  
**Formation Top Depth:** 20.0  
**Formation End Depth:** 61.0  
**Formation End Depth UOM:** ft

**Overburden and Bedrock**  
**Materials Interval**

**Formation ID:** 931070584  
**Layer:** 3  
**Color:** 2  
**General Color:** GREY  
**Mat1:** 17  
**Most Common Material:** SHALE  
**Mat2:** 26  
**Mat2 Desc:** ROCK  
**Mat3:**  
**Mat3 Desc:**  
**Formation Top Depth:** 17.0  
**Formation End Depth:** 20.0  
**Formation End Depth UOM:** ft

**Overburden and Bedrock**  
**Materials Interval**

**Formation ID:** 931070583  
**Layer:** 2  
**Color:** 2  
**General Color:** GREY  
**Mat1:** 05  
**Most Common Material:** CLAY  
**Mat2:** 14  
**Mat2 Desc:** HARDPAN  
**Mat3:** 12  
**Mat3 Desc:** STONES  
**Formation Top Depth:** 4.0  
**Formation End Depth:** 17.0  
**Formation End Depth UOM:** ft

**Annular Space/Abandonment**  
**Sealing Record**

**Plug ID:** 933113662  
**Layer:** 1  
**Plug From:** 0  
**Plug To:** 22



**Plug Depth UOM:** ft

**Method of Construction & Well Use**

**Method Construction ID:** 961528721  
**Method Construction Code:** 1  
**Method Construction:** Cable Tool  
**Other Method Construction:**

**Pipe Information**

**Pipe ID:** 10598827  
**Casing No:** 1  
**Comment:**  
**Alt Name:**

**Construction Record - Casing**

**Casing ID:** 930087834  
**Layer:** 1  
**Material:** 1  
**Open Hole or Material:** STEEL  
**Depth From:**  
**Depth To:** 22  
**Casing Diameter:** 6  
**Casing Diameter UOM:** inch  
**Casing Depth UOM:** ft

**Results of Well Yield Testing**

**Pump Test ID:** 991528721  
**Pump Set At:**  
**Static Level:** 6.0  
**Final Level After Pumping:** 15.0  
**Recommended Pump Depth:** 40.0  
**Pumping Rate:** 30.0  
**Flowing Rate:**  
**Recommended Pump Rate:** 20.0  
**Levels UOM:** ft  
**Rate UOM:** GPM  
**Water State After Test Code:** 2  
**Water State After Test:** CLOUDY  
**Pumping Test Method:** 2  
**Pumping Duration HR:** 1  
**Pumping Duration MIN:** 0  
**Flowing:** No

**Draw Down & Recovery**

**Pump Test Detail ID:** 934649359  
**Test Type:** Draw Down  
**Test Duration:** 45  
**Test Level:** 15.0  
**Test Level UOM:** ft

**Draw Down & Recovery**

**Pump Test Detail ID:** 934388842  
**Test Type:** Draw Down  
**Test Duration:** 30  
**Test Level:** 15.0  
**Test Level UOM:** ft

Draw Down & Recovery

Pump Test Detail ID: 934906541  
Test Type: Draw Down  
Test Duration: 60  
Test Level: 15.0  
Test Level UOM: ft

Draw Down & Recovery

Pump Test Detail ID: 934105216  
Test Type: Draw Down  
Test Duration: 15  
Test Level: 15.0  
Test Level UOM: ft

Water Details

Water ID: 933488537  
Layer: 1  
Kind Code: 1  
Kind: FRESH  
Water Found Depth: 40.0  
Water Found Depth UOM: ft

Site: lot 24 ON

Database:  
WWIS

Well ID: 1528513  
Construction Date:  
Primary Water Use: Domestic  
Sec. Water Use:  
Final Well Status: Water Supply  
Water Type:  
Casing Material:  
Audit No: 152113  
Tag:  
Construction Method:  
Elevation (m):  
Elevation Reliability:  
Depth to Bedrock:  
Well Depth:  
Overburden/Bedrock:  
Pump Rate:  
Static Water Level:  
Flowing (Y/N):  
Flow Rate:  
Clear/Cloudy:

Data Entry Status:  
Data Src: 1  
Date Received: 6/16/1995  
Selected Flag: True  
Abandonment Rec:  
Contractor: 1414  
Form Version: 1  
Owner:  
Street Name:  
County: OTTAWA  
Municipality: CUMBERLAND TOWNSHIP  
Site Info:  
Lot: 024  
Concession:  
Concession Name:  
Easting NAD83:  
Northing NAD83:  
Zone:  
UTM Reliability:

Bore Hole Information

Bore Hole ID: 10050049  
DP2BR: 56.00  
Spatial Status:  
Code OB: r  
Code OB Desc: Bedrock  
Open Hole:  
Cluster Kind:  
Date Completed: 01-Jun-1995 00:00:00  
Remarks:  
Elevrc Desc:  
Location Source Date:  
Improvement Location Source:  
Improvement Location Method:  
Source Revision Comment:

Elevation:  
Elevrc: 18  
Zone:  
East83:  
North83:  
Org CS:  
UTMRC: 9  
UTMRC Desc: unknown UTM  
Location Method: na

**Supplier Comment:**

**Overburden and Bedrock**  
**Materials Interval**

**Formation ID:** 931069890  
**Layer:** 5  
**Color:** 8  
**General Color:** BLACK  
**Mat1:** 17  
**Most Common Material:** SHALE  
**Mat2:** 85  
**Mat2 Desc:** SOFT  
**Mat3:**  
**Mat3 Desc:**  
**Formation Top Depth:** 56.0  
**Formation End Depth:** 60.0  
**Formation End Depth UOM:** ft

**Overburden and Bedrock**  
**Materials Interval**

**Formation ID:** 931069887  
**Layer:** 2  
**Color:** 6  
**General Color:** BROWN  
**Mat1:** 14  
**Most Common Material:** HARDPAN  
**Mat2:** 13  
**Mat2 Desc:** BOULDERS  
**Mat3:** 79  
**Mat3 Desc:** PACKED  
**Formation Top Depth:** 2.0  
**Formation End Depth:** 8.0  
**Formation End Depth UOM:** ft

**Overburden and Bedrock**  
**Materials Interval**

**Formation ID:** 931069886  
**Layer:** 1  
**Color:** 8  
**General Color:** BLACK  
**Mat1:** 02  
**Most Common Material:** TOPSOIL  
**Mat2:** 85  
**Mat2 Desc:** SOFT  
**Mat3:**  
**Mat3 Desc:**  
**Formation Top Depth:** 0.0  
**Formation End Depth:** 2.0  
**Formation End Depth UOM:** ft

**Overburden and Bedrock**  
**Materials Interval**

**Formation ID:** 931069889  
**Layer:** 4  
**Color:** 2  
**General Color:** GREY  
**Mat1:** 11  
**Most Common Material:** GRAVEL  
**Mat2:** 77  
**Mat2 Desc:** LOOSE  
**Mat3:**

**Mat3 Desc:**  
**Formation Top Depth:** 35.0  
**Formation End Depth:** 56.0  
**Formation End Depth UOM:** ft

**Overburden and Bedrock  
Materials Interval**

**Formation ID:** 931069888  
**Layer:** 3  
**Color:** 2  
**General Color:** GREY  
**Mat1:** 05  
**Most Common Material:** CLAY  
**Mat2:** 79  
**Mat2 Desc:** PACKED  
**Mat3:**  
**Mat3 Desc:**  
**Formation Top Depth:** 8.0  
**Formation End Depth:** 35.0  
**Formation End Depth UOM:** ft

**Annular Space/Abandonment  
Sealing Record**

**Plug ID:** 933113424  
**Layer:** 1  
**Plug From:** 0  
**Plug To:** 30  
**Plug Depth UOM:** ft

**Method of Construction & Well  
Use**

**Method Construction ID:** 961528513  
**Method Construction Code:** 1  
**Method Construction:** Cable Tool  
**Other Method Construction:**

**Pipe Information**

**Pipe ID:** 10598619  
**Casing No:** 1  
**Comment:**  
**Alt Name:**

**Construction Record - Casing**

**Casing ID:** 930087466  
**Layer:** 1  
**Material:** 1  
**Open Hole or Material:** STEEL  
**Depth From:**  
**Depth To:** 56  
**Casing Diameter:** 6  
**Casing Diameter UOM:** inch  
**Casing Depth UOM:** ft

**Construction Record - Casing**

**Casing ID:** 930087467  
**Layer:** 2  
**Material:** 4  
**Open Hole or Material:** OPEN HOLE

**Depth From:**  
**Depth To:** 60  
**Casing Diameter:** 6  
**Casing Diameter UOM:** inch  
**Casing Depth UOM:** ft

**Results of Well Yield Testing**

**Pump Test ID:** 991528513  
**Pump Set At:**  
**Static Level:** 27.0  
**Final Level After Pumping:** 50.0  
**Recommended Pump Depth:** 55.0  
**Pumping Rate:** 6.0  
**Flowing Rate:**  
**Recommended Pump Rate:** 4.0  
**Levels UOM:** ft  
**Rate UOM:** GPM  
**Water State After Test Code:** 2  
**Water State After Test:** CLOUDY  
**Pumping Test Method:** 2  
**Pumping Duration HR:** 1  
**Pumping Duration MIN:** 0  
**Flowing:** No

**Draw Down & Recovery**

**Pump Test Detail ID:** 934906007  
**Test Type:** Draw Down  
**Test Duration:** 60  
**Test Level:** 50.0  
**Test Level UOM:** ft

**Draw Down & Recovery**

**Pump Test Detail ID:** 934388308  
**Test Type:** Draw Down  
**Test Duration:** 30  
**Test Level:** 50.0  
**Test Level UOM:** ft

**Draw Down & Recovery**

**Pump Test Detail ID:** 934648824  
**Test Type:** Draw Down  
**Test Duration:** 45  
**Test Level:** 50.0  
**Test Level UOM:** ft

**Draw Down & Recovery**

**Pump Test Detail ID:** 934104683  
**Test Type:** Draw Down  
**Test Duration:** 15  
**Test Level:** 50.0  
**Test Level UOM:** ft

**Water Details**

**Water ID:** 933488219  
**Layer:** 1  
**Kind Code:** 1  
**Kind:** FRESH  
**Water Found Depth:** 58.0

Water Found Depth UOM: ft

**Site:**  
lot 23 ON

**Database:**  
WWIS

**Well ID:** 1528466  
**Construction Date:**  
**Primary Water Use:** Domestic  
**Sec. Water Use:** Cooling And A/C  
**Final Well Status:** Water Supply  
**Water Type:**  
**Casing Material:**  
**Audit No:** 137710  
**Tag:**  
**Construction Method:**  
**Elevation (m):**  
**Elevation Reliability:**  
**Depth to Bedrock:**  
**Well Depth:**  
**Overburden/Bedrock:**  
**Pump Rate:**  
**Static Water Level:**  
**Flowing (Y/N):**  
**Flow Rate:**  
**Clear/Cloudy:**

**Data Entry Status:**  
**Data Src:** 1  
**Date Received:** 4/20/1995  
**Selected Flag:** True  
**Abandonment Rec:**  
**Contractor:** 3749  
**Form Version:** 1  
**Owner:**  
**Street Name:**  
**County:** OTTAWA  
**Municipality:** CUMBERLAND TOWNSHIP  
**Site Info:**  
**Lot:** 023  
**Concession:**  
**Concession Name:**  
**Easting NAD83:**  
**Northing NAD83:**  
**Zone:**  
**UTM Reliability:**

**Bore Hole Information**

**Bore Hole ID:** 10050002  
**DP2BR:** 125.00  
**Spatial Status:**  
**Code OB:** r  
**Code OB Desc:** Bedrock  
**Open Hole:**  
**Cluster Kind:**  
**Date Completed:** 24-Jul-1994 00:00:00  
**Remarks:**  
**Elevrc Desc:**  
**Location Source Date:**  
**Improvement Location Source:**  
**Improvement Location Method:**  
**Source Revision Comment:**  
**Supplier Comment:**

**Elevation:**  
**Elevrc:**  
**Zone:** 18  
**East83:**  
**North83:**  
**Org CS:**  
**UTMRC:** 9  
**UTMRC Desc:** unknown UTM  
**Location Method:** na

**Overburden and Bedrock**

**Materials Interval**

**Formation ID:** 931069732  
**Layer:** 2  
**Color:** 2  
**General Color:** GREY  
**Mat1:** 05  
**Most Common Material:** CLAY  
**Mat2:**  
**Mat2 Desc:**  
**Mat3:**  
**Mat3 Desc:**  
**Formation Top Depth:** 42.0  
**Formation End Depth:** 110.0  
**Formation End Depth UOM:** ft

**Overburden and Bedrock**

**Materials Interval**

**Formation ID:** 931069734  
**Layer:** 4

**Color:** 2  
**General Color:** GREY  
**Mat1:** 15  
**Most Common Material:** LIMESTONE  
**Mat2:** 78  
**Mat2 Desc:** MEDIUM-GRAINED  
**Mat3:**  
**Mat3 Desc:**  
**Formation Top Depth:** 125.0  
**Formation End Depth:** 185.0  
**Formation End Depth UOM:** ft

**Overburden and Bedrock**  
**Materials Interval**

**Formation ID:** 931069731  
**Layer:** 1  
**Color:** 6  
**General Color:** BROWN  
**Mat1:** 28  
**Most Common Material:** SAND  
**Mat2:** 06  
**Mat2 Desc:** SILT  
**Mat3:** 85  
**Mat3 Desc:** SOFT  
**Formation Top Depth:** 0.0  
**Formation End Depth:** 42.0  
**Formation End Depth UOM:** ft

**Overburden and Bedrock**  
**Materials Interval**

**Formation ID:** 931069733  
**Layer:** 3  
**Color:** 2  
**General Color:** GREY  
**Mat1:** 28  
**Most Common Material:** SAND  
**Mat2:** 11  
**Mat2 Desc:** GRAVEL  
**Mat3:**  
**Mat3 Desc:**  
**Formation Top Depth:** 110.0  
**Formation End Depth:** 125.0  
**Formation End Depth UOM:** ft

**Annular Space/Abandonment**  
**Sealing Record**

**Plug ID:** 933113381  
**Layer:** 1  
**Plug From:** 6  
**Plug To:** 40  
**Plug Depth UOM:** ft

**Method of Construction & Well**  
**Use**

**Method Construction ID:** 961528466  
**Method Construction Code:** 1  
**Method Construction:** Cable Tool  
**Other Method Construction:**

**Pipe Information**

Pipe ID: 10598572  
Casing No: 1  
Comment:  
Alt Name:

**Construction Record - Casing**

Casing ID: 930087369  
Layer: 1  
Material: 1  
Open Hole or Material: STEEL  
Depth From:  
Depth To: 127  
Casing Diameter: 6  
Casing Diameter UOM: inch  
Casing Depth UOM: ft

**Results of Well Yield Testing**

Pump Test ID: 991528466  
Pump Set At:  
Static Level: 41.0  
Final Level After Pumping: 68.0  
Recommended Pump Depth:  
Pumping Rate: 25.0  
Flowing Rate:  
Recommended Pump Rate:  
Levels UOM: ft  
Rate UOM: GPM  
Water State After Test Code: 1  
Water State After Test: CLEAR  
Pumping Test Method: 2  
Pumping Duration HR: 1  
Pumping Duration MIN: 0  
Flowing: No

**Draw Down & Recovery**

Pump Test Detail ID: 934648789  
Test Type: Draw Down  
Test Duration: 45  
Test Level: 62.0  
Test Level UOM: ft

**Draw Down & Recovery**

Pump Test Detail ID: 934104647  
Test Type: Draw Down  
Test Duration: 15  
Test Level: 43.0  
Test Level UOM: ft

**Draw Down & Recovery**

Pump Test Detail ID: 934905972  
Test Type: Draw Down  
Test Duration: 60  
Test Level: 63.0  
Test Level UOM: ft

**Draw Down & Recovery**

Pump Test Detail ID: 934388272  
Test Type: Draw Down



Test Duration: 30  
Test Level: 58.0  
Test Level UOM: ft

**Water Details**

Water ID: 933488133  
Layer: 1  
Kind Code: 1  
Kind: FRESH  
Water Found Depth: 138.0  
Water Found Depth UOM: ft

**Water Details**

Water ID: 933488134  
Layer: 2  
Kind Code: 1  
Kind: FRESH  
Water Found Depth: 181.0  
Water Found Depth UOM: ft

**Site:**  
lot 23 ON

**Database:**  
WWIS

Well ID:	1526246	Data Entry Status:	
Construction Date:		Data Src:	1
Primary Water Use:	Domestic	Date Received:	6/18/1992
Sec. Water Use:		Selected Flag:	True
Final Well Status:	Water Supply	Abandonment Rec:	
Water Type:		Contractor:	2351
Casing Material:		Form Version:	1
Audit No:	116362	Owner:	
Tag:		Street Name:	
Construction Method:		County:	OTTAWA
Elevation (m):		Municipality:	CUMBERLAND TOWNSHIP
Elevation Reliability:		Site Info:	
Depth to Bedrock:		Lot:	023
Well Depth:		Concession:	
Overburden/Bedrock:		Concession Name:	
Pump Rate:		Easting NAD83:	
Static Water Level:		Northing NAD83:	
Flowing (Y/N):		Zone:	
Flow Rate:		UTM Reliability:	
Clear/Cloudy:			

**Bore Hole Information**

Bore Hole ID:	10047964	Elevation:	
DP2BR:		Elevrc:	
Spatial Status:		Zone:	18
Code OB:	o	East83:	
Code OB Desc:	Overburden	North83:	
Open Hole:		Org CS:	
Cluster Kind:		UTMRC:	9
Date Completed:	27-May-1992 00:00:00	UTMRC Desc:	unknown UTM
Remarks:		Location Method:	na
Elevrc Desc:			
Location Source Date:			
Improvement Location Source:			
Improvement Location Method:			
Source Revision Comment:			
Supplier Comment:			

**Overburden and Bedrock**

**Materials Interval**

**Formation ID:** 931063621  
**Layer:** 3  
**Color:** 2  
**General Color:** GREY  
**Mat1:** 11  
**Most Common Material:** GRAVEL  
**Mat2:**  
**Mat2 Desc:**  
**Mat3:**  
**Mat3 Desc:**  
**Formation Top Depth:** 61.0  
**Formation End Depth:** 64.0  
**Formation End Depth UOM:** ft

**Overburden and Bedrock**

**Materials Interval**

**Formation ID:** 931063619  
**Layer:** 1  
**Color:** 6  
**General Color:** BROWN  
**Mat1:** 28  
**Most Common Material:** SAND  
**Mat2:**  
**Mat2 Desc:**  
**Mat3:**  
**Mat3 Desc:**  
**Formation Top Depth:** 0.0  
**Formation End Depth:** 6.0  
**Formation End Depth UOM:** ft

**Overburden and Bedrock**

**Materials Interval**

**Formation ID:** 931063620  
**Layer:** 2  
**Color:** 3  
**General Color:** BLUE  
**Mat1:** 05  
**Most Common Material:** CLAY  
**Mat2:**  
**Mat2 Desc:**  
**Mat3:**  
**Mat3 Desc:**  
**Formation Top Depth:** 6.0  
**Formation End Depth:** 61.0  
**Formation End Depth UOM:** ft

**Annular Space/Abandonment**

**Sealing Record**

**Plug ID:** 933111586  
**Layer:** 1  
**Plug From:** 4  
**Plug To:** 20  
**Plug Depth UOM:** ft

**Method of Construction & Well**

**Use**

**Method Construction ID:** 961526246  
**Method Construction Code:** 1  
**Method Construction:** Cable Tool

**Other Method Construction:**

**Pipe Information**

**Pipe ID:** 10596534  
**Casing No:** 1  
**Comment:**  
**Alt Name:**

**Construction Record - Casing**

**Casing ID:** 930083959  
**Layer:** 1  
**Material:** 1  
**Open Hole or Material:** STEEL  
**Depth From:**  
**Depth To:** 64  
**Casing Diameter:** 6  
**Casing Diameter UOM:** inch  
**Casing Depth UOM:** ft

**Results of Well Yield Testing**

**Pump Test ID:** 991526246  
**Pump Set At:**  
**Static Level:** 27.0  
**Final Level After Pumping:** 49.0  
**Recommended Pump Depth:** 58.0  
**Pumping Rate:** 45.0  
**Flowing Rate:**  
**Recommended Pump Rate:** 8.0  
**Levels UOM:** ft  
**Rate UOM:** GPM  
**Water State After Test Code:** 2  
**Water State After Test:** CLOUDY  
**Pumping Test Method:** 2  
**Pumping Duration HR:** 1  
**Pumping Duration MIN:** 10  
**Flowing:** No

**Draw Down & Recovery**

**Pump Test Detail ID:** 934106815  
**Test Type:** Draw Down  
**Test Duration:** 15  
**Test Level:** 37.0  
**Test Level UOM:** ft

**Draw Down & Recovery**

**Pump Test Detail ID:** 934390449  
**Test Type:** Draw Down  
**Test Duration:** 30  
**Test Level:** 48.0  
**Test Level UOM:** ft

**Draw Down & Recovery**

**Pump Test Detail ID:** 934651390  
**Test Type:** Draw Down  
**Test Duration:** 45  
**Test Level:** 49.0  
**Test Level UOM:** ft

Draw Down & Recovery

**Pump Test Detail ID:** 934908588  
**Test Type:** Draw Down  
**Test Duration:** 60  
**Test Level:** 49.0  
**Test Level UOM:** ft

Water Details

**Water ID:** 933485482  
**Layer:** 1  
**Kind Code:** 1  
**Kind:** FRESH  
**Water Found Depth:** 64.0  
**Water Found Depth UOM:** ft

Site: lot 28 ON

**Database:**  
**WWIS**

<b>Well ID:</b>	1526147	<b>Data Entry Status:</b>	
<b>Construction Date:</b>		<b>Data Src:</b>	1
<b>Primary Water Use:</b>	Domestic	<b>Date Received:</b>	5/28/1992
<b>Sec. Water Use:</b>		<b>Selected Flag:</b>	True
<b>Final Well Status:</b>	Water Supply	<b>Abandonment Rec:</b>	
<b>Water Type:</b>		<b>Contractor:</b>	2351
<b>Casing Material:</b>		<b>Form Version:</b>	1
<b>Audit No:</b>	095195	<b>Owner:</b>	
<b>Tag:</b>		<b>Street Name:</b>	
<b>Construction Method:</b>		<b>County:</b>	OTTAWA
<b>Elevation (m):</b>		<b>Municipality:</b>	CUMBERLAND TOWNSHIP
<b>Elevation Reliability:</b>		<b>Site Info:</b>	
<b>Depth to Bedrock:</b>		<b>Lot:</b>	028
<b>Well Depth:</b>		<b>Concession:</b>	
<b>Overburden/Bedrock:</b>		<b>Concession Name:</b>	
<b>Pump Rate:</b>		<b>Easting NAD83:</b>	
<b>Static Water Level:</b>		<b>Northing NAD83:</b>	
<b>Flowing (Y/N):</b>		<b>Zone:</b>	
<b>Flow Rate:</b>		<b>UTM Reliability:</b>	
<b>Clear/Cloudy:</b>			

Bore Hole Information

<b>Bore Hole ID:</b>	10047880	<b>Elevation:</b>	
<b>DP2BR:</b>		<b>Elevrc:</b>	
<b>Spatial Status:</b>		<b>Zone:</b>	18
<b>Code OB:</b>	o	<b>East83:</b>	
<b>Code OB Desc:</b>	Overburden	<b>North83:</b>	
<b>Open Hole:</b>		<b>Org CS:</b>	
<b>Cluster Kind:</b>		<b>UTMRC:</b>	9
<b>Date Completed:</b>	31-Mar-1992 00:00:00	<b>UTMRC Desc:</b>	unknown UTM
<b>Remarks:</b>		<b>Location Method:</b>	na
<b>Elevrc Desc:</b>			
<b>Location Source Date:</b>			
<b>Improvement Location Source:</b>			
<b>Improvement Location Method:</b>			
<b>Source Revision Comment:</b>			
<b>Supplier Comment:</b>			

Overburden and Bedrock

Materials Interval

**Formation ID:** 931063365  
**Layer:** 1  
**Color:** 6

**General Color:** BROWN  
**Mat1:** 28  
**Most Common Material:** SAND  
**Mat2:**  
**Mat2 Desc:**  
**Mat3:**  
**Mat3 Desc:**  
**Formation Top Depth:** 0.0  
**Formation End Depth:** 6.0  
**Formation End Depth UOM:** ft

**Overburden and Bedrock**  
**Materials Interval**

**Formation ID:** 931063366  
**Layer:** 2  
**Color:** 3  
**General Color:** BLUE  
**Mat1:** 05  
**Most Common Material:** CLAY  
**Mat2:**  
**Mat2 Desc:**  
**Mat3:**  
**Mat3 Desc:**  
**Formation Top Depth:** 6.0  
**Formation End Depth:** 61.0  
**Formation End Depth UOM:** ft

**Overburden and Bedrock**  
**Materials Interval**

**Formation ID:** 931063367  
**Layer:** 3  
**Color:** 8  
**General Color:** BLACK  
**Mat1:** 11  
**Most Common Material:** GRAVEL  
**Mat2:**  
**Mat2 Desc:**  
**Mat3:**  
**Mat3 Desc:**  
**Formation Top Depth:** 61.0  
**Formation End Depth:** 68.0  
**Formation End Depth UOM:** ft

**Annular Space/Abandonment**  
**Sealing Record**

**Plug ID:** 933111547  
**Layer:** 1  
**Plug From:** 4  
**Plug To:** 25  
**Plug Depth UOM:** ft

**Method of Construction & Well**  
**Use**

**Method Construction ID:** 961526147  
**Method Construction Code:** 1  
**Method Construction:** Cable Tool  
**Other Method Construction:**

**Pipe Information**

**Pipe ID:** 10596450

Casing No: 1  
Comment:  
Alt Name:

**Construction Record - Casing**

Casing ID: 930083817  
Layer: 1  
Material: 1  
Open Hole or Material: STEEL  
Depth From:  
Depth To: 68  
Casing Diameter: 6  
Casing Diameter UOM: inch  
Casing Depth UOM: ft

**Results of Well Yield Testing**

Pump Test ID: 991526147  
Pump Set At:  
Static Level: 24.0  
Final Level After Pumping: 56.0  
Recommended Pump Depth: 63.0  
Pumping Rate: 11.0  
Flowing Rate:  
Recommended Pump Rate: 6.0  
Levels UOM: ft  
Rate UOM: GPM  
Water State After Test Code: 2  
Water State After Test: CLOUDY  
Pumping Test Method: 2  
Pumping Duration HR: 1  
Pumping Duration MIN: 20  
Flowing: No

**Draw Down & Recovery**

Pump Test Detail ID: 934908093  
Test Type:  
Test Duration: 60  
Test Level: 56.0  
Test Level UOM: ft

**Draw Down & Recovery**

Pump Test Detail ID: 934106739  
Test Type:  
Test Duration: 15  
Test Level: 43.0  
Test Level UOM: ft

**Draw Down & Recovery**

Pump Test Detail ID: 934390373  
Test Type:  
Test Duration: 30  
Test Level: 52.0  
Test Level UOM: ft

**Draw Down & Recovery**

Pump Test Detail ID: 934650895  
Test Type:  
Test Duration: 45

Test Level: 56.0  
Test Level UOM: ft

**Water Details**

Water ID: 933485366  
Layer: 1  
Kind Code: 1  
Kind: FRESH  
Water Found Depth: 68.0  
Water Found Depth UOM: ft

**Site:**  
lot 24 ON

**Database:**  
WWIS

Well ID: 1526143  
Construction Date:  
Primary Water Use: Domestic  
Sec. Water Use:  
Final Well Status: Water Supply  
Water Type:  
Casing Material:  
Audit No: 095189  
Tag:  
Construction Method:  
Elevation (m):  
Elevation Reliability:  
Depth to Bedrock:  
Well Depth:  
Overburden/Bedrock:  
Pump Rate:  
Static Water Level:  
Flowing (Y/N):  
Flow Rate:  
Clear/Cloudy:

Data Entry Status:  
Data Src: 1  
Date Received: 4/23/1992  
Selected Flag: True  
Abandonment Rec:  
Contractor: 2351  
Form Version: 1  
Owner:  
Street Name:  
County: OTTAWA  
Municipality: CUMBERLAND TOWNSHIP  
Site Info:  
Lot: 024  
Concession:  
Concession Name:  
Easting NAD83:  
Northing NAD83:  
Zone:  
UTM Reliability:

**Bore Hole Information**

Bore Hole ID: 10047876  
DP2BR:  
Spatial Status:  
Code OB: o  
Code OB Desc: Overburden  
Open Hole:  
Cluster Kind:  
Date Completed: 25-Mar-1992 00:00:00  
Remarks:  
Elevrc Desc:  
Location Source Date:  
Improvement Location Source:  
Improvement Location Method:  
Source Revision Comment:  
Supplier Comment:

Elevation:  
Elevrc:  
Zone: 18  
East83:  
North83:  
Org CS:  
UTMRC: 9  
UTMRC Desc: unknown UTM  
Location Method: na

**Overburden and Bedrock**  
**Materials Interval**

Formation ID: 931063352  
Layer: 3  
Color: 2  
General Color: GREY  
Mat1: 28  
Most Common Material: SAND  
Mat2: 08  
Mat2 Desc: FINE SAND  
Mat3:

**Mat3 Desc:**  
**Formation Top Depth:** 37.0  
**Formation End Depth:** 78.0  
**Formation End Depth UOM:** ft

**Overburden and Bedrock**  
**Materials Interval**

**Formation ID:** 931063351  
**Layer:** 2  
**Color:** 3  
**General Color:** BLUE  
**Mat1:** 05  
**Most Common Material:** CLAY  
**Mat2:**  
**Mat2 Desc:**  
**Mat3:**  
**Mat3 Desc:**  
**Formation Top Depth:** 26.0  
**Formation End Depth:** 37.0  
**Formation End Depth UOM:** ft

**Overburden and Bedrock**  
**Materials Interval**

**Formation ID:** 931063353  
**Layer:** 4  
**Color:** 2  
**General Color:** GREY  
**Mat1:** 11  
**Most Common Material:** GRAVEL  
**Mat2:**  
**Mat2 Desc:**  
**Mat3:**  
**Mat3 Desc:**  
**Formation Top Depth:** 78.0  
**Formation End Depth:** 80.0  
**Formation End Depth UOM:** ft

**Overburden and Bedrock**  
**Materials Interval**

**Formation ID:** 931063350  
**Layer:** 1  
**Color:** 6  
**General Color:** BROWN  
**Mat1:** 05  
**Most Common Material:** CLAY  
**Mat2:**  
**Mat2 Desc:**  
**Mat3:**  
**Mat3 Desc:**  
**Formation Top Depth:** 0.0  
**Formation End Depth:** 26.0  
**Formation End Depth UOM:** ft

**Annular Space/Abandonment**  
**Sealing Record**

**Plug ID:** 933111543  
**Layer:** 1  
**Plug From:** 4  
**Plug To:** 20  
**Plug Depth UOM:** ft



**Method of Construction & Well Use**

**Method Construction ID:** 961526143  
**Method Construction Code:** 1  
**Method Construction:** Cable Tool  
**Other Method Construction:**

**Pipe Information**

**Pipe ID:** 10596446  
**Casing No:** 1  
**Comment:**  
**Alt Name:**

**Construction Record - Casing**

**Casing ID:** 930083813  
**Layer:** 1  
**Material:** 1  
**Open Hole or Material:** STEEL  
**Depth From:**  
**Depth To:** 80  
**Casing Diameter:** 6  
**Casing Diameter UOM:** inch  
**Casing Depth UOM:** ft

**Results of Well Yield Testing**

**Pump Test ID:** 991526143  
**Pump Set At:**  
**Static Level:** 16.0  
**Final Level After Pumping:** 36.0  
**Recommended Pump Depth:** 65.0  
**Pumping Rate:** 45.0  
**Flowing Rate:**  
**Recommended Pump Rate:** 8.0  
**Levels UOM:** ft  
**Rate UOM:** GPM  
**Water State After Test Code:** 2  
**Water State After Test:** CLOUDY  
**Pumping Test Method:** 2  
**Pumping Duration HR:** 1  
**Pumping Duration MIN:** 10  
**Flowing:** No

**Draw Down & Recovery**

**Pump Test Detail ID:** 934390369  
**Test Type:**  
**Test Duration:** 30  
**Test Level:** 36.0  
**Test Level UOM:** ft

**Draw Down & Recovery**

**Pump Test Detail ID:** 934650891  
**Test Type:**  
**Test Duration:** 45  
**Test Level:** 36.0  
**Test Level UOM:** ft

**Draw Down & Recovery**

**Pump Test Detail ID:** 934106735  
**Test Type:**  
**Test Duration:** 15  
**Test Level:** 25.0  
**Test Level UOM:** ft

**Draw Down & Recovery**

**Pump Test Detail ID:** 934908089  
**Test Type:**  
**Test Duration:** 60  
**Test Level:** 36.0  
**Test Level UOM:** ft

**Water Details**

**Water ID:** 933485362  
**Layer:** 1  
**Kind Code:** 1  
**Kind:** FRESH  
**Water Found Depth:** 80.0  
**Water Found Depth UOM:** ft

**Site:** lot 24 ON

**Database:**  
**WWIS**

**Well ID:** 1525664  
**Construction Date:**  
**Primary Water Use:** Domestic  
**Sec. Water Use:**  
**Final Well Status:** Water Supply  
**Water Type:**  
**Casing Material:**  
**Audit No:** 095172  
**Tag:**  
**Construction Method:**  
**Elevation (m):**  
**Elevation Reliability:**  
**Depth to Bedrock:**  
**Well Depth:**  
**Overburden/Bedrock:**  
**Pump Rate:**  
**Static Water Level:**  
**Flowing (Y/N):**  
**Flow Rate:**  
**Clear/Cloudy:**

**Data Entry Status:**  
**Data Src:** 1  
**Date Received:** 10/21/1991  
**Selected Flag:** True  
**Abandonment Rec:**  
**Contractor:** 2351  
**Form Version:** 1  
**Owner:**  
**Street Name:**  
**County:** OTTAWA  
**Municipality:** CUMBERLAND TOWNSHIP  
**Site Info:**  
**Lot:** 024  
**Concession:**  
**Concession Name:**  
**Easting NAD83:**  
**Northing NAD83:**  
**Zone:**  
**UTM Reliability:**

**Bore Hole Information**

**Bore Hole ID:** 10047399  
**DP2BR:** 20.00  
**Spatial Status:**  
**Code OB:** r  
**Code OB Desc:** Bedrock  
**Open Hole:**  
**Cluster Kind:**  
**Date Completed:** 02-Oct-1991 00:00:00  
**Remarks:**  
**Elevrc Desc:**  
**Location Source Date:**  
**Improvement Location Source:**  
**Improvement Location Method:**  
**Source Revision Comment:**  
**Supplier Comment:**

**Elevation:**  
**Elevrc:**  
**Zone:** 18  
**East83:**  
**North83:**  
**Org CS:**  
**UTMRC:** 9  
**UTMRC Desc:** unknown UTM  
**Location Method:** na

**Overburden and Bedrock  
Materials Interval**

**Formation ID:** 931061961  
**Layer:** 2  
**Color:** 8  
**General Color:** BLACK  
**Mat1:** 17  
**Most Common Material:** SHALE  
**Mat2:**  
**Mat2 Desc:**  
**Mat3:**  
**Mat3 Desc:**  
**Formation Top Depth:** 20.0  
**Formation End Depth:** 37.0  
**Formation End Depth UOM:** ft

**Overburden and Bedrock  
Materials Interval**

**Formation ID:** 931061960  
**Layer:** 1  
**Color:** 6  
**General Color:** BROWN  
**Mat1:** 14  
**Most Common Material:** HARDPAN  
**Mat2:**  
**Mat2 Desc:**  
**Mat3:**  
**Mat3 Desc:**  
**Formation Top Depth:** 0.0  
**Formation End Depth:** 20.0  
**Formation End Depth UOM:** ft

**Method of Construction & Well  
Use**

**Method Construction ID:** 961525664  
**Method Construction Code:** 1  
**Method Construction:** Cable Tool  
**Other Method Construction:**

**Pipe Information**

**Pipe ID:** 10595969  
**Casing No:** 1  
**Comment:**  
**Alt Name:**

**Construction Record - Casing**

**Casing ID:** 930082970  
**Layer:** 1  
**Material:** 1  
**Open Hole or Material:** STEEL  
**Depth From:**  
**Depth To:** 20  
**Casing Diameter:** 6  
**Casing Diameter UOM:** inch  
**Casing Depth UOM:** ft

**Results of Well Yield Testing**

**Pump Test ID:** 991525664  
**Pump Set At:**

Static Level: 18.0  
Final Level After Pumping: 30.0  
Recommended Pump Depth: 34.0  
Pumping Rate: 3.0  
Flowing Rate:  
Recommended Pump Rate: 3.0  
Levels UOM: ft  
Rate UOM: GPM  
Water State After Test Code: 2  
Water State After Test: CLOUDY  
Pumping Test Method: 2  
Pumping Duration HR: 1  
Pumping Duration MIN: 10  
Flowing: No

Draw Down & Recovery

Pump Test Detail ID: 934105039  
Test Type: Draw Down  
Test Duration: 15  
Test Level: 23.0  
Test Level UOM: ft

Draw Down & Recovery

Pump Test Detail ID: 934388698  
Test Type: Draw Down  
Test Duration: 30  
Test Level: 28.0  
Test Level UOM: ft

Draw Down & Recovery

Pump Test Detail ID: 934649236  
Test Type: Draw Down  
Test Duration: 45  
Test Level: 30.0  
Test Level UOM: ft

Draw Down & Recovery

Pump Test Detail ID: 934906416  
Test Type: Draw Down  
Test Duration: 60  
Test Level: 30.0  
Test Level UOM: ft

Water Details

Water ID: 933484714  
Layer: 1  
Kind Code: 2  
Kind: SALTY  
Water Found Depth: 34.0  
Water Found Depth UOM: ft

Site: lot 23 ON

Database: WWIS

Well ID: 1525661  
Construction Date:  
Primary Water Use: Domestic  
Sec. Water Use:  
Final Well Status: Water Supply

Data Entry Status:  
Data Src: 1  
Date Received: 10/2/1991  
Selected Flag: True  
Abandonment Rec:

**Water Type:**  
**Casing Material:**  
**Audit No:** 095149  
**Tag:**  
**Construction Method:**  
**Elevation (m):**  
**Elevation Reliability:**  
**Depth to Bedrock:**  
**Well Depth:**  
**Overburden/Bedrock:**  
**Pump Rate:**  
**Static Water Level:**  
**Flowing (Y/N):**  
**Flow Rate:**  
**Clear/Cloudy:**

**Contractor:** 2351  
**Form Version:** 1  
**Owner:**  
**Street Name:**  
**County:** OTTAWA  
**Municipality:** CUMBERLAND TOWNSHIP  
**Site Info:**  
**Lot:** 023  
**Concession:**  
**Concession Name:**  
**Easting NAD83:**  
**Northing NAD83:**  
**Zone:**  
**UTM Reliability:**

**Bore Hole Information**

**Bore Hole ID:** 10047396  
**DP2BR:**  
**Spatial Status:**  
**Code OB:** 0  
**Code OB Desc:** Overburden  
**Open Hole:**  
**Cluster Kind:**  
**Date Completed:** 29-Aug-1991 00:00:00  
**Remarks:**  
**Elevrc Desc:**  
**Location Source Date:**  
**Improvement Location Source:**  
**Improvement Location Method:**  
**Source Revision Comment:**  
**Supplier Comment:**

**Elevation:**  
**Elevrc:**  
**Zone:** 18  
**East83:**  
**North83:**  
**Org CS:**  
**UTMRC:** 9  
**UTMRC Desc:** unknown UTM  
**Location Method:** na

**Overburden and Bedrock**

**Materials Interval**

**Formation ID:** 931061955  
**Layer:** 1  
**Color:** 6  
**General Color:** BROWN  
**Mat1:** 05  
**Most Common Material:** CLAY  
**Mat2:**  
**Mat2 Desc:**  
**Mat3:**  
**Mat3 Desc:**  
**Formation Top Depth:** 0.0  
**Formation End Depth:** 52.0  
**Formation End Depth UOM:** ft

**Overburden and Bedrock**

**Materials Interval**

**Formation ID:** 931061956  
**Layer:** 2  
**Color:** 2  
**General Color:** GREY  
**Mat1:** 28  
**Most Common Material:** SAND  
**Mat2:**  
**Mat2 Desc:**  
**Mat3:**  
**Mat3 Desc:**  
**Formation Top Depth:** 52.0  
**Formation End Depth:** 54.0

Formation End Depth UOM: ft

**Annular Space/Abandonment  
Sealing Record**

Plug ID: 933111348  
Layer: 1  
Plug From: 0  
Plug To: 21  
Plug Depth UOM: ft

**Method of Construction & Well  
Use**

Method Construction ID: 961525661  
Method Construction Code: 1  
Method Construction: Cable Tool  
Other Method Construction:

**Pipe Information**

Pipe ID: 10595966  
Casing No: 1  
Comment:  
Alt Name:

**Construction Record - Casing**

Casing ID: 930082967  
Layer: 1  
Material: 1  
Open Hole or Material: STEEL  
Depth From:  
Depth To: 54  
Casing Diameter: 6  
Casing Diameter UOM: inch  
Casing Depth UOM: ft

**Results of Well Yield Testing**

Pump Test ID: 991525661  
Pump Set At:  
Static Level: 14.0  
Final Level After Pumping: 28.0  
Recommended Pump Depth: 45.0  
Pumping Rate: 45.0  
Flowing Rate:  
Recommended Pump Rate: 8.0  
Levels UOM: ft  
Rate UOM: GPM  
Water State After Test Code: 2  
Water State After Test: CLOUDY  
Pumping Test Method: 2  
Pumping Duration HR: 1  
Pumping Duration MIN: 10  
Flowing: No

**Draw Down & Recovery**

Pump Test Detail ID: 934388695  
Test Type: Draw Down  
Test Duration: 30  
Test Level: 28.0  
Test Level UOM: ft

**Draw Down & Recovery**

**Pump Test Detail ID:** 934906413  
**Test Type:** Draw Down  
**Test Duration:** 60  
**Test Level:** 28.0  
**Test Level UOM:** ft

**Draw Down & Recovery**

**Pump Test Detail ID:** 934105036  
**Test Type:** Draw Down  
**Test Duration:** 15  
**Test Level:** 18.0  
**Test Level UOM:** ft

**Draw Down & Recovery**

**Pump Test Detail ID:** 934649233  
**Test Type:** Draw Down  
**Test Duration:** 45  
**Test Level:** 28.0  
**Test Level UOM:** ft

**Water Details**

**Water ID:** 933484711  
**Layer:** 1  
**Kind Code:** 1  
**Kind:** FRESH  
**Water Found Depth:** 54.0  
**Water Found Depth UOM:** ft

**Site:**  
lot 28 ON

**Database:**  
WWIS

**Well ID:** 1525587  
**Construction Date:**  
**Primary Water Use:** Domestic  
**Sec. Water Use:**  
**Final Well Status:** Water Supply  
**Water Type:**  
**Casing Material:**  
**Audit No:** 69591  
**Tag:**  
**Construction Method:**  
**Elevation (m):**  
**Elevation Reliability:**  
**Depth to Bedrock:**  
**Well Depth:**  
**Overburden/Bedrock:**  
**Pump Rate:**  
**Static Water Level:**  
**Flowing (Y/N):**  
**Flow Rate:**  
**Clear/Cloudy:**

**Data Entry Status:**  
**Data Src:** 1  
**Date Received:** 9/12/1991  
**Selected Flag:** True  
**Abandonment Rec:**  
**Contractor:** 1517  
**Form Version:** 1  
**Owner:**  
**Street Name:**  
**County:** OTTAWA  
**Municipality:** CUMBERLAND TOWNSHIP  
**Site Info:**  
**Lot:** 028  
**Concession:**  
**Concession Name:**  
**Easting NAD83:**  
**Northing NAD83:**  
**Zone:**  
**UTM Reliability:**

**Bore Hole Information**

**Bore Hole ID:** 10047322  
**DP2BR:** 17.00  
**Spatial Status:**  
**Code OB:** r

**Elevation:**  
**Elevrc:**  
**Zone:** 18  
**East83:**

**Code OB Desc:** Bedrock  
**Open Hole:**  
**Cluster Kind:**  
**Date Completed:** 22-Aug-1991 00:00:00  
**Remarks:**  
**Elevrc Desc:**  
**Location Source Date:**  
**Improvement Location Source:**  
**Improvement Location Method:**  
**Source Revision Comment:**  
**Supplier Comment:**

**North83:**  
**Org CS:**  
**UTMRC:** 9  
**UTMRC Desc:** unknown UTM  
**Location Method:** na

**Overburden and Bedrock**  
**Materials Interval**

**Formation ID:** 931061702  
**Layer:** 3  
**Color:** 2  
**General Color:** GREY  
**Mat1:** 15  
**Most Common Material:** LIMESTONE  
**Mat2:** 26  
**Mat2 Desc:** ROCK  
**Mat3:**  
**Mat3 Desc:**  
**Formation Top Depth:** 21.0  
**Formation End Depth:** 230.0  
**Formation End Depth UOM:** ft

**Overburden and Bedrock**  
**Materials Interval**

**Formation ID:** 931061701  
**Layer:** 2  
**Color:** 2  
**General Color:** GREY  
**Mat1:** 17  
**Most Common Material:** SHALE  
**Mat2:**  
**Mat2 Desc:**  
**Mat3:**  
**Mat3 Desc:**  
**Formation Top Depth:** 17.0  
**Formation End Depth:** 21.0  
**Formation End Depth UOM:** ft

**Overburden and Bedrock**  
**Materials Interval**

**Formation ID:** 931061700  
**Layer:** 1  
**Color:** 2  
**General Color:** GREY  
**Mat1:** 14  
**Most Common Material:** HARDPAN  
**Mat2:** 05  
**Mat2 Desc:** CLAY  
**Mat3:** 12  
**Mat3 Desc:** STONES  
**Formation Top Depth:** 0.0  
**Formation End Depth:** 17.0  
**Formation End Depth UOM:** ft

**Annular Space/Abandonment**  
**Sealing Record**



**Plug ID:** 933111310  
**Layer:** 1  
**Plug From:** 3  
**Plug To:** 44  
**Plug Depth UOM:** ft

**Method of Construction & Well Use**

**Method Construction ID:** 961525587  
**Method Construction Code:** 1  
**Method Construction:** Cable Tool  
**Other Method Construction:**

**Pipe Information**

**Pipe ID:** 10595892  
**Casing No:** 1  
**Comment:**  
**Alt Name:**

**Construction Record - Casing**

**Casing ID:** 930082844  
**Layer:** 1  
**Material:** 1  
**Open Hole or Material:** STEEL  
**Depth From:**  
**Depth To:** 44  
**Casing Diameter:** 6  
**Casing Diameter UOM:** inch  
**Casing Depth UOM:** ft

**Results of Well Yield Testing**

**Pump Test ID:** 991525587  
**Pump Set At:**  
**Static Level:** 25.0  
**Final Level After Pumping:** 125.0  
**Recommended Pump Depth:** 150.0  
**Pumping Rate:** 15.0  
**Flowing Rate:**  
**Recommended Pump Rate:** 10.0  
**Levels UOM:** ft  
**Rate UOM:** GPM  
**Water State After Test Code:** 2  
**Water State After Test:** CLOUDY  
**Pumping Test Method:** 2  
**Pumping Duration HR:** 1  
**Pumping Duration MIN:** 30  
**Flowing:** No

**Draw Down & Recovery**

**Pump Test Detail ID:** 934649161  
**Test Type:**  
**Test Duration:** 45  
**Test Level:** 100.0  
**Test Level UOM:** ft

**Draw Down & Recovery**

**Pump Test Detail ID:** 934104546

Test Type:  
Test Duration: 15  
Test Level: 50.0  
Test Level UOM: ft

Draw Down & Recovery

Pump Test Detail ID: 934388204  
Test Type:  
Test Duration: 30  
Test Level: 75.0  
Test Level UOM: ft

Draw Down & Recovery

Pump Test Detail ID: 934906341  
Test Type:  
Test Duration: 60  
Test Level: 125.0  
Test Level UOM: ft

Water Details

Water ID: 933484624  
Layer: 1  
Kind Code: 1  
Kind: FRESH  
Water Found Depth: 225.0  
Water Found Depth UOM: ft

Site: lot 26 ON

Database:  
WWIS

Well ID: 1525484  
Construction Date:  
Primary Water Use: Domestic  
Sec. Water Use:  
Final Well Status: Water Supply  
Water Type:  
Casing Material:  
Audit No: 69539  
Tag:  
Construction Method:  
Elevation (m):  
Elevation Reliability:  
Depth to Bedrock:  
Well Depth:  
Overburden/Bedrock:  
Pump Rate:  
Static Water Level:  
Flowing (Y/N):  
Flow Rate:  
Clear/Cloudy:

Data Entry Status:  
Data Src: 1  
Date Received: 7/22/1991  
Selected Flag: True  
Abandonment Rec:  
Contractor: 1517  
Form Version: 1  
Owner:  
Street Name:  
County: OTTAWA  
Municipality: CUMBERLAND TOWNSHIP  
Site Info:  
Lot: 026  
Concession:  
Concession Name:  
Easting NAD83:  
Northing NAD83:  
Zone:  
UTM Reliability:

Bore Hole Information

Bore Hole ID: 10047222  
DP2BR: 5.00  
Spatial Status:  
Code OB: h  
Code OB Desc: Mixed in a Layer  
Open Hole:  
Cluster Kind:  
Date Completed: 09-May-1991 00:00:00  
Remarks:

Elevation:  
Elevrc:  
Zone: 18  
East83:  
North83:  
Org CS:  
UTMRC: 9  
UTMRC Desc: unknown UTM  
Location Method: na

*Elevrc Desc:*  
*Location Source Date:*  
*Improvement Location Source:*  
*Improvement Location Method:*  
*Source Revision Comment:*  
*Supplier Comment:*

**Overburden and Bedrock**  
**Materials Interval**

*Formation ID:* 931061314  
*Layer:* 4  
*Color:* 8  
*General Color:* BLACK  
*Mat1:* 15  
*Most Common Material:* LIMESTONE  
*Mat2:*  
*Mat2 Desc:*  
*Mat3:*  
*Mat3 Desc:*  
*Formation Top Depth:* 85.0  
*Formation End Depth:* 105.0  
*Formation End Depth UOM:* ft

**Overburden and Bedrock**  
**Materials Interval**

*Formation ID:* 931061313  
*Layer:* 3  
*Color:* 2  
*General Color:* GREY  
*Mat1:* 15  
*Most Common Material:* LIMESTONE  
*Mat2:*  
*Mat2 Desc:*  
*Mat3:*  
*Mat3 Desc:*  
*Formation Top Depth:* 20.0  
*Formation End Depth:* 85.0  
*Formation End Depth UOM:* ft

**Overburden and Bedrock**  
**Materials Interval**

*Formation ID:* 931061311  
*Layer:* 1  
*Color:* 6  
*General Color:* BROWN  
*Mat1:* 05  
*Most Common Material:* CLAY  
*Mat2:* 12  
*Mat2 Desc:* STONES  
*Mat3:*  
*Mat3 Desc:*  
*Formation Top Depth:* 0.0  
*Formation End Depth:* 5.0  
*Formation End Depth UOM:* ft

**Overburden and Bedrock**  
**Materials Interval**

*Formation ID:* 931061312  
*Layer:* 2  
*Color:* 6  
*General Color:* BROWN

**Mat1:** 12  
**Most Common Material:** STONES  
**Mat2:** 11  
**Mat2 Desc:** GRAVEL  
**Mat3:** 17  
**Mat3 Desc:** SHALE  
**Formation Top Depth:** 5.0  
**Formation End Depth:** 20.0  
**Formation End Depth UOM:** ft

**Overburden and Bedrock  
Materials Interval**

**Formation ID:** 931061315  
**Layer:** 5  
**Color:** 2  
**General Color:** GREY  
**Mat1:** 15  
**Most Common Material:** LIMESTONE  
**Mat2:**  
**Mat2 Desc:**  
**Mat3:**  
**Mat3 Desc:**  
**Formation Top Depth:** 105.0  
**Formation End Depth:** 226.0  
**Formation End Depth UOM:** ft

**Annular Space/Abandonment  
Sealing Record**

**Plug ID:** 933111223  
**Layer:** 1  
**Plug From:** 4  
**Plug To:** 42  
**Plug Depth UOM:** ft

**Method of Construction & Well  
Use**

**Method Construction ID:** 961525484  
**Method Construction Code:** 1  
**Method Construction:** Cable Tool  
**Other Method Construction:**

**Pipe Information**

**Pipe ID:** 10595792  
**Casing No:** 1  
**Comment:**  
**Alt Name:**

**Construction Record - Casing**

**Casing ID:** 930082680  
**Layer:** 1  
**Material:** 1  
**Open Hole or Material:** STEEL  
**Depth From:**  
**Depth To:** 42  
**Casing Diameter:** 6  
**Casing Diameter UOM:** inch  
**Casing Depth UOM:** ft

**Results of Well Yield Testing**

**Pump Test ID:** 991525484  
**Pump Set At:**  
**Static Level:** 14.0  
**Final Level After Pumping:** 70.0  
**Recommended Pump Depth:** 200.0  
**Pumping Rate:** 30.0  
**Flowing Rate:**  
**Recommended Pump Rate:** 10.0  
**Levels UOM:** ft  
**Rate UOM:** GPM  
**Water State After Test Code:** 2  
**Water State After Test:** CLOUDY  
**Pumping Test Method:** 2  
**Pumping Duration HR:** 1  
**Pumping Duration MIN:** 0  
**Flowing:** No

**Draw Down & Recovery**

**Pump Test Detail ID:** 934905847  
**Test Type:** Draw Down  
**Test Duration:** 60  
**Test Level:** 70.0  
**Test Level UOM:** ft

**Draw Down & Recovery**

**Pump Test Detail ID:** 934112306  
**Test Type:** Draw Down  
**Test Duration:** 15  
**Test Level:** 30.0  
**Test Level UOM:** ft

**Draw Down & Recovery**

**Pump Test Detail ID:** 934388129  
**Test Type:** Draw Down  
**Test Duration:** 30  
**Test Level:** 45.0  
**Test Level UOM:** ft

**Draw Down & Recovery**

**Pump Test Detail ID:** 934648667  
**Test Type:** Draw Down  
**Test Duration:** 45  
**Test Level:** 65.0  
**Test Level UOM:** ft

**Water Details**

**Water ID:** 933484494  
**Layer:** 1  
**Kind Code:** 1  
**Kind:** FRESH  
**Water Found Depth:** 222.0  
**Water Found Depth UOM:** ft

**Site:**  
lot 25 ON

**Database:**  
WWIS

**Well ID:** 1525481  
**Construction Date:**

**Data Entry Status:**  
**Data Src:** 1

**Primary Water Use:** Domestic  
**Sec. Water Use:**  
**Final Well Status:** Water Supply  
**Water Type:**  
**Casing Material:**  
**Audit No:** 69538  
**Tag:**  
**Construction Method:**  
**Elevation (m):**  
**Elevation Reliability:**  
**Depth to Bedrock:**  
**Well Depth:**  
**Overburden/Bedrock:**  
**Pump Rate:**  
**Static Water Level:**  
**Flowing (Y/N):**  
**Flow Rate:**  
**Clear/Cloudy:**

**Date Received:** 7/22/1991  
**Selected Flag:** True  
**Abandonment Rec:**  
**Contractor:** 1517  
**Form Version:** 1  
**Owner:**  
**Street Name:**  
**County:** OTTAWA  
**Municipality:** CUMBERLAND TOWNSHIP  
**Site Info:**  
**Lot:** 025  
**Concession:**  
**Concession Name:**  
**Easting NAD83:**  
**Northing NAD83:**  
**Zone:**  
**UTM Reliability:**

#### Bore Hole Information

**Bore Hole ID:** 10047219  
**DP2BR:** 18.00  
**Spatial Status:**  
**Code OB:** r  
**Code OB Desc:** Bedrock  
**Open Hole:**  
**Cluster Kind:**  
**Date Completed:** 29-Apr-1991 00:00:00  
**Remarks:**  
**Elevrc Desc:**  
**Location Source Date:**  
**Improvement Location Source:**  
**Improvement Location Method:**  
**Source Revision Comment:**  
**Supplier Comment:**

**Elevation:**  
**Elevrc:**  
**Zone:** 18  
**East83:**  
**North83:**  
**Org CS:**  
**UTMRC:** 9  
**UTMRC Desc:** unknown UTM  
**Location Method:** na

#### Overburden and Bedrock

##### Materials Interval

**Formation ID:** 931061299  
**Layer:** 3  
**Color:** 2  
**General Color:** GREY  
**Mat1:** 15  
**Most Common Material:** LIMESTONE  
**Mat2:**  
**Mat2 Desc:**  
**Mat3:**  
**Mat3 Desc:**  
**Formation Top Depth:** 18.0  
**Formation End Depth:** 205.0  
**Formation End Depth UOM:** ft

#### Overburden and Bedrock

##### Materials Interval

**Formation ID:** 931061297  
**Layer:** 1  
**Color:** 6  
**General Color:** BROWN  
**Mat1:** 05  
**Most Common Material:** CLAY  
**Mat2:** 12  
**Mat2 Desc:** STONES  
**Mat3:**

**Mat3 Desc:**  
**Formation Top Depth:** 0.0  
**Formation End Depth:** 4.0  
**Formation End Depth UOM:** ft

**Overburden and Bedrock**  
**Materials Interval**

**Formation ID:** 931061298  
**Layer:** 2  
**Color:** 6  
**General Color:** BROWN  
**Mat1:** 11  
**Most Common Material:** GRAVEL  
**Mat2:** 12  
**Mat2 Desc:** STONES  
**Mat3:** 05  
**Mat3 Desc:** CLAY  
**Formation Top Depth:** 4.0  
**Formation End Depth:** 18.0  
**Formation End Depth UOM:** ft

**Annular Space/Abandonment**  
**Sealing Record**

**Plug ID:** 933111220  
**Layer:** 1  
**Plug From:** 2  
**Plug To:** 44  
**Plug Depth UOM:** ft

**Method of Construction & Well**  
**Use**

**Method Construction ID:** 961525481  
**Method Construction Code:** 1  
**Method Construction:** Cable Tool  
**Other Method Construction:**

**Pipe Information**

**Pipe ID:** 10595789  
**Casing No:** 1  
**Comment:**  
**Alt Name:**

**Construction Record - Casing**

**Casing ID:** 930082677  
**Layer:** 1  
**Material:** 1  
**Open Hole or Material:** STEEL  
**Depth From:**  
**Depth To:** 44  
**Casing Diameter:** 6  
**Casing Diameter UOM:** inch  
**Casing Depth UOM:** ft

**Results of Well Yield Testing**

**Pump Test ID:** 991525481  
**Pump Set At:**  
**Static Level:** 38.0  
**Final Level After Pumping:** 70.0

**Recommended Pump Depth:** 100.0  
**Pumping Rate:** 20.0  
**Flowing Rate:**  
**Recommended Pump Rate:** 15.0  
**Levels UOM:** ft  
**Rate UOM:** GPM  
**Water State After Test Code:**  
**Water State After Test:**  
**Pumping Test Method:** 2  
**Pumping Duration HR:** 1  
**Pumping Duration MIN:** 0  
**Flowing:** No

**Draw Down & Recovery**

**Pump Test Detail ID:** 934388126  
**Test Type:**  
**Test Duration:** 30  
**Test Level:** 60.0  
**Test Level UOM:** ft

**Draw Down & Recovery**

**Pump Test Detail ID:** 934648664  
**Test Type:**  
**Test Duration:** 45  
**Test Level:** 65.0  
**Test Level UOM:** ft

**Draw Down & Recovery**

**Pump Test Detail ID:** 934905844  
**Test Type:**  
**Test Duration:** 60  
**Test Level:** 70.0  
**Test Level UOM:** ft

**Draw Down & Recovery**

**Pump Test Detail ID:** 934112303  
**Test Type:**  
**Test Duration:** 15  
**Test Level:** 50.0  
**Test Level UOM:** ft

**Water Details**

**Water ID:** 933484491  
**Layer:** 1  
**Kind Code:** 1  
**Kind:** FRESH  
**Water Found Depth:** 204.0  
**Water Found Depth UOM:** ft

**Site:**  
lot 28 ON

**Database:**  
WWIS

**Well ID:** 1525461  
**Construction Date:**  
**Primary Water Use:** Domestic  
**Sec. Water Use:**  
**Final Well Status:** Water Supply  
**Water Type:**  
**Casing Material:**

**Data Entry Status:**  
**Data Src:** 1  
**Date Received:** 6/12/1991  
**Selected Flag:** True  
**Abandonment Rec:**  
**Contractor:** 6006  
**Form Version:** 1



**Audit No:** 89569  
**Tag:**  
**Construction Method:**  
**Elevation (m):**  
**Elevation Reliability:**  
**Depth to Bedrock:**  
**Well Depth:**  
**Overburden/Bedrock:**  
**Pump Rate:**  
**Static Water Level:**  
**Flowing (Y/N):**  
**Flow Rate:**  
**Clear/Cloudy:**

**Owner:**  
**Street Name:**  
**County:** OTTAWA  
**Municipality:** CUMBERLAND TOWNSHIP  
**Site Info:**  
**Lot:** 028  
**Concession:**  
**Concession Name:**  
**Easting NAD83:**  
**Northing NAD83:**  
**Zone:**  
**UTM Reliability:**

**Bore Hole Information**

**Bore Hole ID:** 10047199  
**DP2BR:** 42.00  
**Spatial Status:**  
**Code OB:** r  
**Code OB Desc:** Bedrock  
**Open Hole:**  
**Cluster Kind:**  
**Date Completed:** 30-Apr-1991 00:00:00  
**Remarks:**  
**Elevrc Desc:**  
**Location Source Date:**  
**Improvement Location Source:**  
**Improvement Location Method:**  
**Source Revision Comment:**  
**Supplier Comment:**

**Elevation:**  
**Elevrc:**  
**Zone:** 18  
**East83:**  
**North83:**  
**Org CS:**  
**UTMRC:** 9  
**UTMRC Desc:** unknown UTM  
**Location Method:** na

**Overburden and Bedrock**

**Materials Interval**

**Formation ID:** 931061221  
**Layer:** 3  
**Color:** 8  
**General Color:** BLACK  
**Mat1:** 17  
**Most Common Material:** SHALE  
**Mat2:** 80  
**Mat2 Desc:** POROUS  
**Mat3:** 85  
**Mat3 Desc:** SOFT  
**Formation Top Depth:** 42.0  
**Formation End Depth:** 46.0  
**Formation End Depth UOM:** ft

**Overburden and Bedrock**

**Materials Interval**

**Formation ID:** 931061222  
**Layer:** 4  
**Color:** 8  
**General Color:** BLACK  
**Mat1:** 17  
**Most Common Material:** SHALE  
**Mat2:** 73  
**Mat2 Desc:** HARD  
**Mat3:**  
**Mat3 Desc:**  
**Formation Top Depth:** 46.0  
**Formation End Depth:** 48.0  
**Formation End Depth UOM:** ft

**Overburden and Bedrock  
Materials Interval**

**Formation ID:** 931061219  
**Layer:** 1  
**Color:** 2  
**General Color:** GREY  
**Mat1:** 05  
**Most Common Material:** CLAY  
**Mat2:** 28  
**Mat2 Desc:** SAND  
**Mat3:** 85  
**Mat3 Desc:** SOFT  
**Formation Top Depth:** 0.0  
**Formation End Depth:** 40.0  
**Formation End Depth UOM:** ft

**Overburden and Bedrock  
Materials Interval**

**Formation ID:** 931061220  
**Layer:** 2  
**Color:** 2  
**General Color:** GREY  
**Mat1:** 11  
**Most Common Material:** GRAVEL  
**Mat2:** 85  
**Mat2 Desc:** SOFT  
**Mat3:**  
**Mat3 Desc:**  
**Formation Top Depth:** 40.0  
**Formation End Depth:** 42.0  
**Formation End Depth UOM:** ft

**Annular Space/Abandonment  
Sealing Record**

**Plug ID:** 933111216  
**Layer:** 1  
**Plug From:** 0  
**Plug To:** 20  
**Plug Depth UOM:** ft

**Method of Construction & Well  
Use**

**Method Construction ID:** 961525461  
**Method Construction Code:** 1  
**Method Construction:** Cable Tool  
**Other Method Construction:**

**Pipe Information**

**Pipe ID:** 10595769  
**Casing No:** 1  
**Comment:**  
**Alt Name:**

**Construction Record - Casing**

**Casing ID:** 930082638  
**Layer:** 1  
**Material:** 1  
**Open Hole or Material:** STEEL

**Depth From:**  
**Depth To:** 46  
**Casing Diameter:** 6  
**Casing Diameter UOM:** inch  
**Casing Depth UOM:** ft

**Construction Record - Casing**

**Casing ID:** 930082639  
**Layer:** 2  
**Material:** 4  
**Open Hole or Material:** OPEN HOLE  
**Depth From:**  
**Depth To:** 48  
**Casing Diameter:** 6  
**Casing Diameter UOM:** inch  
**Casing Depth UOM:** ft

**Results of Well Yield Testing**

**Pump Test ID:** 991525461  
**Pump Set At:**  
**Static Level:** 7.0  
**Final Level After Pumping:** 40.0  
**Recommended Pump Depth:** 42.0  
**Pumping Rate:** 20.0  
**Flowing Rate:**  
**Recommended Pump Rate:** 7.0  
**Levels UOM:** ft  
**Rate UOM:** GPM  
**Water State After Test Code:** 1  
**Water State After Test:** CLEAR  
**Pumping Test Method:** 2  
**Pumping Duration HR:** 1  
**Pumping Duration MIN:** 0  
**Flowing:** No

**Draw Down & Recovery**

**Pump Test Detail ID:** 934387688  
**Test Type:**  
**Test Duration:** 30  
**Test Level:** 40.0  
**Test Level UOM:** ft

**Draw Down & Recovery**

**Pump Test Detail ID:** 934112284  
**Test Type:**  
**Test Duration:** 15  
**Test Level:** 40.0  
**Test Level UOM:** ft

**Draw Down & Recovery**

**Pump Test Detail ID:** 934905825  
**Test Type:**  
**Test Duration:** 60  
**Test Level:** 40.0  
**Test Level UOM:** ft

**Draw Down & Recovery**

**Pump Test Detail ID:** 934648645

Test Type:  
Test Duration: 45  
Test Level: 40.0  
Test Level UOM: ft

**Water Details**

Water ID: 933484460  
Layer: 1  
Kind Code: 1  
Kind: FRESH  
Water Found Depth: 48.0  
Water Found Depth UOM: ft

**Site:** lot 26 ON

**Database:**  
WWIS

Well ID: 1525192  
Construction Date:  
Primary Water Use: Domestic  
Sec. Water Use:  
Final Well Status: Water Supply  
Water Type:  
Casing Material:  
Audit No: 69514  
Tag:  
Construction Method:  
Elevation (m):  
Elevation Reliability:  
Depth to Bedrock:  
Well Depth:  
Overburden/Bedrock:  
Pump Rate:  
Static Water Level:  
Flowing (Y/N):  
Flow Rate:  
Clear/Cloudy:

**Data Entry Status:**  
Data Src: 1  
Date Received: 12/13/1990  
Selected Flag: True  
Abandonment Rec:  
Contractor: 1517  
Form Version: 1  
Owner:  
Street Name:  
County: OTTAWA  
Municipality: CUMBERLAND TOWNSHIP  
Site Info:  
Lot: 026  
Concession:  
Concession Name:  
Easting NAD83:  
Northing NAD83:  
Zone:  
UTM Reliability:

**Bore Hole Information**

Bore Hole ID: 10046933  
DP2BR: 57.00  
Spatial Status:  
Code OB: r  
Code OB Desc: Bedrock  
Open Hole:  
Cluster Kind:  
Date Completed: 26-Oct-1990 00:00:00  
Remarks:  
Elevrc Desc:  
Location Source Date:  
Improvement Location Source:  
Improvement Location Method:  
Source Revision Comment:  
Supplier Comment:

Elevation:  
Elevrc: 18  
Zone:  
East83:  
North83:  
Org CS:  
UTMRC: 9  
UTMRC Desc: unknown UTM  
Location Method: na

**Overburden and Bedrock**  
**Materials Interval**

Formation ID: 931060403  
Layer: 4  
Color: 8  
General Color: BLACK  
Mat1: 11  
Most Common Material: GRAVEL  
Mat2:

**Mat2 Desc:**  
**Mat3:**  
**Mat3 Desc:**  
**Formation Top Depth:** 50.0  
**Formation End Depth:** 57.0  
**Formation End Depth UOM:** ft

**Overburden and Bedrock**  
**Materials Interval**

**Formation ID:** 931060401  
**Layer:** 2  
**Color:** 2  
**General Color:** GREY  
**Mat1:** 05  
**Most Common Material:** CLAY  
**Mat2:**  
**Mat2 Desc:**  
**Mat3:**  
**Mat3 Desc:**  
**Formation Top Depth:** 10.0  
**Formation End Depth:** 37.0  
**Formation End Depth UOM:** ft

**Overburden and Bedrock**  
**Materials Interval**

**Formation ID:** 931060404  
**Layer:** 5  
**Color:** 8  
**General Color:** BLACK  
**Mat1:** 15  
**Most Common Material:** LIMESTONE  
**Mat2:** 17  
**Mat2 Desc:** SHALE  
**Mat3:**  
**Mat3 Desc:**  
**Formation Top Depth:** 57.0  
**Formation End Depth:** 72.0  
**Formation End Depth UOM:** ft

**Overburden and Bedrock**  
**Materials Interval**

**Formation ID:** 931060400  
**Layer:** 1  
**Color:** 6  
**General Color:** BROWN  
**Mat1:** 05  
**Most Common Material:** CLAY  
**Mat2:**  
**Mat2 Desc:**  
**Mat3:**  
**Mat3 Desc:**  
**Formation Top Depth:** 0.0  
**Formation End Depth:** 10.0  
**Formation End Depth UOM:** ft

**Overburden and Bedrock**  
**Materials Interval**

**Formation ID:** 931060402  
**Layer:** 3  
**Color:** 2  
**General Color:** GREY

**Mat1:** 11  
**Most Common Material:** GRAVEL  
**Mat2:** 28  
**Mat2 Desc:** SAND  
**Mat3:**  
**Mat3 Desc:**  
**Formation Top Depth:** 37.0  
**Formation End Depth:** 50.0  
**Formation End Depth UOM:** ft

**Annular Space/Abandonment  
Sealing Record**

**Plug ID:** 933111110  
**Layer:** 1  
**Plug From:** 0  
**Plug To:** 20  
**Plug Depth UOM:** ft

**Method of Construction & Well  
Use**

**Method Construction ID:** 961525192  
**Method Construction Code:** 1  
**Method Construction:** Cable Tool  
**Other Method Construction:**

**Pipe Information**

**Pipe ID:** 10595503  
**Casing No:** 1  
**Comment:**  
**Alt Name:**

**Construction Record - Casing**

**Casing ID:** 930082193  
**Layer:** 1  
**Material:** 1  
**Open Hole or Material:** STEEL  
**Depth From:**  
**Depth To:** 57  
**Casing Diameter:** 6  
**Casing Diameter UOM:** inch  
**Casing Depth UOM:** ft

**Results of Well Yield Testing**

**Pump Test ID:** 991525192  
**Pump Set At:**  
**Static Level:** 35.0  
**Final Level After Pumping:** 60.0  
**Recommended Pump Depth:** 70.0  
**Pumping Rate:** 10.0  
**Flowing Rate:**  
**Recommended Pump Rate:** 5.0  
**Levels UOM:** ft  
**Rate UOM:** GPM  
**Water State After Test Code:** 2  
**Water State After Test:** CLOUDY  
**Pumping Test Method:** 2  
**Pumping Duration HR:** 1  
**Pumping Duration MIN:** 0  
**Flowing:** No

Draw Down & Recovery

**Pump Test Detail ID:** 934111612  
**Test Type:** Draw Down  
**Test Duration:** 15  
**Test Level:** 45.0  
**Test Level UOM:** ft

Draw Down & Recovery

**Pump Test Detail ID:** 934387017  
**Test Type:** Draw Down  
**Test Duration:** 30  
**Test Level:** 55.0  
**Test Level UOM:** ft

Draw Down & Recovery

**Pump Test Detail ID:** 934656372  
**Test Type:** Draw Down  
**Test Duration:** 45  
**Test Level:** 60.0  
**Test Level UOM:** ft

Draw Down & Recovery

**Pump Test Detail ID:** 934904741  
**Test Type:** Draw Down  
**Test Duration:** 60  
**Test Level:** 60.0  
**Test Level UOM:** ft

Water Details

**Water ID:** 933484094  
**Layer:** 1  
**Kind Code:** 1  
**Kind:** FRESH  
**Water Found Depth:** 70.0  
**Water Found Depth UOM:** ft

Site: lot 26 ON

**Database:**  
WWIS

**Well ID:** 1525190  
**Construction Date:**  
**Primary Water Use:** Domestic  
**Sec. Water Use:**  
**Final Well Status:** Water Supply  
**Water Type:**  
**Casing Material:**  
**Audit No:** 69518  
**Tag:**  
**Construction Method:**  
**Elevation (m):**  
**Elevation Reliability:**  
**Depth to Bedrock:**  
**Well Depth:**  
**Overburden/Bedrock:**  
**Pump Rate:**  
**Static Water Level:**  
**Flowing (Y/N):**  
**Flow Rate:**  
**Clear/Cloudy:**

**Data Entry Status:**  
**Data Src:** 1  
**Date Received:** 12/13/1990  
**Selected Flag:** True  
**Abandonment Rec:**  
**Contractor:** 1517  
**Form Version:** 1  
**Owner:**  
**Street Name:**  
**County:** OTTAWA  
**Municipality:** CUMBERLAND TOWNSHIP  
**Site Info:**  
**Lot:** 026  
**Concession:**  
**Concession Name:**  
**Easting NAD83:**  
**Northing NAD83:**  
**Zone:**  
**UTM Reliability:**

**Bore Hole Information**

**Bore Hole ID:** 10046931  
**DP2BR:** 55.00  
**Spatial Status:**  
**Code OB:** r  
**Code OB Desc:** Bedrock  
**Open Hole:**  
**Cluster Kind:**  
**Date Completed:** 22-Nov-1990 00:00:00  
**Remarks:**  
**Elevrc Desc:**  
**Location Source Date:**  
**Improvement Location Source:**  
**Improvement Location Method:**  
**Source Revision Comment:**  
**Supplier Comment:**

**Elevation:**  
**Elevrc:**  
**Zone:** 18  
**East83:**  
**North83:**  
**Org CS:**  
**UTMRC:** 9  
**UTMRC Desc:** unknown UTM  
**Location Method:** na

**Overburden and Bedrock**

**Materials Interval**

**Formation ID:** 931060394  
**Layer:** 2  
**Color:** 2  
**General Color:** GREY  
**Mat1:** 05  
**Most Common Material:** CLAY  
**Mat2:**  
**Mat2 Desc:**  
**Mat3:**  
**Mat3 Desc:**  
**Formation Top Depth:** 25.0  
**Formation End Depth:** 40.0  
**Formation End Depth UOM:** ft

**Overburden and Bedrock**

**Materials Interval**

**Formation ID:** 931060393  
**Layer:** 1  
**Color:** 6  
**General Color:** BROWN  
**Mat1:** 05  
**Most Common Material:** CLAY  
**Mat2:** 28  
**Mat2 Desc:** SAND  
**Mat3:**  
**Mat3 Desc:**  
**Formation Top Depth:** 0.0  
**Formation End Depth:** 25.0  
**Formation End Depth UOM:** ft

**Overburden and Bedrock**

**Materials Interval**

**Formation ID:** 931060395  
**Layer:** 3  
**Color:** 6  
**General Color:** BROWN  
**Mat1:** 11  
**Most Common Material:** GRAVEL  
**Mat2:**  
**Mat2 Desc:**  
**Mat3:**



**Mat3 Desc:**  
**Formation Top Depth:** 40.0  
**Formation End Depth:** 55.0  
**Formation End Depth UOM:** ft

**Overburden and Bedrock  
Materials Interval**

**Formation ID:** 931060396  
**Layer:** 4  
**Color:** 6  
**General Color:** BROWN  
**Mat1:** 17  
**Most Common Material:** SHALE  
**Mat2:**  
**Mat2 Desc:**  
**Mat3:**  
**Mat3 Desc:**  
**Formation Top Depth:** 55.0  
**Formation End Depth:** 67.0  
**Formation End Depth UOM:** ft

**Annular Space/Abandonment  
Sealing Record**

**Plug ID:** 933111108  
**Layer:** 1  
**Plug From:** 0  
**Plug To:** 20  
**Plug Depth UOM:** ft

**Method of Construction & Well  
Use**

**Method Construction ID:** 961525190  
**Method Construction Code:** 1  
**Method Construction:** Cable Tool  
**Other Method Construction:**

**Pipe Information**

**Pipe ID:** 10595501  
**Casing No:** 1  
**Comment:**  
**Alt Name:**

**Construction Record - Casing**

**Casing ID:** 930082191  
**Layer:** 1  
**Material:** 1  
**Open Hole or Material:** STEEL  
**Depth From:**  
**Depth To:** 55  
**Casing Diameter:** 6  
**Casing Diameter UOM:** inch  
**Casing Depth UOM:** ft

**Results of Well Yield Testing**

**Pump Test ID:** 991525190  
**Pump Set At:**  
**Static Level:** 35.0  
**Final Level After Pumping:** 55.0

**Recommended Pump Depth:** 60.0  
**Pumping Rate:** 10.0  
**Flowing Rate:**  
**Recommended Pump Rate:** 5.0  
**Levels UOM:** ft  
**Rate UOM:** GPM  
**Water State After Test Code:** 2  
**Water State After Test:** CLOUDY  
**Pumping Test Method:** 2  
**Pumping Duration HR:** 1  
**Pumping Duration MIN:** 0  
**Flowing:** No

**Draw Down & Recovery**

**Pump Test Detail ID:** 934111610  
**Test Type:**  
**Test Duration:** 15  
**Test Level:** 45.0  
**Test Level UOM:** ft

**Draw Down & Recovery**

**Pump Test Detail ID:** 934656370  
**Test Type:**  
**Test Duration:** 45  
**Test Level:** 55.0  
**Test Level UOM:** ft

**Draw Down & Recovery**

**Pump Test Detail ID:** 934387015  
**Test Type:**  
**Test Duration:** 30  
**Test Level:** 50.0  
**Test Level UOM:** ft

**Draw Down & Recovery**

**Pump Test Detail ID:** 934904739  
**Test Type:**  
**Test Duration:** 60  
**Test Level:** 55.0  
**Test Level UOM:** ft

**Water Details**

**Water ID:** 933484092  
**Layer:** 1  
**Kind Code:** 1  
**Kind:** FRESH  
**Water Found Depth:** 65.0  
**Water Found Depth UOM:** ft

**Site:**  
lot 25 ON

**Database:**  
WWIS

**Well ID:** 1525009  
**Construction Date:**  
**Primary Water Use:** Domestic  
**Sec. Water Use:**  
**Final Well Status:** Water Supply  
**Water Type:**  
**Casing Material:**

**Data Entry Status:**  
**Data Src:** 1  
**Date Received:** 9/17/1990  
**Selected Flag:** True  
**Abandonment Rec:**  
**Contractor:** 6006  
**Form Version:** 1

**Audit No:** 83375  
**Tag:**  
**Construction Method:**  
**Elevation (m):**  
**Elevation Reliability:**  
**Depth to Bedrock:**  
**Well Depth:**  
**Overburden/Bedrock:**  
**Pump Rate:**  
**Static Water Level:**  
**Flowing (Y/N):**  
**Flow Rate:**  
**Clear/Cloudy:**

**Owner:**  
**Street Name:**  
**County:** OTTAWA  
**Municipality:** CUMBERLAND TOWNSHIP  
**Site Info:**  
**Lot:** 025  
**Concession:**  
**Concession Name:**  
**Easting NAD83:**  
**Northing NAD83:**  
**Zone:**  
**UTM Reliability:**

**Bore Hole Information**

**Bore Hole ID:** 10046751  
**DP2BR:** 41.00  
**Spatial Status:**  
**Code OB:** r  
**Code OB Desc:** Bedrock  
**Open Hole:**  
**Cluster Kind:**  
**Date Completed:** 02-Aug-1990 00:00:00  
**Remarks:**  
**Elevrc Desc:**  
**Location Source Date:**  
**Improvement Location Source:**  
**Improvement Location Method:**  
**Source Revision Comment:**  
**Supplier Comment:**

**Elevation:**  
**Elevrc:**  
**Zone:** 18  
**East83:**  
**North83:**  
**Org CS:**  
**UTMRC:** 9  
**UTMRC Desc:** unknown UTM  
**Location Method:** na

**Overburden and Bedrock**

**Materials Interval**

**Formation ID:** 931059740  
**Layer:** 4  
**Color:** 6  
**General Color:** BROWN  
**Mat1:** 11  
**Most Common Material:** GRAVEL  
**Mat2:** 13  
**Mat2 Desc:** BOULDERS  
**Mat3:** 73  
**Mat3 Desc:** HARD  
**Formation Top Depth:** 35.0  
**Formation End Depth:** 39.0  
**Formation End Depth UOM:** ft

**Overburden and Bedrock**

**Materials Interval**

**Formation ID:** 931059741  
**Layer:** 5  
**Color:** 6  
**General Color:** BROWN  
**Mat1:** 11  
**Most Common Material:** GRAVEL  
**Mat2:** 73  
**Mat2 Desc:** HARD  
**Mat3:**  
**Mat3 Desc:**  
**Formation Top Depth:** 39.0  
**Formation End Depth:** 41.0  
**Formation End Depth UOM:** ft

**Overburden and Bedrock**  
**Materials Interval**

**Formation ID:** 931059743  
**Layer:** 7  
**Color:** 8  
**General Color:** BLACK  
**Mat1:** 17  
**Most Common Material:** SHALE  
**Mat2:** 85  
**Mat2 Desc:** SOFT  
**Mat3:**  
**Mat3 Desc:**  
**Formation Top Depth:** 44.0  
**Formation End Depth:** 45.0  
**Formation End Depth UOM:** ft

**Overburden and Bedrock**  
**Materials Interval**

**Formation ID:** 931059739  
**Layer:** 3  
**Color:** 3  
**General Color:** BLUE  
**Mat1:** 05  
**Most Common Material:** CLAY  
**Mat2:** 85  
**Mat2 Desc:** SOFT  
**Mat3:**  
**Mat3 Desc:**  
**Formation Top Depth:** 18.0  
**Formation End Depth:** 35.0  
**Formation End Depth UOM:** ft

**Overburden and Bedrock**  
**Materials Interval**

**Formation ID:** 931059742  
**Layer:** 6  
**Color:** 8  
**General Color:** BLACK  
**Mat1:** 17  
**Most Common Material:** SHALE  
**Mat2:** 80  
**Mat2 Desc:** POROUS  
**Mat3:**  
**Mat3 Desc:**  
**Formation Top Depth:** 41.0  
**Formation End Depth:** 44.0  
**Formation End Depth UOM:** ft

**Overburden and Bedrock**  
**Materials Interval**

**Formation ID:** 931059738  
**Layer:** 2  
**Color:** 6  
**General Color:** BROWN  
**Mat1:** 05  
**Most Common Material:** CLAY  
**Mat2:** 85  
**Mat2 Desc:** SOFT  
**Mat3:**  
**Mat3 Desc:**  
**Formation Top Depth:** 5.0

Formation End Depth: 18.0  
Formation End Depth UOM: ft

**Overburden and Bedrock  
Materials Interval**

Formation ID: 931059737  
Layer: 1  
Color: 6  
General Color: BROWN  
Mat1: 02  
Most Common Material: TOPSOIL  
Mat2: 05  
Mat2 Desc: CLAY  
Mat3: 85  
Mat3 Desc: SOFT  
Formation Top Depth: 0.0  
Formation End Depth: 5.0  
Formation End Depth UOM: ft

**Annular Space/Abandonment  
Sealing Record**

Plug ID: 933110998  
Layer: 1  
Plug From: 0  
Plug To: 20  
Plug Depth UOM: ft

**Method of Construction & Well  
Use**

Method Construction ID: 961525009  
Method Construction Code: 1  
Method Construction: Cable Tool  
Other Method Construction:

**Pipe Information**

Pipe ID: 10595321  
Casing No: 1  
Comment:  
Alt Name:

**Construction Record - Casing**

Casing ID: 930081877  
Layer: 2  
Material: 4  
Open Hole or Material: OPEN HOLE  
Depth From:  
Depth To: 45  
Casing Diameter: 6  
Casing Diameter UOM: inch  
Casing Depth UOM: ft

**Construction Record - Casing**

Casing ID: 930081876  
Layer: 1  
Material: 1  
Open Hole or Material: STEEL  
Depth From:  
Depth To: 44

**Casing Diameter:** 6  
**Casing Diameter UOM:** inch  
**Casing Depth UOM:** ft

**Results of Well Yield Testing**

**Pump Test ID:** 991525009  
**Pump Set At:**  
**Static Level:** 1.0  
**Final Level After Pumping:** 30.0  
**Recommended Pump Depth:** 40.0  
**Pumping Rate:** 40.0  
**Flowing Rate:**  
**Recommended Pump Rate:** 8.0  
**Levels UOM:** ft  
**Rate UOM:** GPM  
**Water State After Test Code:** 1  
**Water State After Test:** CLEAR  
**Pumping Test Method:** 2  
**Pumping Duration HR:** 2  
**Pumping Duration MIN:** 0  
**Flowing:** No

**Draw Down & Recovery**

**Pump Test Detail ID:** 934386008  
**Test Type:**  
**Test Duration:** 30  
**Test Level:** 30.0  
**Test Level UOM:** ft

**Draw Down & Recovery**

**Pump Test Detail ID:** 934904161  
**Test Type:**  
**Test Duration:** 60  
**Test Level:** 30.0  
**Test Level UOM:** ft

**Draw Down & Recovery**

**Pump Test Detail ID:** 934655787  
**Test Type:**  
**Test Duration:** 45  
**Test Level:** 30.0  
**Test Level UOM:** ft

**Draw Down & Recovery**

**Pump Test Detail ID:** 934110601  
**Test Type:**  
**Test Duration:** 15  
**Test Level:** 30.0  
**Test Level UOM:** ft

**Water Details**

**Water ID:** 933483828  
**Layer:** 1  
**Kind Code:** 1  
**Kind:** FRESH  
**Water Found Depth:** 44.0  
**Water Found Depth UOM:** ft

**Site:**  
lot 26 ON

**Database:**  
WWIS

**Well ID:** 1525007  
**Construction Date:**  
**Primary Water Use:** Cooling And A/C  
**Sec. Water Use:**  
**Final Well Status:** Water Supply  
**Water Type:**  
**Casing Material:**  
**Audit No:** 83378  
**Tag:**  
**Construction Method:**  
**Elevation (m):**  
**Elevation Reliability:**  
**Depth to Bedrock:**  
**Well Depth:**  
**Overburden/Bedrock:**  
**Pump Rate:**  
**Static Water Level:**  
**Flowing (Y/N):**  
**Flow Rate:**  
**Clear/Cloudy:**

**Data Entry Status:**  
**Data Src:** 1  
**Date Received:** 9/17/1990  
**Selected Flag:** True  
**Abandonment Rec:**  
**Contractor:** 6006  
**Form Version:** 1  
**Owner:**  
**Street Name:**  
**County:** OTTAWA  
**Municipality:** CUMBERLAND TOWNSHIP  
**Site Info:**  
**Lot:** 026  
**Concession:**  
**Concession Name:**  
**Easting NAD83:**  
**Northing NAD83:**  
**Zone:**  
**UTM Reliability:**

**Bore Hole Information**

**Bore Hole ID:** 10046749  
**DP2BR:** 35.00  
**Spatial Status:**  
**Code OB:** r  
**Code OB Desc:** Bedrock  
**Open Hole:**  
**Cluster Kind:**  
**Date Completed:** 08-Aug-1990 00:00:00  
**Remarks:**  
**Elevrc Desc:**  
**Location Source Date:**  
**Improvement Location Source:**  
**Improvement Location Method:**  
**Source Revision Comment:**  
**Supplier Comment:**

**Elevation:**  
**Elevrc:**  
**Zone:** 18  
**East83:**  
**North83:**  
**Org CS:**  
**UTMRC:** 9  
**UTMRC Desc:** unknown UTM  
**Location Method:** na

**Overburden and Bedrock**  
**Materials Interval**

**Formation ID:** 931059732  
**Layer:** 3  
**Color:** 8  
**General Color:** BLACK  
**Mat1:** 17  
**Most Common Material:** SHALE  
**Mat2:** 11  
**Mat2 Desc:** GRAVEL  
**Mat3:** 80  
**Mat3 Desc:** POROUS  
**Formation Top Depth:** 35.0  
**Formation End Depth:** 48.0  
**Formation End Depth UOM:** ft

**Overburden and Bedrock**  
**Materials Interval**

**Formation ID:** 931059733  
**Layer:** 4  
**Color:** 8  
**General Color:** BLACK

**Mat1:** 17  
**Most Common Material:** SHALE  
**Mat2:** 85  
**Mat2 Desc:** SOFT  
**Mat3:**  
**Mat3 Desc:**  
**Formation Top Depth:** 48.0  
**Formation End Depth:** 49.0  
**Formation End Depth UOM:** ft

**Overburden and Bedrock**  
**Materials Interval**

**Formation ID:** 931059730  
**Layer:** 1  
**Color:** 6  
**General Color:** BROWN  
**Mat1:** 05  
**Most Common Material:** CLAY  
**Mat2:** 11  
**Mat2 Desc:** GRAVEL  
**Mat3:** 85  
**Mat3 Desc:** SOFT  
**Formation Top Depth:** 0.0  
**Formation End Depth:** 18.0  
**Formation End Depth UOM:** ft

**Overburden and Bedrock**  
**Materials Interval**

**Formation ID:** 931059731  
**Layer:** 2  
**Color:** 6  
**General Color:** BROWN  
**Mat1:** 14  
**Most Common Material:** HARDPAN  
**Mat2:** 11  
**Mat2 Desc:** GRAVEL  
**Mat3:** 73  
**Mat3 Desc:** HARD  
**Formation Top Depth:** 18.0  
**Formation End Depth:** 35.0  
**Formation End Depth UOM:** ft

**Annular Space/Abandonment**  
**Sealing Record**

**Plug ID:** 933110996  
**Layer:** 1  
**Plug From:** 0  
**Plug To:** 20  
**Plug Depth UOM:** ft

**Method of Construction & Well**  
**Use**

**Method Construction ID:** 961525007  
**Method Construction Code:** 1  
**Method Construction:** Cable Tool  
**Other Method Construction:**

**Pipe Information**

**Pipe ID:** 10595319  
**Casing No:** 1



**Comment:**  
**Alt Name:**

**Construction Record - Casing**

**Casing ID:** 930081873  
**Layer:** 2  
**Material:** 4  
**Open Hole or Material:** OPEN HOLE  
**Depth From:**  
**Depth To:** 49  
**Casing Diameter:** 6  
**Casing Diameter UOM:** inch  
**Casing Depth UOM:** ft

**Construction Record - Casing**

**Casing ID:** 930081872  
**Layer:** 1  
**Material:** 1  
**Open Hole or Material:** STEEL  
**Depth From:**  
**Depth To:** 48  
**Casing Diameter:** 6  
**Casing Diameter UOM:** inch  
**Casing Depth UOM:** ft

**Results of Well Yield Testing**

**Pump Test ID:** 991525007  
**Pump Set At:**  
**Static Level:** 5.0  
**Final Level After Pumping:** 40.0  
**Recommended Pump Depth:**  
**Pumping Rate:** 30.0  
**Flowing Rate:**  
**Recommended Pump Rate:**  
**Levels UOM:** ft  
**Rate UOM:** GPM  
**Water State After Test Code:** 1  
**Water State After Test:** CLEAR  
**Pumping Test Method:** 2  
**Pumping Duration HR:** 2  
**Pumping Duration MIN:** 0  
**Flowing:** No

**Draw Down & Recovery**

**Pump Test Detail ID:** 934110599  
**Test Type:**  
**Test Duration:** 15  
**Test Level:** 40.0  
**Test Level UOM:** ft

**Draw Down & Recovery**

**Pump Test Detail ID:** 934904159  
**Test Type:**  
**Test Duration:** 60  
**Test Level:** 40.0  
**Test Level UOM:** ft

**Draw Down & Recovery**

**Pump Test Detail ID:** 934655785  
**Test Type:**  
**Test Duration:** 45  
**Test Level:** 40.0  
**Test Level UOM:** ft

**Draw Down & Recovery**

**Pump Test Detail ID:** 934386006  
**Test Type:**  
**Test Duration:** 30  
**Test Level:** 40.0  
**Test Level UOM:** ft

**Water Details**

**Water ID:** 933483825  
**Layer:** 1  
**Kind Code:** 1  
**Kind:** FRESH  
**Water Found Depth:** 48.0  
**Water Found Depth UOM:** ft

## Appendix: Database Descriptions

Environmental Risk Information Services (ERIS) can search the following databases. The extent of historical information varies with each database and current information is determined by what is publicly available to ERIS at the time of update. **Note:** Databases denoted with " \* " indicates that the database will no longer be updated. See the individual database description for more information.

### **Abandoned Aggregate Inventory:**

Provincial [AAGR](#)

The MAAP Program maintains a database of abandoned pits and quarries. Please note that the database is only referenced by lot and concession and city/town location. The database provides information regarding the location, type, size, land use, status and general comments.\*

**Government Publication Date: Sept 2002\***

### **Aggregate Inventory:**

Provincial [AGR](#)

The Ontario Ministry of Natural Resources maintains a database of all active pits and quarries. The database provides information regarding the registered owner/operator, location name, operation type, approval type, and maximum annual tonnage.

**Government Publication Date: Up to Sep 2020**

### **Abandoned Mine Information System:**

Provincial [AMIS](#)

The Abandoned Mines Information System contains data on known abandoned and inactive mines located on both Crown and privately held lands. The information was provided by the Ministry of Northern Development and Mines (MNDM), with the following disclaimer: "the database provided has been compiled from various sources, and the Ministry of Northern Development and Mines makes no representation and takes no responsibility that such information is accurate, current or complete". Reported information includes official mine name, status, background information, mine start/end date, primary commodity, mine features, hazards and remediation.

**Government Publication Date: 1800-Oct 2018**

### **Anderson's Waste Disposal Sites:**

Private [ANDR](#)

The information provided in this database was collected by examining various historical documents which aimed to characterize the likely position of former waste disposal sites from 1860 to present. The research initiative behind the creation of this database was to identify those sites that are missing from the Ontario MOE Waste Disposal Site Inventory, as well as to provide revisions and corrections to the positions and descriptions of sites currently listed in the MOE inventory. In addition to historic waste disposal facilities, the database also identifies certain auto wreckers and scrap yards that have been extrapolated from documentary sources. Please note that the data is not warranted to be complete, exhaustive or authoritative. The information was collected for research purposes only.

**Government Publication Date: 1860s-Present**

### **Aboveground Storage Tanks:**

Provincial [AST](#)

Historical listing of aboveground storage tanks made available by the Department of Natural Resources and Forestry. Includes tanks used to hold water or petroleum. This dataset has been retired as of September 25, 2014 and will no longer be updated.

**Government Publication Date: May 31, 2014**

### **Automobile Wrecking & Supplies:**

Private [AUWR](#)

This database provides an inventory of known locations that are involved in the scrap metal, automobile wrecking/recycling, and automobile parts & supplies industry. Information is provided on the company name, location and business type.

**Government Publication Date: 1999-Dec 31, 2020**

### **Borehole:**

Provincial [BORE](#)

A borehole is the generalized term for any narrow shaft drilled in the ground, either vertically or horizontally. The information here includes geotechnical investigations or environmental site assessments, mineral exploration, or as a pilot hole for installing piers or underground utilities. Information is from many sources such as the Ministry of Transportation (MTO) boreholes from engineering reports and projects from the 1950 to 1990's in Southern Ontario. Boreholes from the Ontario Geological Survey (OGS) including The Urban Geology Analysis Information System (UGAIS) and the York Peel Durham Toronto (YPDT) database of the Conservation Authority Moraine Coalition. This database will include fields such as location, stratigraphy, depth, elevation, year drilled, etc. For all water well data or oil and gas well data for Ontario please refer to WWIS and OOGW.

**Government Publication Date: 1875-Jul 2018**

**Certificates of Approval:**

Provincial CA

This database contains the following types of approvals: Air & Noise, Industrial Sewage, Municipal & Private Sewage, Waste Management Systems and Renewable Energy Approvals. The MOE in Ontario states that any facility that releases emissions to the atmosphere, discharges contaminants to ground or surface water, provides potable water supplies, or stores, transports or disposes of waste, must have a Certificate of Approval before it can operate lawfully. Fields include approval number, business name, address, approval date, approval type and status. This database will no longer be updated, as CofA's have been replaced by either Environmental Activity and Sector Registry (EASR) or Environmental Compliance Approval (ECA). Please refer to those individual databases for any information after Oct.31, 2011.

**Government Publication Date: 1985-Oct 30, 2011\***

**Dry Cleaning Facilities:**

Federal CDRY

List of dry cleaning facilities made available by Environment and Climate Change Canada. Environment and Climate Change Canada's Tetrachloroethylene (Use in Dry Cleaning and Reporting Requirements) Regulations (SOR/2003-79) are intended to reduce releases of tetrachloroethylene to the environment from dry cleaning facilities.

**Government Publication Date: Jan 2004-Dec 2018**

**Commercial Fuel Oil Tanks:**

Provincial CFOT

Locations of commercial underground fuel oil tanks. This is not a comprehensive or complete inventory of commercial fuel tanks in the province; this listing is a copy of records of registered commercial underground fuel oil tanks obtained under Access to Public Information.

Note that the following types of tanks do not require registration: waste oil tanks in apartments, office buildings, residences, etc.; aboveground gas or diesel tanks. Records are not verified for accuracy or completeness.

**Government Publication Date: Jul 31, 2020**

**Chemical Manufacturers and Distributors:**

Private CHEM

This database includes information from both a one time study conducted in 1992 and private source and is a listing of facilities that manufacture or distribute chemicals. The production of these chemical substances may involve one or more chemical reactions and/or chemical separation processes (i.e. fractionation, solvent extraction, crystallization, etc.).

**Government Publication Date: 1999-Jan 31, 2020**

**Chemical Register:**

Private CHM

This database includes a listing of locations of facilities within the Province or Territory that either manufacture and/or distributes chemicals.

**Government Publication Date: 1999-Dec 31, 2020**

**Compressed Natural Gas Stations:**

Private CNG

Canada has a network of public access compressed natural gas (CNG) refuelling stations. These stations dispense natural gas in compressed form at 3,000 pounds per square inch (psi), the pressure which is allowed within the current Canadian codes and standards. The majority of natural gas refuelling is located at existing retail gasoline that have a separate refuelling island for natural gas. This list of stations is made available by the Canadian Natural Gas Vehicle Alliance.

**Government Publication Date: Dec 2012 -Apr 2021**

**Inventory of Coal Gasification Plants and Coal Tar Sites:**

Provincial COAL

This inventory includes both the "Inventory of Coal Gasification Plant Waste Sites in Ontario-April 1987" and the Inventory of Industrial Sites Producing or Using Coal Tar and Related Tars in Ontario-November 1988) collected by the MOE. It identifies industrial sites that produced and continue to produce or use coal tar and other related tars. Detailed information is available and includes: facility type, size, land use, information on adjoining properties, soil condition, site operators/occupants, site description, potential environmental impacts and historic maps available. This was a one-time inventory.\*

**Government Publication Date: Apr 1987 and Nov 1988\***

**Compliance and Convictions:**

Provincial CONV

This database summarizes the fines and convictions handed down by the Ontario courts beginning in 1989. Companies and individuals named here have been found guilty of environmental offenses in Ontario courts of law.

**Government Publication Date: 1989-Nov 2020**

**Certificates of Property Use:**

Provincial CPU

This is a subset taken from Ontario's Environmental Registry (EBR) database. It will include all CPU's on the registry such as (EPA s. 168.6) - Certificate of Property Use.

**Government Publication Date: 1994- Jun 30, 2021**

**Drill Hole Database:**

Provincial

DRL

The Ontario Drill Hole Database contains information on more than 113,000 percussion, overburden, sonic and diamond drill holes from assessment files on record with the department of Mines and Minerals. Please note that limited data is available for southern Ontario, as it was the last area to be completed. The database was created when surveys submitted to the Ministry were converted in the Assessment File Research Image Database (AFRI) project. However, the degree of accuracy (coordinates) as to the exact location of drill holes is dependent upon the source document submitted to the MNDM. Levels of accuracy used to locate holes are: centering on the mining claim; a sketch of the mining claim; a 1:50,000 map; a detailed company map; or from submitted a "Report of Work".

**Government Publication Date: 1886 - Sep 2020**

**Delisted Fuel Tanks:**

Provincial

DTNK

List of fuel storage tank sites that were once found in - and have since been removed from - the list of fuel storage tanks made available by the regulatory agency under Access to Public Information.

**Government Publication Date: Jul 31, 2020**

**Environmental Activity and Sector Registry:**

Provincial

EASR

On October 31, 2011, a smarter, faster environmental approvals system came into effect in Ontario. The EASR allows businesses to register certain activities with the ministry, rather than apply for an approval. The registry is available for common systems and processes, to which preset rules of operation can be applied. The EASR is currently available for: heating systems, standby power systems and automotive refinishing. Businesses whose activities aren't subject to the EASR may apply for an ECA (Environmental Compliance Approval), Please see our ECA database.

**Government Publication Date: Oct 2011- Jun 30, 2021**

**Environmental Registry:**

Provincial

EBR

The Environmental Registry lists proposals, decisions and exceptions regarding policies, Acts, instruments, or regulations that could significantly affect the environment. Through the Registry, thirteen provincial ministries notify the public of upcoming proposals and invite their comments. For example, if a local business is requesting a permit, license, or certificate of approval to release substances into the air or water; these are notified on the registry. Data includes: Approval for discharge into the natural environment other than water (i.e. Air) - EPA s. 9, Approval for sewage works - OWRA s. 53(1), and EPA s. 27 - Approval for a waste disposal site. For information regarding Permit to Take Water (PTTW), Certificate of Property Use (CPU) and (ORD) Orders please refer to those individual databases.

**Government Publication Date: 1994- Jun 30, 2021**

**Environmental Compliance Approval:**

Provincial

ECA

On October 31, 2011, a smarter, faster environmental approvals system came into effect in Ontario. In the past, a business had to apply for multiple approvals (known as certificates of approval) for individual processes and pieces of equipment. Today, a business either registers itself, or applies for a single approval, depending on the types of activities it conducts. Businesses whose activities aren't subject to the EASR may apply for an ECA. A single ECA addresses all of a business's emissions, discharges and wastes. Separate approvals for air, noise and waste are no longer required. This database will also include Renewable Energy Approvals. For certificates of approval prior to Nov 1st, 2011, please refer to the CA database. For all Waste Disposal Sites please refer to the WDS database.

**Government Publication Date: Oct 2011- Jun 30, 2021**

**Environmental Effects Monitoring:**

Federal

EEM

The Environmental Effects Monitoring program assesses the effects of effluent from industrial or other sources on fish, fish habitat and human usage of fisheries resources. Since 1992, pulp and paper mills have been required to conduct EEM studies under the Pulp and Paper Effluent Regulations. This database provides information on the mill name, geographical location and sub-lethal toxicity data.

**Government Publication Date: 1992-2007\***

**ERIS Historical Searches:**

Private

EHS

ERIS has compiled a database of all environmental risk reports completed since March 1999. Available fields for this database include: site location, date of report, type of report, and search radius. As per all other databases, the ERIS database can be referenced on both the map and "Statistical Profile" page.

**Government Publication Date: 1999-Jan 31, 2021**

**Environmental Issues Inventory System:**

Federal

EIIS

The Environmental Issues Inventory System was developed through the implementation of the Environmental Issues and Remediation Plan. This plan was established to determine the location and severity of contaminated sites on inhabited First Nation reserves, and where necessary, to remediate those that posed a risk to health and safety; and to prevent future environmental problems. The EIIS provides information on the reserve under investigation, inventory number, name of site, environmental issue, site action (Remediation, Site Assessment), and date investigation completed.

**Government Publication Date: 1992-2001\***

**Emergency Management Historical Event:**

Provincial **EMHE**

List of locations of historical occurrences of emergency events, including those assigned to the Ministry of Natural Resources by Order-In-Council (OIC) under the Emergency Management and Civil Protection Act, as well as events where MNR provided requested emergency response assistance. Many of these events will have involved community evacuations, significant structural loss, and/or involvement of MNR emergency response staff. These events fall into one of ten (10) type categories: Dam Failure; Drought / Low Water; Erosion; Flood; Forest Fire; Soil and Bedrock Instability; Petroleum Resource Center Event, EMO Requested Assistance, Continuity of Operations Event, Other Requested Assistance. EMHE record details are reproduced by ERIS under License with the Ontario Ministry of Natural Resources © Queen's Printer for Ontario, 2017.

**Government Publication Date: Dec 31, 2016**

**Environmental Penalty Annual Report:**

Provincial **EPAR**

This database contains data from Ontario's annual environmental penalty report published by the Ministry of the Environment and Climate Change. These reports provide information on environmental penalties for land / water violations issued to companies in one of the nine industrial sectors covered by the Municipal Industrial Strategy for Abatement (MISA) regulations.

**Government Publication Date: Jan 1, 2011 - Dec 31, 2020**

**List of Expired Fuels Safety Facilities:**

Provincial **EXP**

List of facilities and tanks for which there was once a fuel registration. This is not a comprehensive or complete inventory of expired tanks/tank facilities in the province; this listing is a copy of previously registered tanks and facilities obtained under Access to Public Information. Includes private fuel outlets, bulk plants, fuel oil tanks, gasoline stations, marinas, propane filling stations, liquid fuel tanks, piping systems, etc; includes tanks which have been removed from the ground.

Notes: registration was not required for private fuel underground/aboveground storage tanks prior to January 1990, nor for furnace oil tanks prior to May 1, 2002; registration is not required for waste oil tanks in apartments, office buildings, residences, etc., or aboveground gas or diesel tanks. Records are not verified for accuracy or completeness.

**Government Publication Date: Jul 31, 2020**

**Federal Convictions:**

Federal **FCON**

Environment Canada maintains a database referred to as the "Environmental Registry" that details prosecutions under the Canadian Environmental Protection Act (CEPA) and the Fisheries Act (FA). Information is provided on the company name, location, charge date, offence and penalty.

**Government Publication Date: 1988-Jun 2007\***

**Contaminated Sites on Federal Land:**

Federal **FCS**

The Federal Contaminated Sites Inventory includes information on known federal contaminated sites under the custodianship of departments, agencies and consolidated Crown corporations as well as those that are being or have been investigated to determine whether they have contamination arising from past use that could pose a risk to human health or the environment. The inventory also includes non-federal contaminated sites for which the Government of Canada has accepted some or all financial responsibility. It does not include sites where contamination has been caused by, and which are under the control of, enterprise Crown corporations, private individuals, firms or other levels of government. Includes fire training sites and sites at which Per- and Polyfluoroalkyl Substances (PFAS) are a concern.

**Government Publication Date: Jun 2000-Apr 2021**

**Fisheries & Oceans Fuel Tanks:**

Federal **FOFT**

Fisheries & Oceans Canada maintains an inventory of aboveground & underground fuel storage tanks located on Fisheries & Oceans property or controlled by DFO. Our inventory provides information on the site name, location, tank owner, tank operator, facility type, storage tank location, tank contents & capacity, and date of tank installation.

**Government Publication Date: 1964-Sep 2019**

**Federal Identification Registry for Storage Tank Systems (FIRSTS):**

Federal **FRST**

A list of federally regulated Storage tanks from the Federal Identification Registry for Storage Tank Systems (FIRSTS). FIRSTS is Environment and Climate Change Canada's database of storage tank systems subject to the Storage Tank for Petroleum Products and Allied Petroleum Products Regulations. The main objective of the Regulations is to prevent soil and groundwater contamination from storage tank systems located on federal and aboriginal lands. Storage tank systems that do not have a valid identification number displayed in a readily visible location on or near the storage tank system may be refused product delivery.

**Government Publication Date: May 31, 2018**

**Fuel Storage Tank:**

Provincial **FST**

List of registered private and retail fuel storage tanks. This is not a comprehensive or complete inventory of private and retail fuel storage tanks in the province; this listing is a copy of registered private and retail fuel storage tanks, obtained under Access to Public Information.

Notes: registration was not required for private fuel underground/aboveground storage tanks prior to January 1990, nor for furnace oil tanks prior to May 1, 2002; registration is not required for waste oil tanks in apartments, office buildings, residences, etc., or aboveground gas or diesel tanks. Records are not verified for accuracy or completeness.

**Government Publication Date: Jul 31, 2020**

**Fuel Storage Tank - Historic:**

Provincial

[FSTH](#)

The Fuels Safety Branch of the Ontario Ministry of Consumer and Commercial Relations maintained a database of all registered private fuel storage tanks. Public records of private fuel storage tanks are only available since the registration became effective in September 1989. This information is now collected by the Technical Standards and Safety Authority.

**Government Publication Date: Pre-Jan 2010\***

**Ontario Regulation 347 Waste Generators Summary:**

Provincial

[GEN](#)

Regulation 347 of the Ontario EPA defines a waste generation site as any site, equipment and/or operation involved in the production, collection, handling and/or storage of regulated wastes. A generator of regulated waste is required to register the waste generation site and each waste produced, collected, handled, or stored at the site. This database contains the registration number, company name and address of registered generators including the types of hazardous wastes generated. It includes data on waste generating facilities such as: drycleaners, waste treatment and disposal facilities, machine shops, electric power distribution etc. This information is a summary of all years from 1986 including the most currently available data. Some records may contain, within the company name, the phrase "See & Use..." followed by a series of letters and numbers. This occurs when one company is amalgamated with or taken over by another registered company. The number listed as "See & Use", refers to the new ownership and the other identification number refers to the original ownership. This phrase serves as a link between the 2 companies until operations have been fully transferred.

**Government Publication Date: 1986-Apr 30, 2021**

**Greenhouse Gas Emissions from Large Facilities:**

Federal

[GHG](#)

List of greenhouse gas emissions from large facilities made available by Environment Canada. Greenhouse gas emissions in kilotonnes of carbon dioxide equivalents (kt CO<sub>2</sub> eq).

**Government Publication Date: 2013-Dec 2019**

**TSSA Historic Incidents:**

Provincial

[HINC](#)

List of historic incidences of spills and leaks of diesel, fuel oil, gasoline, natural gas, propane, and hydrogen recorded by the TSSA in their previous incident tracking system. The TSSA's Fuels Safety Program administers the Technical Standards & Safety Act 2000, providing fuel-related safety services associated with the safe transportation, storage, handling and use of fuels such as gasoline, diesel, propane, natural gas and hydrogen. Under this Act, the TSSA regulates fuel suppliers, storage facilities, transport trucks, pipelines, contractors and equipment or appliances that use fuels. Records are not verified for accuracy or completeness. This is not a comprehensive or complete inventory of historical fuel spills and leaks in the province. This listing is a copy of the data captured at one moment in time and is hence limited by the record date provided here.

**Government Publication Date: 2006-June 2009\***

**Indian & Northern Affairs Fuel Tanks:**

Federal

[IAFT](#)

The Department of Indian & Northern Affairs Canada (INAC) maintains an inventory of aboveground & underground fuel storage tanks located on both federal and crown land. Our inventory provides information on the reserve name, location, facility type, site/facility name, tank type, material & ID number, tank contents & capacity, and date of tank installation.

**Government Publication Date: 1950-Aug 2003\***

**Fuel Oil Spills and Leaks:**

Provincial

[INC](#)

Listing of spills and leaks of diesel, fuel oil, gasoline, natural gas, propane, and hydrogen reported to the Spills Action Centre (SAC). This is not a comprehensive or complete inventory of fuel-related leaks, spills, and incidents in the province; this listing is a copy of incidents reported to the SAC, obtained under Access to Public Information. Includes incidents from fuel-related hazards such as spills, fires, and explosions. Records are not verified for accuracy or completeness.

**Government Publication Date: Jul 31, 2020**

**Landfill Inventory Management Ontario:**

Provincial

[LIMO](#)

The Landfill Inventory Management Ontario (LIMO) database is updated every year, as the Ministry of the Environment, Conservation and Parks compiles new and updated information. Includes small and large landfills currently operating as well as those which are closed and historic. Operators of larger landfills provide landfill information for the previous operating year to the ministry for LIMO including: estimated amount of total waste received, landfill capacity, estimated total remaining landfill capacity, fill rates, engineering designs, reporting and monitoring details, size of location, service area, approved waste types, leachate of site treatment, contaminant attenuation zone and more. The small landfills include information such as site owner, site location and certificate of approval # and status.

**Government Publication Date: Feb 28, 2019**

**Canadian Mine Locations:**

Private

[MINE](#)

This information is collected from the Canadian & American Mines Handbook. The Mines database is a national database that provides over 290 listings on mines (listed as public companies) dealing primarily with precious metals and hard rocks. Listed are mines that are currently in operation, closed, suspended, or are still being developed (advanced projects). Their locations are provided as geographic coordinates (x, y and/or longitude, latitude). As of 2002, data pertaining to Canadian smelters and refineries has been appended to this database.

**Government Publication Date: 1998-2009\***



**Mineral Occurrences:**

Provincial

[MNR](#)

In the early 70's, the Ministry of Northern Development and Mines created an inventory of approximately 19,000 mineral occurrences in Ontario, in regard to metallic and industrial minerals, as well as some information on building stones and aggregate deposits. Please note that the "Horizontal Positional Accuracy" is approximately +/- 200 m. Many reference elements for each record were derived from field sketches using pace or chain/tape measurements against claim posts or topographic features in the area. The primary limiting factor for the level of positional accuracy is the scale of the source material. The testing of horizontal accuracy of the source materials was accomplished by comparing the plan metric (X and Y) coordinates of that point with the coordinates of the same point as defined from a source of higher accuracy.

**Government Publication Date: 1846-Dec 2020**

**National Analysis of Trends in Emergencies System (NATES):**

Federal

[NATE](#)

In 1974 Environment Canada established the National Analysis of Trends in Emergencies System (NATES) database, for the voluntary reporting of significant spill incidents. The data was to be used to assist in directing the work of the emergencies program. NATES ran from 1974 to 1994. Extensive information is available within this database including company names, place where the spill occurred, date of spill, cause, reason and source of spill, damage incurred, and amount, concentration, and volume of materials released.

**Government Publication Date: 1974-1994\***

**Non-Compliance Reports:**

Provincial

[NCPL](#)

The Ministry of the Environment provides information about non-compliant discharges of contaminants to air and water that exceed legal allowable limits, from regulated industrial and municipal facilities. A reported non-compliance failure may be in regard to a Control Order, Certificate of Approval, Sectoral Regulation or specific regulation/act.

**Government Publication Date: Dec 31, 2019**

**National Defense & Canadian Forces Fuel Tanks:**

Federal

[NDFT](#)

The Department of National Defense and the Canadian Forces maintains an inventory of all aboveground & underground fuel storage tanks located on DND lands. Our inventory provides information on the base name, location, tank type & capacity, tank contents, tank class, date of tank installation, date tank last used, and status of tank as of May 2001. This database will no longer be updated due to the new National Security protocols which have prohibited any release of this database.

**Government Publication Date: Up to May 2001\***

**National Defense & Canadian Forces Spills:**

Federal

[NDSP](#)

The Department of National Defense and the Canadian Forces maintains an inventory of spills to land and water. All spill sites have been classified under the "Transportation of Dangerous Goods Act - 1992". Our inventory provides information on the facility name, location, spill ID #, spill date, type of spill, as well as the quantity of substance spilled & recovered.

**Government Publication Date: Mar 1999-Apr 2018**

**National Defence & Canadian Forces Waste Disposal Sites:**

Federal

[NDWD](#)

The Department of National Defence and the Canadian Forces maintains an inventory of waste disposal sites located on DND lands. Where available, our inventory provides information on the base name, location, type of waste received, area of site, depth of site, year site opened/closed and status.

**Government Publication Date: 2001-Apr 2007\***

**National Energy Board Pipeline Incidents:**

Federal

[NEBI](#)

Locations of pipeline incidents from 2008 to present, made available by the Canada Energy Regulator (CER) - previously the National Energy Board (NEB). Includes incidents reported under the Onshore Pipeline Regulations and the Processing Plant Regulations related to pipelines under federal jurisdiction, does not include incident data related to pipelines under provincial or territorial jurisdiction.

**Government Publication Date: 2008-Mar 31, 2021**

**National Energy Board Wells:**

Federal

[NEBP](#)

The NEBW database contains information on onshore & offshore oil and gas wells that are outside provincial jurisdiction(s) and are thereby regulated by the National Energy Board. Data is provided regarding the operator, well name, well ID No./UWI, status, classification, well depth, spud and release date.

**Government Publication Date: 1920-Feb 2003\***



**National Environmental Emergencies System (NEES):**

Federal

NEES

In 2000, the Emergencies program implemented NEES, a reporting system for spills of hazardous substances. For the most part, this system only captured data from the Atlantic Provinces, some from Quebec and Ontario and a portion from British Columbia. Data for Alberta, Saskatchewan, Manitoba and the Territories was not captured. However, NEES is also a repository for previous Environment Canada spill datasets. NEES is composed of the historic datasets ' or Trends ' which dates from approximately 1974 to present. NEES Trends is a compilation of historic databases, which were merged and includes data from NATES (National Analysis of Trends in Emergencies System), ARTS (Atlantic Regional Trends System), and NEES. In 2001, the Emergencies Program determined that variations in reporting regimes and requirements between federal and provincial agencies made national spill reporting and trend analysis difficult to achieve. As a consequence, the department has focused efforts on capturing data on spills of substances which fall under its legislative authority only (CEPA and FA). As such, the NEES database will be decommissioned in December 2004.

**Government Publication Date: 1974-2003\***

**National PCB Inventory:**

Federal

NPCB

Environment Canada's National PCB inventory includes information on in-use PCB containing equipment in Canada including federal, provincial and private facilities. Federal out-of-service PCB containing equipment and PCB waste owned by the federal government or by federally regulated industries such as airlines, railway companies, broadcasting companies, telephone and telecommunications companies, pipeline companies, etc. are also listed. Although it is not Environment Canada's mandate to collect data on non-federal PCB waste, the National PCB inventory includes some information on provincial and private PCB waste and storage sites. Some addresses provided may be Head Office addresses and are not necessarily the location of where the waste is being used or stored.

**Government Publication Date: 1988-2008\***

**National Pollutant Release Inventory:**

Federal

NPRI

Environment Canada has defined the National Pollutant Release Inventory ("NPRI") as a federal government initiative designed to collect comprehensive national data regarding releases to air, water, or land, and waste transfers for recycling for more than 300 listed substances.

**Government Publication Date: 1993-May 2017**

**Oil and Gas Wells:**

Private

OGWE

The Nickle's Energy Group (publisher of the Daily Oil Bulletin) collects information on drilling activity including operator and well statistics. The well information database includes name, location, class, status and depth. The main Nickle's database is updated on a daily basis, however, this database is updated on a monthly basis. More information is available at [www.nickles.com](http://www.nickles.com).

**Government Publication Date: 1988-Feb 28, 2021**

**Ontario Oil and Gas Wells:**

Provincial

OOGW

In 1998, the MNR handed over to the Ontario Oil, Gas and Salt Resources Corporation, the responsibility of maintaining a database of oil and gas wells drilled in Ontario. The OGSR Library has over 20,000+ wells in their database. Information available for all wells in the ERIS database include well owner/operator, location, permit issue date, and well cap date, license No., status, depth and the primary target (rock unit) of the well being drilled. All geology/stratigraphy table information, plus all water table information is also provide for each well record.

**Government Publication Date: 1800-Jun 2020**

**Inventory of PCB Storage Sites:**

Provincial

OPCB

The Ontario Ministry of Environment, Waste Management Branch, maintains an inventory of PCB storage sites within the province. Ontario Regulation 11/82 (Waste Management - PCB) and Regulation 347 (Generator Waste Management) under the Ontario EPA requires the registration of inactive PCB storage equipment and/or disposal sites of PCB waste with the Ontario Ministry of Environment. This database contains information on: 1) waste quantities; 2) major and minor sites storing liquid or solid waste; and 3) a waste storage inventory.

**Government Publication Date: 1987-Oct 2004; 2012-Dec 2013**

**Orders:**

Provincial

ORD

This is a subset taken from Ontario's Environmental Registry (EBR) database. It will include all Orders on the registry such as (EPA s. 17) - Order for remedial work, (EPA s. 18) - Order for preventative measures, (EPA s. 43) - Order for removal of waste and restoration of site, (EPA s. 44) - Order for conformity with Act for waste disposal sites, (EPA s. 136) - Order for performance of environmental measures.

**Government Publication Date: 1994-Apr 30, 2021**

**Canadian Pulp and Paper:**

Private

PAP

This information is part of the Pulp and Paper Canada Directory. The Directory provides a comprehensive listing of the locations of pulp and paper mills and the products that they produce.

**Government Publication Date: 1999, 2002, 2004, 2005, 2009-2014**

**Parks Canada Fuel Storage Tanks:**

Federal

PCFT

Canadian Heritage maintains an inventory of known fuel storage tanks operated by Parks Canada, in both National Parks and at National Historic Sites. The database details information on site name, location, tank install/removal date, capacity, fuel type, facility type, tank design and owner/operator.

**Government Publication Date: 1920-Jan 2005\***

**Pesticide Register:**

Provincial PES

The Ontario Ministry of the Environment and Climate Change maintains a database of licensed operators and vendors of registered pesticides.

**Government Publication Date: Oct 2011- Jun 30, 2021**

**Pipeline Incidents:**

Provincial PINC

List of pipeline incidents (strikes, leaks, spills). This is not a comprehensive or complete inventory of pipeline incidents in the province; this listing in an historical copy of records previously obtained under Access to Public Information. Records are not verified for accuracy or completeness.

**Government Publication Date: May 31, 2021**

**Private and Retail Fuel Storage Tanks:**

Provincial PRT

The Fuels Safety Branch of the Ontario Ministry of Consumer and Commercial Relations maintained a database of all registered private fuel storage tanks and licensed retail fuel outlets. This database includes an inventory of locations that have gasoline, oil, waste oil, natural gas and/or propane storage tanks on their property. The MCCR no longer collects this information. This information is now collected by the Technical Standards and Safety Authority (TSSA).

**Government Publication Date: 1989-1996\***

**Permit to Take Water:**

Provincial PTTW

This is a subset taken from Ontario's Environmental Registry (EBR) database. It will include all PTTW's on the registry such as OWRA s. 34 - Permit to take water.

**Government Publication Date: 1994- Jun 30, 2021**

**Ontario Regulation 347 Waste Receivers Summary:**

Provincial REC

Part V of the Ontario Environmental Protection Act ("EPA") regulates the disposal of regulated waste through an operating waste management system or a waste disposal site operated or used pursuant to the terms and conditions of a Certificate of Approval or a Provisional Certificate of Approval. Regulation 347 of the Ontario EPA defines a waste receiving site as any site or facility to which waste is transferred by a waste carrier. A receiver of regulated waste is required to register the waste receiving facility. This database represents registered receivers of regulated wastes, identified by registration number, company name and address, and includes receivers of waste such as: landfills, incinerators, transfer stations, PCB storage sites, sludge farms and water pollution control plants. This information is a summary of all years from 1986 including the most currently available data.

**Government Publication Date: 1986-1990, 1992-2018**

**Record of Site Condition:**

Provincial RSC

The Record of Site Condition (RSC) is part of the Ministry of the Environment's Brownfields Environmental Site Registry. Protection from environmental cleanup orders for property owners is contingent upon documentation known as a record of site condition (RSC) being filed in the Environmental Site Registry. In order to file an RSC, the property must have been properly assessed and shown to meet the soil, sediment and groundwater standards appropriate for the use (such as residential) proposed to take place on the property. The Record of Site Condition Regulation (O. Reg. 153/04) details requirements related to site assessment and clean up.

RSCs filed after July 1, 2011 will also be included as part of the new (O.Reg. 511/09).

**Government Publication Date: 1997-Sept 2001, Oct 2004-Jun 2021**

**Retail Fuel Storage Tanks:**

Private RST

This database includes an inventory of retail fuel outlet locations (including marinas) that have on their property gasoline, oil, waste oil, natural gas and / or propane storage tanks.

**Government Publication Date: 1999-Dec 31, 2020**

**Scott's Manufacturing Directory:**

Private SCT

Scott's Directories is a data bank containing information on over 200,000 manufacturers across Canada. Even though Scott's listings are voluntary, it is the most comprehensive database of Canadian manufacturers available. Information concerning a company's address, plant size, and main products are included in this database.

**Government Publication Date: 1992-Mar 2011\***

**Ontario Spills:**

Provincial SPL

List of spills and incidents made available the Ministry of the Environment, Conservation and Parks. This database identifies information such as location (approximate), type and quantity of contaminant, date of spill, environmental impact, cause, nature of impact, etc. Information from 1988-2002 was part of the ORIS (Occurrence Reporting Information System). The SAC (Spills Action Centre) handles all spills reported in Ontario. Regulations for spills in Ontario are part of the MOE's Environmental Protection Act, Part X.

**Government Publication Date: 1988-Aug 2020**

**Wastewater Discharger Registration Database:**

Provincial [SRDS](#)

Information under this heading is combination of the following 2 programs. The Municipal/Industrial Strategy for Abatement (MISA) division of the Ontario Ministry of Environment maintained a database of all direct dischargers of toxic pollutants within nine sectors including: Electric Power Generation; Mining; Petroleum Refining; Organic Chemicals; Inorganic Chemicals; Pulp & Paper; Metal Casting; Iron & Steel; and Quarries. All sampling information is now collected and stored within the Sample Result Data Store (SRDS).

**Government Publication Date: 1990-Dec 31, 2018**

**Anderson's Storage Tanks:**

Private [TANK](#)

The information provided in this database was collected by examining various historical documents, which identified the location of former storage tanks, containing substances such as fuel, water, gas, oil, and other various types of miscellaneous products. Information is available in regard to business operating at tank site, tank location, permit year, permit & installation type, no. of tanks installed & configuration and tank capacity. Data contained within this database pertains only to the city of Toronto and is not warranted to be complete, exhaustive or authoritative. The information was collected for research purposes only.

**Government Publication Date: 1915-1953\***

**Transport Canada Fuel Storage Tanks:**

Federal [TCFT](#)

List of fuel storage tanks currently or previously owned or operated by Transport Canada. This inventory also includes tanks on The Pickering Lands, which refers to 7,530 hectares (18,600 acres) of land in Pickering, Markham, and Uxbridge owned by the Government of Canada since 1972; properties on this land has been leased by the government since 1975, and falls under the Site Management Policy of Transport Canada, but is administered by Public Works and Government Services Canada. This inventory provides information on the site name, location, tank age, capacity and fuel type.

**Government Publication Date: 1970 - Dec 2020**

**Variances for Abandonment of Underground Storage Tanks:**

Provincial [VAR](#)

Listing of variances granted for storage tank abandonment. This is not a comprehensive or complete inventory of tank abandonment variances in the province; this listing is a copy of tank abandonment variance records previously obtained under Access to Public Information. In Ontario, registered underground storage tanks must be removed within two years of disuse; if removal of a tank is not feasible, an application may be sought for a variance from this code requirement.

Records are not verified for accuracy or completeness.

**Government Publication Date: Jul 31, 2020**

**Waste Disposal Sites - MOE CA Inventory:**

Provincial [WDS](#)

The Ontario Ministry of Environment, Waste Management Branch, maintains an inventory of known open (active or inactive) and closed disposal sites in the Province of Ontario. Active sites maintain a Certificate of Approval, are approved to receive and are receiving waste. Inactive sites maintain Certificate(s) of Approval but are not receiving waste. Closed sites are not receiving waste. The data contained within this database was compiled from the MOE's Certificate of Approval database. Locations of these sites may be cross-referenced to the Anderson database described under ERIS's Private Source Database section, by the CA number. All new Environmental Compliance Approvals handed out after Oct 31, 2011 for Waste Disposal Sites will still be found in this database.

**Government Publication Date: Oct 2011- Jun 30, 2021**

**Waste Disposal Sites - MOE 1991 Historical Approval Inventory:**

Provincial [WDSH](#)

In June 1991, the Ontario Ministry of Environment, Waste Management Branch, published the "June 1991 Waste Disposal Site Inventory", of all known active and closed waste disposal sites as of October 30st, 1990. For each "active" site as of October 31st 1990, information is provided on site location, site/CA number, waste type, site status and site classification. For each "closed" site as of October 31st 1990, information is provided on site location, site/CA number, closure date and site classification. Locations of these sites may be cross-referenced to the Anderson database described under ERIS's Private Source Database section, by the CA number.

**Government Publication Date: Up to Oct 1990\***

**Water Well Information System:**

Provincial [WWIS](#)

This database describes locations and characteristics of water wells found within Ontario in accordance with Regulation 903. It includes such information as coordinates, construction date, well depth, primary and secondary use, pump rate, static water level, well status, etc. Also included are detailed stratigraphy information, approximate depth to bedrock and the approximate depth to the water table.

**Government Publication Date: Apr 30, 2021**

# Definitions

**Database Descriptions:** This section provides a detailed explanation for each database including: source, information available, time coverage, and acronyms used. They are listed in alphabetic order.

**Detail Report:** This is the section of the report which provides the most detail for each individual record. Records are summarized by location, starting with the project property followed by records in closest proximity.

**Distance:** The distance value is the distance between plotted points, not necessarily the distance between the sites' boundaries. All values are an approximation.

**Direction:** The direction value is the compass direction of the site in respect to the project property and/or center point of the report.

**Elevation:** The elevation value is taken from the location at which the records for the site address have been plotted. All values are an approximation. Source: Google Elevation API.

**Executive Summary:** This portion of the report is divided into 3 sections:

'Report Summary'- Displays a chart indicating how many records fall on the project property and, within the report search radii.

'Site Report Summary'-Project Property'- This section lists all the records which fall on the project property. For more details, see the 'Detail Report' section.

'Site Report Summary-Surrounding Properties'- This section summarizes all records on adjacent properties, listing them in order of proximity from the project property. For more details, see the 'Detail Report' section.

**Map Key:** The map key number is assigned according to closest proximity from the project property. Map Key numbers always start at #1. The project property will always have a map key of '1' if records are available. If there is a number in brackets beside the main number, this will indicate the number of records on that specific property. If there is no number in brackets, there is only one record for that property.

The symbol and colour used indicates 'elevation': the red inverted triangle will dictate 'ERIS Sites with Lower Elevation', the yellow triangle will dictate 'ERIS Sites with Higher Elevation' and the orange square will dictate 'ERIS Sites with Same Elevation.'

**Unplottables:** These are records that could not be mapped due to various reasons, including limited geographic information. These records may or may not be in your study area, and are included as reference.

# **APPENDIX 3**

## **QUALIFICATIONS OF ASSESSORS**

Geotechnical  
Engineering

Environmental  
Engineering

Hydrogeology

Geological  
Engineering

Materials Testing

Building Science

Archaeological  
Services

**POSITION**

Environmental Scientist

**EDUCATION**

Carleton University, B.Sc., 2017  
Environmental Science

**EXPERIENCE**

*2019 – Present*

**Paterson Group Inc.**

Consulting Engineers

Materials Testing and Environmental Divisions

Environmental Scientist

**SELECT LIST OF PROJECTS**

Phase I and II – ESA Reports – Various Sites - Ottawa

National Capital Region (CSA Z768-01 & MECP)

Subgrade Reviews – Various Sites – Ottawa

Density Testing – Residential and Commercial Sites – Ottawa

Bearing Surface Investigations – Various Sites - Ottawa

Geotechnical  
Engineering

Environmental  
Engineering

Hydrogeology

Geological  
Engineering

Materials Testing

Building Science

Archaeological  
Services

## POSITION

Associate and Supervisor of the Environmental Division  
Senior Environmental/Geotechnical Engineer

## EDUCATION

Queen's University, B.A.Sc.Eng, 1991  
Geotechnical / Geological Engineering

## MEMBERSHIPS

Ottawa Geotechnical Group  
Professional Engineers of Ontario

## EXPERIENCE

*1991 to Present*

### **Paterson Group Inc.**

Associate and Senior Environmental/Geotechnical Engineer  
Environmental and Geotechnical Division  
Supervisor of the Environmental Division

## SELECT LIST OF PROJECTS

Mary River Exploration Mine Site - Northern Baffin Island  
Agricultural Supply Facilities - Eastern Ontario  
Laboratory Facility – Edmonton (Alberta)  
Ottawa International Airport - Contaminant Migration Study - Ottawa  
Richmond Road Reconstruction - Ottawa  
Billings Hurdman Interconnect - Ottawa  
Bank Street Reconstruction - Ottawa  
Environmental Review – Various Laboratories across Canada - CFIA  
Dwyer Hill Training Centre – Ottawa  
Nortel Networks Environmental Monitoring - Carling Campus – Ottawa  
Remediation Program - Block D Lands – Kingston  
Investigation of former landfill sites – City of Ottawa  
Record of Site Condition for Railway Lands – North Bay  
Commercial Properties – Guelph and Brampton  
Brownfields Remediation – Alcan Site - Kingston  
Montreal Road Reconstruction - Ottawa  
Appleford Street Residential Development - Ottawa  
Remediation Program - Ottawa Train Yards  
Remediation Program - Bayshore and Heron Gate  
Gladstone Avenue Reconstruction – Ottawa  
Somerset Avenue West Reconstruction - Ottawa