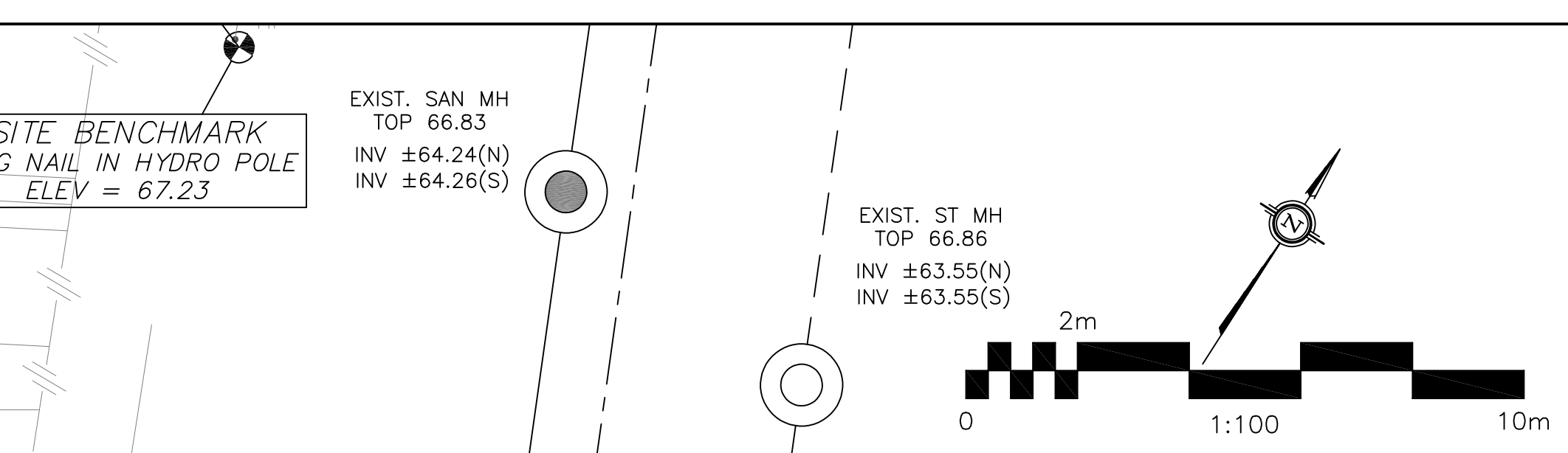
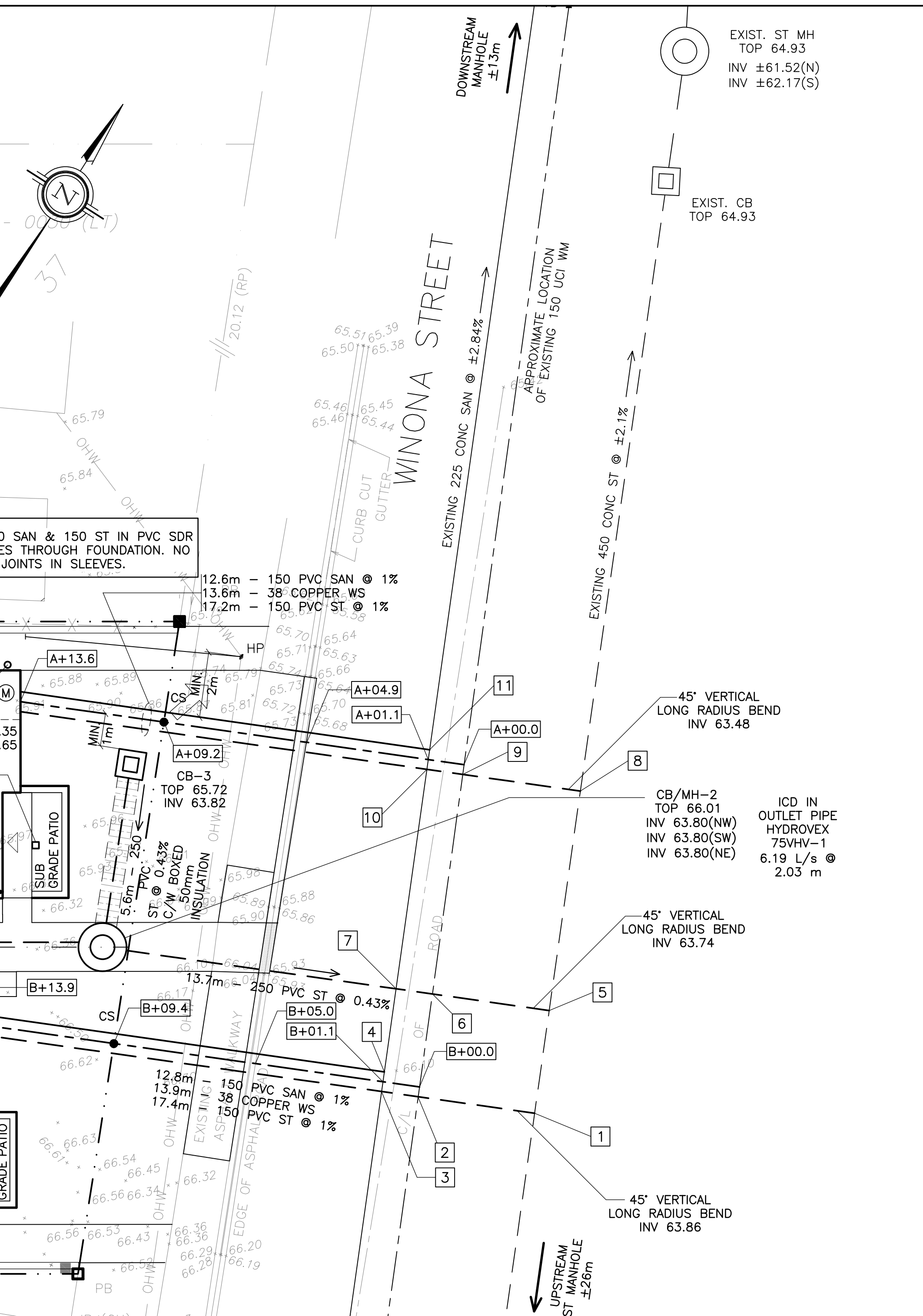
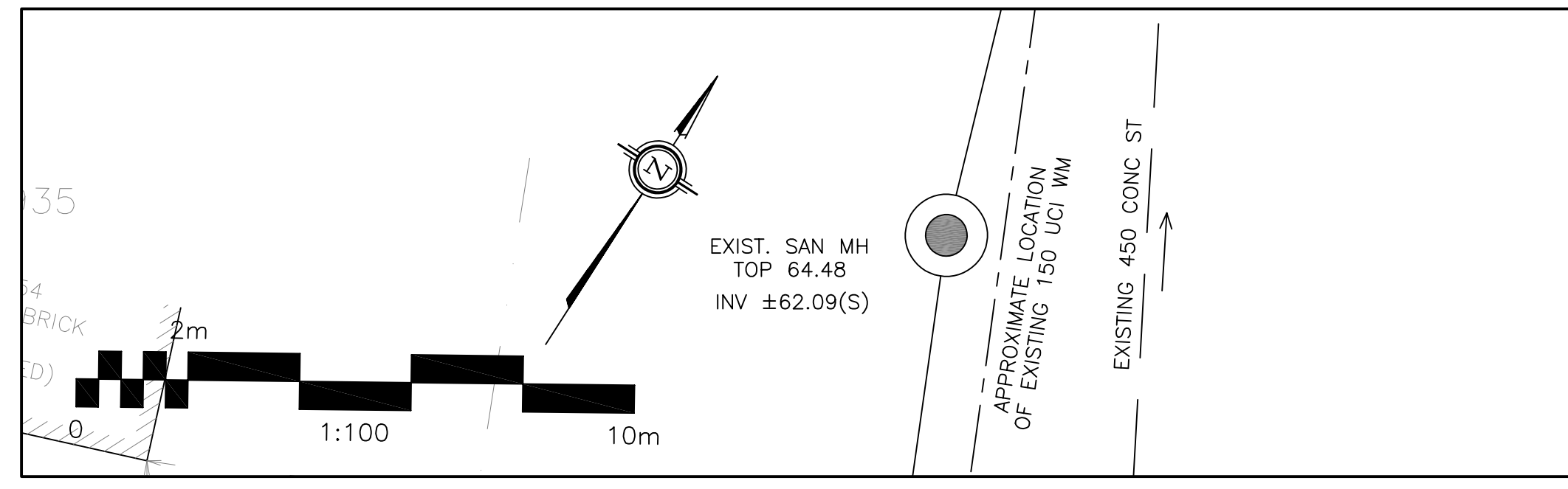


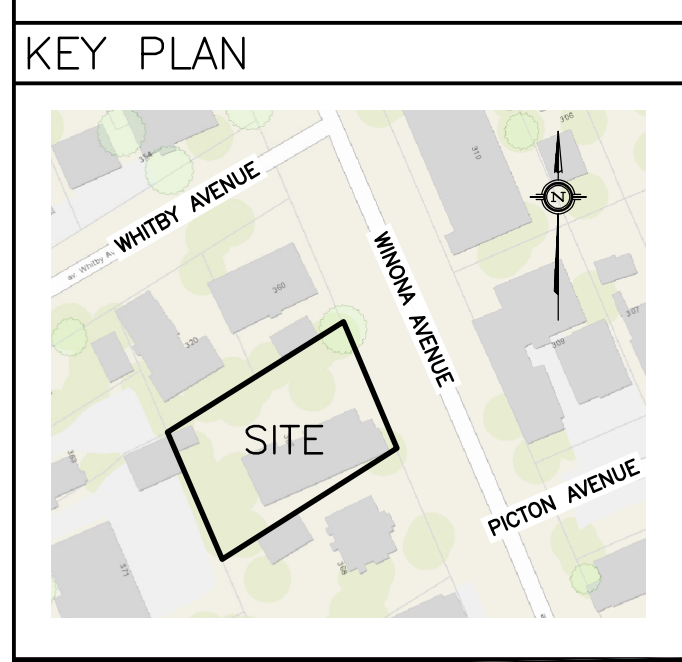
(Formerly LANE PER REGISTERED PLAN No. 37)



REF	DETAILS	CLEARANCE
1	150 ST INV 63.32 450 ST TOP ±63.32	-
2	150 ST INV 63.89 150 WM TOP ±63.74	±150mm
3	150 ST INV 63.90 225 SAN TOP ±63.63	±270mm
4	150 SAN INV 63.50 225 SAN SPL ±63.50	-
5	250 ST INV 63.25 450 ST TOP ±63.25	-
6	250 ST INV 63.75 150 WM TOP ±63.60	±150mm
7	250 ST INV 63.76 225 SAN OBV ±63.59	±170mm
8	150 ST INV 63.11 450 ST TOP ±63.11	-
9	150 ST INV 63.51 150 WM TOP ±63.36	±150mm
10	150 ST INV 63.52 225 SAN TOP ±63.35	±170mm
11	150 SAN INV 63.22 225 SAN SPL ±63.22	-

LEGEND

- FFL FINISHED FLOOR ELEVATION
- TOP TOP OF FOUNDATION
- BFL BASEMENT FLOOR ELEVATION
- USF UNDERSIDE OF FOOTING
- PROPERTY LINE
- CB CATCH-BASIN
- MH STORM MANHOLE
- CB/MH CATCH-BASIN/MANHOLE
- MH SANITARY MANHOLE
- FH FIRE HYDRANT
- CS CURB STOP & STANDPOST
- W WATER METER
- R REMOTE WATER METER
- SAN SANITARY SEWER
- ST STORM SEWER
- WS/WM WATER SERVICE/WATERMAIN
- OBV OVERTOP OF PIPE
- SPL SPRINGLINE OF PIPE
- INV INVERT OF PIPE
- CENTERLINE OF SWALE
- 150mm BARRIER CURB
- D.C. DEPRESSED CURB



No.	DATE	REVISION
3	JUN 3-22	ISSUED FOR APPROVAL
2	MAY 12-22	ISSUED FOR COORDINATION
1	MAY 4-22	ISSUED FOR PRELIMINARY

D. B. GRAY ENGINEERING INC.
 Stormwater Management - Grading & Drainage - Storm & Sanitary Sewers - Watermain
 700 Long Point Circle Ottawa, Ontario d.gray@dbgrayengineering.com 613-425-8044

Project: **PROPOSED 3-STORY (4-LEVEL) APARTMENT BUILDING 366 WINONA AVENUE OTTAWA, ONTARIO**

Drawing Title: **SITE SERVICING PLAN**

Engineer's Seal:

Drawn: D.B.G.
 H. Scale: 1:100
 V. Scale:
 Date: MAY 4-22
 Job No.: 21142

Drawing No.: **C-1 of 7**

NOT VALID UNLESS SIGNED & DATED

REFER TO NOTES, DETAILS & SCHEDULES ON DRAWINGS C-4 & C-5