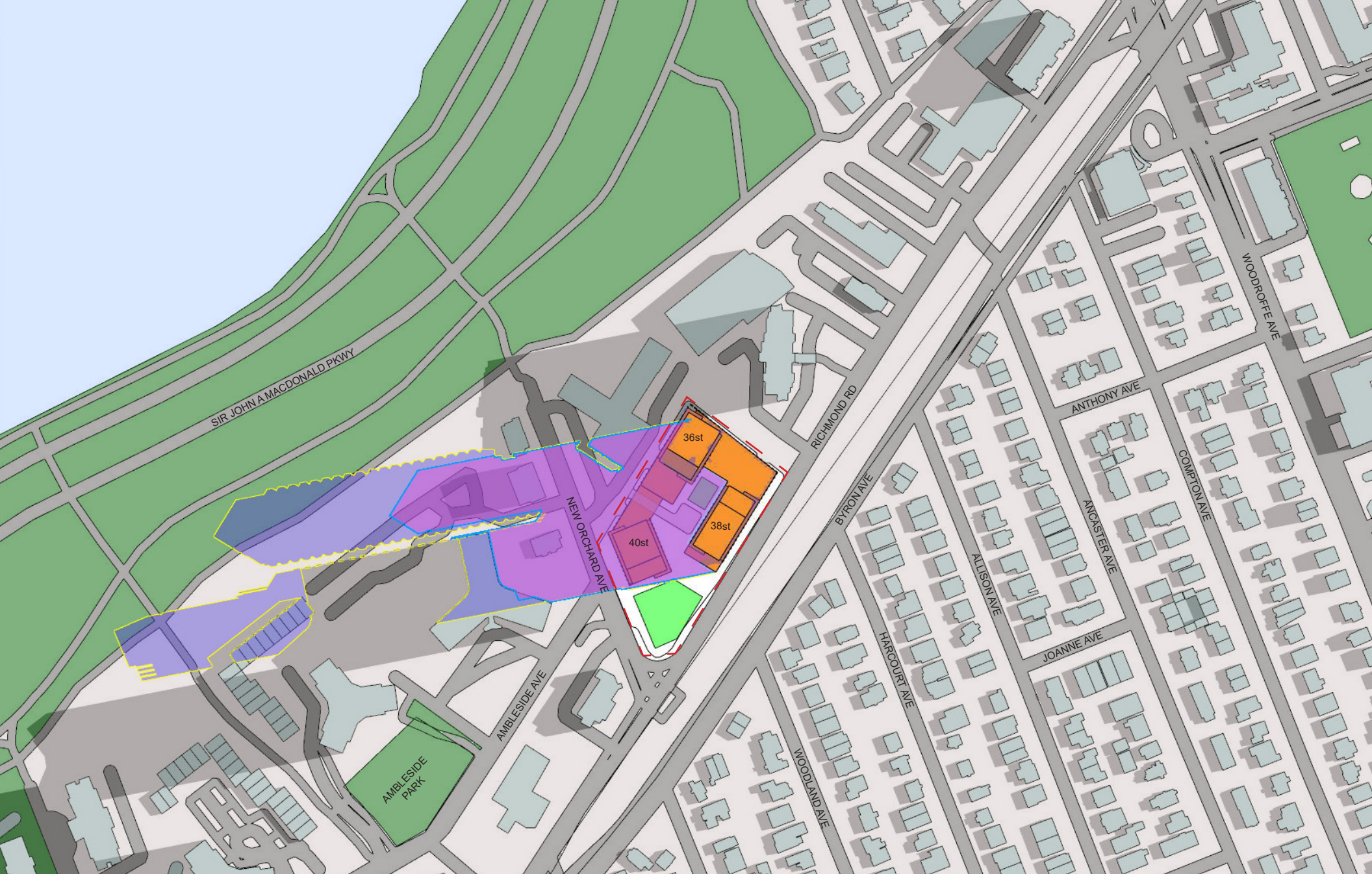


1047 RICHMOND ROAD

OTTAWA, ON

SHADOW STUDY


JANUARY 2022

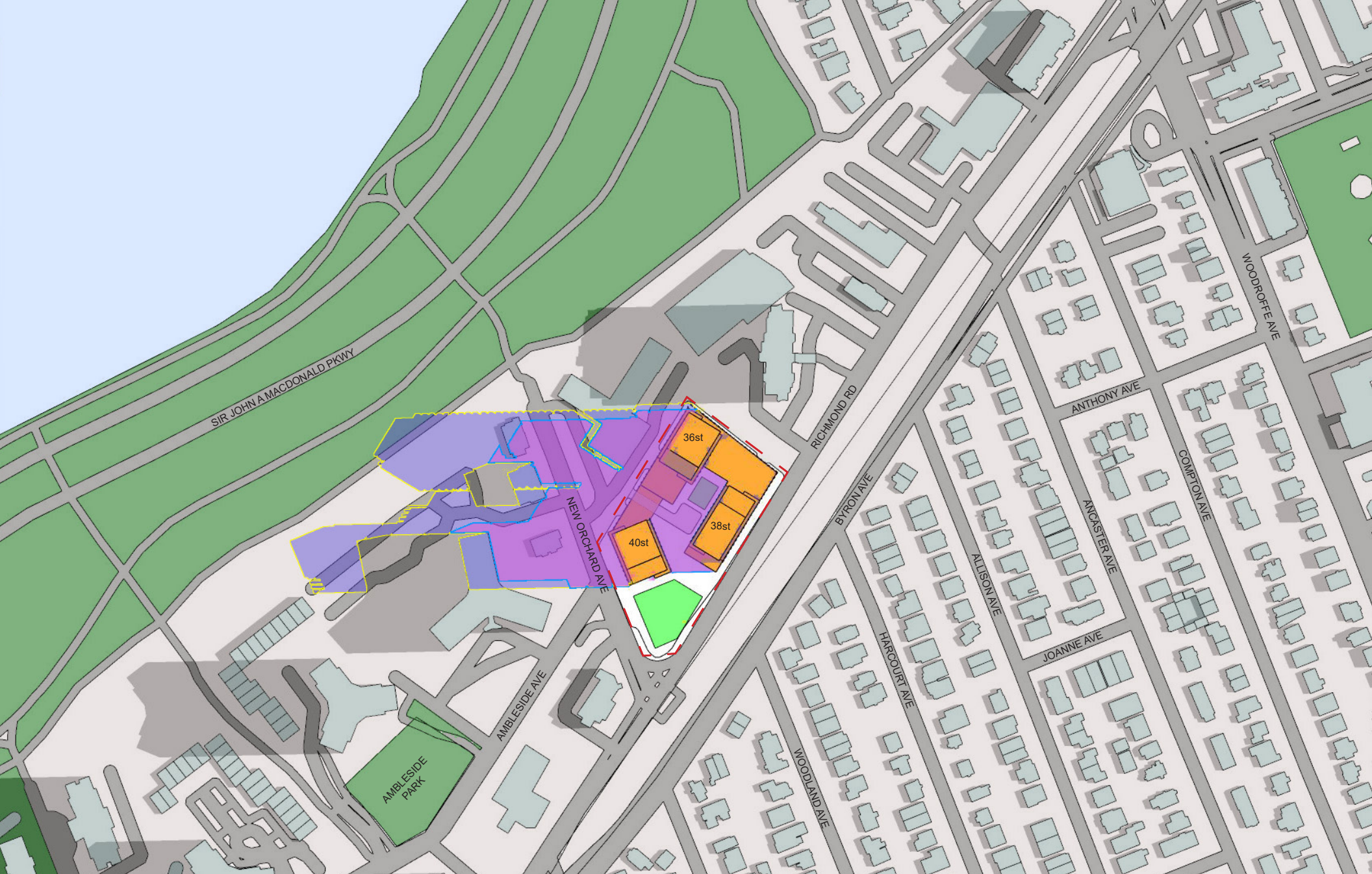


- PROPOSED DEVELOPMENT
- NEW NET SHADOW
- PROPOSED SHADOW OUTLINE
- AS OF RIGHT SHADOW
- AS OF RIGHT SHADOW OUTLINE
- - SUBJECT SITE
- PROPOSED PUBLIC SPACES
- WATER
- PUBLIC ROADWAYS
- PUBLIC SPACE

8:00 AM
SHADOW STUDIES - JUNE 21st

1047 RICHMOND ROAD
 SHADOW STUDY
 JANUARY 2022




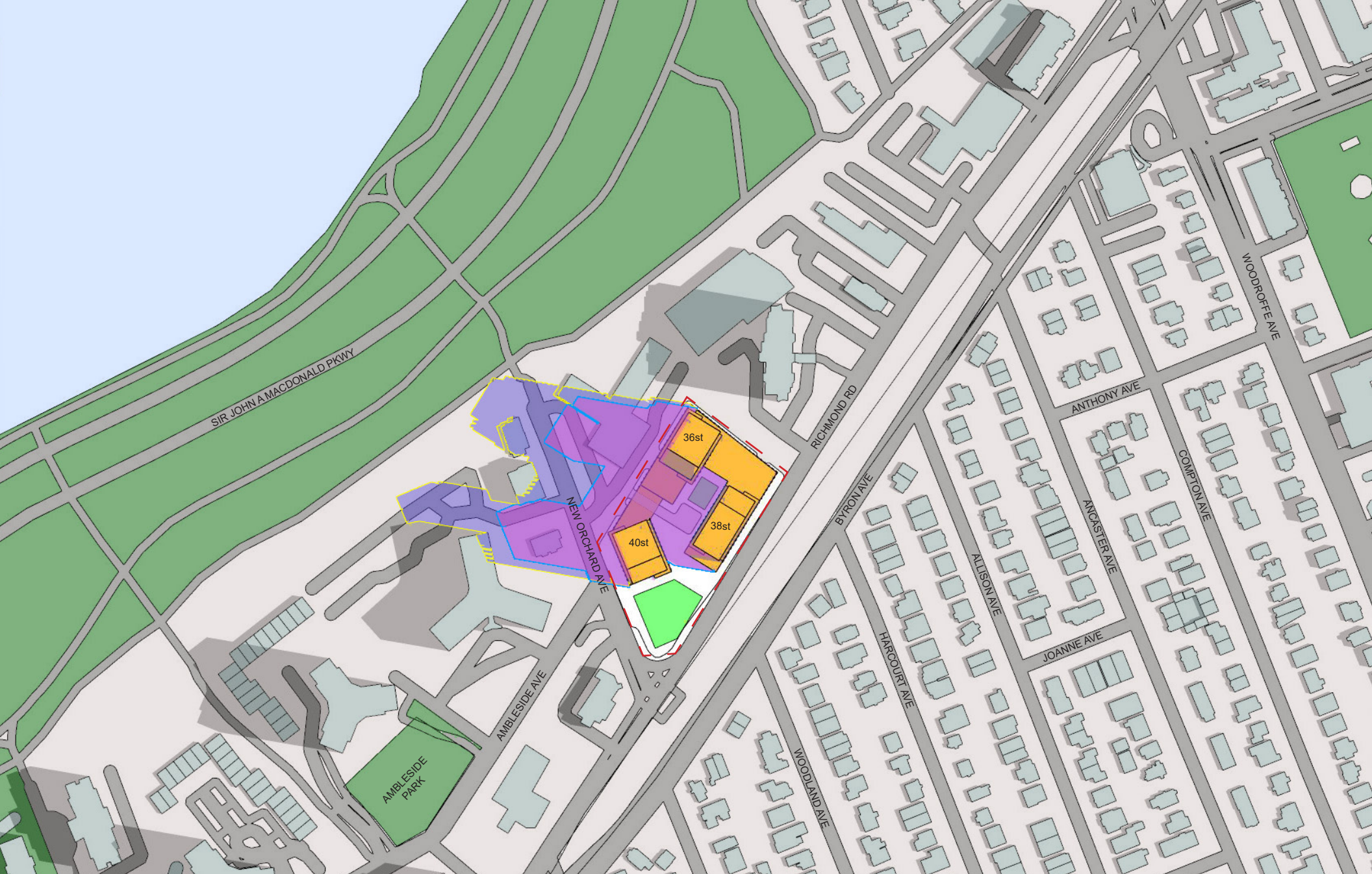


- PROPOSED DEVELOPMENT
- NEW NET SHADOW
- PROPOSED SHADOW OUTLINE
- AS OF RIGHT SHADOW
- AS OF RIGHT SHADOW OUTLINE
- SUBJECT SITE
- PROPOSED PUBLIC SPACES
- WATER
- PUBLIC ROADWAYS
- PUBLIC SPACE

9:00 AM
SHADOW STUDIES - JUNE 21st


1047 RICHMOND ROAD
 SHADOW STUDY
 JANUARY 2022

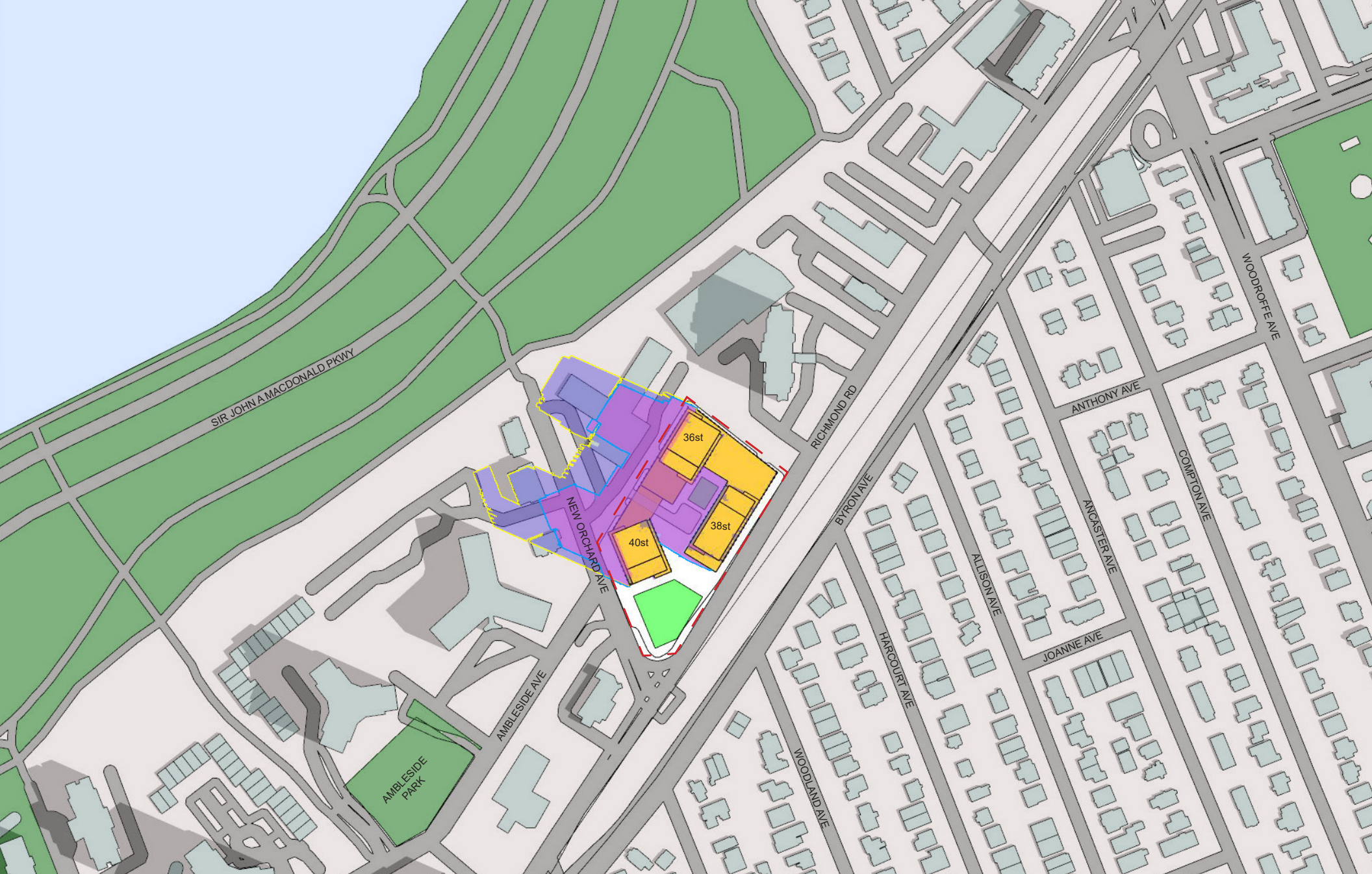




- PROPOSED DEVELOPMENT
- NEW NET SHADOW
- PROPOSED SHADOW OUTLINE
- AS OF RIGHT SHADOW
- AS OF RIGHT SHADOW OUTLINE
- SUBJECT SITE
- PROPOSED PUBLIC SPACES
- WATER
- PUBLIC ROADWAYS
- PUBLIC SPACE

10:00 AM
SHADOW STUDIES - JUNE 21st




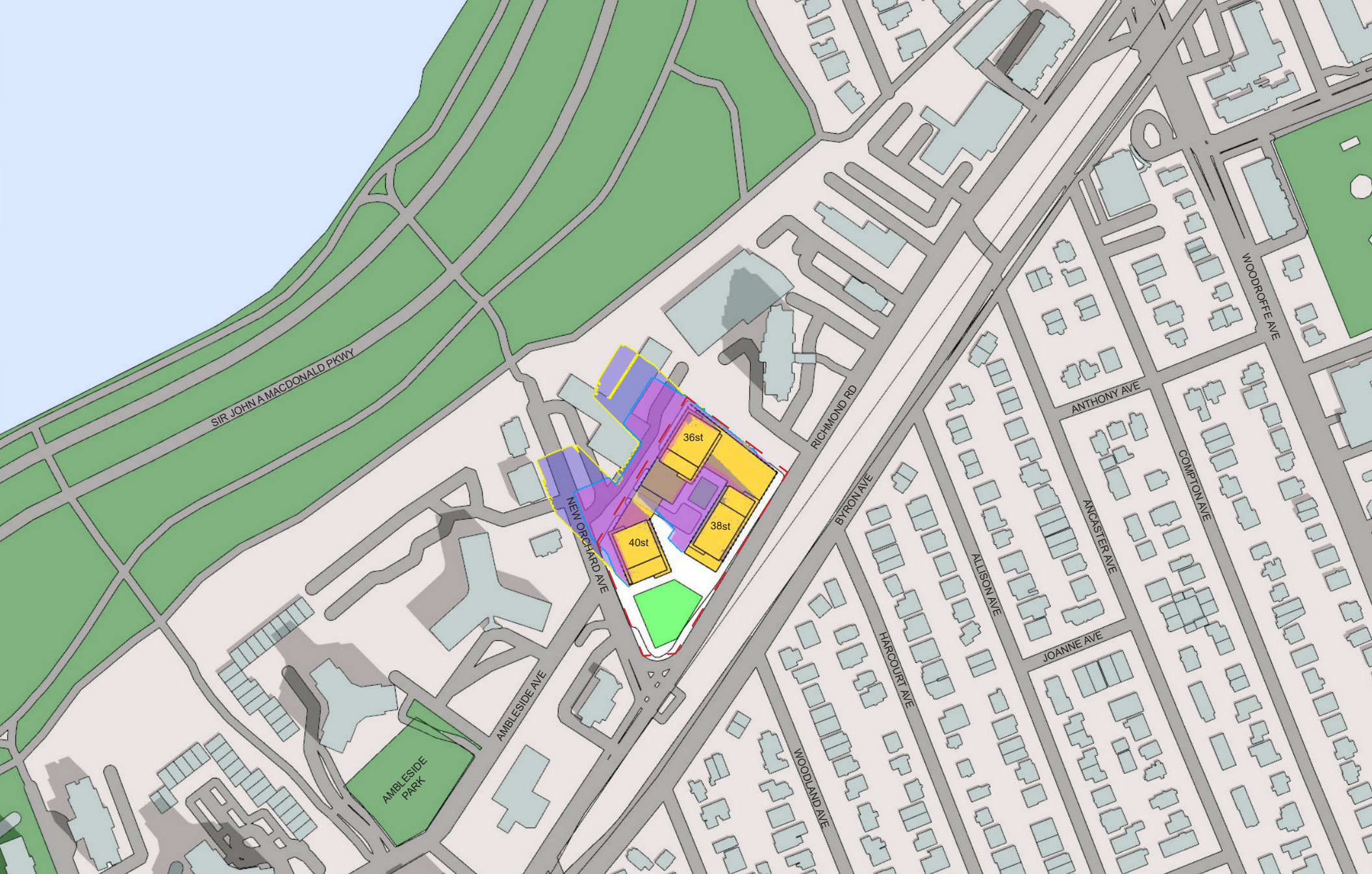


- PROPOSED DEVELOPMENT
- NEW NET SHADOW
- PROPOSED SHADOW OUTLINE
- AS OF RIGHT SHADOW
- AS OF RIGHT SHADOW OUTLINE
- SUBJECT SITE
- PROPOSED PUBLIC SPACES
- WATER
- PUBLIC ROADWAYS
- PUBLIC SPACE

11:00 AM
SHADOW STUDIES - JUNE 21st

1047 RICHMOND ROAD
 SHADOW STUDY
 JANUARY 2022




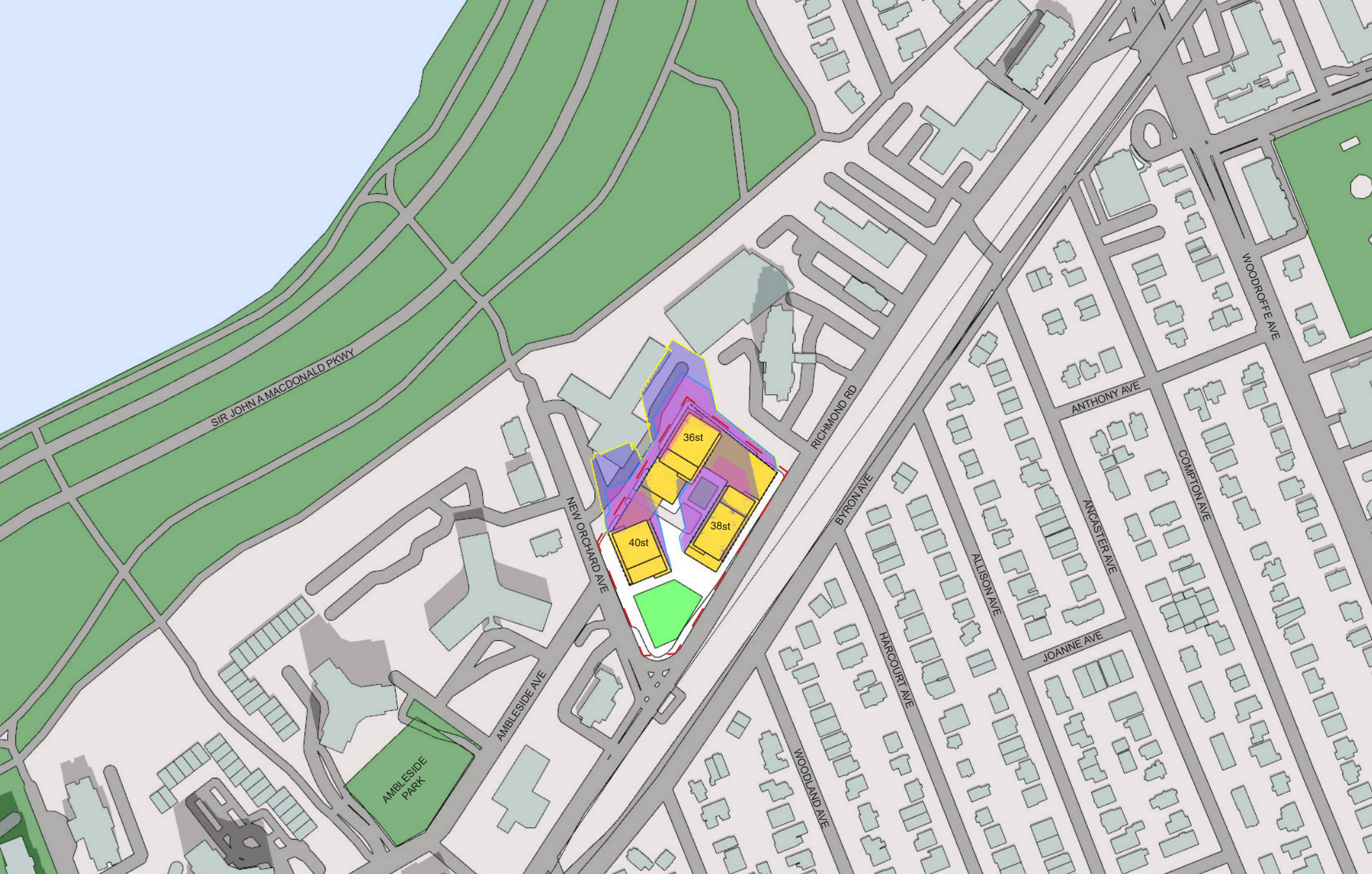


- PROPOSED DEVELOPMENT
- NEW NET SHADOW
- PROPOSED SHADOW OUTLINE
- AS OF RIGHT SHADOW
- AS OF RIGHT SHADOW OUTLINE
- SUBJECT SITE
- PROPOSED PUBLIC SPACES
- WATER
- PUBLIC ROADWAYS
- PUBLIC SPACE

12:00 PM
SHADOW STUDIES - JUNE 21st

1047 RICHMOND ROAD
 SHADOW STUDY
 JANUARY 2022





- PROPOSED DEVELOPMENT
- NEW NET SHADOW
- PROPOSED SHADOW OUTLINE
- AS OF RIGHT SHADOW
- AS OF RIGHT SHADOW OUTLINE
- SUBJECT SITE
- PROPOSED PUBLIC SPACES
- WATER
- PUBLIC ROADWAYS
- PUBLIC SPACE

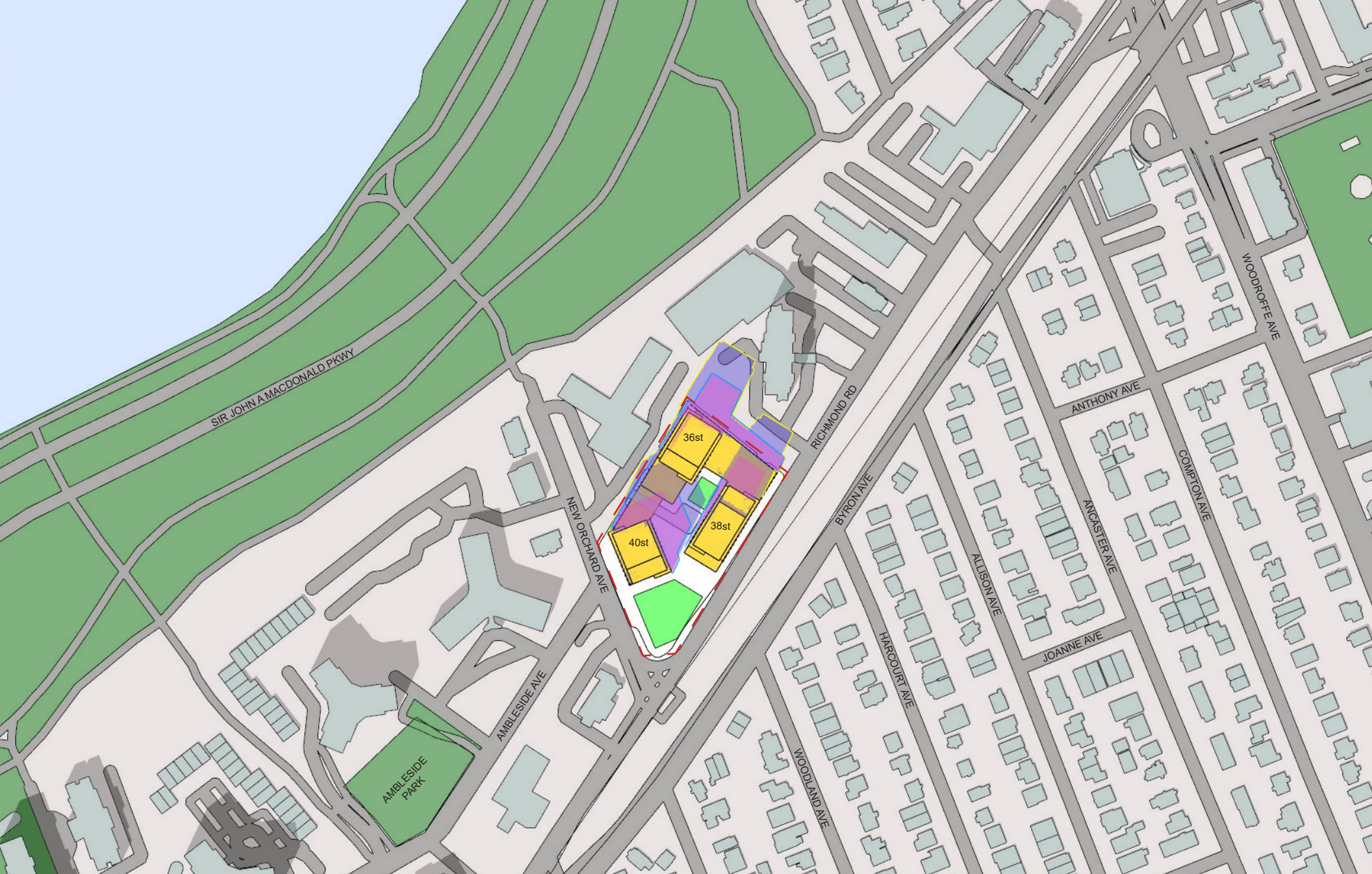
1:00 PM
SHADOW STUDIES - JUNE 21st

1047 RICHMOND ROAD
 SHADOW STUDY
 JANUARY 2022

0m

50m


150m

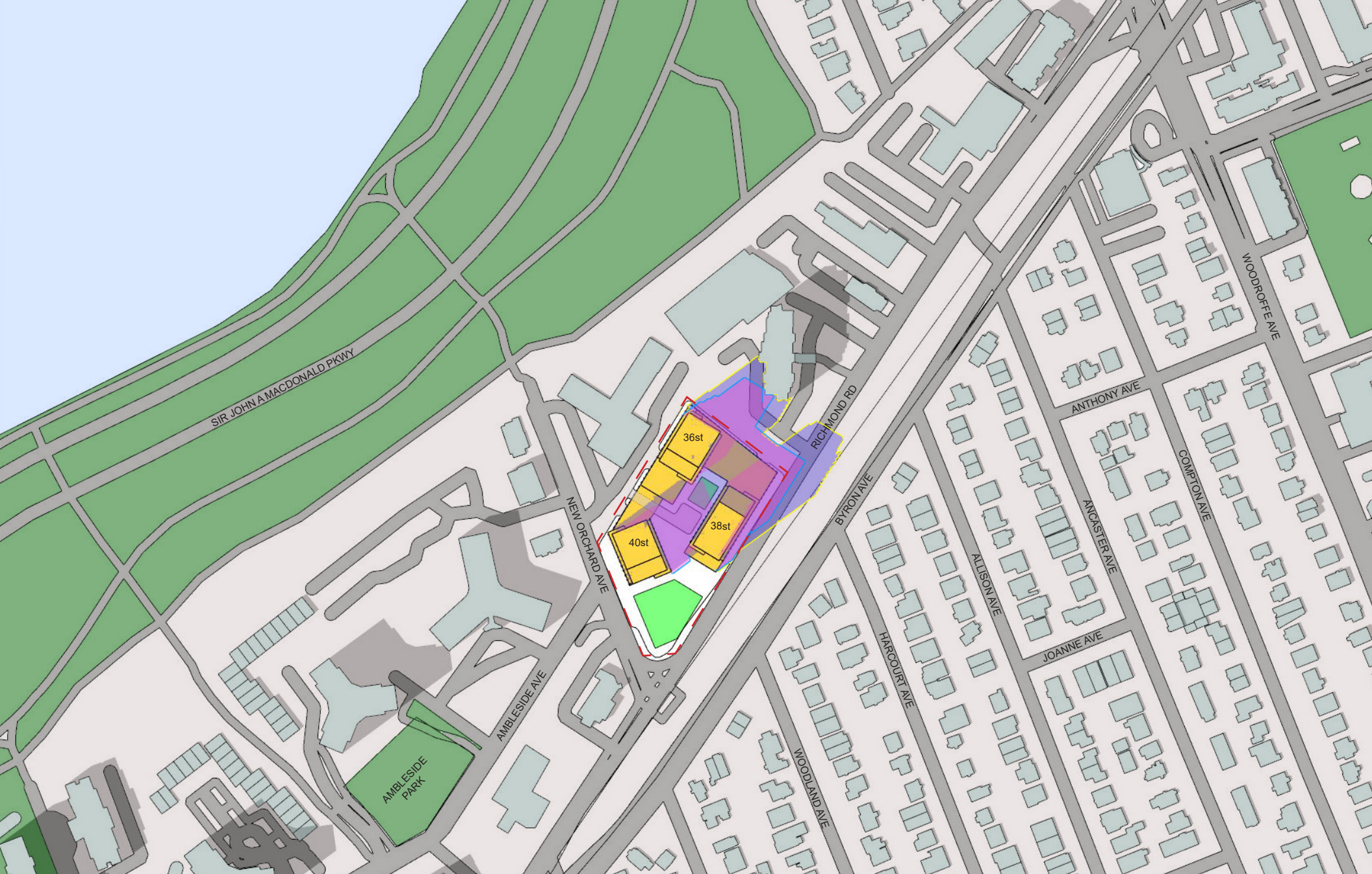


- PROPOSED DEVELOPMENT
- NEW NET SHADOW
- PROPOSED SHADOW OUTLINE
- AS OF RIGHT SHADOW
- AS OF RIGHT SHADOW OUTLINE
- SUBJECT SITE
- PROPOSED PUBLIC SPACES
- WATER
- PUBLIC ROADWAYS
- PUBLIC SPACE

2:00 PM
SHADOW STUDIES - JUNE 21st

1047 RICHMOND ROAD
 SHADOW STUDY
 JANUARY 2022





SIR JOHN A MACDONALD PKWY

NEW ORCHARD AVE

BYRON AVE

ANTHONY AVE

COMPTON AVE

WODROFFE AVE

AMBLESIDE AVE

HARCOURT AVE

JOANNE AVE

ALLISON AVE

ANCASTER AVE

WOODLAND AVE

36st

38st

40st


AMBLESIDE PARK

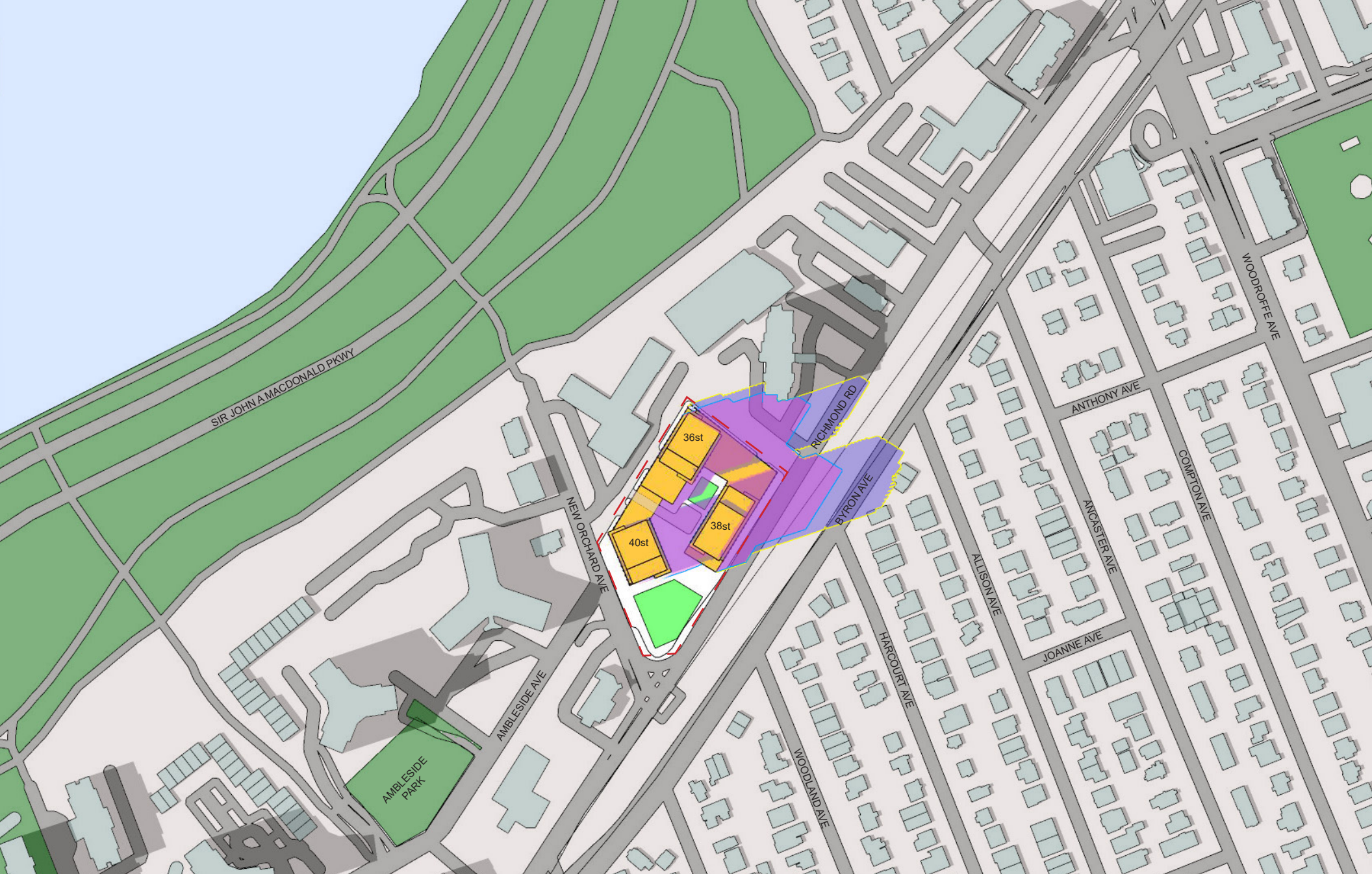
- PROPOSED DEVELOPMENT
- NEW NET SHADOW
- PROPOSED SHADOW OUTLINE
- AS OF RIGHT SHADOW
- AS OF RIGHT SHADOW OUTLINE
- SUBJECT SITE
- PROPOSED PUBLIC SPACES
- WATER
- PUBLIC ROADWAYS
- PUBLIC SPACE

3:00 PM

SHADOW STUDIES - JUNE 21st

1047 RICHMOND ROAD
SHADOW STUDY
JANUARY 2022




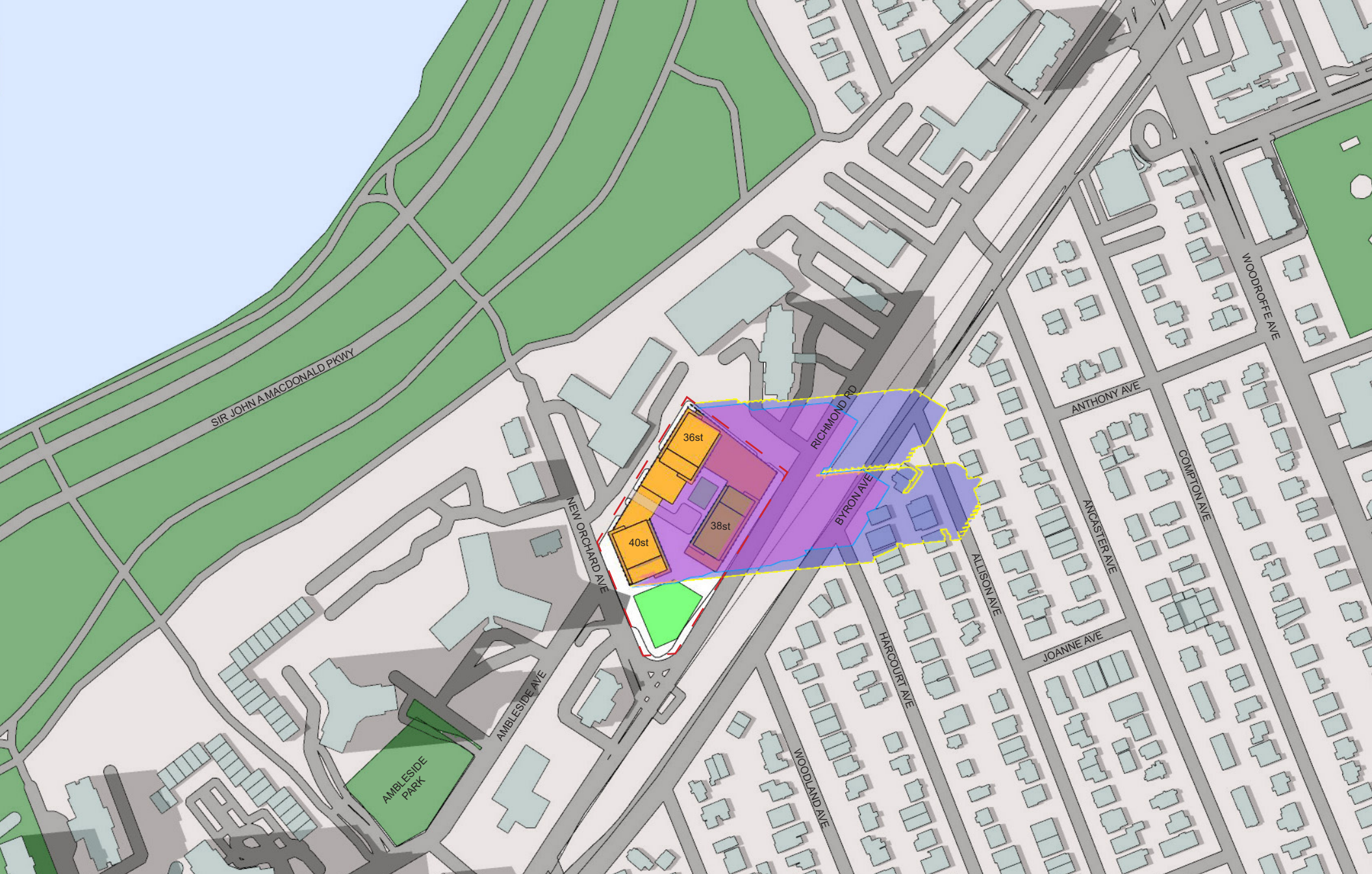


- PROPOSED DEVELOPMENT
- NEW NET SHADOW
- PROPOSED SHADOW OUTLINE
- AS OF RIGHT SHADOW
- AS OF RIGHT SHADOW OUTLINE
- SUBJECT SITE
- PROPOSED PUBLIC SPACES
- WATER
- PUBLIC ROADWAYS
- PUBLIC SPACE

4:00 PM
SHADOW STUDIES - JUNE 21st

1047 RICHMOND ROAD
 SHADOW STUDY
 JANUARY 2022




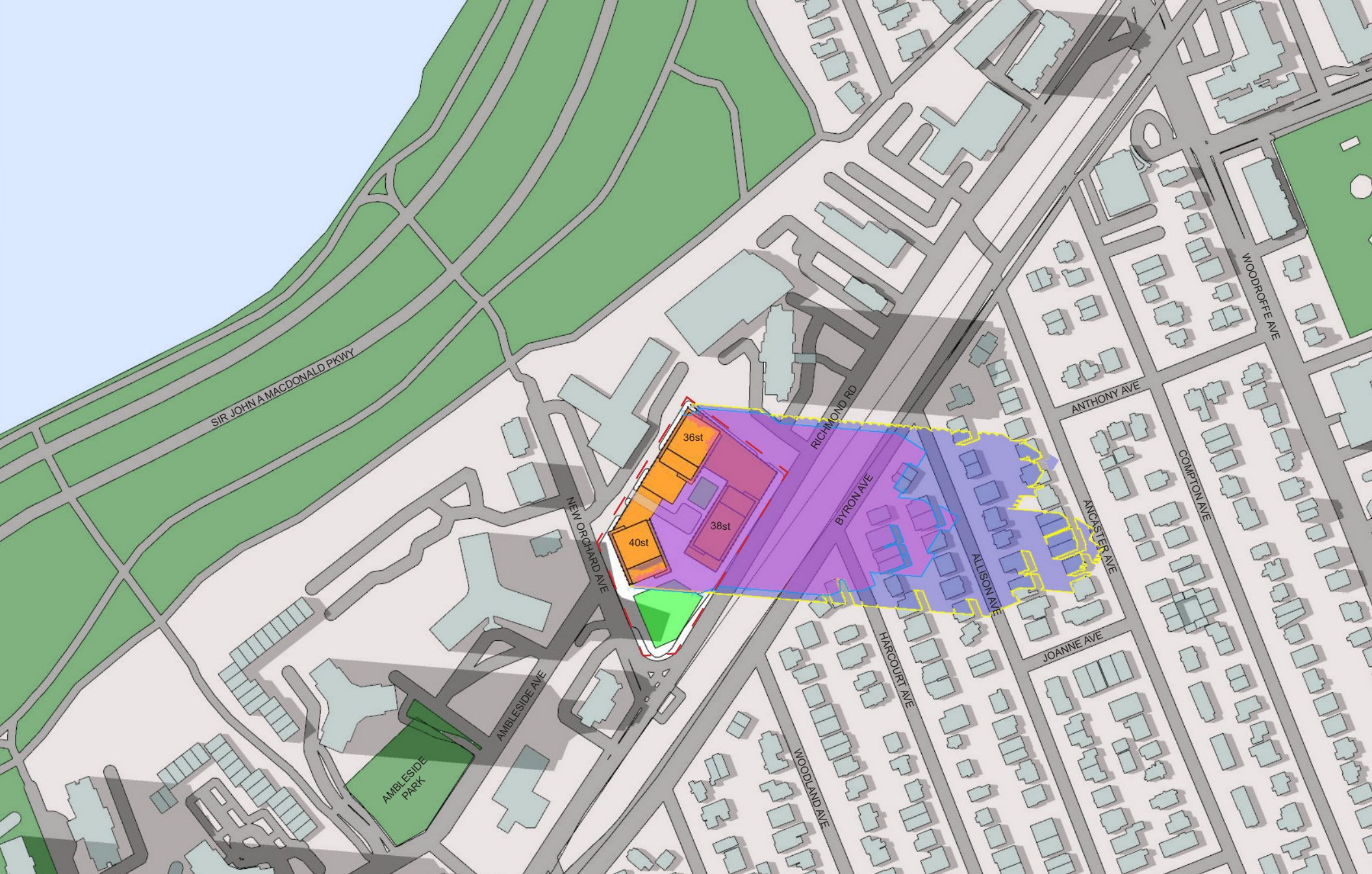


5:00 PM
SHADOW STUDIES - JUNE 21st

- PROPOSED DEVELOPMENT
- SUBJECT SITE
- NEW NET SHADOW
- PROPOSED PUBLIC SPACES
- PROPOSED SHADOW OUTLINE
- WATER
- AS OF RIGHT SHADOW
- PUBLIC ROADWAYS
- AS OF RIGHT SHADOW OUTLINE
- PUBLIC SPACE

1047 RICHMOND ROAD
 SHADOW STUDY
 JANUARY 2022




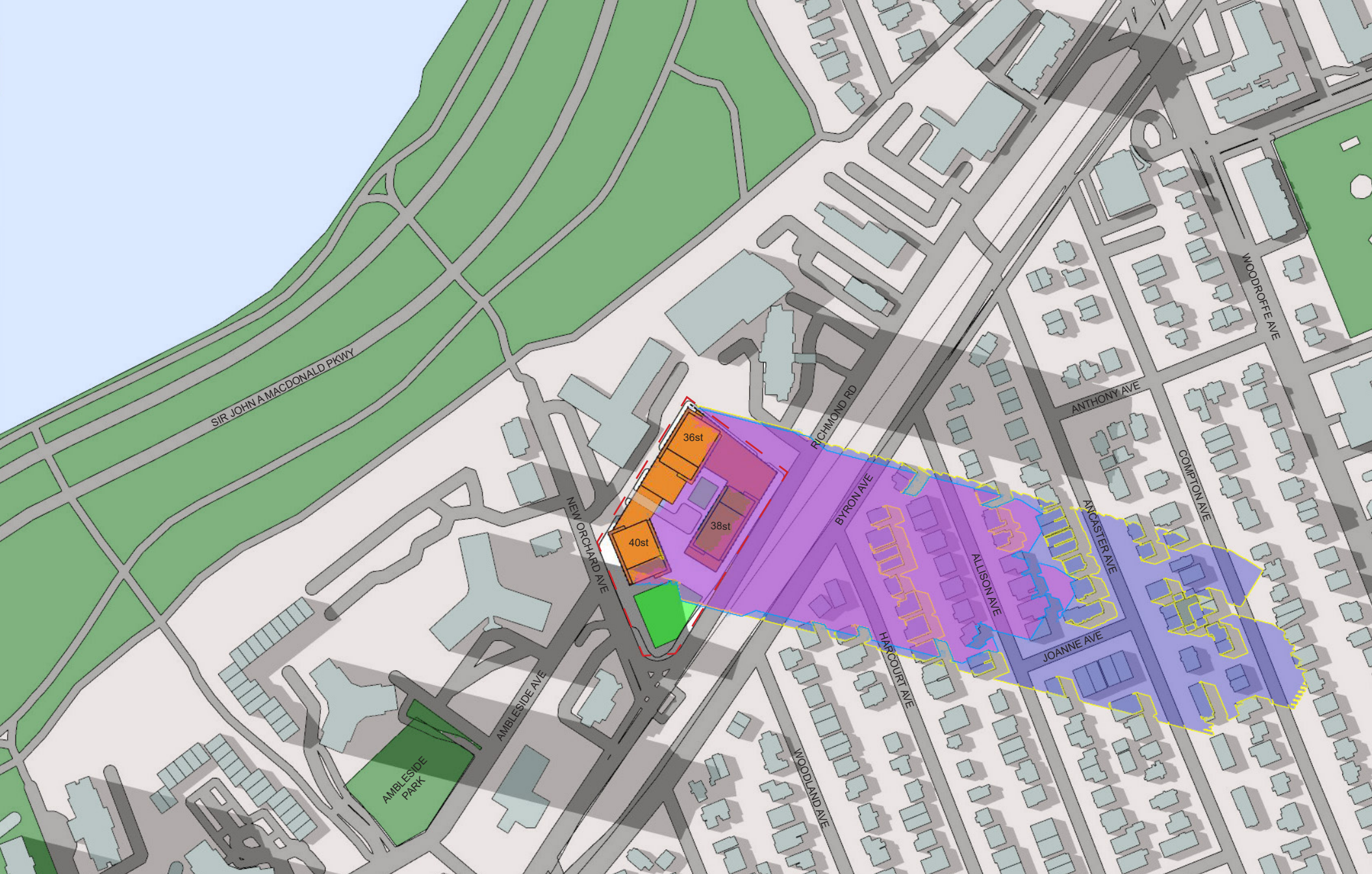


- PROPOSED DEVELOPMENT
- SUBJECT SITE
- NEW NET SHADOW
- PROPOSED PUBLIC SPACES
- PROPOSED SHADOW OUTLINE
- WATER
- AS OF RIGHT SHADOW
- PUBLIC ROADWAYS
- AS OF RIGHT SHADOW OUTLINE
- PUBLIC SPACE

6:00 PM
SHADOW STUDIES - JUNE 21st

1047 RICHMOND ROAD
 SHADOW STUDY
 JANUARY 2022





SIR JOHN A MACDONALD PKWY


36st
40st
38st

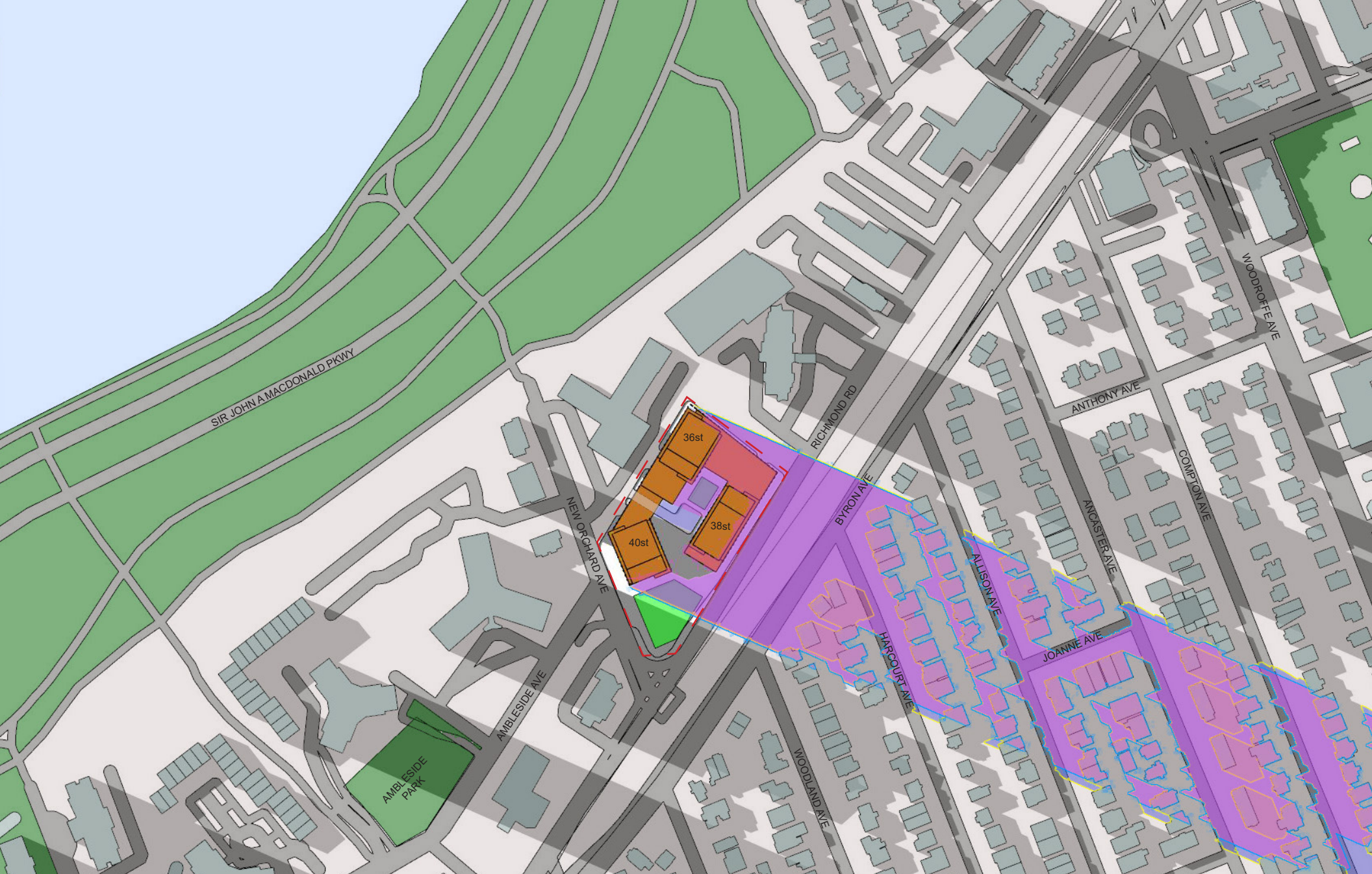
AMBLESIDE PARK

7:00 PM
SHADOW STUDIES - JUNE 21st

- PROPOSED DEVELOPMENT
- NEW NET SHADOW
- PROPOSED SHADOW OUTLINE
- AS OF RIGHT SHADOW
- AS OF RIGHT SHADOW OUTLINE
- - SUBJECT SITE
- PROPOSED PUBLIC SPACES
- WATER
- PUBLIC ROADWAYS
- PUBLIC SPACE

1047 RICHMOND ROAD
SHADOW STUDY
JANUARY 2022




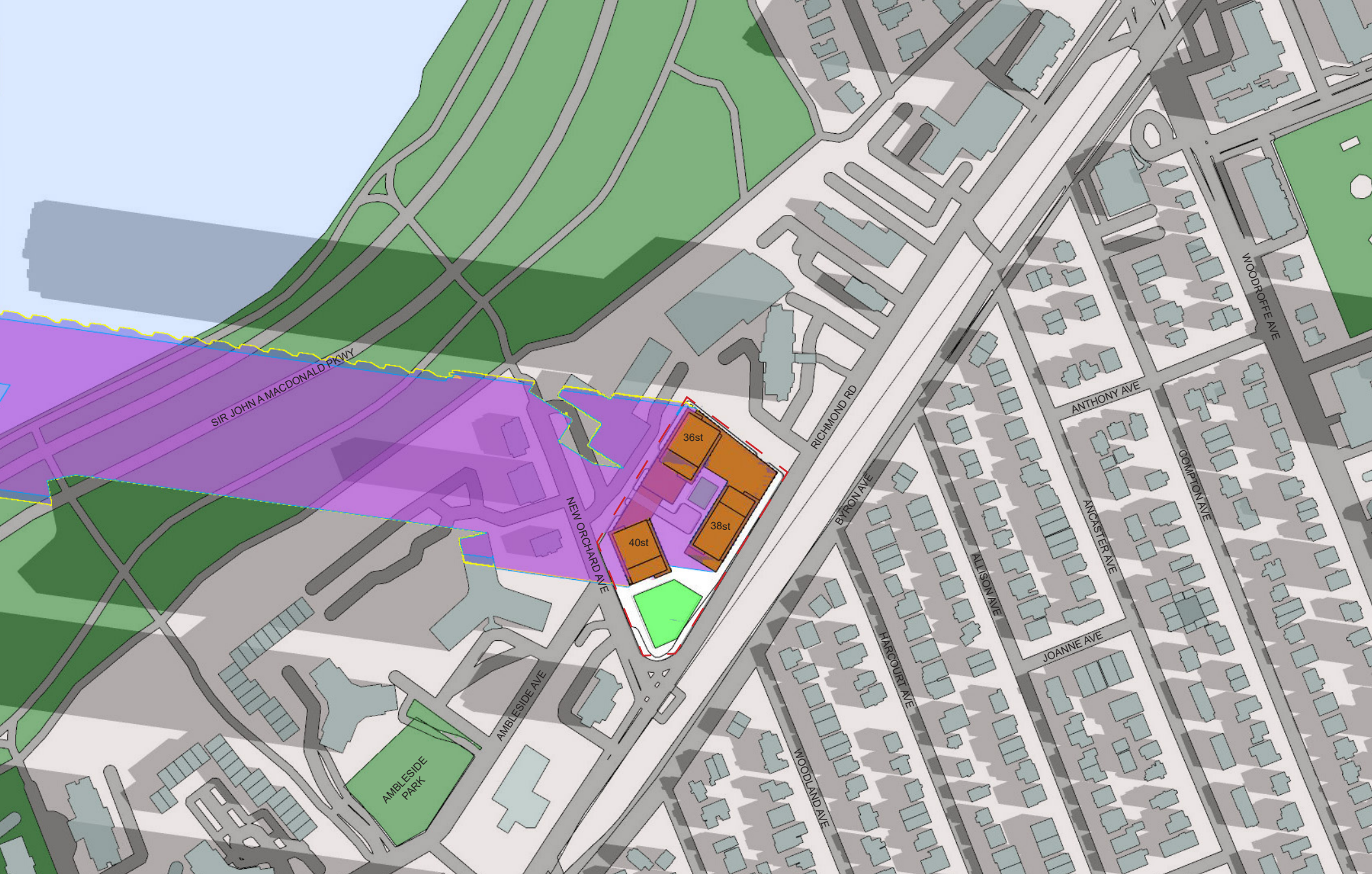


- PROPOSED DEVELOPMENT
- NEW NET SHADOW
- PROPOSED SHADOW OUTLINE
- AS OF RIGHT SHADOW
- AS OF RIGHT SHADOW OUTLINE
- SUBJECT SITE
- PROPOSED PUBLIC SPACES
- WATER
- PUBLIC ROADWAYS
- PUBLIC SPACE

8:00 PM
SHADOW STUDIES - JUNE 21st

1047 RICHMOND ROAD
 SHADOW STUDY
 JANUARY 2022





SIR JOHN A MACDONALD PKWY

NEW ORCHARD AVE

40st

36st

38st

RICHMOND RD

BYRON AVE

MARQUITE AVE

MILTON AVE

JOANNE AVE

ANTHONY AVE

AIRCRAVE

COMPTON AVE

WOODROFFE AVE

AMBLESIDE PARK

AMBLESIDE AVE

WOODLAND AVE


- PROPOSED DEVELOPMENT
- NEW NET SHADOW
- PROPOSED SHADOW OUTLINE
- AS OF RIGHT SHADOW
- AS OF RIGHT SHADOW OUTLINE
- SUBJECT SITE
- PROPOSED PUBLIC SPACES
- WATER
- PUBLIC ROADWAYS
- PUBLIC SPACE

8:00 AM

SHADOW STUDIES - SEPTEMBER 21st

1047 RICHMOND ROAD

SHADOW STUDY
JANUARY 2022






- PROPOSED DEVELOPMENT
- NEW NET SHADOW
- PROPOSED SHADOW OUTLINE
- AS OF RIGHT SHADOW
- AS OF RIGHT SHADOW OUTLINE
- - SUBJECT SITE
- PROPOSED PUBLIC SPACES
- WATER
- PUBLIC ROADWAYS
- PUBLIC SPACE

9:00 AM
SHADOW STUDIES - SEPTEMBER 21st

1047 RICHMOND ROAD
 SHADOW STUDY
 JANUARY 2022





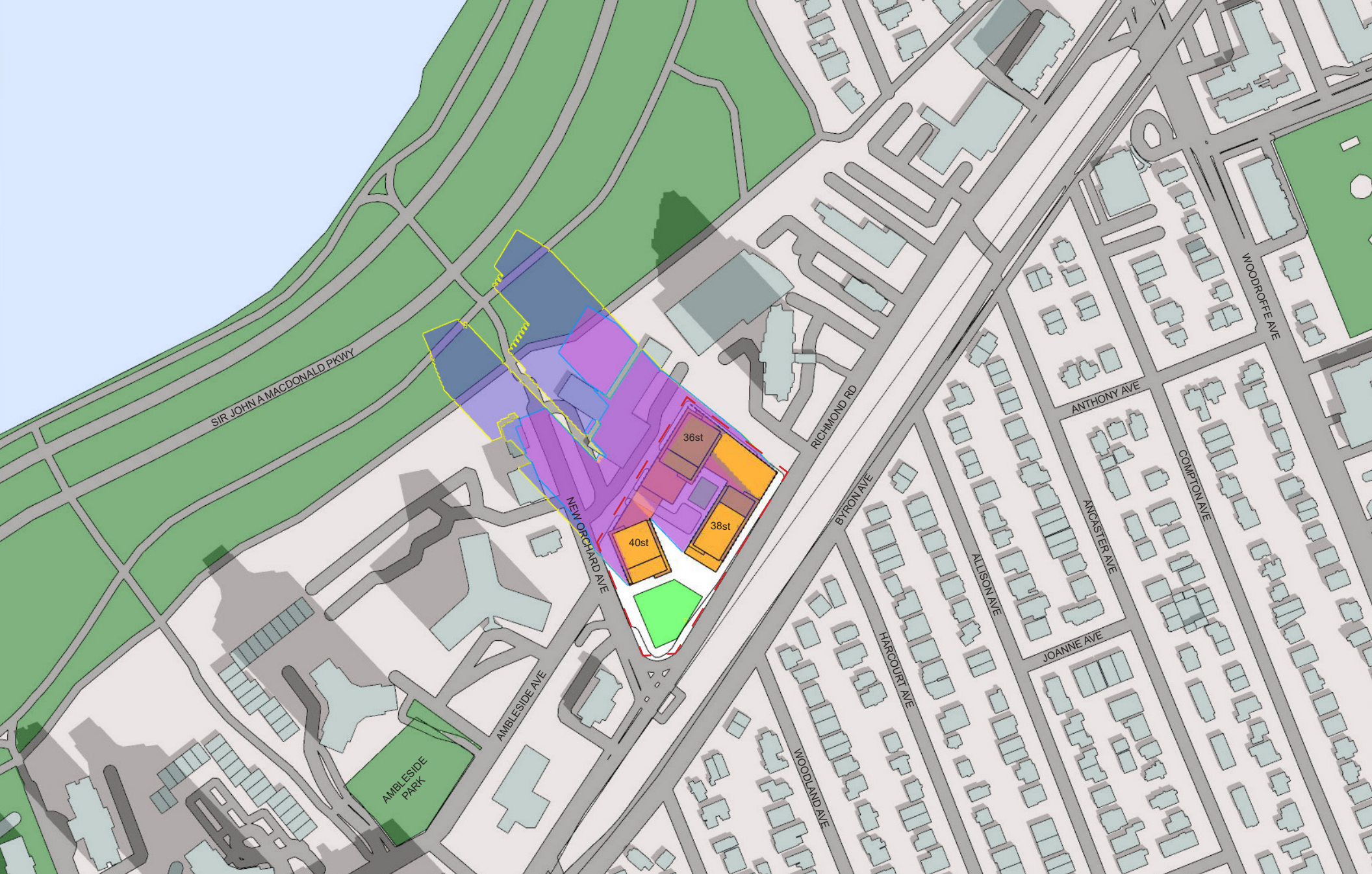


- PROPOSED DEVELOPMENT
- NEW NET SHADOW
- ▬ PROPOSED SHADOW OUTLINE
- AS OF RIGHT SHADOW
- ▬ AS OF RIGHT SHADOW OUTLINE
- - SUBJECT SITE
- PROPOSED PUBLIC SPACES
- WATER
- PUBLIC ROADWAYS
- PUBLIC SPACE

10:00 AM
SHADOW STUDIES - SEPTEMBER 21st

1047 RICHMOND ROAD
 SHADOW STUDY
 JANUARY 2022



- PROPOSED DEVELOPMENT
- NEW NET SHADOW
- PROPOSED SHADOW OUTLINE
- AS OF RIGHT SHADOW
- AS OF RIGHT SHADOW OUTLINE
- SUBJECT SITE
- PROPOSED PUBLIC SPACES
- WATER
- PUBLIC ROADWAYS
- PUBLIC SPACE

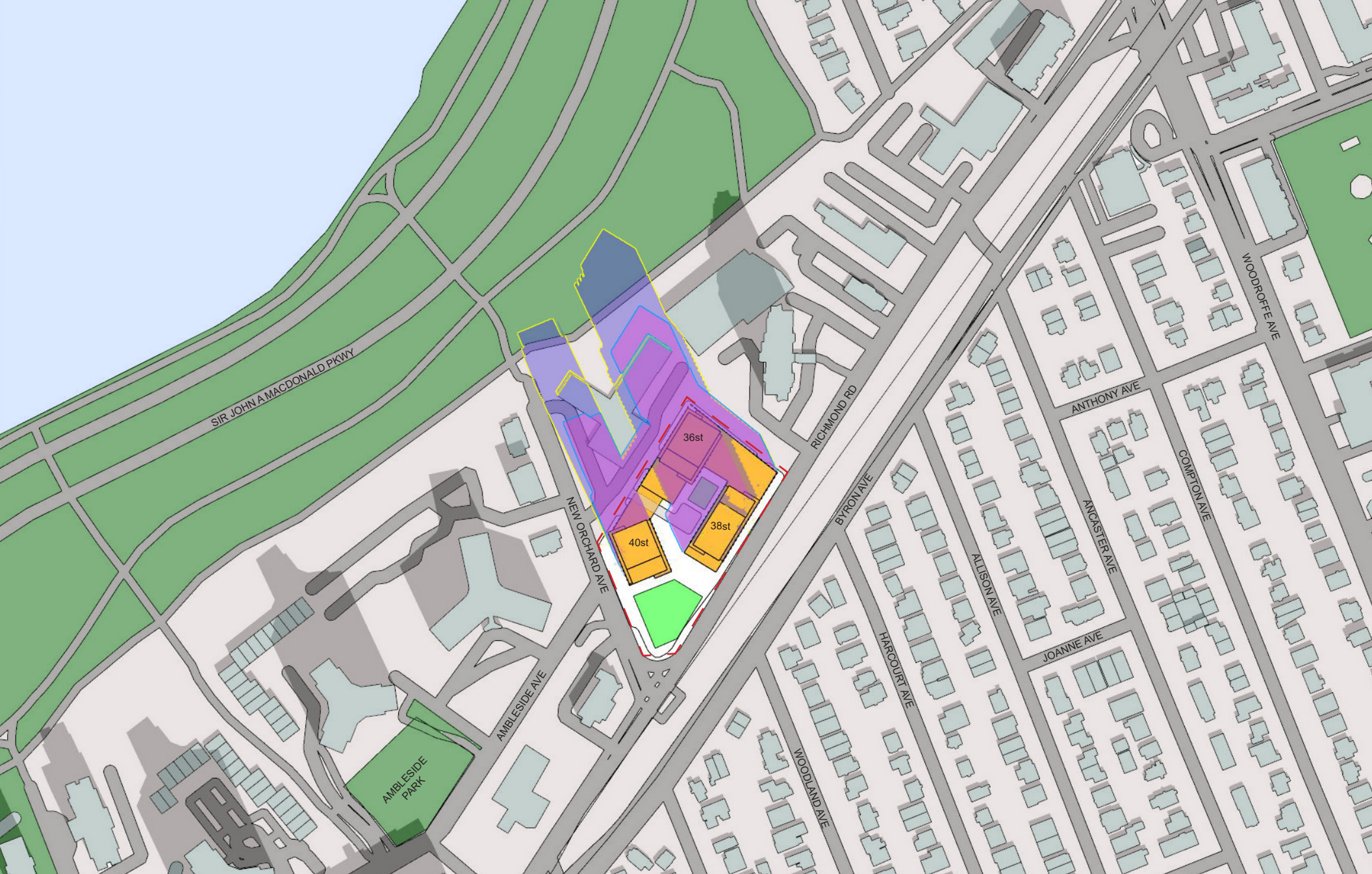
11:00 AM
SHADOW STUDIES - SEPTEMBER 21st

1047 RICHMOND ROAD
 SHADOW STUDY
 JANUARY 2022

0m

50m


150m

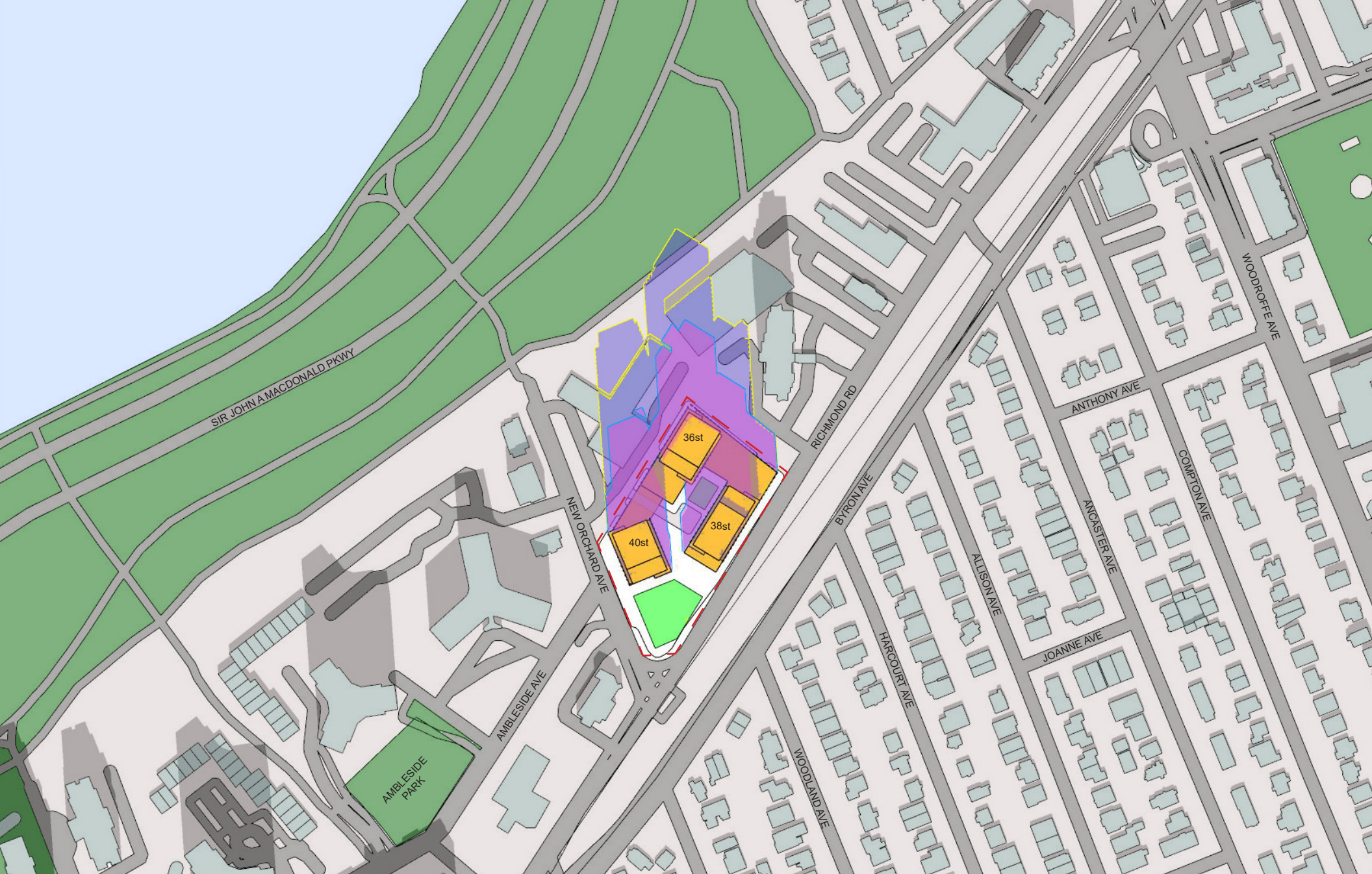


- PROPOSED DEVELOPMENT
- NEW NET SHADOW
- PROPOSED SHADOW OUTLINE
- AS OF RIGHT SHADOW
- AS OF RIGHT SHADOW OUTLINE
- SUBJECT SITE
- PROPOSED PUBLIC SPACES
- WATER
- PUBLIC ROADWAYS
- PUBLIC SPACE

12:00 PM
SHADOW STUDIES - SEPTEMBER 21st

1047 RICHMOND ROAD
 SHADOW STUDY
 JANUARY 2022





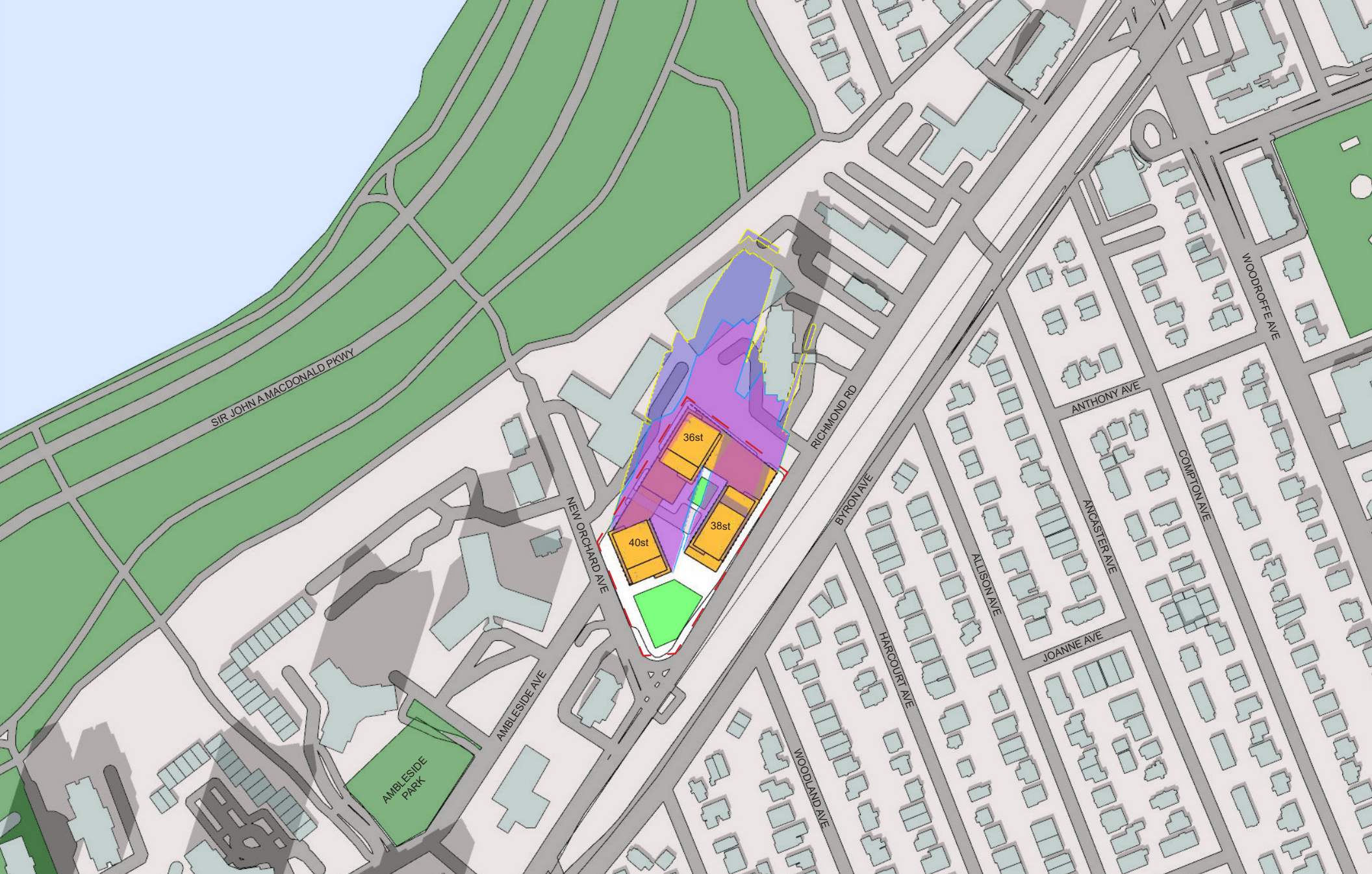
- PROPOSED DEVELOPMENT
- NEW NET SHADOW
- PROPOSED SHADOW OUTLINE
- AS OF RIGHT SHADOW
- AS OF RIGHT SHADOW OUTLINE
- SUBJECT SITE
- PROPOSED PUBLIC SPACES
- WATER
- PUBLIC ROADWAYS
- PUBLIC SPACE

1:00 PM
SHADOW STUDIES - SEPTEMBER 21st

1047 RICHMOND ROAD
 SHADOW STUDY
 JANUARY 2022

0m 50m 150m

IBI



- PROPOSED DEVELOPMENT
- NEW NET SHADOW
- PROPOSED SHADOW OUTLINE
- AS OF RIGHT SHADOW
- AS OF RIGHT SHADOW OUTLINE
- SUBJECT SITE
- PROPOSED PUBLIC SPACES
- WATER
- PUBLIC ROADWAYS
- PUBLIC SPACE

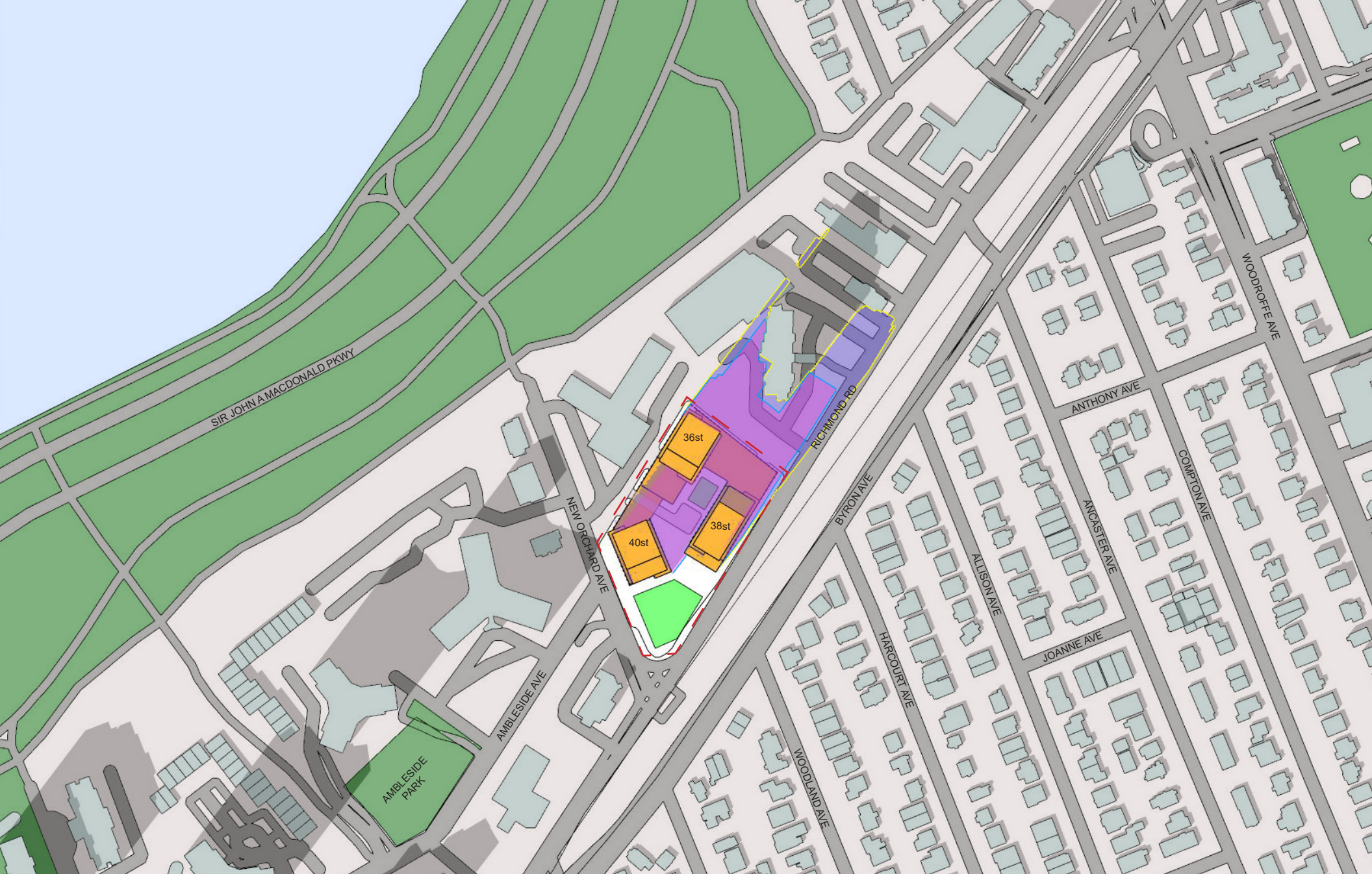
2:00 PM
SHADOW STUDIES - SEPTEMBER 21st

1047 RICHMOND ROAD
 SHADOW STUDY
 JANUARY 2022

0m

50m


150m

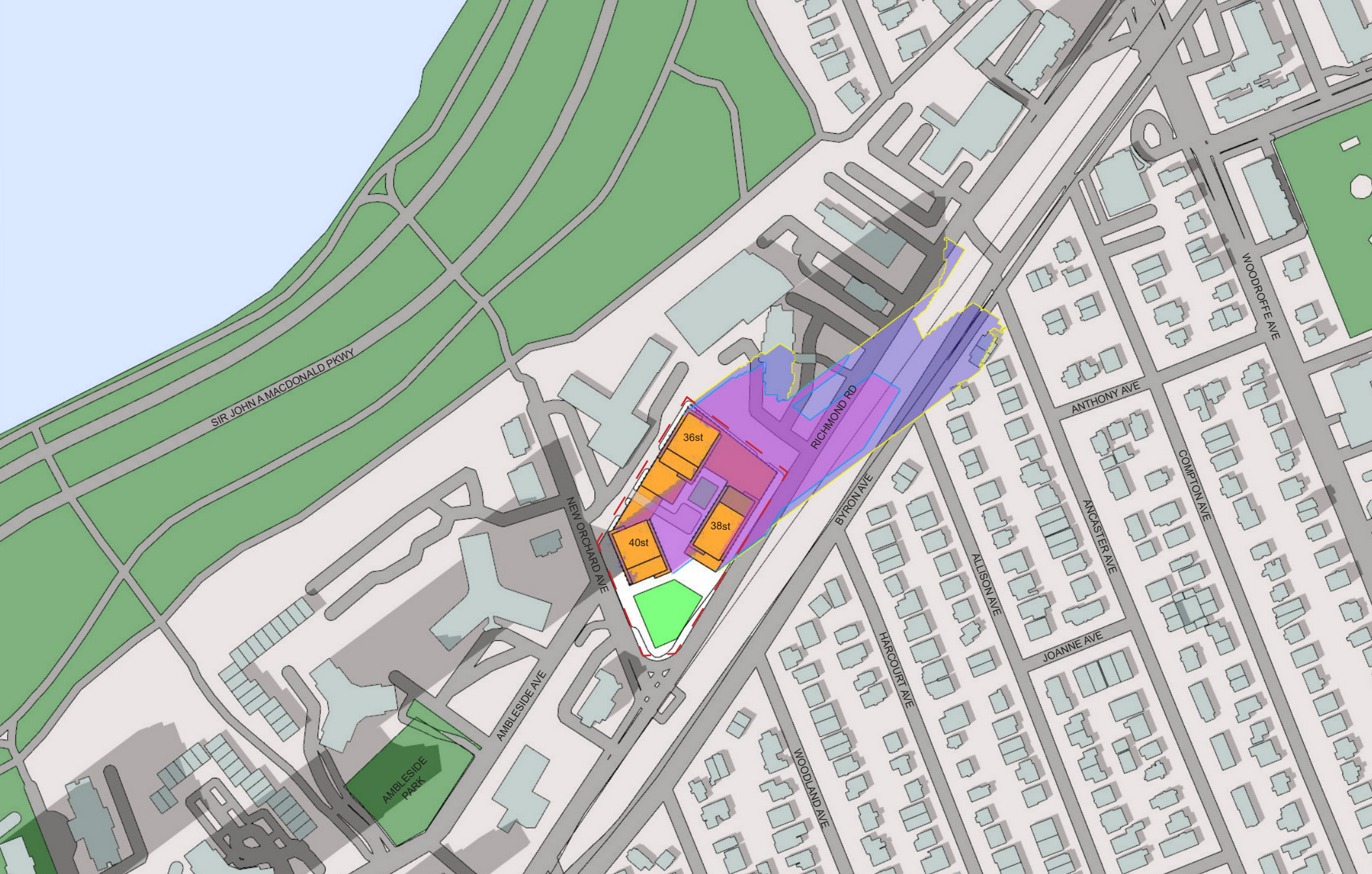


- PROPOSED DEVELOPMENT
- NEW NET SHADOW
- PROPOSED SHADOW OUTLINE
- AS OF RIGHT SHADOW
- AS OF RIGHT SHADOW OUTLINE
- SUBJECT SITE
- PROPOSED PUBLIC SPACES
- WATER
- PUBLIC ROADWAYS
- PUBLIC SPACE

3:00 PM
SHADOW STUDIES - SEPTEMBER 21st

1047 RICHMOND ROAD
 SHADOW STUDY
 JANUARY 2022





- PROPOSED DEVELOPMENT
- SUBJECT SITE
- NEW NET SHADOW
- PROPOSED SHADOW OUTLINE
- AS OF RIGHT SHADOW
- AS OF RIGHT SHADOW OUTLINE
- PROPOSED PUBLIC SPACES
- WATER
- PUBLIC ROADWAYS
- PUBLIC SPACE

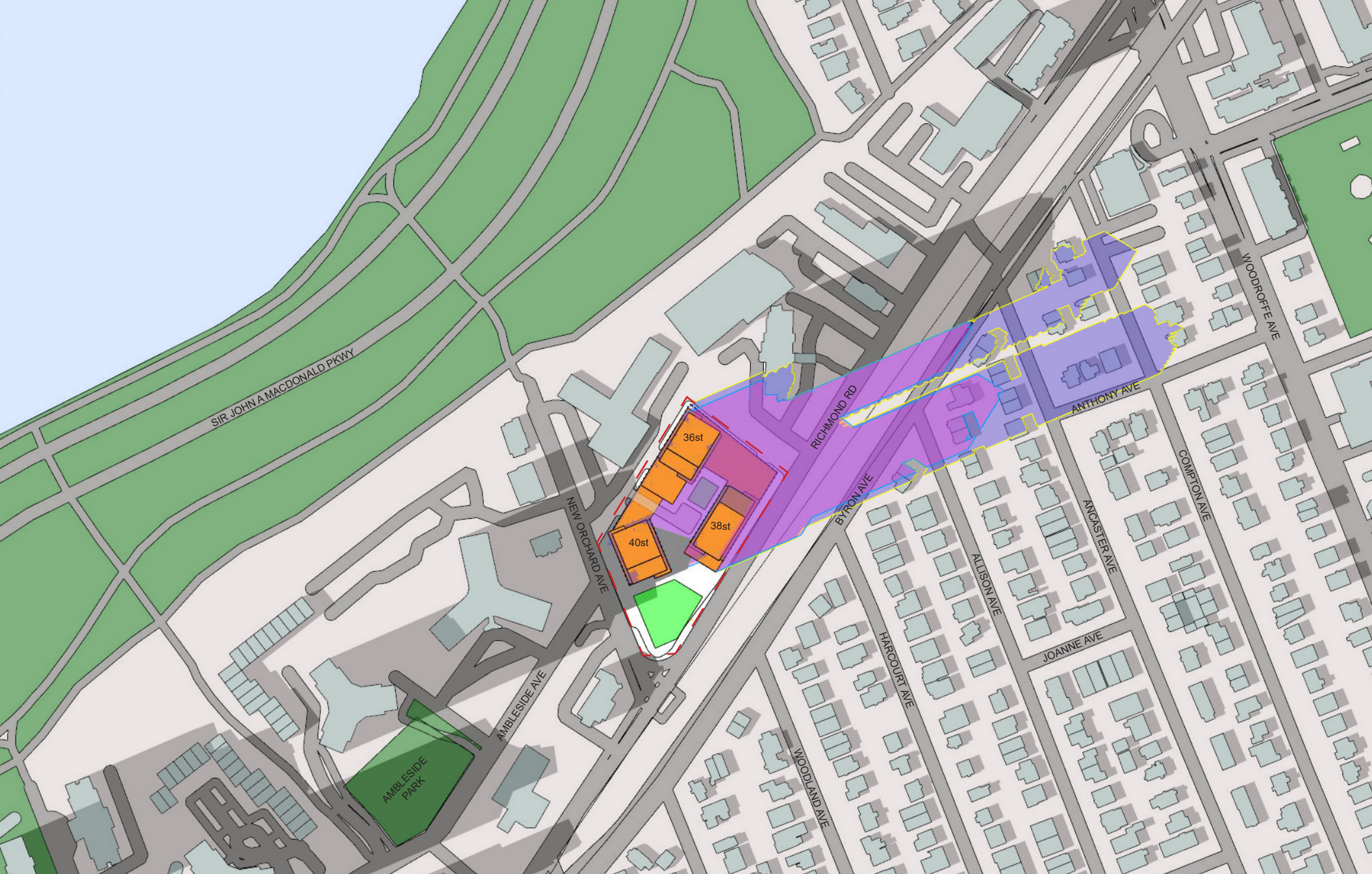
4:00 PM
SHADOW STUDIES - SEPTEMBER 21st

1047 RICHMOND ROAD
 SHADOW STUDY
 JANUARY 2022

0m

50m




150m

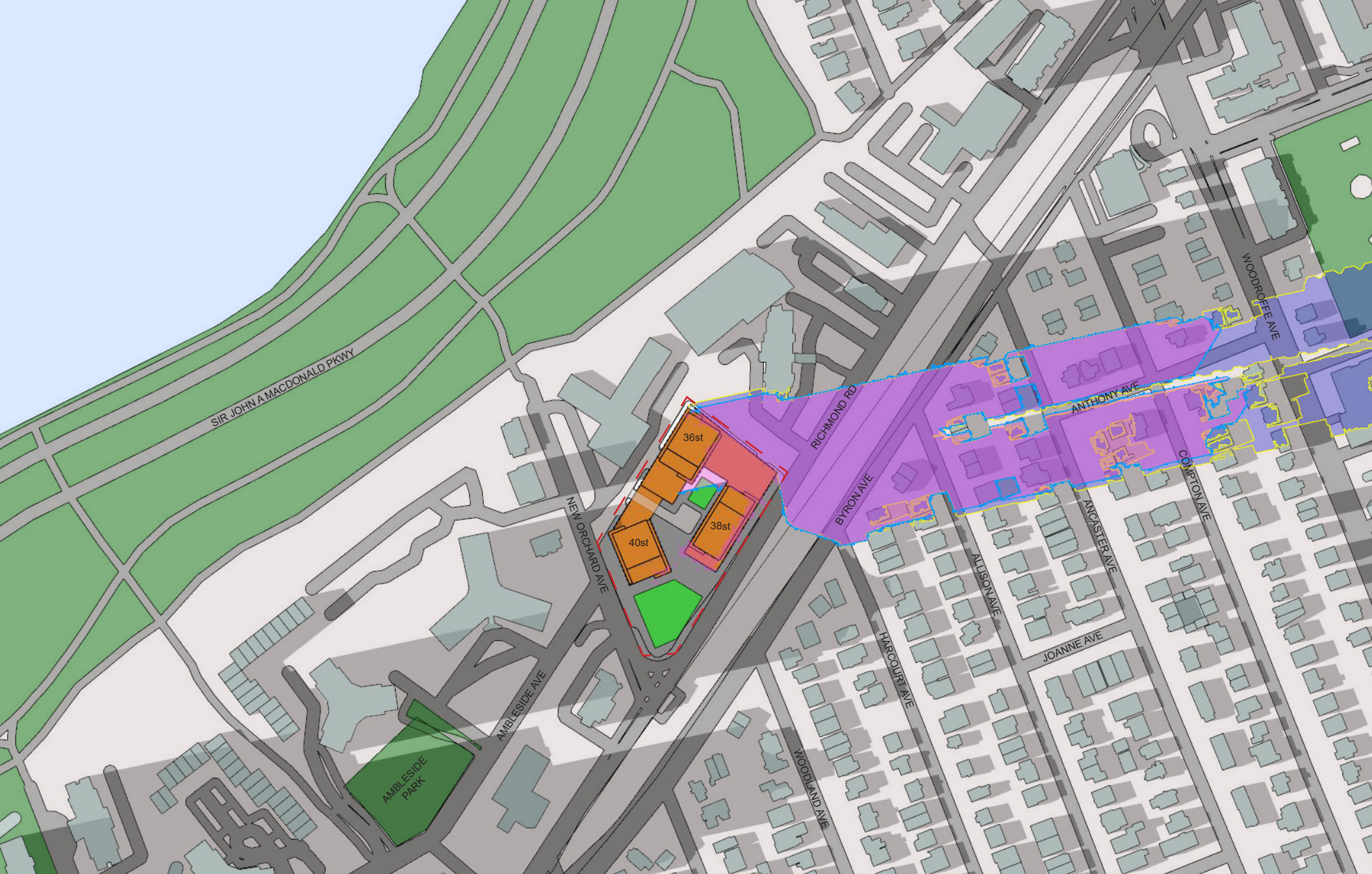


- PROPOSED DEVELOPMENT
- NEW NET SHADOW
- PROPOSED SHADOW OUTLINE
- AS OF RIGHT SHADOW
- AS OF RIGHT SHADOW OUTLINE
- - SUBJECT SITE
- PROPOSED PUBLIC SPACES
- WATER
- PUBLIC ROADWAYS
- PUBLIC SPACE

5:00 PM
SHADOW STUDIES - SEPTEMBER 21st

1047 RICHMOND ROAD
 SHADOW STUDY
 JANUARY 2022








- PROPOSED DEVELOPMENT
- SUBJECT SITE
- NEW NET SHADOW
- PROPOSED PUBLIC SPACES
- PROPOSED SHADOW OUTLINE
- WATER
- AS OF RIGHT SHADOW
- PUBLIC ROADWAYS
- AS OF RIGHT SHADOW OUTLINE
- PUBLIC SPACE

6:00 PM
SHADOW STUDIES - SEPTEMBER 21st

1047 RICHMOND ROAD
 SHADOW STUDY
 JANUARY 2022





SIR JOHN A MACDONALD PKWY

NEW ORCHARD AVE

RICHMOND RD

BYRON AVE

HARCOURT AVE

WOODLAND AVE

ANTHONY AVE

JOANNE AVE

ANGSTER AVE

COMPTON AVE

WODROFFE AVE

AMBLESIDE PARK

36st
40st
38st


- PROPOSED DEVELOPMENT
- NEW NET SHADOW
- PROPOSED SHADOW OUTLINE
- AS OF RIGHT SHADOW
- AS OF RIGHT SHADOW OUTLINE
- SUBJECT SITE
- PROPOSED PUBLIC SPACES
- WATER
- PUBLIC ROADWAYS
- PUBLIC SPACE

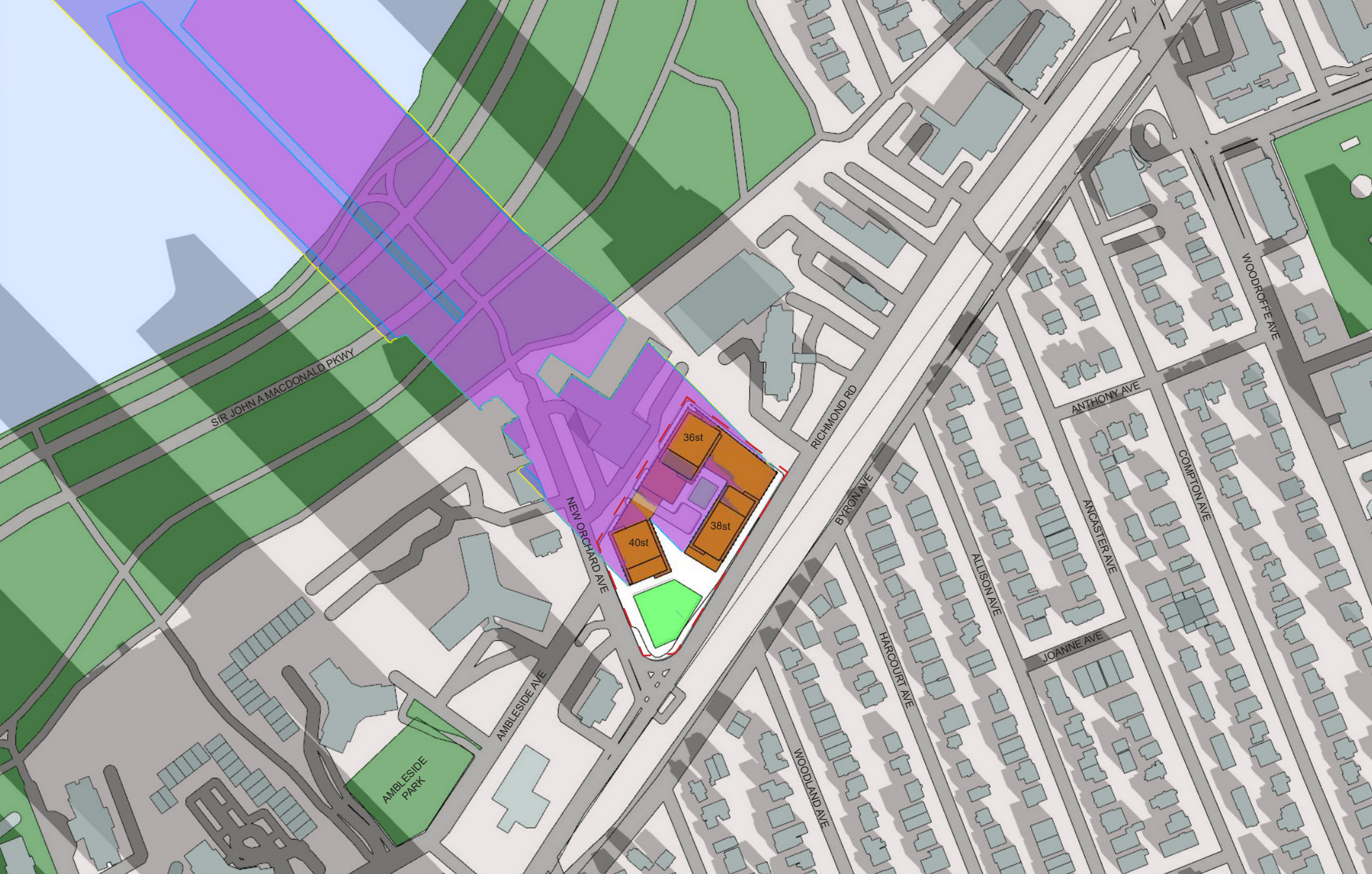
9:00 AM

SHADOW STUDIES - DECEMBER 21st

1047 RICHMOND ROAD

SHADOW STUDY
JANUARY 2022






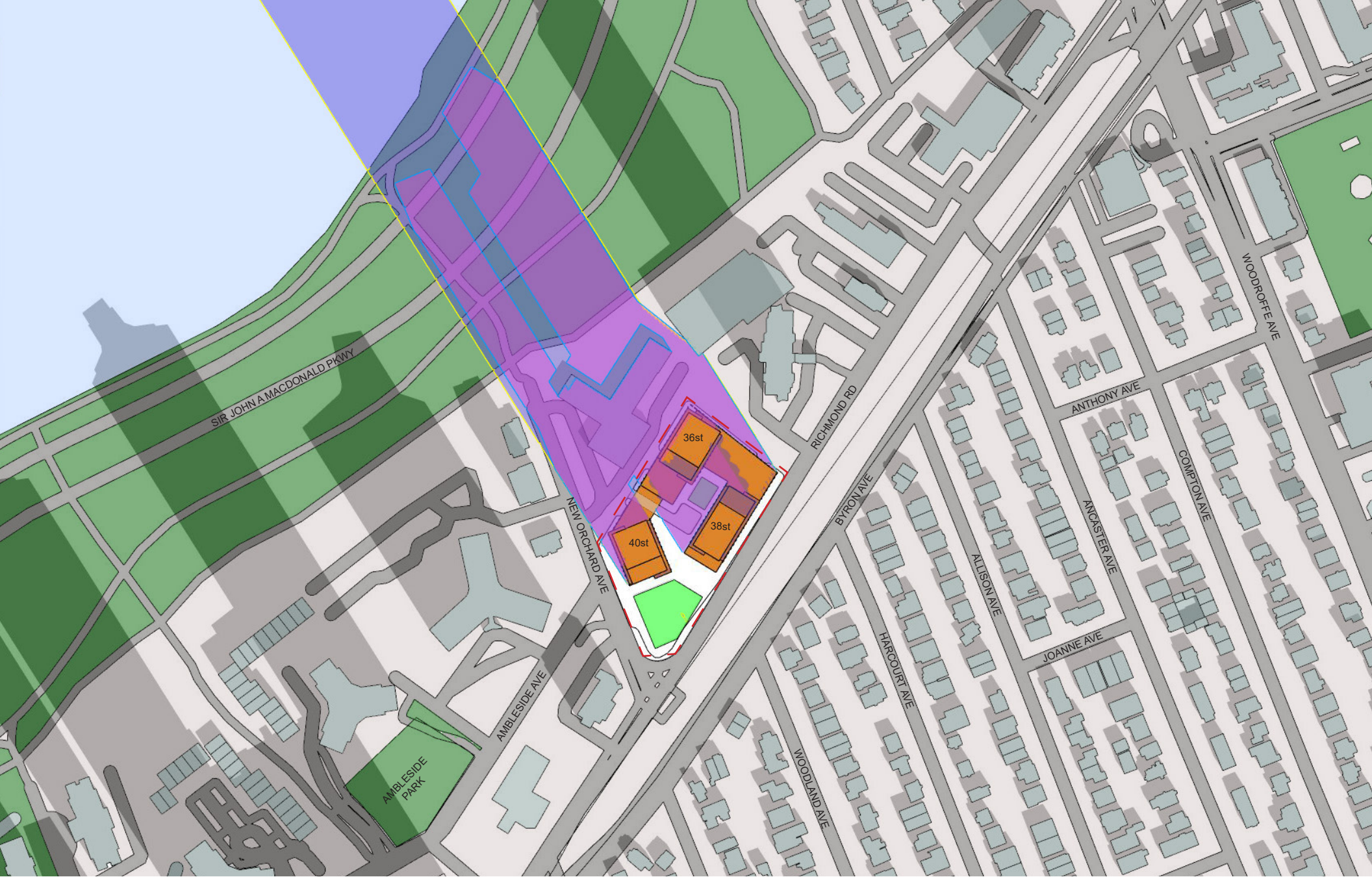


- PROPOSED DEVELOPMENT
- NEW NET SHADOW
- PROPOSED SHADOW OUTLINE
- AS OF RIGHT SHADOW
- AS OF RIGHT SHADOW OUTLINE
- - SUBJECT SITE
- PROPOSED PUBLIC SPACES
- WATER
- PUBLIC ROADWAYS
- PUBLIC SPACE

10:00 AM
SHADOW STUDIES - DECEMBER 21st

1047 RICHMOND ROAD
 SHADOW STUDY
 JANUARY 2022

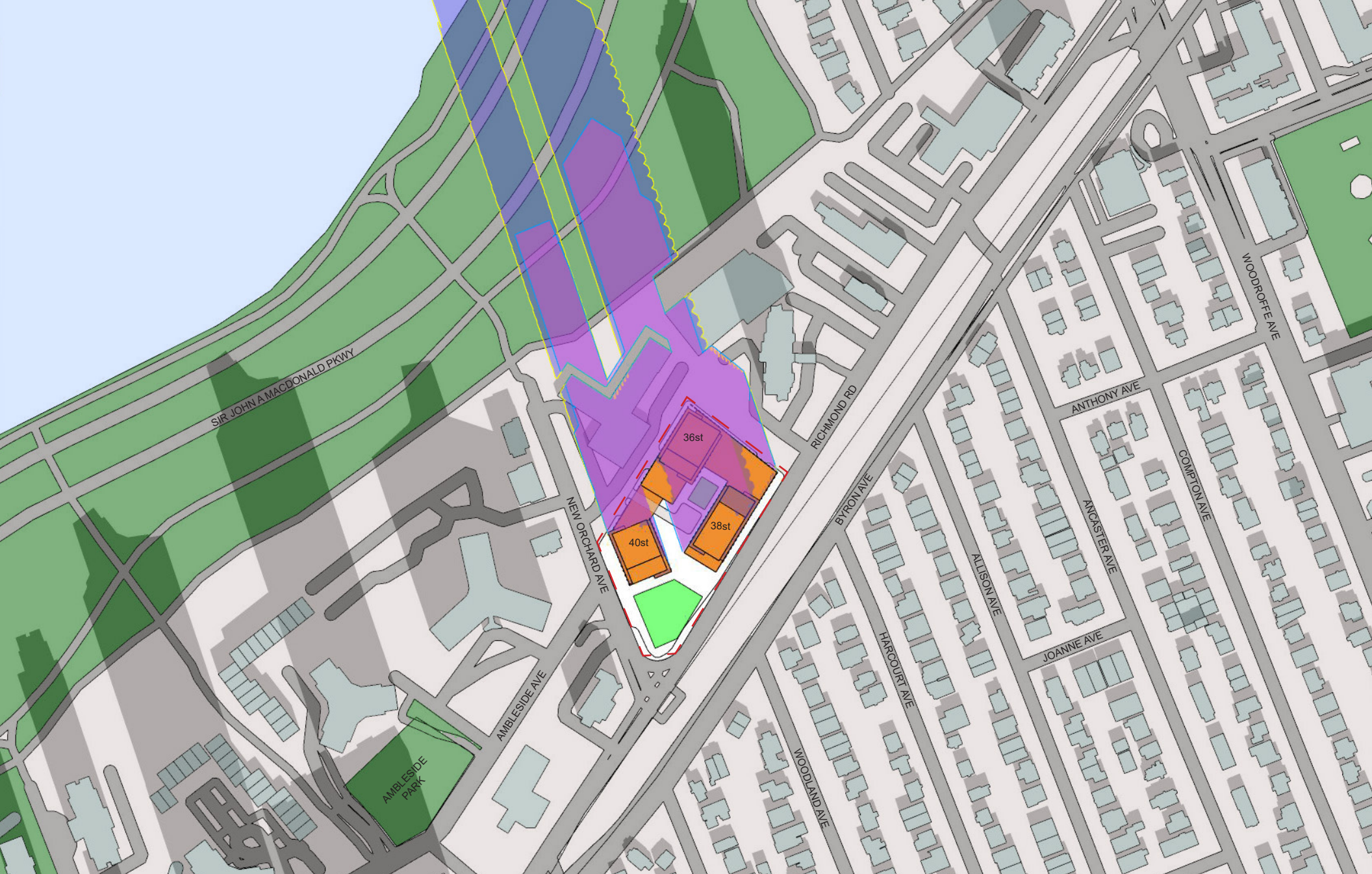


- PROPOSED DEVELOPMENT
- NEW NET SHADOW
- PROPOSED SHADOW OUTLINE
- AS OF RIGHT SHADOW
- AS OF RIGHT SHADOW OUTLINE
- SUBJECT SITE
- PROPOSED PUBLIC SPACES
- WATER
- PUBLIC ROADWAYS
- PUBLIC SPACE

11:00 AM
SHADOW STUDIES - DECEMBER 21st

1047 RICHMOND ROAD
 SHADOW STUDY
 JANUARY 2022




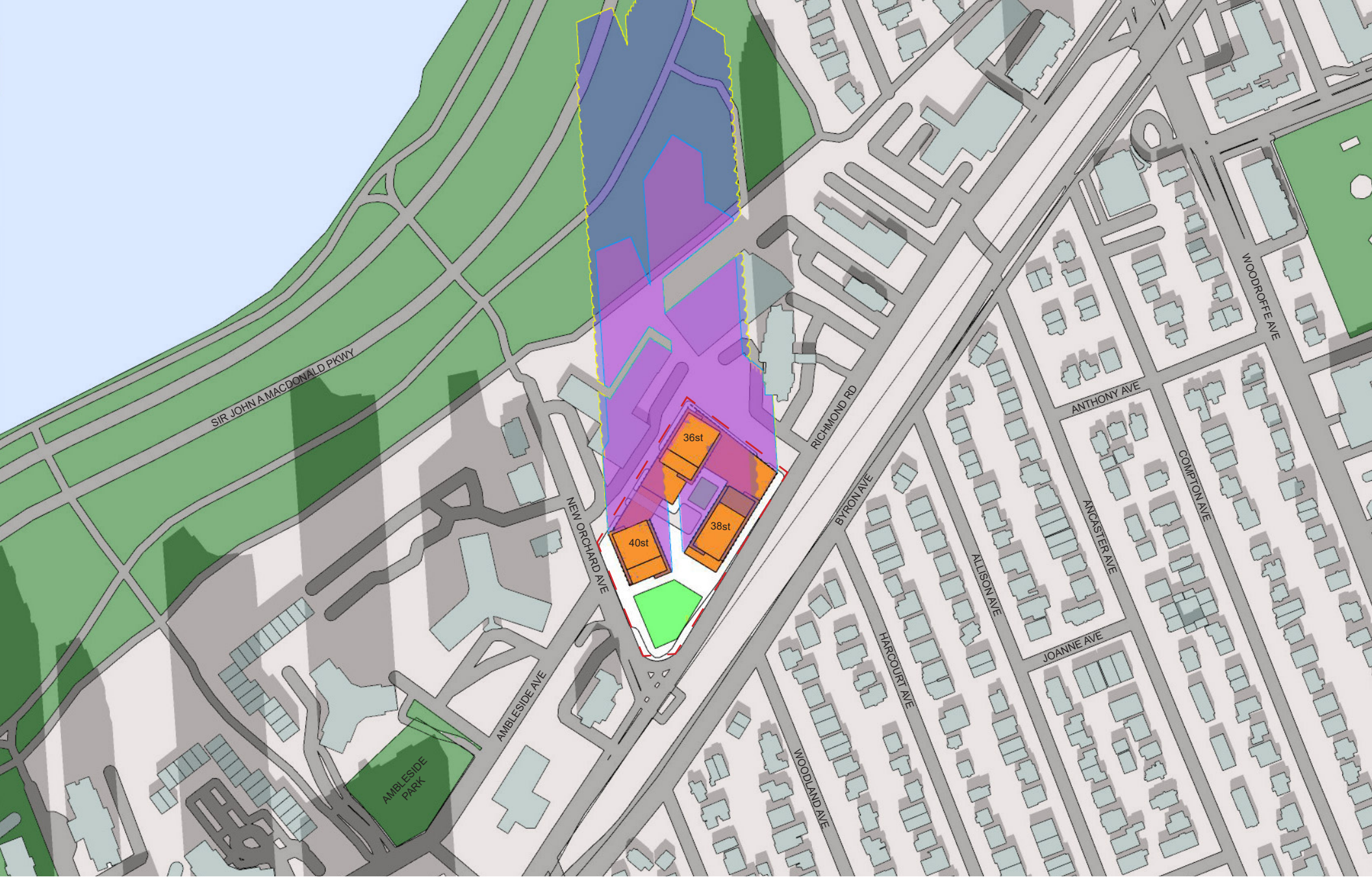


- PROPOSED DEVELOPMENT
- NEW NET SHADOW
- PROPOSED SHADOW OUTLINE
- AS OF RIGHT SHADOW
- AS OF RIGHT SHADOW OUTLINE
- SUBJECT SITE
- PROPOSED PUBLIC SPACES
- WATER
- PUBLIC ROADWAYS
- PUBLIC SPACE

12:00 PM
SHADOW STUDIES - DECEMBER 21st

1047 RICHMOND ROAD
 SHADOW STUDY
 JANUARY 2022



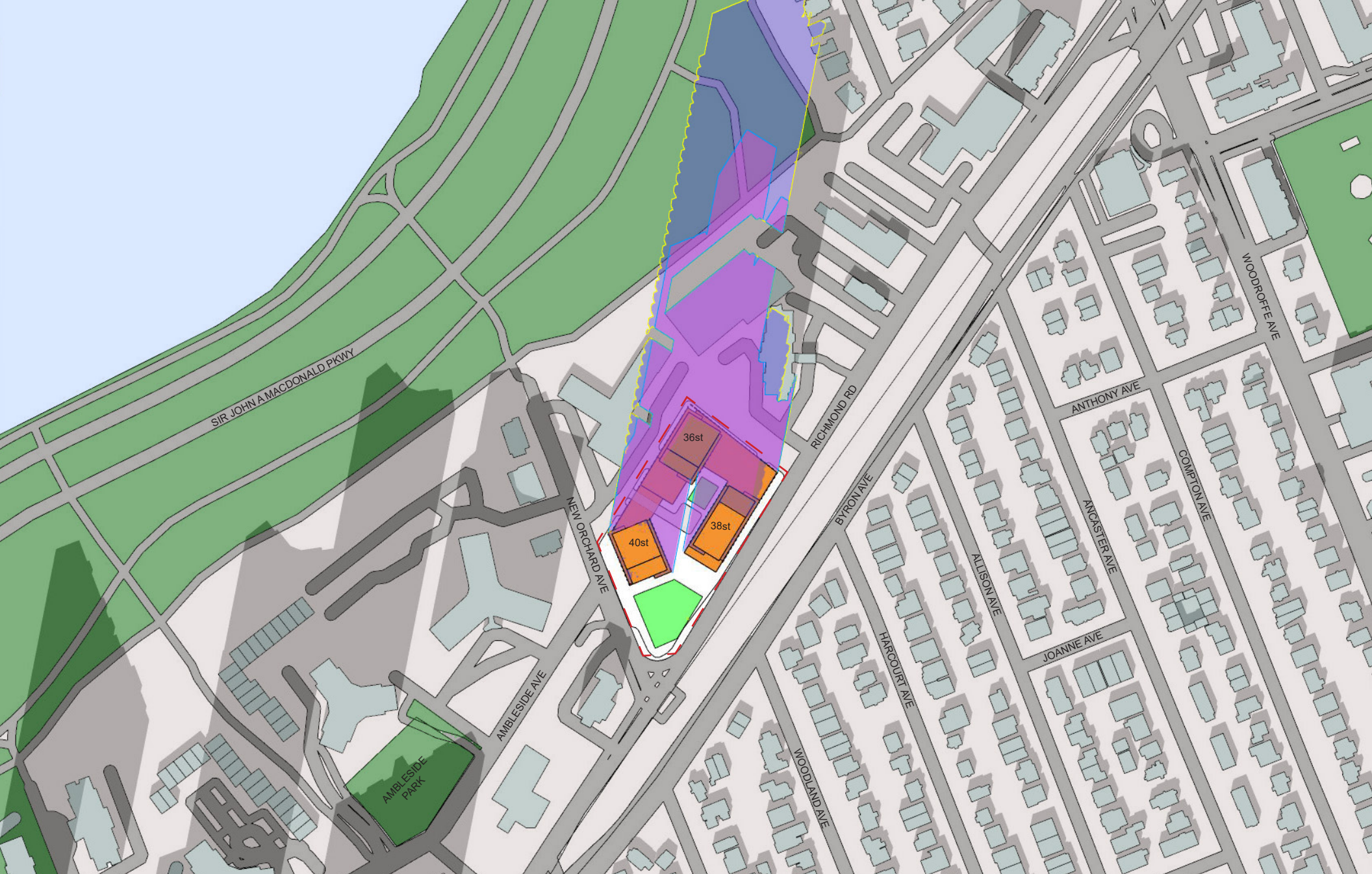


- PROPOSED DEVELOPMENT
- NEW NET SHADOW
- PROPOSED SHADOW OUTLINE
- AS OF RIGHT SHADOW
- AS OF RIGHT SHADOW OUTLINE
- SUBJECT SITE
- PROPOSED PUBLIC SPACES
- WATER
- PUBLIC ROADWAYS
- PUBLIC SPACE

1:00 PM
SHADOW STUDIES - DECEMBER 21st

1047 RICHMOND ROAD
 SHADOW STUDY
 JANUARY 2022




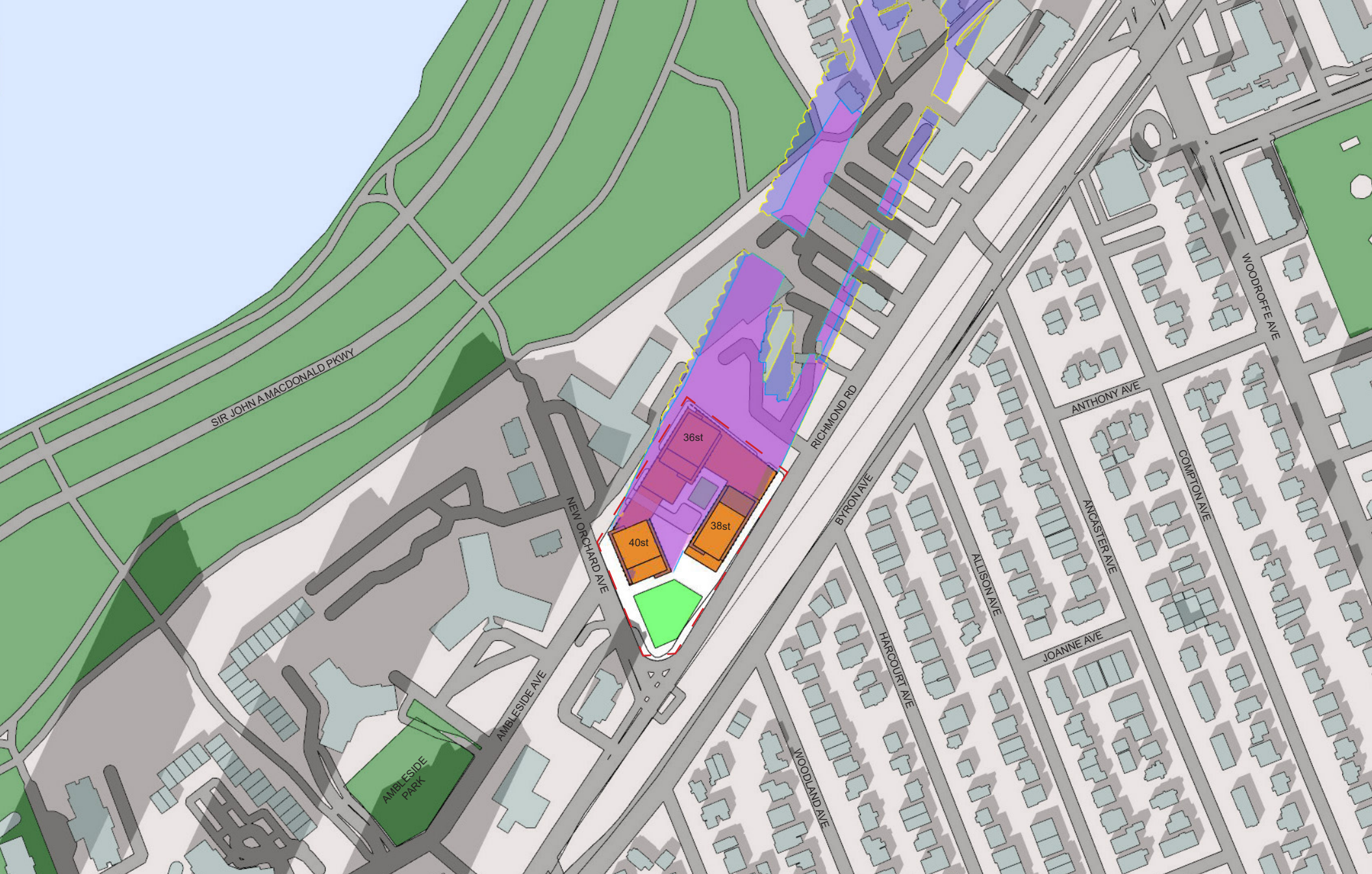


- PROPOSED DEVELOPMENT
- NEW NET SHADOW
- PROPOSED SHADOW OUTLINE
- AS OF RIGHT SHADOW
- AS OF RIGHT SHADOW OUTLINE
- SUBJECT SITE
- PROPOSED PUBLIC SPACES
- WATER
- PUBLIC ROADWAYS
- PUBLIC SPACE

2:00 PM
SHADOW STUDIES - DECEMBER 21st

1047 RICHMOND ROAD
 SHADOW STUDY
 JANUARY 2022





- PROPOSED DEVELOPMENT
- NEW NET SHADOW
- PROPOSED SHADOW OUTLINE
- AS OF RIGHT SHADOW
- AS OF RIGHT SHADOW OUTLINE
- - SUBJECT SITE
- PROPOSED PUBLIC SPACES
- WATER
- PUBLIC ROADWAYS
- PUBLIC SPACE

3:00 PM
SHADOW STUDIES - DECEMBER 21st

1047 RICHMOND ROAD
 SHADOW STUDY
 JANUARY 2022

