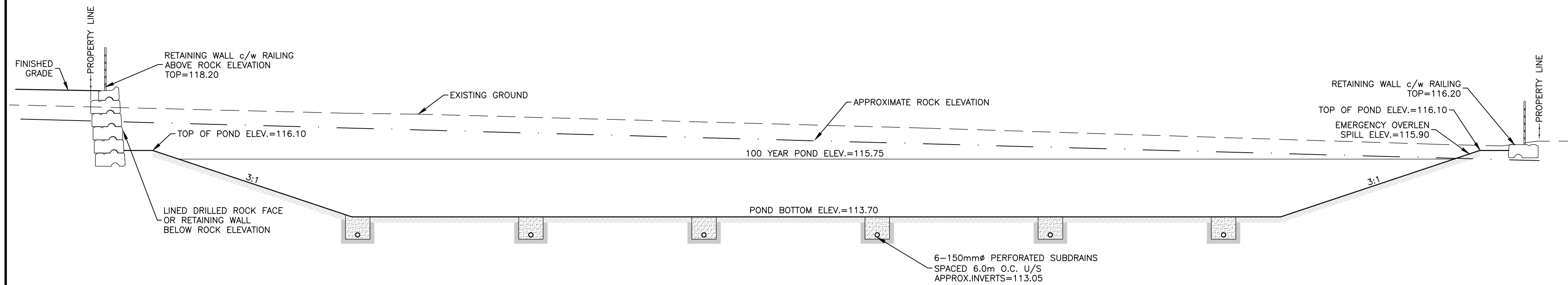
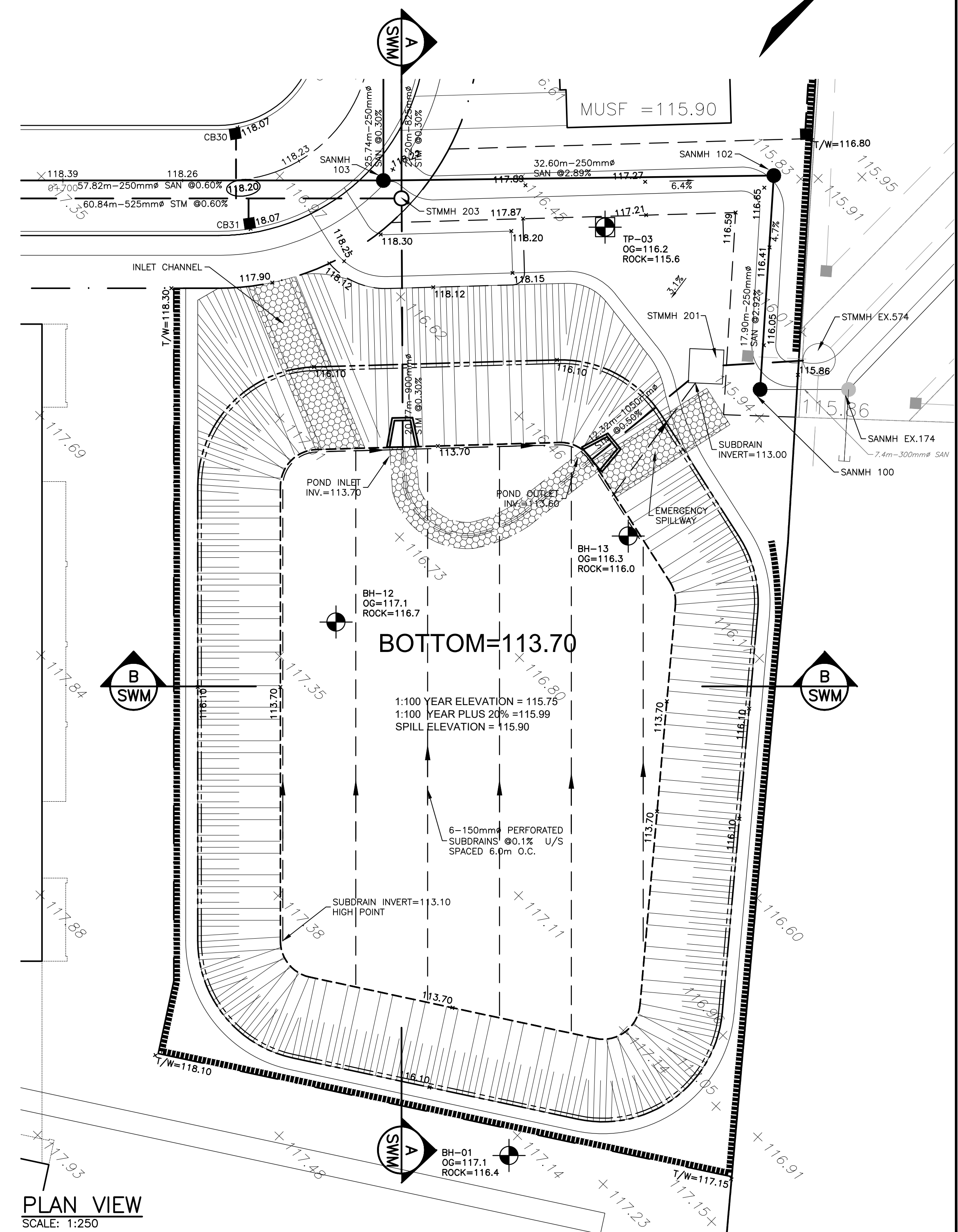
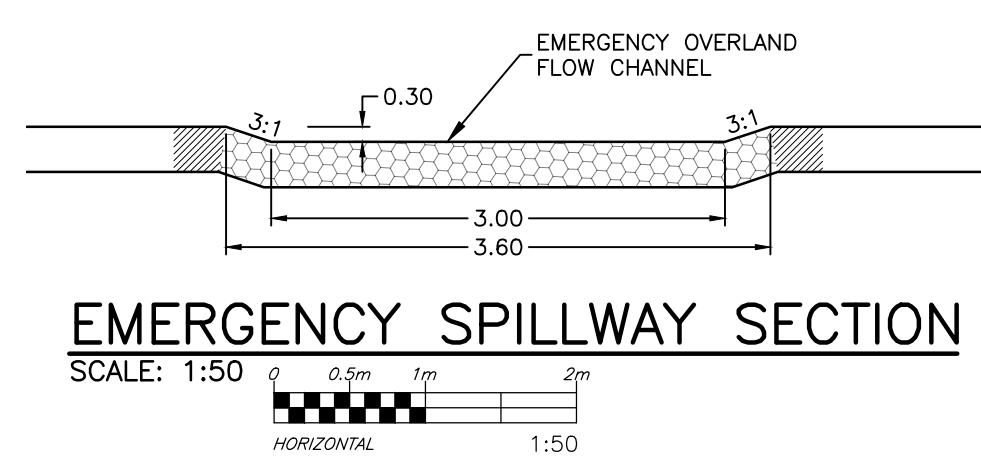
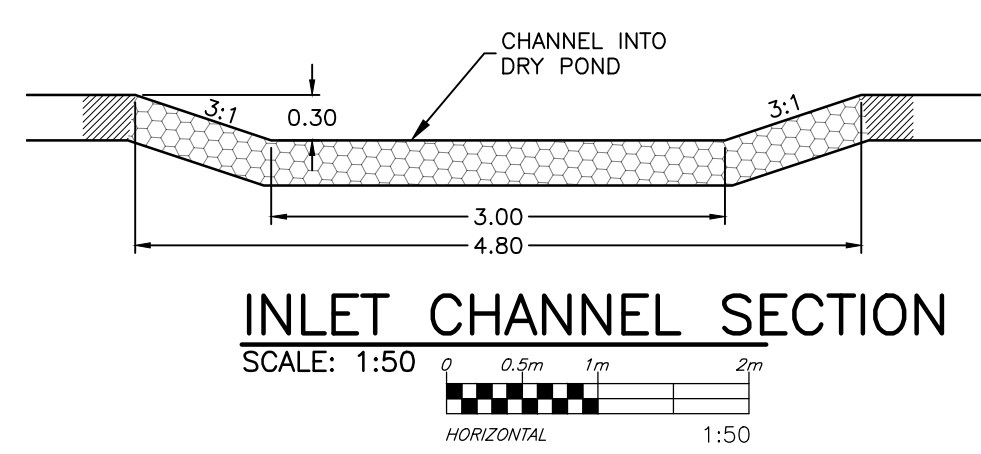


A POND SECTION A-A
SCALE: 1:100



B POND SECTION B-B
SCALE: 1:100



PLAN VIEW
SCALE: 1:250

CAUTION
THE POSITION OF ALL POLE LINES, CONDUITS, WATERMANS, SEWERS AND OTHER UNDERGROUND AND OVERGROUND UTILITIES AND STRUCTURES IS NOT NECESSARILY SHOWN ON THE CONTRACT DRAWINGS, AND WHERE SHOWN, THE ACCURACY OF THE POSITION OF SUCH UTILITIES AND STRUCTURES IS NOT GUARANTEED. BEFORE STARTING WORK, DETERMINE THE EXACT LOCATION OF ALL SUCH UTILITIES AND STRUCTURES AND ASSUME ALL LIABILITY FOR DAMAGE TO THEM.

PRELIMINARY
NOT FOR CONSTRUCTION

| REV | REVISION DESCRIPTION | DATE | BY | APPD |
|-----|----------------------|----------|----|------|
| 1 | SUBMISSION NO.2 | 04/27/21 | SK | BMT |

| SCALE | DESIGNED BY | REVIEWED BY |
|---------------------------------|-------------|-------------|
| 0 2m 4m 10m HORIZONTAL 1:250 | | |

11654128 CANADA INC.
768 BOULEVARD ST. JOSEPH
GATINEAU, QC

exp.
exp Services Inc.
1-813-688-1899 | 1-613-225-7330
3050 St-Joseph St. Ste. 100
Ottawa, ON K2B 8K6
Canada
www.exp.com

| CLIENT | PROJECT | PROJECT NO. |
|---|-------------|-------------|
| 6171 HAZELDEAN ROAD OTTAWA, ONTARIO. | SWM-DETAILS | 258780 |

| DESIGN | CHECKED | DATE |
|--------|---------|----------|
| JLF | BMT | 24/07/20 |

| PROJECT MANAGER | TITLE | DRAWING NO. |
|-----------------|-------------|-------------|
| JLF | SWM-DETAILS | SWM |