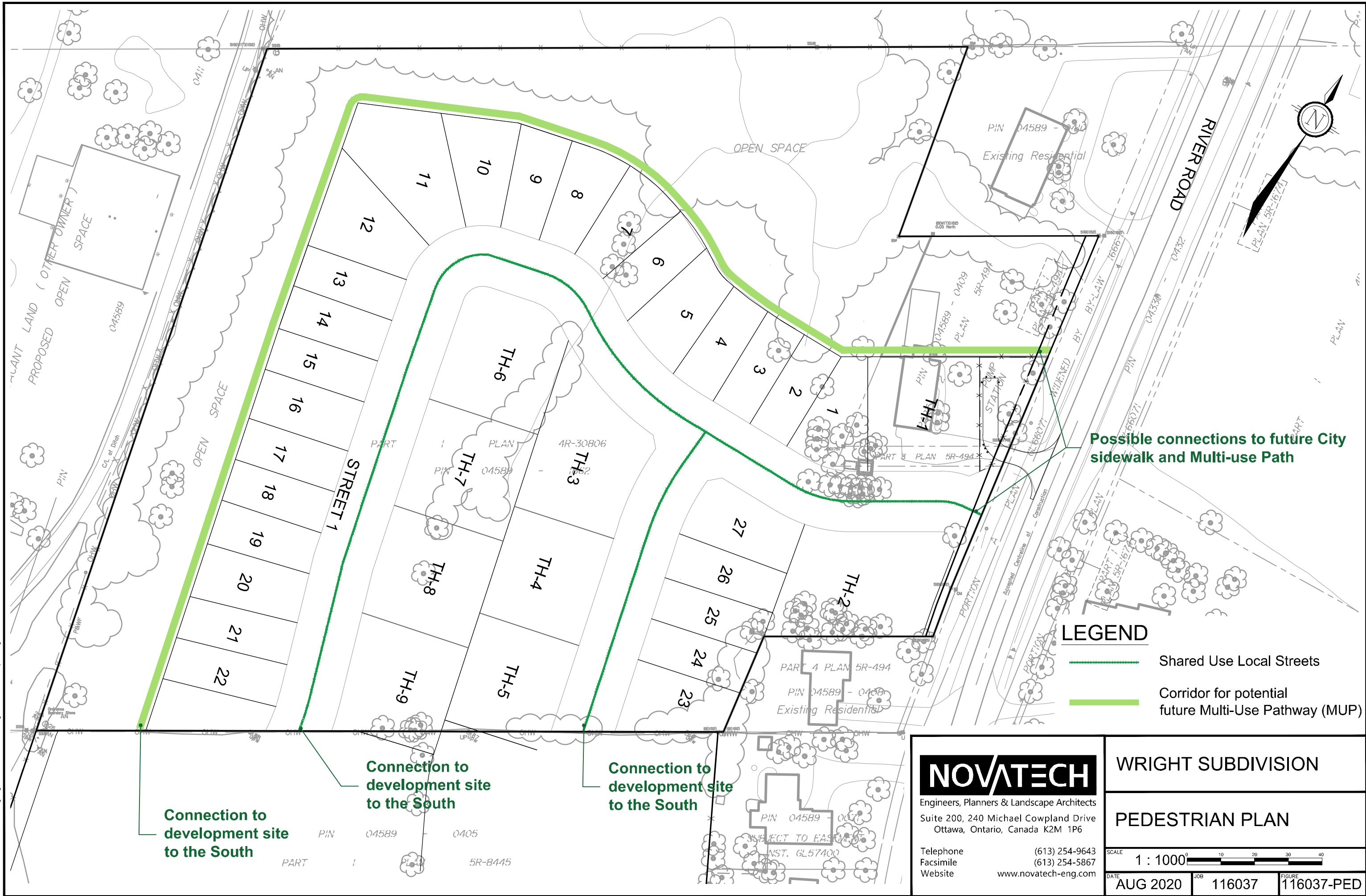




MA2016\116037\CAD\Planning\Figures\116037-PED.dwg, 11x17 landscape, Aug 14, 2020 - 11:44am, wsgloss



Possible connections to future City sidewalk and Multi-use Path

LEGEND

-  Shared Use Local Streets
-  Corridor for potential future Multi-Use Pathway (MUP)

Connection to development site to the South

Connection to development site to the South

Connection to development site to the South

NOVATECH

Engineers, Planners & Landscape Architects
Suite 200, 240 Michael Cowpland Drive
Ottawa, Ontario, Canada K2M 1P6

Telephone (613) 254-9643
Facsimile (613) 254-5867
Website www.novatech-eng.com

WRIGHT SUBDIVISION

PEDESTRIAN PLAN

SCALE 1 : 1000

DATE AUG 2020 JOB 116037 FIGURE 116037-PED