



SHADOW STUDY
390 BANK ST. OTTAWA, ON.
JULY 29, 2019



- PROPOSED DEVELOPMENT
- PROPOSED SHADOW OUTLINE
- AS OF RIGHT SHADOW OUTLINE




JUNE 21 - 8am



SHADOW STUDY
390 BANK ST. OTTAWA, ON.

JULY 29, 2019 | 0 5 10 20m



-  PROPOSED DEVELOPMENT
-  PROPOSED SHADOW OUTLINE
-  AS OF RIGHT SHADOW OUTLINE

JUNE 21 - 9am



SHADOW STUDY
390 BANK ST. OTTAWA, ON.

JULY 29, 2019 | 



- PROPOSED DEVELOPMENT
- PROPOSED SHADOW OUTLINE
- AS OF RIGHT SHADOW OUTLINE

JUNE 21 - 10am



SHADOW STUDY
390 BANK ST. OTTAWA, ON.

JULY 29, 2019 | 0 5 10 20m



- PROPOSED DEVELOPMENT
- PROPOSED SHADOW OUTLINE
- AS OF RIGHT SHADOW OUTLINE

JUNE 21 - 11am



SHADOW STUDY
390 BANK ST. OTTAWA, ON.

JULY 29, 2019 | 0 5 10 20m



- PROPOSED DEVELOPMENT
- PROPOSED SHADOW OUTLINE
- AS OF RIGHT SHADOW OUTLINE

JUNE 21 - 12pm



SHADOW STUDY
390 BANK ST. OTTAWA, ON.

JULY 29, 2019 | 0 5 10 20m



- PROPOSED DEVELOPMENT
- PROPOSED SHADOW OUTLINE
- AS OF RIGHT SHADOW OUTLINE

JUNE 21 - 1pm



SHADOW STUDY
390 BANK ST. OTTAWA, ON.

JULY 29, 2019 | 0 5 10 20m



- PROPOSED DEVELOPMENT
- PROPOSED SHADOW OUTLINE
- AS OF RIGHT SHADOW OUTLINE

JUNE 21 - 2pm



SHADOW STUDY
390 BANK ST. OTTAWA, ON.

JULY 29, 2019 | 0 5 10 20m



- PROPOSED DEVELOPMENT
- PROPOSED SHADOW OUTLINE
- AS OF RIGHT SHADOW OUTLINE




JUNE 21 - 3pm



SHADOW STUDY
390 BANK ST. OTTAWA, ON.

JULY 29, 2019 | 0 5 10 20m



-  PROPOSED DEVELOPMENT
-  PROPOSED SHADOW OUTLINE
-  AS OF RIGHT SHADOW OUTLINE




JUNE 21 - 4pm



SHADOW STUDY
390 BANK ST. OTTAWA, ON.

JULY 29, 2019 |  0 5 10 20m



-  PROPOSED DEVELOPMENT
-  PROPOSED SHADOW OUTLINE
-  AS OF RIGHT SHADOW OUTLINE

JUNE 21 - 5pm



SHADOW STUDY
390 BANK ST. OTTAWA, ON.

JULY 29, 2019 |  0 5 10 20m



- PROPOSED DEVELOPMENT
- PROPOSED SHADOW OUTLINE
- AS OF RIGHT SHADOW OUTLINE

JUNE 21 - 6pm



SHADOW STUDY
390 BANK ST. OTTAWA, ON.

JULY 29, 2019 | 0 5 10 20m



- PROPOSED DEVELOPMENT
- PROPOSED SHADOW OUTLINE
- AS OF RIGHT SHADOW OUTLINE

JUNE 21 - 7pm



SHADOW STUDY
390 BANK ST. OTTAWA, ON.

JULY 29, 2019 | 0 5 10 20m



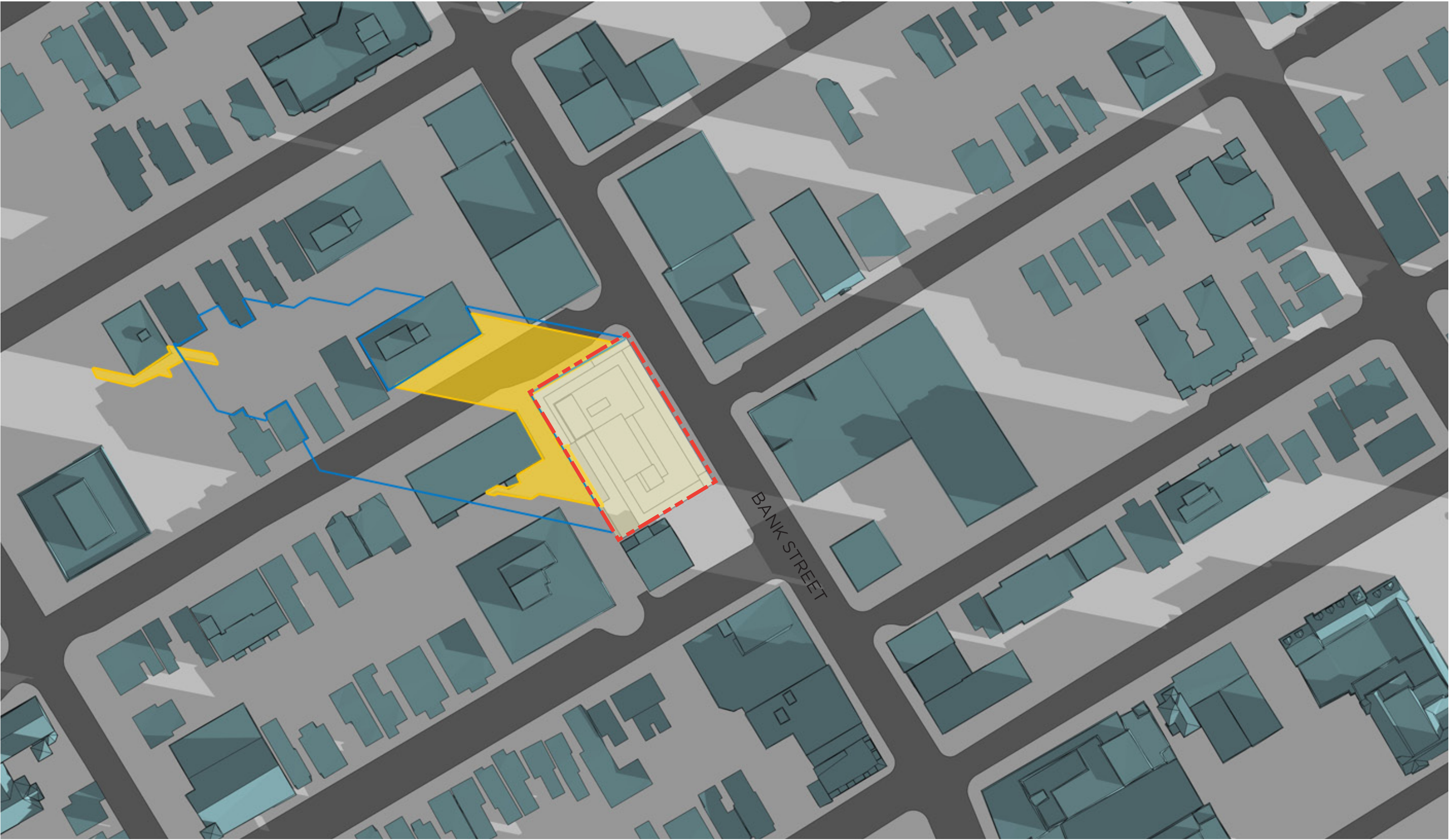
- PROPOSED DEVELOPMENT
- PROPOSED SHADOW OUTLINE
- AS OF RIGHT SHADOW OUTLINE




JUNE 21 - 8pm



SHADOW STUDY
390 BANK ST. OTTAWA, ON.

JULY 29, 2019 | 0 5 10 20m



-  PROPOSED DEVELOPMENT
-  PROPOSED SHADOW OUTLINE
-  AS OF RIGHT SHADOW OUTLINE




SEPT 21 - 8am



SHADOW STUDY
390 BANK ST. OTTAWA, ON.

JULY 29, 2019 |  0 5 10 20m



-  PROPOSED DEVELOPMENT
-  PROPOSED SHADOW OUTLINE
-  AS OF RIGHT SHADOW OUTLINE

SEPT 21 - 9am



SHADOW STUDY
390 BANK ST. OTTAWA, ON.

JULY 29, 2019 |  0 5 10 20m



- PROPOSED DEVELOPMENT
- PROPOSED SHADOW OUTLINE
- AS OF RIGHT SHADOW OUTLINE

SEPT 21 - 10am



SHADOW STUDY
390 BANK ST. OTTAWA, ON.

JULY 29, 2019 | 0 5 10 20m



- PROPOSED DEVELOPMENT
- PROPOSED SHADOW OUTLINE
- AS OF RIGHT SHADOW OUTLINE




SEPT 21 - 11am



SHADOW STUDY
390 BANK ST. OTTAWA, ON.

JULY 29, 2019 | 0 5 10 20m



-  PROPOSED DEVELOPMENT
-  PROPOSED SHADOW OUTLINE
-  AS OF RIGHT SHADOW OUTLINE

SEPT 21 - 12pm



SHADOW STUDY
390 BANK ST. OTTAWA, ON.

JULY 29, 2019 | 



- PROPOSED DEVELOPMENT
- PROPOSED SHADOW OUTLINE
- AS OF RIGHT SHADOW OUTLINE

SEPT 21 - 1pm



SHADOW STUDY
390 BANK ST. OTTAWA, ON.

JULY 29, 2019 | 0 5 10 20m



- PROPOSED DEVELOPMENT
- PROPOSED SHADOW OUTLINE
- AS OF RIGHT SHADOW OUTLINE




SEPT 21 - 2pm



SHADOW STUDY
390 BANK ST. OTTAWA, ON.

JULY 29, 2019 | 0 5 10 20m



-  PROPOSED DEVELOPMENT
-  PROPOSED SHADOW OUTLINE
-  AS OF RIGHT SHADOW OUTLINE

SEPT 21 - 3pm



SHADOW STUDY
390 BANK ST. OTTAWA, ON.

JULY 29, 2019 |



0 5 10 20m



- PROPOSED DEVELOPMENT
- PROPOSED SHADOW OUTLINE
- AS OF RIGHT SHADOW OUTLINE

SEPT 21 - 4pm



SHADOW STUDY
390 BANK ST. OTTAWA, ON.

JULY 29, 2019 | 0 5 10 20m



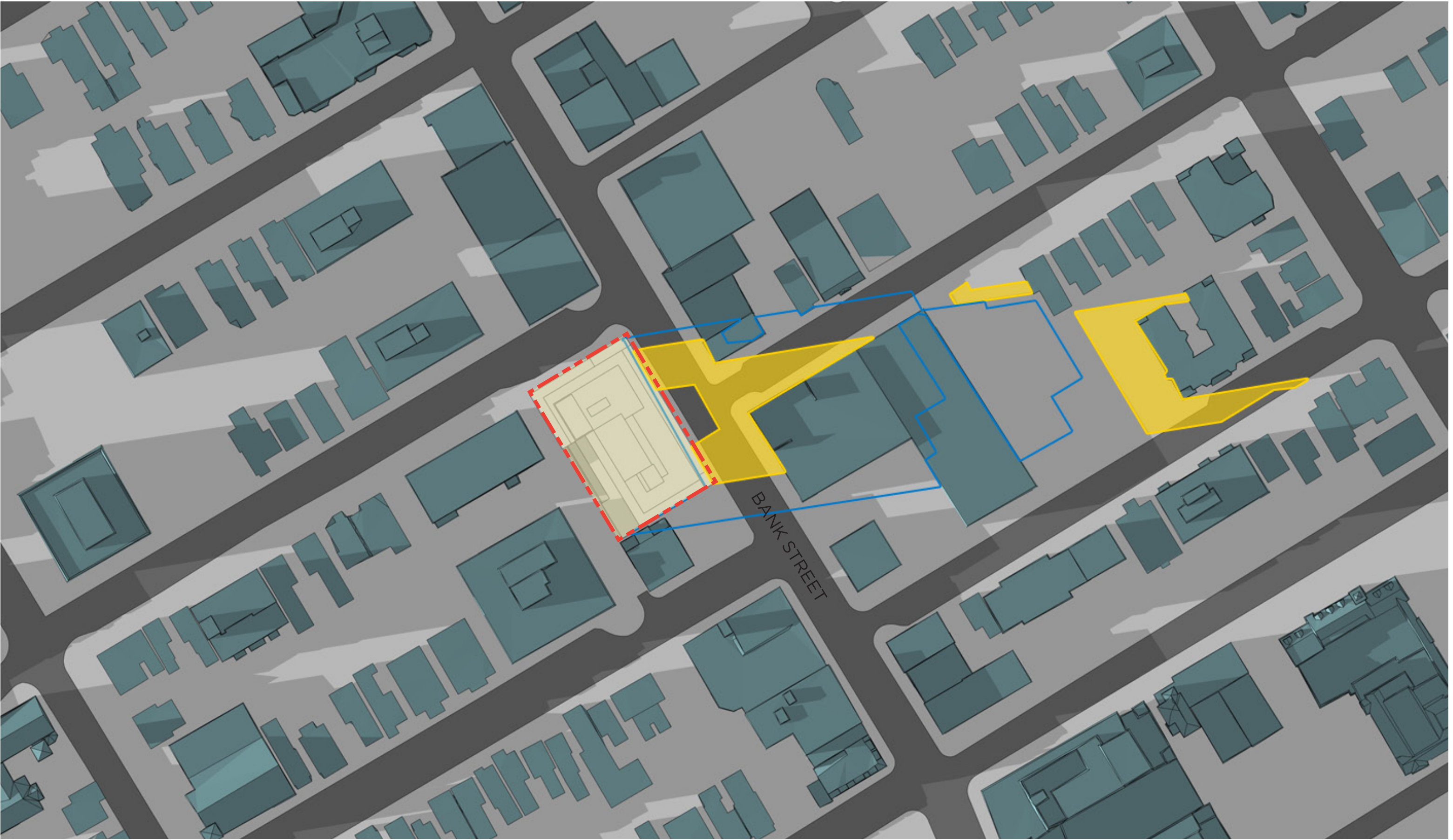
- PROPOSED DEVELOPMENT
- PROPOSED SHADOW OUTLINE
- AS OF RIGHT SHADOW OUTLINE




SEPT 21 - 5pm



SHADOW STUDY
390 BANK ST. OTTAWA, ON.

JULY 29, 2019 | 0 5 10 20m



-  PROPOSED DEVELOPMENT
-  PROPOSED SHADOW OUTLINE
-  AS OF RIGHT SHADOW OUTLINE

SEPT 21 - 6pm



SHADOW STUDY
390 BANK ST. OTTAWA, ON.

JULY 29, 2019 |  0 5 10 20m



- PROPOSED DEVELOPMENT
- PROPOSED SHADOW OUTLINE
- AS OF RIGHT SHADOW OUTLINE




DEC 21 - 9am



SHADOW STUDY
390 BANK ST. OTTAWA, ON.

JULY 29, 2019 | 0 5 10 20m



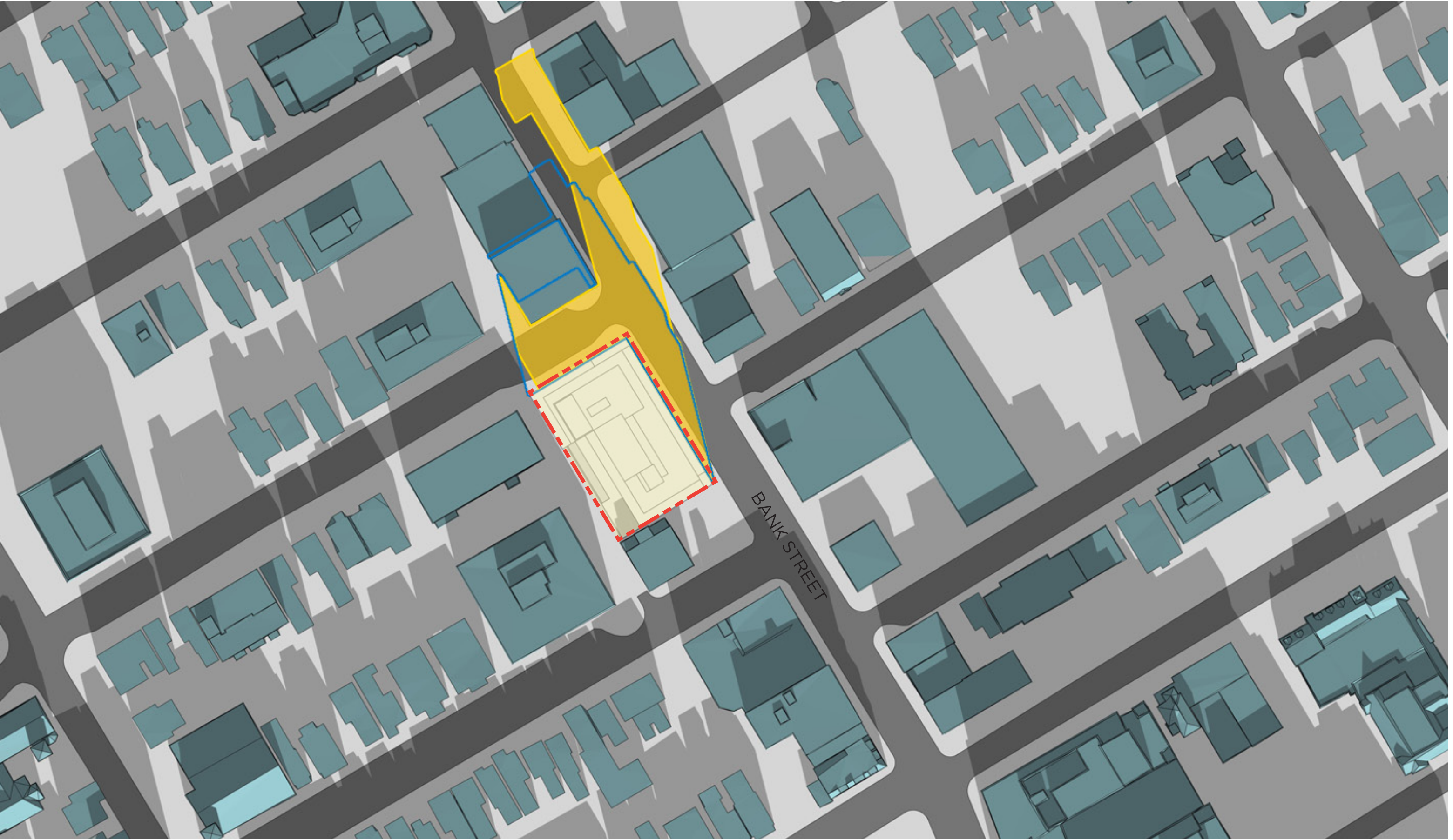
-  PROPOSED DEVELOPMENT
-  PROPOSED SHADOW OUTLINE
-  AS OF RIGHT SHADOW OUTLINE

DEC 21 - 10am



SHADOW STUDY
390 BANK ST. OTTAWA, ON.

JULY 29, 2019 |  0 5 10 20m



- PROPOSED DEVELOPMENT
- PROPOSED SHADOW OUTLINE
- AS OF RIGHT SHADOW OUTLINE




DEC 21 - 11am



SHADOW STUDY
390 BANK ST. OTTAWA, ON.

JULY 29, 2019 | 0 5 10 20m



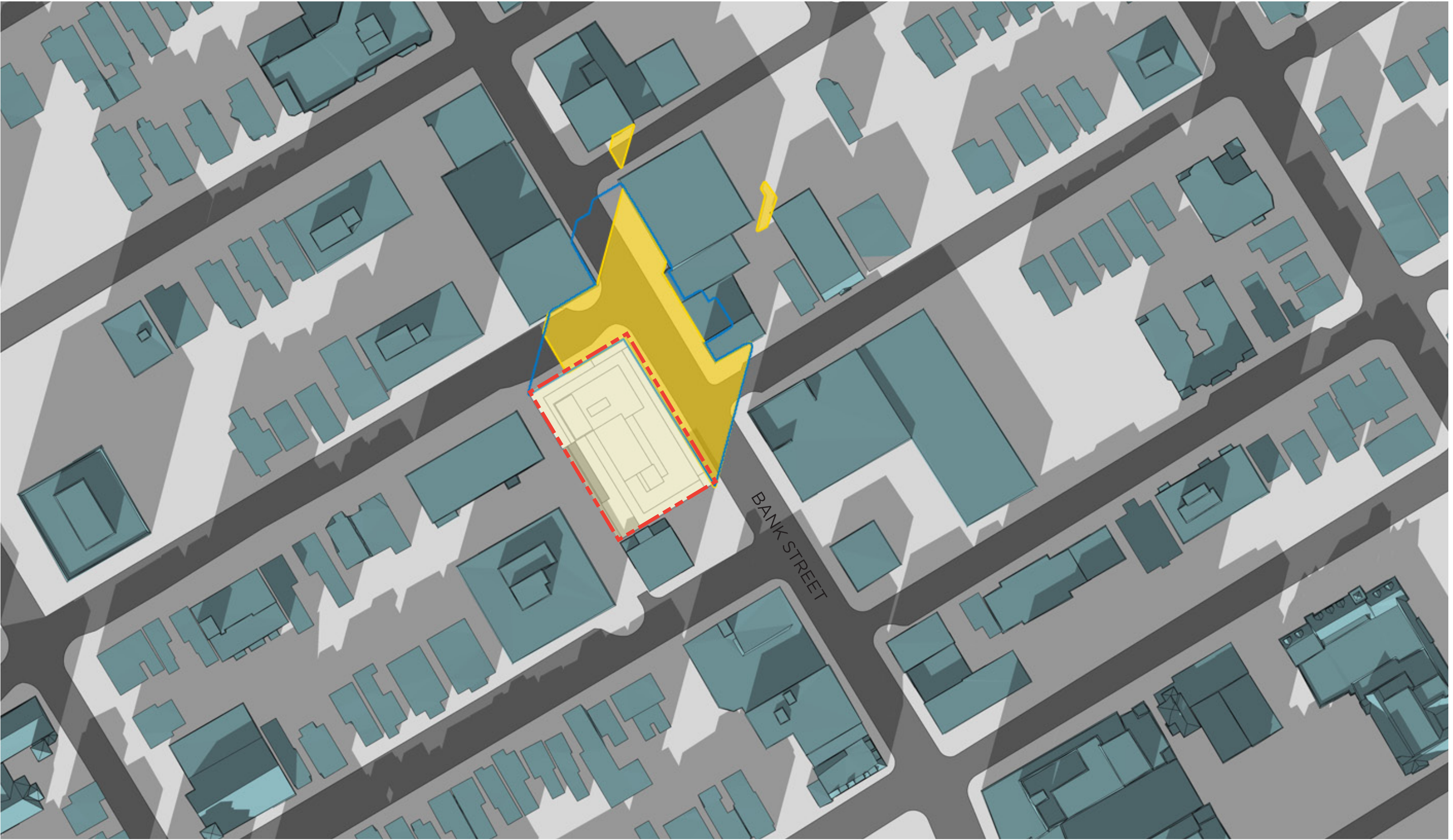
-  PROPOSED DEVELOPMENT
-  PROPOSED SHADOW OUTLINE
-  AS OF RIGHT SHADOW OUTLINE




DEC 21 - 12pm



SHADOW STUDY
390 BANK ST. OTTAWA, ON.

JULY 29, 2019 |  0 5 10 20m



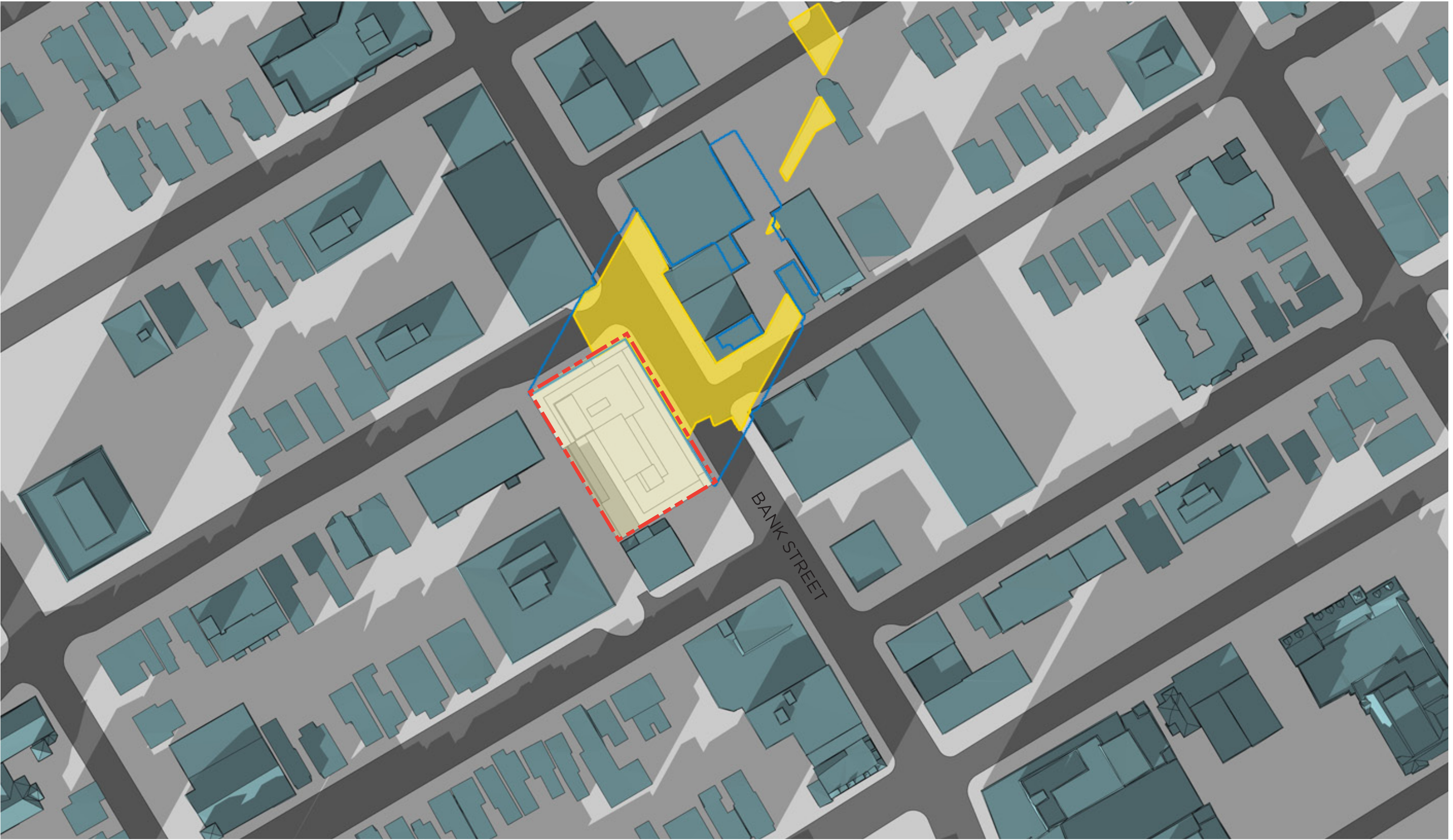
-  PROPOSED DEVELOPMENT
-  PROPOSED SHADOW OUTLINE
-  AS OF RIGHT SHADOW OUTLINE

DEC 21 - 1pm



SHADOW STUDY
390 BANK ST. OTTAWA, ON.

JULY 29, 2019 |  0 5 10 20m



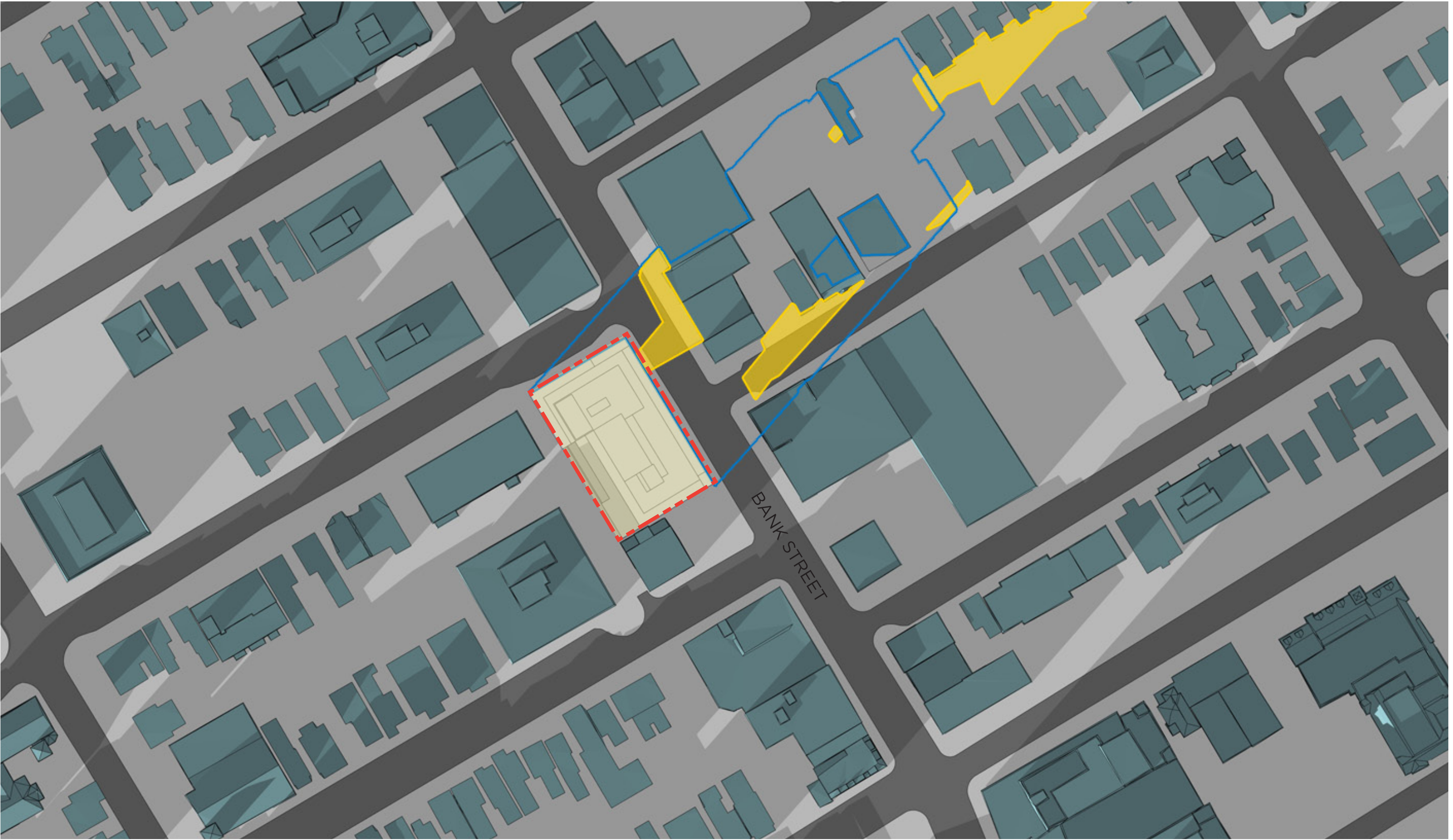
- PROPOSED DEVELOPMENT
- PROPOSED SHADOW OUTLINE
- AS OF RIGHT SHADOW OUTLINE

DEC 21 - 2pm



SHADOW STUDY
390 BANK ST. OTTAWA, ON.

JULY 29, 2019 | 0 5 10 20m



- PROPOSED DEVELOPMENT
- PROPOSED SHADOW OUTLINE
- AS OF RIGHT SHADOW OUTLINE

DEC 21 - 3pm



SHADOW STUDY
390 BANK ST. OTTAWA, ON.

JULY 29, 2019 | 0 5 10 20m