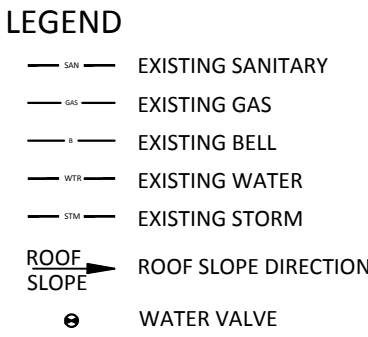





1. THE ORIGINAL TOPOGRAPHY, GROUND ELEVATION AND SURVEY DATA SOURCES ARE SUPPLIED FOR INFORMATION PURPOSES ONLY, AND IMPLY NO GUARANTEE OF ACCURACY. IT SHALL BE THE RESPONSIBILITY OF THE CONSULTANT TO OBTAIN ALL NECESSARY INFORMATION.
2. THIS PLAN IS NOT A CADASTRAL SURVEY SHOWING LEGAL PROPERTY BOUNDARIES AND EASEMENTS. THE PROPERTY BOUNDARIES SHOWN HEREON HAVE BEEN DERIVED FROM INFORMATION SUPPLIED BY (OR SHOWN ON) FARLEY, SMITH & DENNIS SURVEYING LTD., JOB NO. 62-19, DATED APRIL 30, 2019 AND CANNOT BE RELIED UPON TO BE ACCURATE OR COMPLETE. THE PRECISE LOCATION OF THE EASEMENTS AND EASEMENTS CAN ONLY BE DETERMINED BY AN UP-TO-DATE LAND TITLE SEARCH AND A SUBSEQUENT CADASTRAL SURVEY PERFORMED AND CERTIFIED BY AN ONTARIO LAND SURVEYOR.
3. ELEVATIONS SHOWN DERIVED FROM INFORMATION SUPPLIED BY (OR SHOWN ON) FARLEY, SMITH & DENNIS SURVEYING LTD., JOB NO. 62-19, DATED APRIL 30, 2019 ARE GEOTIDAL AND ARE REFERRED TO AS GEOTIDAL ELEVATIONS.
4. NO ALTERATION OF EXISTING GRADES AND DRAINAGE PATTERNS ON PROPERTY BOUNDARIES AS PER CITY OF OTTAWA SITE ALTERATION BY-LAW 198-16A.
5. THIS PLAN MUST BE READ IN CONJUNCTION WITH ADEQUACY OF SERVICES REPORT BY MCINTOSH PERRY REPORT PCP-18-0501, DATED MAY 23, 2019.




1	ISSUED FOR REVIEW	MAY 31, 2019
No.	Revisions	Date

SCALE 1 : 500



0 10 20 30 40 50 Metres



Stamp:

Project:

ADEQUACY OF SERVICES
1970 MERIVALE ROAD & 22 SLACK ROAD

Scale:	1:500	Project Number:	CP-18-0501
Drawn By:	S.V.L.		
Checked By:	R,P,K.	Drawing Number:	EX-COND
Designed By:	S.V.L.		

D07-12-XX-XXXX

#XXXXX