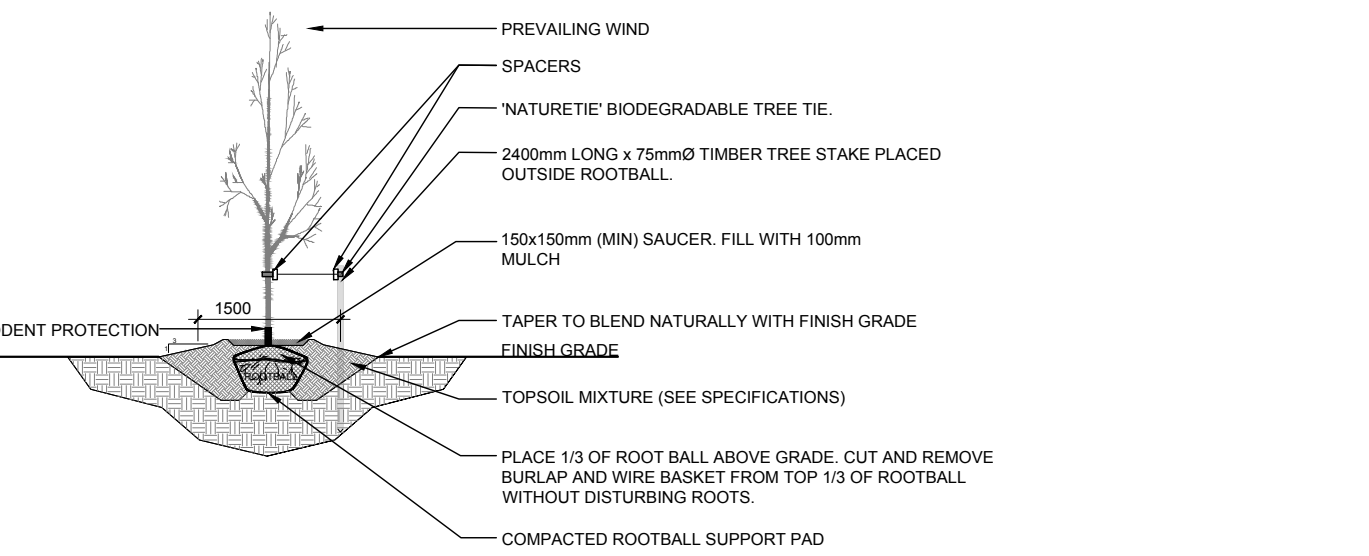


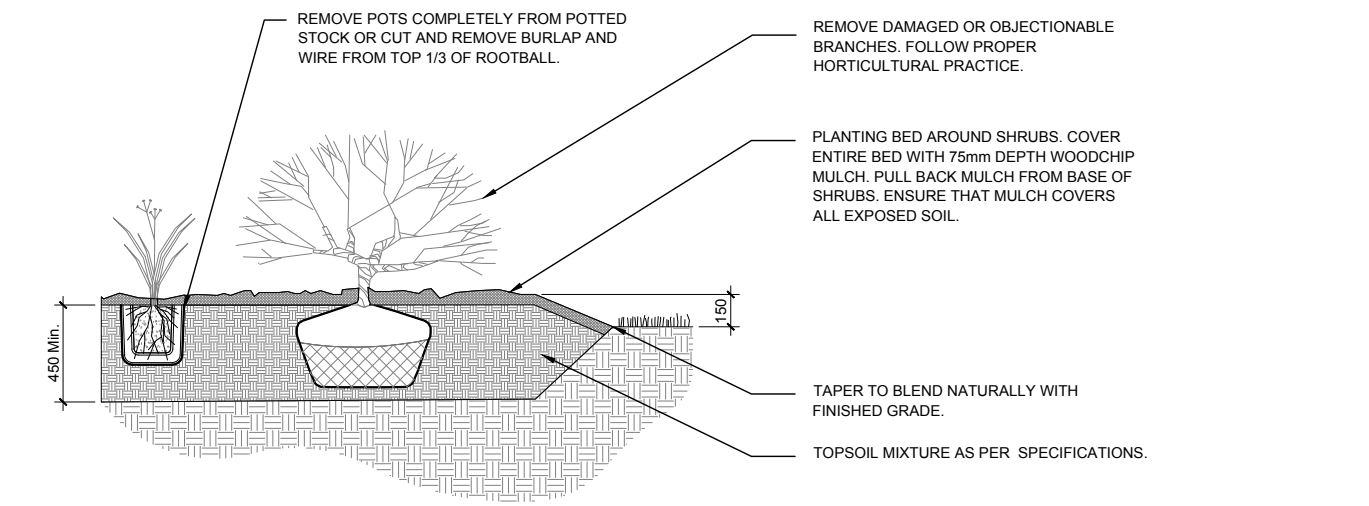
- GENERAL NOTES:**
1. It is the responsibility of the appropriate contractor or official to report any errors, omissions or discrepancies on this plan with actual site conditions to the Landscape Architect before proceeding with construction.
  2. The contractor is to notify all utility companies and authorities prior to any excavation and ascertain locations of underground services.
  3. The contractor is to reinstate all areas and items damaged as a result of construction activity.
  4. The contractor is to comply with all pertinent codes and by-laws.
  5. The contractor is to maintain a positive surface run-off throughout the entire construction period.
  6. The Landscape Architect is not responsible for subsurface conditions.
  7. The contractor is to identify all existing trees to remain on site with the Landscape Architect prior to construction.
  8. The contractor is to stake the proposed location of all plant material in conjunction with the Landscape Architect prior to excavation.
  9. Minimum distances for selected deciduous trees are as follows:
    - Building Foundations 7.5m
    - Sidewalks 1.5m
    - Public Streets 2.5m
    - Underground Infrastructure 2.0m
  10. All trees within 1m of underground utility trenches are to be excavated by hand.
  11. Remove all protective wrapping from tree trunks after installation.
  12. Staking of trees shall only be performed if necessary.
  13. Ensure that mulch is pulled back a min. distance of 75mm from base of tree trunk.

| EXISTING TREE LIST |     |                    |                     |                | KEY  | 806  |                   |
|--------------------|-----|--------------------|---------------------|----------------|------|------|-------------------|
| KEY                | QTY | BOTANICAL NAME     | COMMON NAME         | SIZE           |      |      |                   |
| TREES              |     |                    |                     |                |      |      |                   |
| AN                 | 13  | Acer negundo       | Manitoba Maple      | 5-100mm DBH.   | Good | Good | Jointly Owned     |
| AS                 | 1   | Acer saccharinum   | Silver Maple        | 100mm DBH.     | Good | Good | 1535 Stitts. Main |
| PG                 | 1   | Picea glauca       | White Spruce        | 350mm DBH.     | Fair | Fair | 1539 Stitts. Main |
| TO                 | *   | Thuja occidentalis | Eastern White Cedar | 150-250mm DBH. | Good | Good | 1543 Stitts. Main |
| UA                 | 1   | Ulmus americana    | American Elm        | 200mm DBH.     | Good | Good | 1539 Stitts. Main |
| * DENOTES NUMEROUS |     |                    |                     |                |      |      |                   |

| PROPOSED PLANT LIST             |     |  |                            | QTY          |           |                   |  |
|---------------------------------|-----|--|----------------------------|--------------|-----------|-------------------|--|
| KEY                             | QTY | BOTANICAL NAME                             | COMMON NAME                | SIZE         | CONDITION | REMARKS           |  |
| TREES                           |     |  |                            |              |           |                   |  |
| AM                              | 1   | Acer x freemanii 'Armstrong'               | Armstrong Maple            | 60mm ø       | B&B       | See Plan          |  |
| HL                              | 1   | Gleditsia triacanthos 'Draves'             | Street Keeper Honey Locust | 70mm ø       | B&B       | See Plan          |  |
| SHRUBS                          |     |  |                            |              |           |                   |  |
| AH                              | 33  | Hydrangea arborescens 'Annabelle'          | Annabelle Hydrangea        | 1 Gallon Pot | Potted    | Space 1000mm O.C. |  |
| RR                              | 16  | Rosa rugosa 'Hansa'                        | Hansa Rugosa Rose          | 800mm Ht.    | Potted    | Space 1000mm O.C. |  |
| SS                              | 57  | Sorbaria sorbifolia 'Sem'                  | Sem False Spirea           | 800mm Ht.    | Potted    | Space 1000mm O.C. |  |
| PERENNIALS / ORNAMENTAL GRASSES |     |  |                            |              |           |                   |  |
| DL                              | 43  | Hemerocallis 'Happy Returns'               | Happy Returns Daylily      | 100mm Pot.   | Potted    | Space 400mm O.C.  |  |
| KF                              | 20  | Calamagrostis x acutiflora 'Karl Foerster' | Feather Reed Grass         | 250mm Pot.   | Potted    | Space 800mm O.C.  |  |



**4 DECIDUOUS TREE PLANTING**  
SCALE: NTS



**5 SHRUB / PERENNIAL / ORNAMENTAL GRASS PLANTING**  
SCALE: NTS

CLIENT: **Huntington PROPERTIES**

CONSULTANTS: ARCHITECTS: **project1 studio**  
Project1 Studio Incorporated  
(613) 253-3638 / info@project1studio.ca

SURVEYORS: **ANNIS, O'SULLIVAN, VOLLEBEKK LTD.**  
14 Concourse Gate, Suite 500  
Nepean, Ont. K2E 7S6  
Phone: (613) 727-0850 / Fax: (613) 727-1079  
Email: nepean@annisco.com

CIVIL ENGINEERS: **DSEL LTD.**  
120 IBER ROAD, SUITE 103  
OTTAWA, ON  
Tel.: (613) 836-0856

**LEGEND**

- EXISTING TREE TO REMAIN
- GROUP OF EXISTING TREES TO REMAIN
- EXISTING TREE TO BE REMOVED
- PROPOSED DECIDUOUS TREE
- PROPOSED SHRUBS / PERENNIALS
- PROPOSED SOD
- PROPOSED CONCRETE
- PROPOSED 25-50mm DIA. RIVERSTONE
- PROPOSED TREE PROTECTION FENCE

|     |                              |           |    |    |
|-----|------------------------------|-----------|----|----|
| 1   | ISSUED FOR SITE PLAN CONTROL | 1/16/2019 | ML | JL |
| No. | Issue                        | Date      | ML | CK |

**JAMES B. LENNOX & ASSOCIATES INC.**  
LANDSCAPE ARCHITECTS  
3332 CARLING AVE. OTTAWA, ONTARIO K2H 5A8  
Tel. (613) 722-5168 Fax. 1(866) 343-3942

PROJECT  
1531 STITTVILLE MAIN ST.  
1531 STITTVILLE MAIN STREET, OTTAWA ON

DRAWING  
TREE CONSERVATION REPORT &  
LANDSCAPE PLAN

STAMP: **ASSOCIATION OF LANDSCAPE ARCHITECTS OF ONTARIO**

SCALE: AS SHOWN

START DATE: NOVEMBER 2018

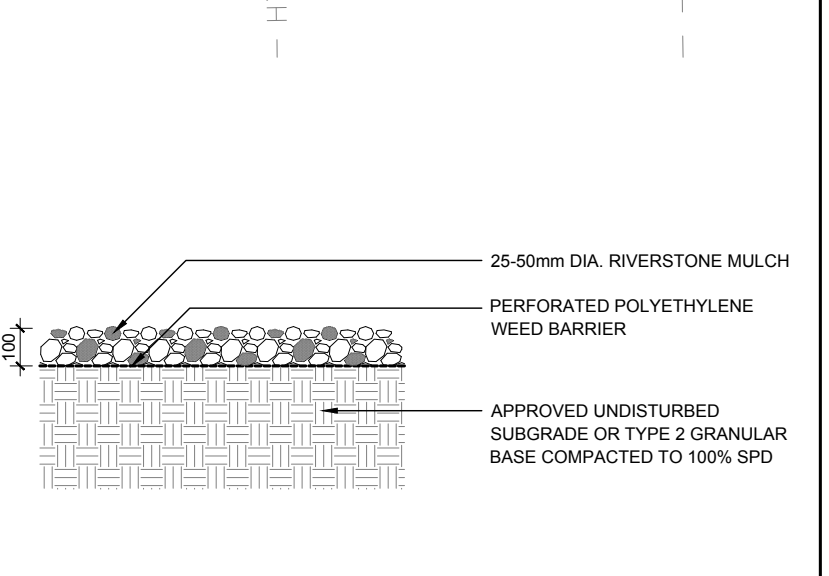
PROJECT NO.

PROJECT NORTH

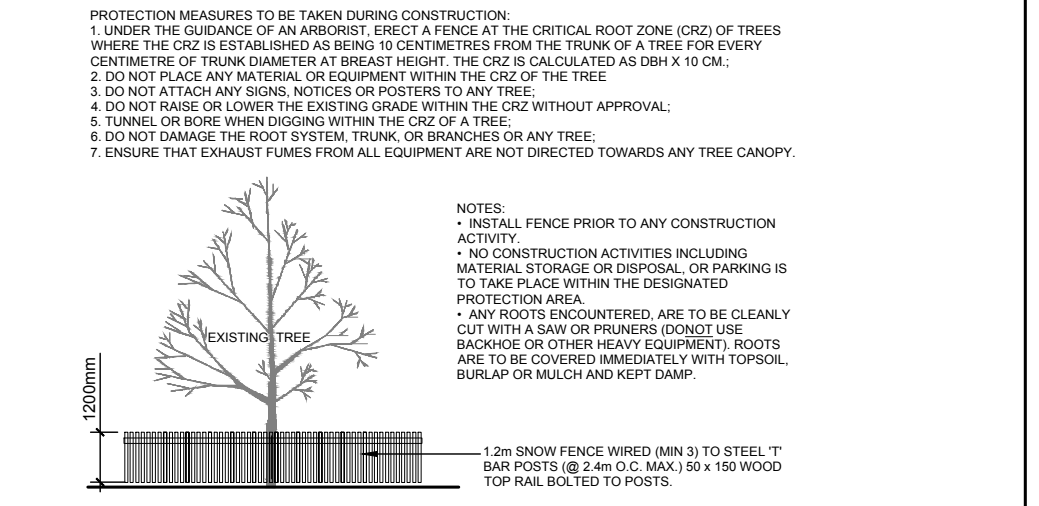
DRAWING NO. **L.1**

PLOT SIZE ARCH-D

**1 TREE CONSERVATION REPORT & LANDSCAPE PLAN**  
SCALE 1:150



**2 25-50mm DIA. RIVERSTONE MULCH**  
SCALE: NTS



**3 TREE PROTECTION FENCE**  
SCALE: NTS