






**Copyright Reserved**

The Contractor shall verify and be responsible for all dimensions. DO NOT scale the drawing - any errors or omissions shall be reported to Stantec without delay.

The Copyrights to all designs and drawings are the property of Stantec. Reproduction or use for any purpose other than that authorized by Stantec is forbidden.

Legend

- |   |  |
|---|--|
|  | PROPOSED WELL LOCATION   |
|  | PROPOSED BOLLARDS  |
|  | STORM WATER MANAGEMENT AREA                                      |
|  | CONCRETE PAD   |
|  | ASPHALT AREA   |
|  | BUILDING ENTRANCE  |
|  | RIP-RAP  |
|  | MONITORING WELL  |
|  | ENCROACHMENT BARRIER At 3m<br>SPACING (LARGE BOULDERS OR BLOCKS) |

APPROVED ☐ REFUSED ☐

THIS  DAY OF , 20

---

ADAM BROWN, MANAGER  
DEVELOPMENT REVIEW RURAL  
PLANNING, INFRASTRUCTURE AND ECONOMIC  
DEVELOPMENT DEPARTMENT, CITY OF OTTAWA

---

Notes

PROPERTY BOUNDARY BY ANNIS O'SULLIVAN VOLLEBEKE

PART OF LOT 6, CONCESSION 2, GEOGRAPHIC TOWNSHIP OF HUNTLEY  
PART 1 ON 4R-11656 SAVE & EXCEPT PARTS 1-10 ON 4R-17391, SAVE & EXCEPT PART 1-4  
ON 4R-17194, CITY OF OTTAWA

4	REVISED AS PER CITY COMMENTS	AJ	EB	18.12.20
3	REVISED AS PER COMMENTS	MS	DK	18.09.19
2	REVISED AS PER COMMENTS	MS	EB	18.08.31
1	FOR SITE PLAN SUBMISSION	MS	EB	18.07.17

## Revision

## Permit-Seal

---

Client/Project

THOMAS CAVANAGH CONSTRUCTION LIMITED  
9094 CAVANAGH ROAD

2596 CARP ROAD  
CONCRETE BATCHING PLANT  
OTTAWA, ONTARIO

Title  
SITE PLAN

Project No.  
160410099

Drawing No.	Sheet	Revision
-------------	-------	----------

OSP-1 1 of 1 4

