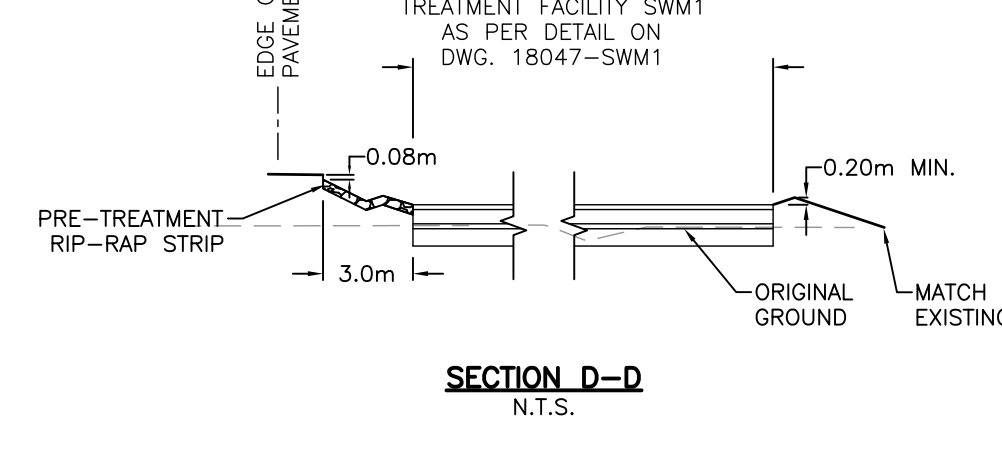
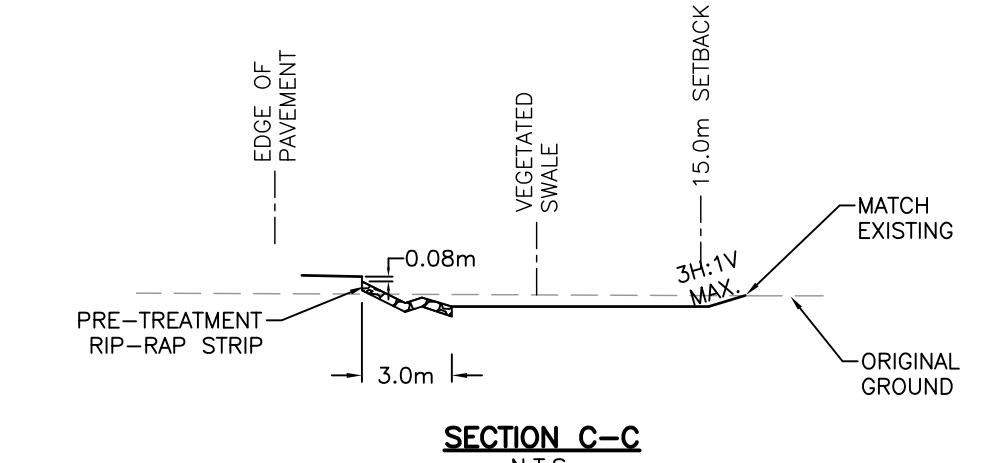
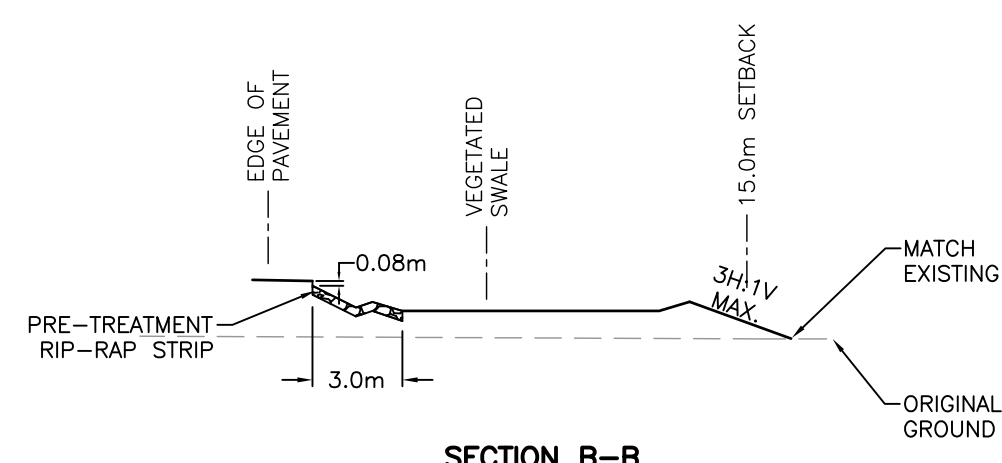
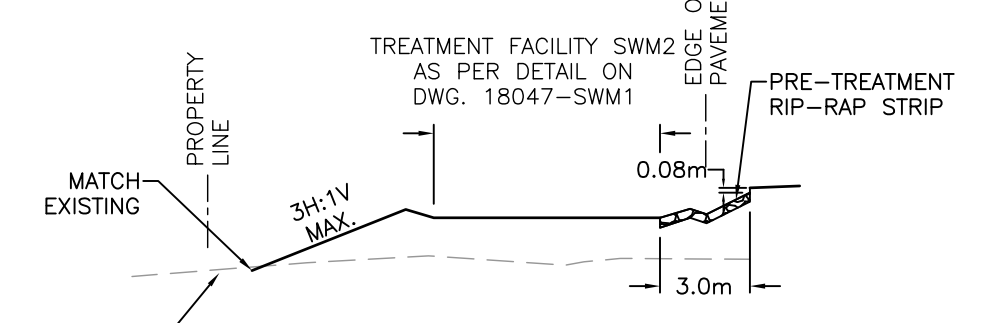


**LEGEND**

- PROPERTY BOUNDARY
- - - SWALE
- - - DITCH
- - - EXISTING DITCH
- - - SEPTIC SERVICE
- - - EXISTING ELEVATION
- 137.00
- 2.5%
- DRAINAGE DIRECTION AND SLOPE
- TERRACING (3H:1V MAX.)
- - - MEANDER BELT SETBACK
- - - 15 METRE SETBACK
- - - 100 YEAR FLOOD PLAN
- PRE-TREATMENT AREA
- TREATMENT AREA



**NOTES**

THE POSITION OF ALL POLE LINES, CONDUITS, WATERMAINS, SEWERS AND OTHER UNDERGROUND AND OVERGROUND UTILITIES AND STRUCTURES IS NOT NECESSARILY SHOWN ON THE CONTRACT DRAWINGS, AND WHERE SHOWN, THE ACCURACY OF THE POSITION OF SUCH UTILITIES AND STRUCTURES IS NOT GUARANTEED. BEFORE STARTING WORK, DETERMINE THE EXACT LOCATION OF ALL SUCH UTILITIES AND STRUCTURES AND ASSUME ALL LIABILITY FOR DAMAGE TO THEM.

NO.	REVISION DESCRIPTION	DATE	BY
1	ISSUED FOR SITE PLAN APPLICATION	19/09/18	AHJ

SCALE	
	HORIZONTAL 1:500



**Robinson**  
Land Development

350 Palladium Drive  
Ottawa, ON K2V 1A8  
(613) 592-6060 rcii.com

DESIGN	BLM	1384341 ONTARIO LTD.
CHECKED	AHJ	
DRAWN	BLM	2596 CARP ROAD OTTAWA, ON
CHECKED	AHJ	
APPROVED	AHJ	

PROJECT No.	18047
SURVEY	CAVANAGH
DATED	SEPTEMBER 2018
DWG. No.	18047-GR1

**GRADING PLAN**