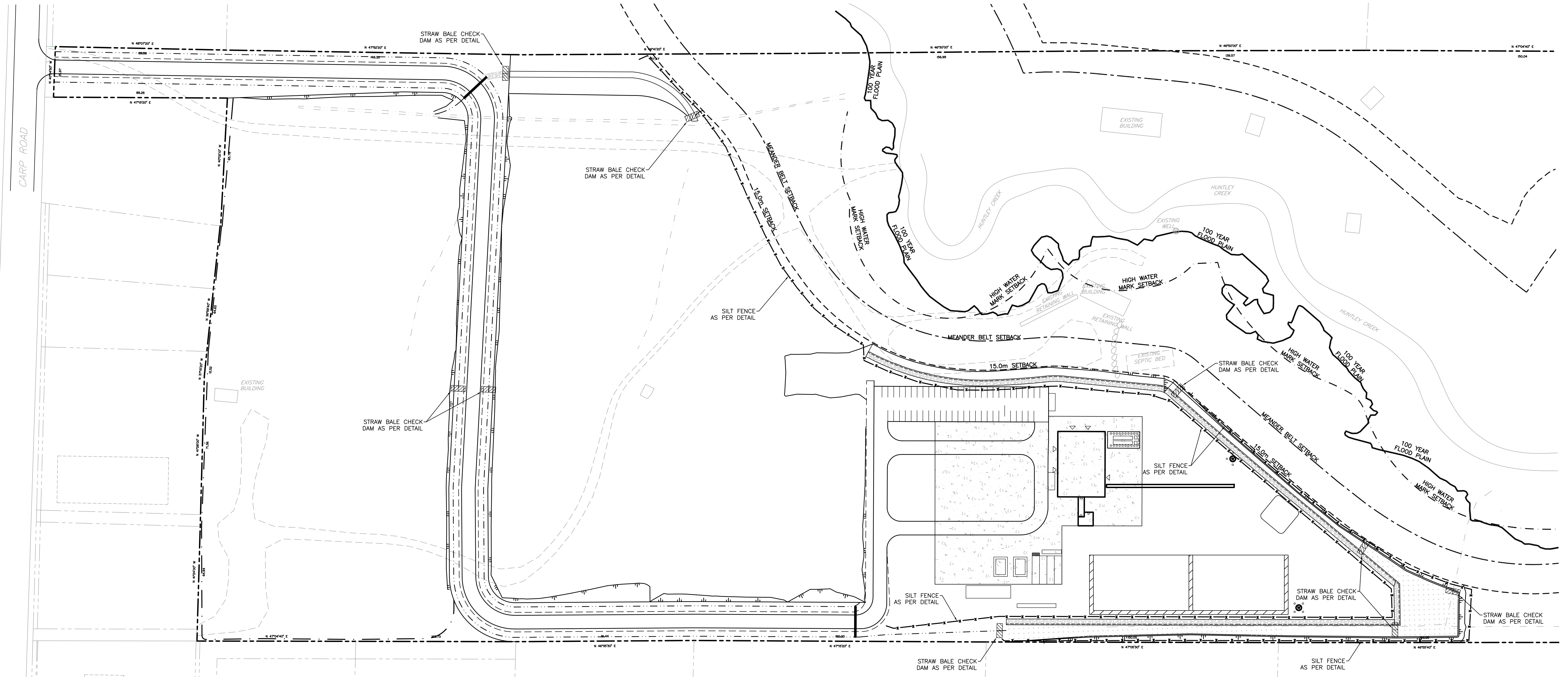
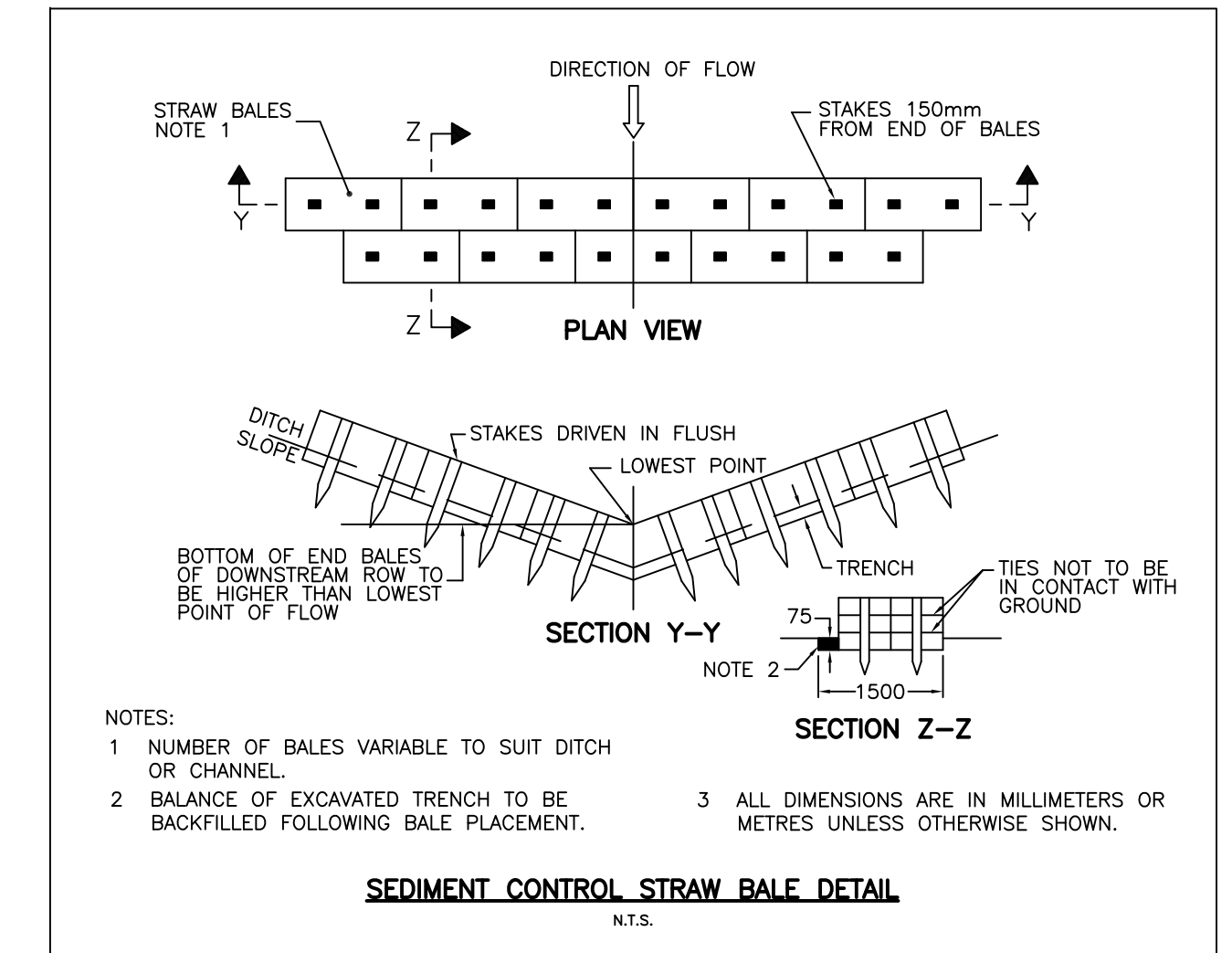
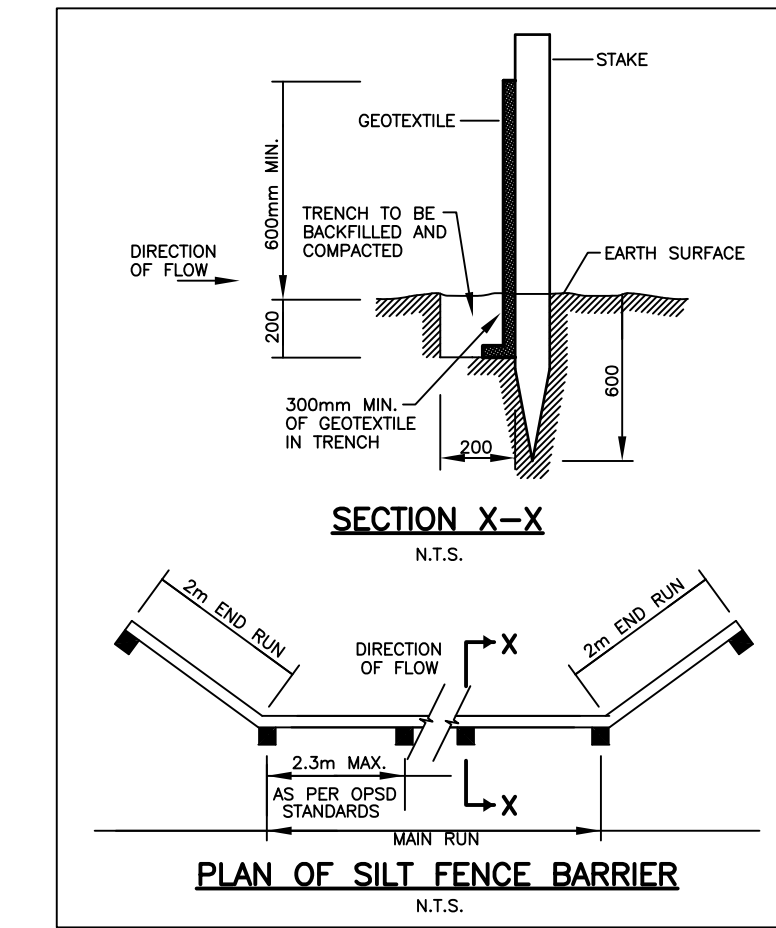


LEGEND

- PROPERTY BOUNDARY
- SWALE
- DITCH
- EXISTING DITCH
- MEANDER BELT SETBACK
- 15 METRE SETBACK
- 100 YEAR FLOOD PLAN
- PRE-TREATMENT AREA
- TREATMENT AREA
- SILT FENCE
- STRAW BALE CHECK DAM

EROSION & SEDIMENT CONTROL

1. SILT FENCE AND STRAW BALE CHECK DAMS ARE TO BE INSTALLED WHERE INDICATED AND MAINTAINED DURING CONSTRUCTION.
2. THE CONTRACTOR SHALL IMPLEMENT BEST MANAGEMENT PRACTICES, TO PROVIDE FOR PROTECTION OF THE AREA DRAINAGE SYSTEM DURING CONSTRUCTION ACTIVITIES. THE CONTRACTOR ACKNOWLEDGES THAT FAILURE TO IMPLEMENT APPROPRIATE EROSION AND SEDIMENT CONTROL MEASURES MAY BE SUBJECT TO PENALTIES IMPOSED BY ANY APPLICABLE REGULATORY AGENCY.


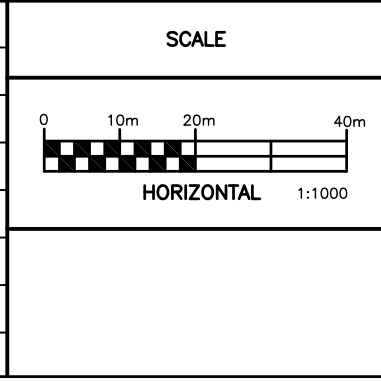


NOTES

THE POSITION OF ALL POLE LINES, CONDUITS, WATERMANS, SEWERS AND OTHER UNDERGROUND AND OVERGROUND UTILITIES AND STRUCTURES IS NOT NECESSARILY SHOWN ON THE CONTRACT DRAWINGS, AND WHERE SHOWN, THE ACCURACY OF THE POSITION OF SUCH UTILITIES AND STRUCTURES IS NOT GUARANTEED. BEFORE STARTING WORK, DETERMINE THE EXACT LOCATION OF ALL SUCH UTILITIES AND STRUCTURES AND ASSUME ALL LIABILITY FOR DAMAGE TO THEM.

NO.	REVISION DESCRIPTION	DATE	BY
1	ISSUED FOR SITE PLAN APPLICATION	19/09/18	AHJ

NO.	REVISION DESCRIPTION	DATE	BY



Robinson
Land Development

350 Palladium Drive
Ottawa, ON K2V 1A8
(613) 592-6060 rcil.com

DESIGN	BLM
CHECKED	AHJ
DRAWN	BLM
CHECKED	AHJ
APPROVED	AHJ

1384341 ONTARIO LTD.

2596 CARP ROAD
OTTAWA, ON

EROSION & SEDIMENT CONTROL PLAN

PROJECT No.	18047
SURVEY	CAVANAGH
DATED	SEPTEMBER 2018
DWG. No.	18047-ESC1