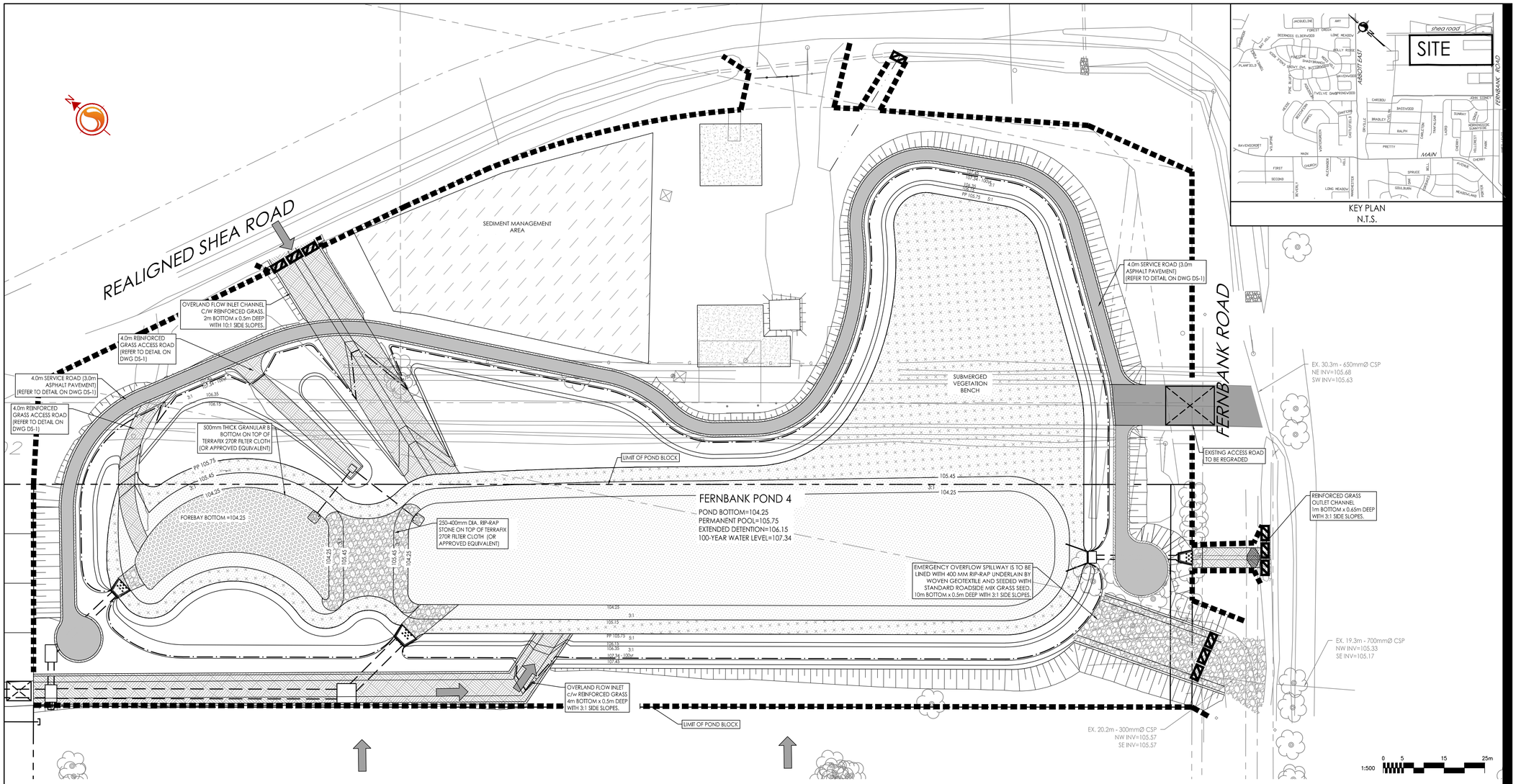

KEY PLAN
N.T.S.

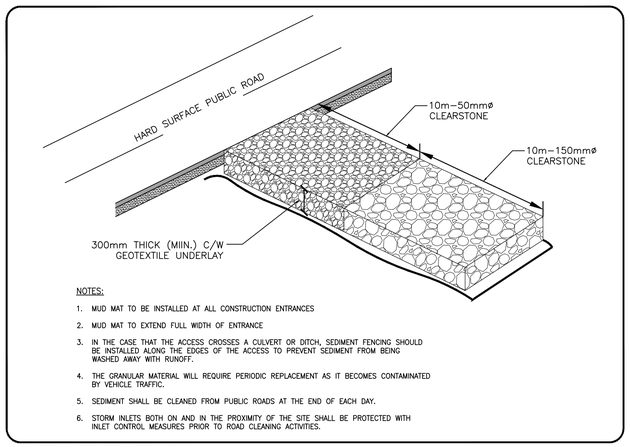

NOTES:

1. MUD MAT TO BE INSTALLED AT ALL CONSTRUCTION ENTRANCES
2. MUD MAT TO EXTEND FULL WIDTH OF ENTRANCE
3. IN THE CASE THAT THE ACCESS CROSSES A CULVERT OR DITCH, SEDIMENT FENCING SHOULD BE INSTALLED ALONG THE EDGES OF THE ACCESS TO PREVENT SEDIMENT FROM BEING WASHED AWAY WITH RUNOFF.
4. THE GRANULAR MATERIAL WILL REQUIRE PERIODIC REPLACEMENT AS IT BECOMES CONTAMINATED BY VEHICLE TRAFFIC.
5. SEDIMENT SHALL BE CLEANED FROM PUBLIC ROADS AT THE END OF EACH DAY.
6. STORM INLETS BOTH ON AND IN THE PROXIMITY OF THE SITE SHALL BE PROTECTED WITH INLET CONTROL MEASURES PRIOR TO ROAD CLEANING ACTIVITIES.

MUD MAT ENTRANCE DETAIL
SCALE: N.T.S.

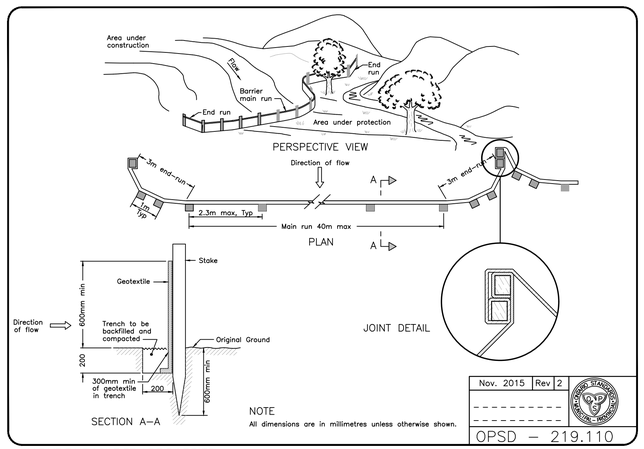

NOTE
All dimensions are in millimetres unless otherwise shown.

LIGHT DUTY SILT FENCE BARRIER
SCALE: N.T.S.

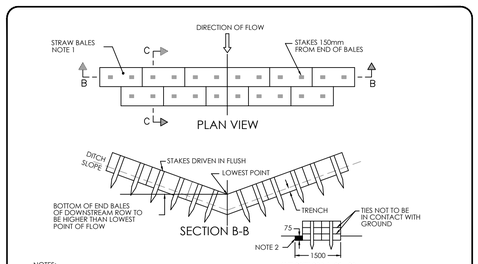

NOTES:
1 NUMBER OF BALES VARIABLE TO SUIT DITCH OR CHANNEL.
2 BALANCE OF EXCAVATED TRENCH TO BE BACKFILLED FOLLOWING BALE PLACEMENT.

A ALL DIMENSIONS ARE IN MILLIMETERS OR METRES UNLESS OTHERWISE SHOWN.

SEDIMENT CONTROL STRAW BALE DETAIL
N.T.S.

LIGHT DUTY STRAW BALE BARRIER CROSSING DITCHES
SCALE: N.T.S.

Stantec

Stantec Consulting Ltd.
400 - 1331 Clyde Avenue
Ottawa ON
Tel. 613.722.4420
www.stantec.com

Copyright Reserved

The Contractor shall verify and be responsible for all dimensions. DO NOT scale the drawing - any errors or omissions shall be reported to Stantec without delay.
The Copyrights to all designs and drawings are the property of Stantec. Reproduction or use for any purpose other than that authorized by Stantec is forbidden.

Legend

- PROPOSED LIGHT DUTY SILT FENCE BOUNDARY AS PER OPSD 219.110
- PROPOSED STRAW BALE LOCATION (REFER TO DETAIL ON DWG EC-1)
- APPROXIMATE LOCATION OF RIP-RAP
- PROPOSED MUD MAT LOCATION
- PROPOSED ROCK CHECK DAM

Revision	By	Appd.	YY.MM.DD
1 ISSUED FOR DRAFT PLAN APPLICATION	WAJ	KJK	18.04.17

File Name: 160400900-FB	Dwn.	Chkd.	Dsgn.	YY.MM.DD
	WAJ	KJK	AMP	16.11.29

Permit-Seal

LICENSED PROFESSIONAL ENGINEER
A.M. PAREZ FERNANDEZ
100105130
2018-04-18
PROVINCE OF ONTARIO

Client/Project
1384341 ONTARIO LTD.

SHEA ROAD LANDS
FERNBANK POND 4
OTTAWA, ON

Title
FERNBANK POND 4
EROSION CONTROL PLAN

Project No.	Scale
160400900	AS SHOWN

Drawing No.	Sheet	Revision
EC-1	8 of 11	1

V:\01-404\active\160400900_cocnrough_sittings\en\design\drawings\160400900-FB.dwg
2018-04-17 12:18 PM By: Johnson, Nathan

ORIGINAL SHEET - ARCH D