





LEGEND:

	PROPOSED ROADWAY MODIFICATIONS
	SITE
	EXISTING TRAFFIC CONTROL SIGNAL

	<u>KEY PLAN</u>		Transportation Engineering Services Branch	
	ROOSEVELT AVENUE, 74m NORTH OF RICHMOND ROAD		Approved By: M. GIAMPA	Drawing No.:
			Completed By: PARSONS	RMA-2018- TES-###-A
	Scale: N.T.S.	Date: JAN. 2018		



Existing Utility Pole

Proposed Utility Pole

Match Existing Curbside

Dc

SITE

Remove Existing Utility Pole

20.1





2.6

Match Existing Curbside

Proposed Utility Pole



LEGEND:

-  PROPOSED ASPHALT
-  PROPOSED CONCRETE SIDEWALK
-  PROPOSED PAVED SURFACE
-  EXISTING TRAFFIC CONTROL SIGNAL



PROPOSED ROADWAY MODIFICATIONS

Roosevelt Avenue, 74m North of Richmond Road

Transportation Engineering Services Branch

Approved By: M. GIAMPA

Drawing No.:

Completed By: PARSONS

RMA-2018-
TES-###-B

Scale: N.T.S.

Date: JAN. 2018