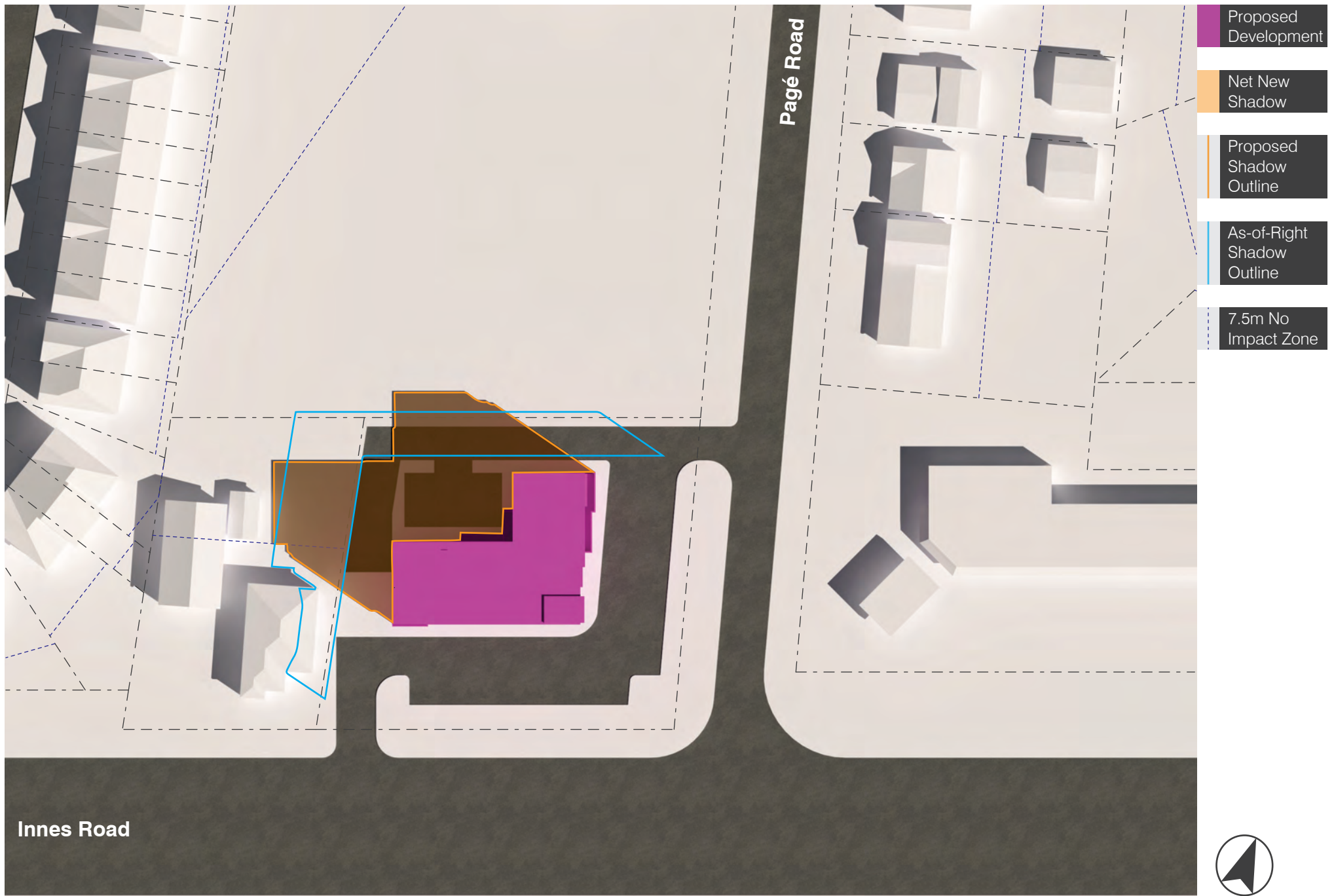
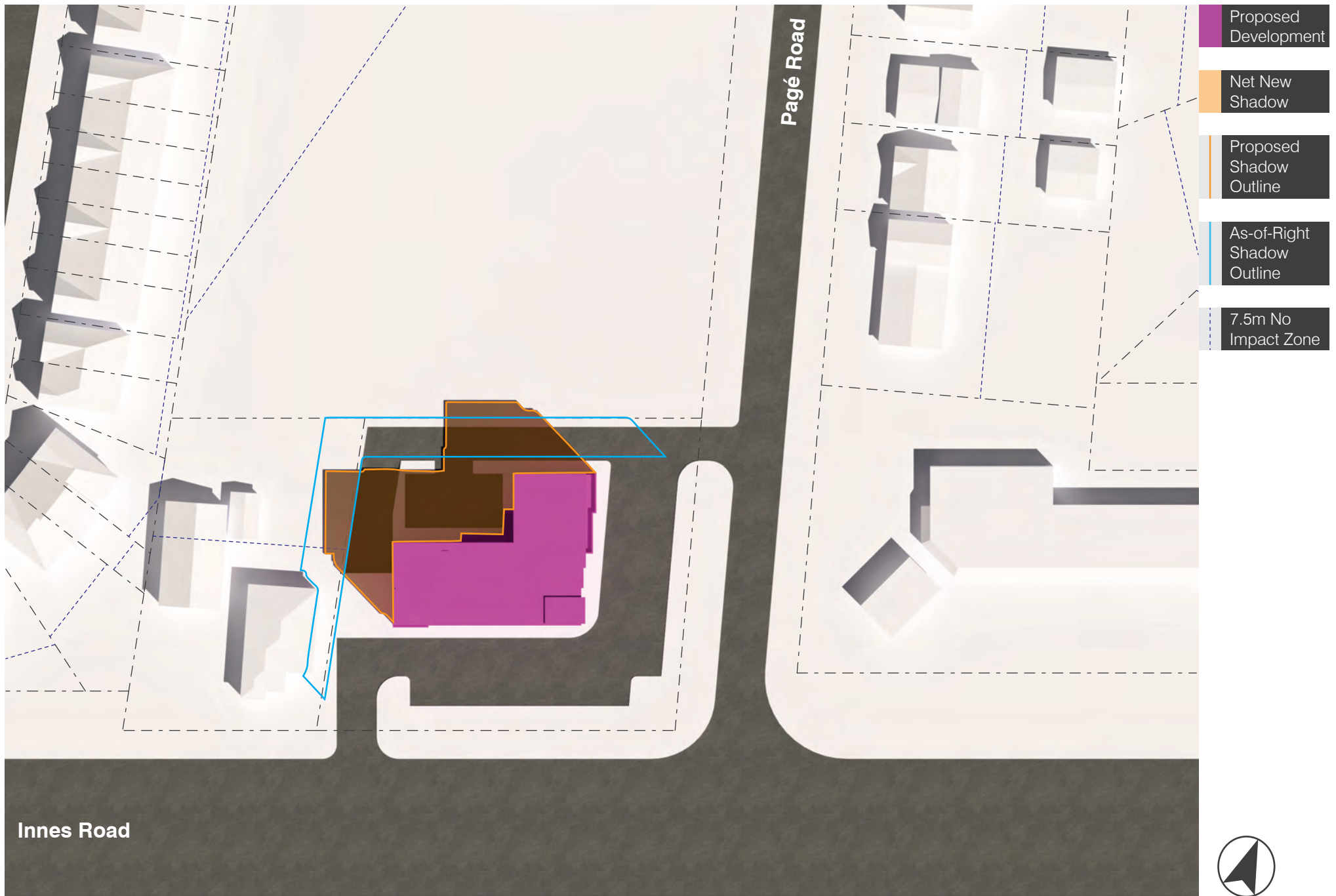
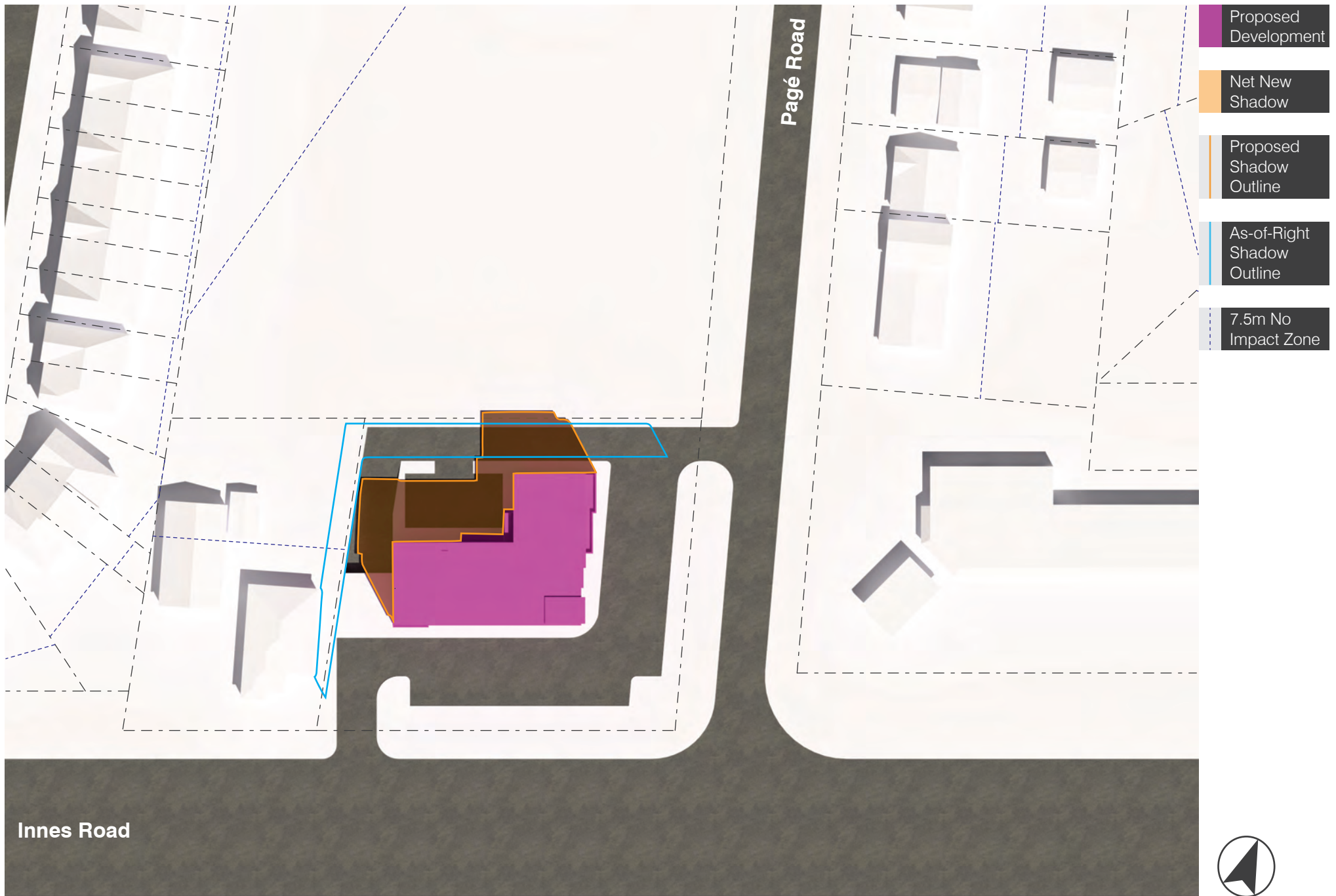


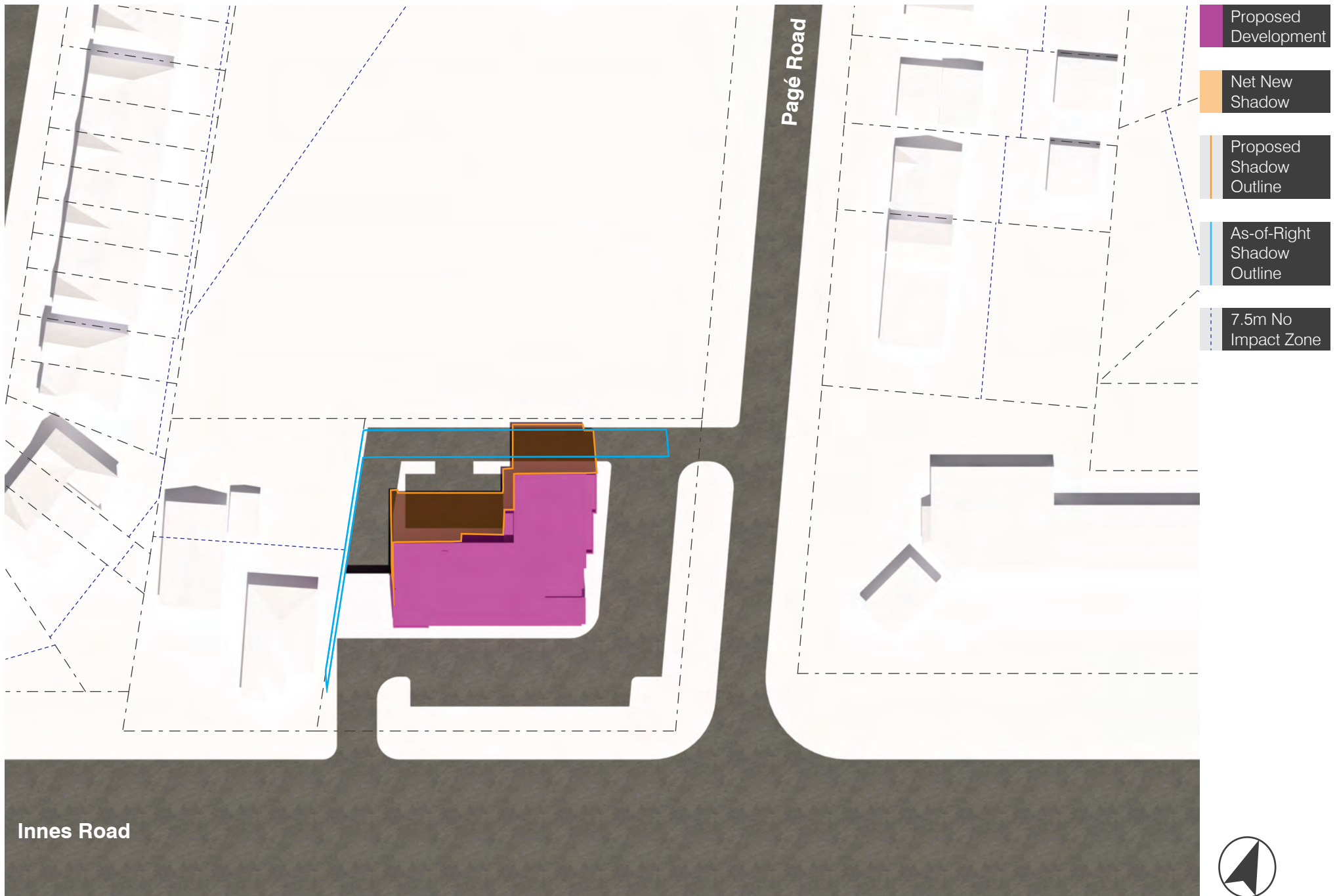
**3443 INNES ROAD TOP VIEW SHADOW STUDY JUNE 21<sup>ST</sup> 8AM EDT**  
| 1704 | SCALE NTS | 24 OCTOBER 2017

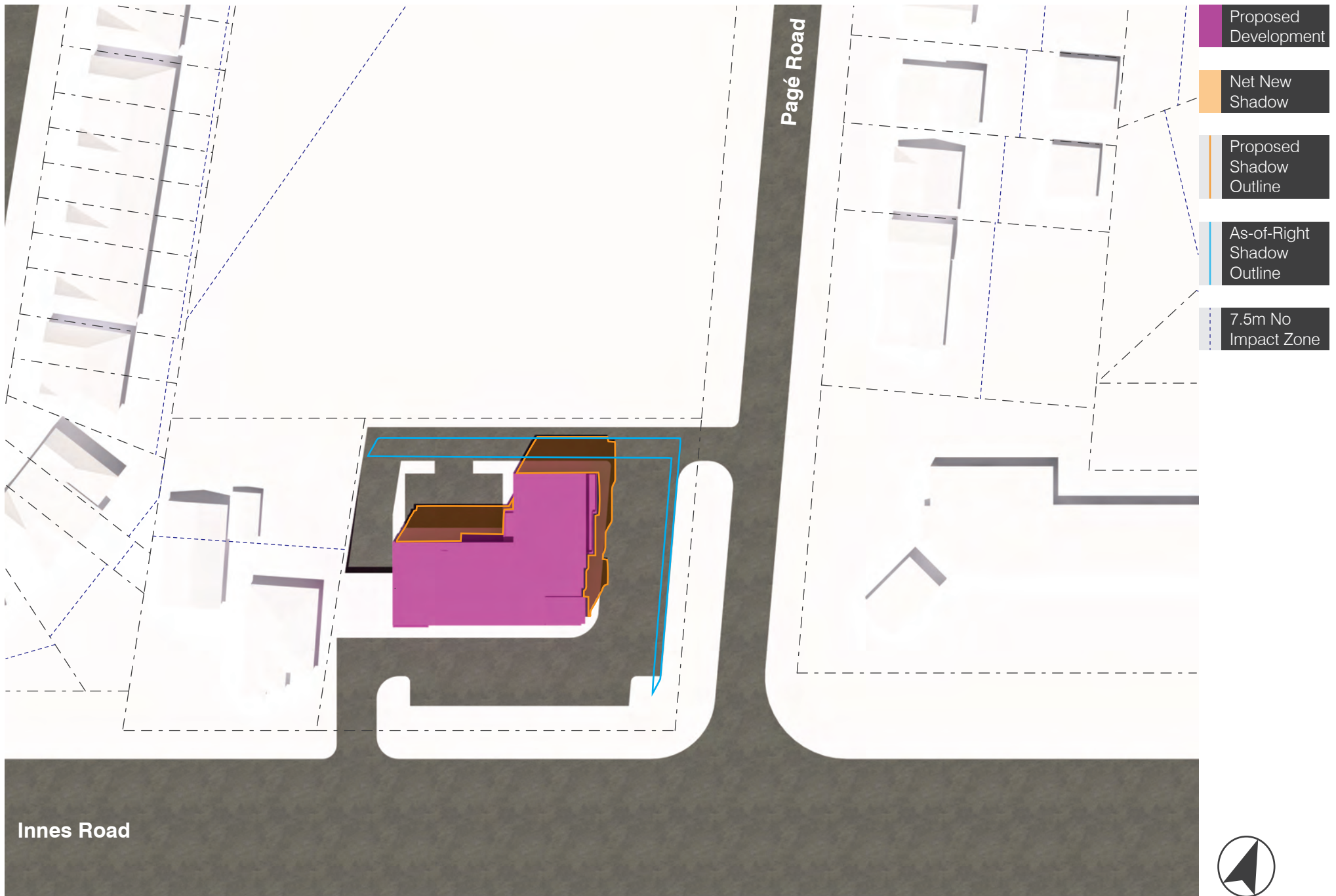


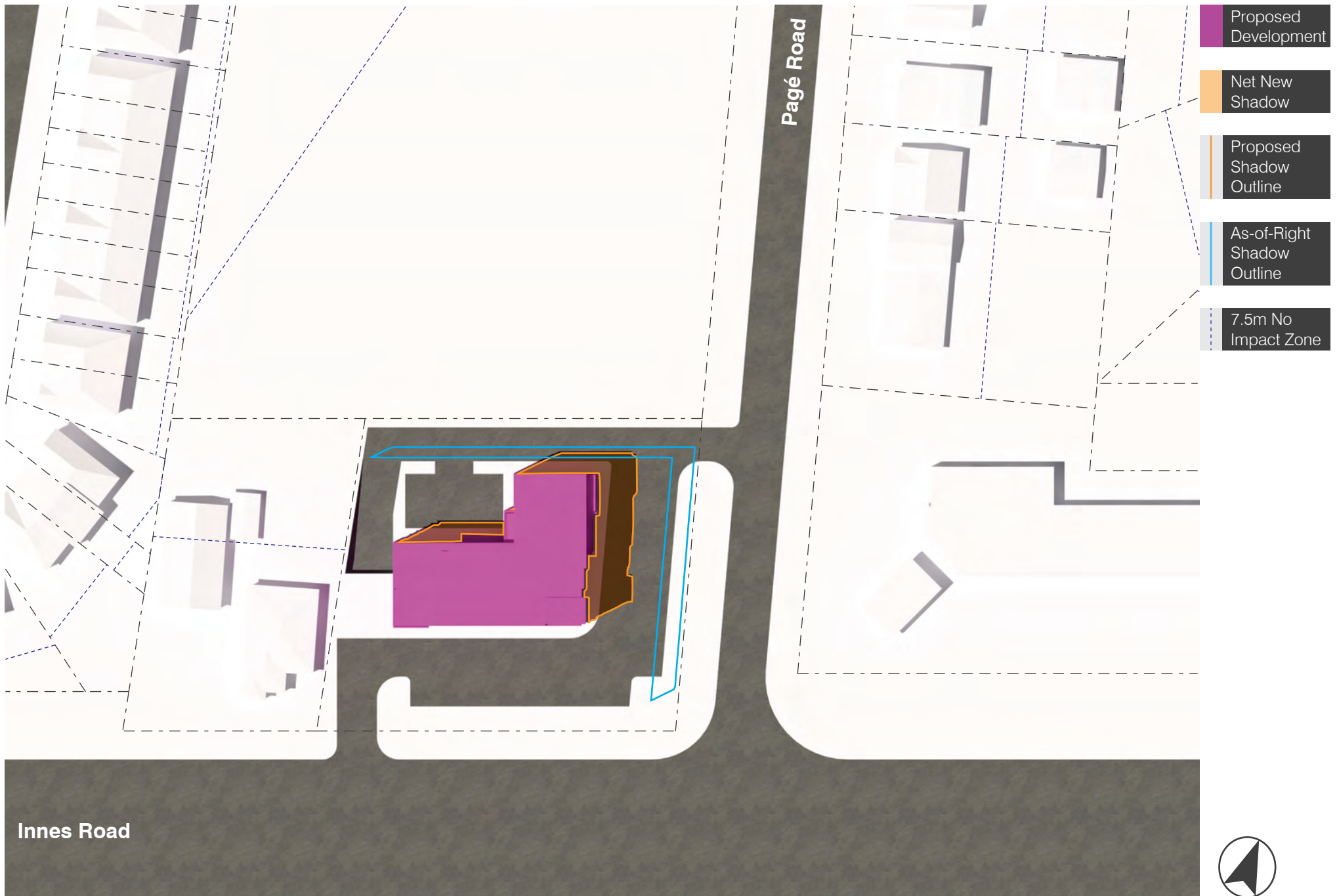
**3443 INNES ROAD TOP VIEW SHADOW STUDY JUNE 21<sup>ST</sup> 9AM EDT**  
| 1704 | SCALE NTS | 24 OCTOBER 2017

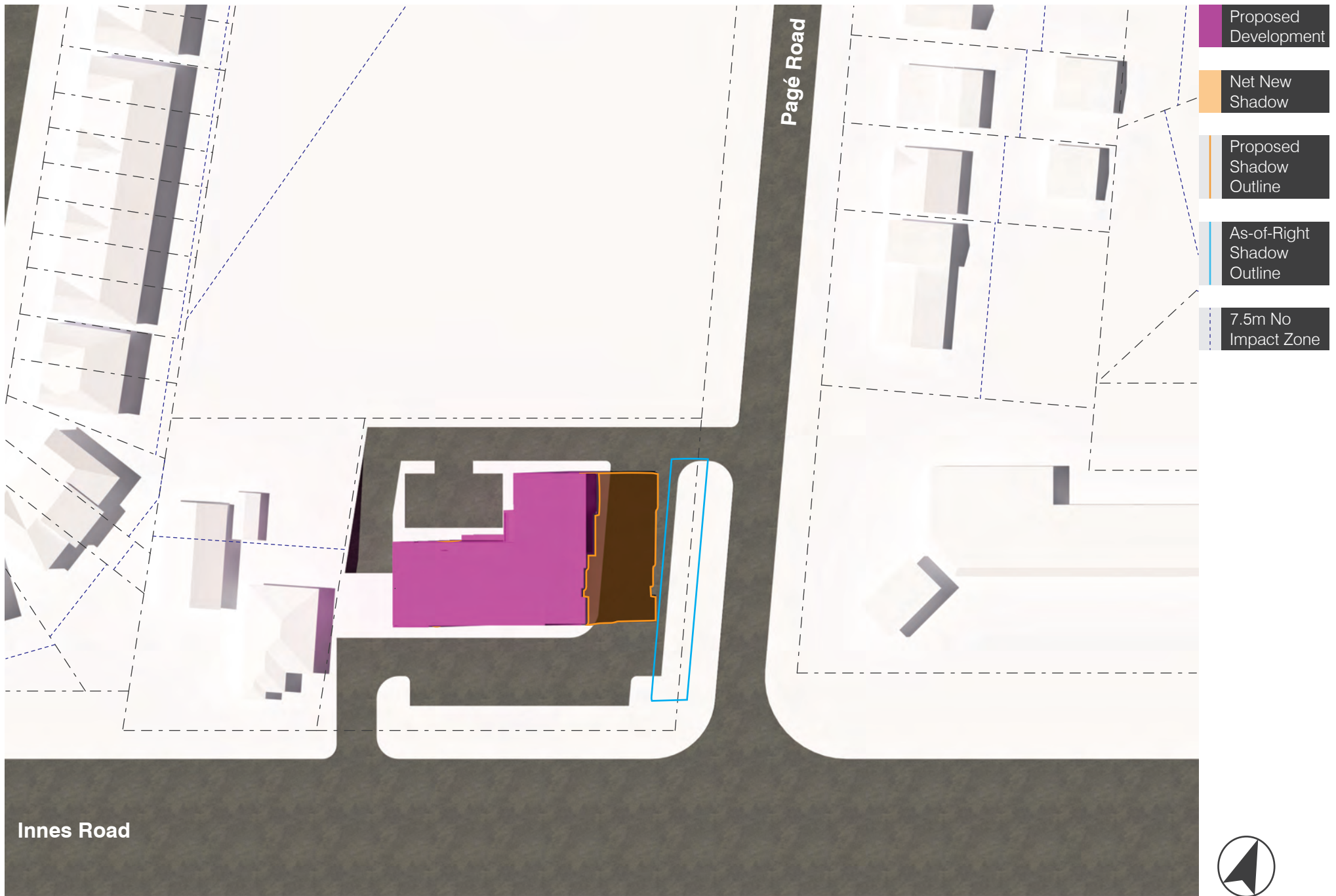


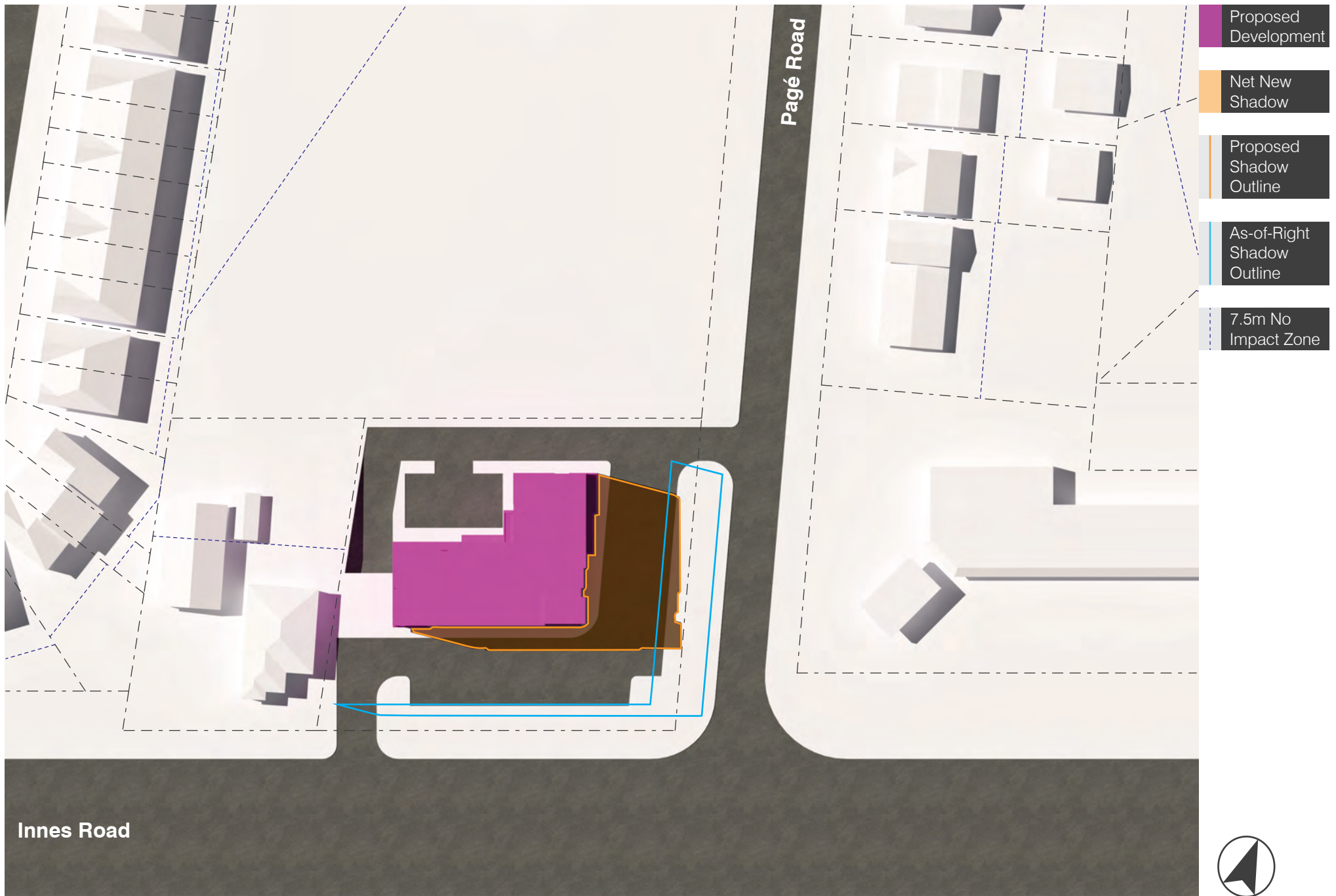




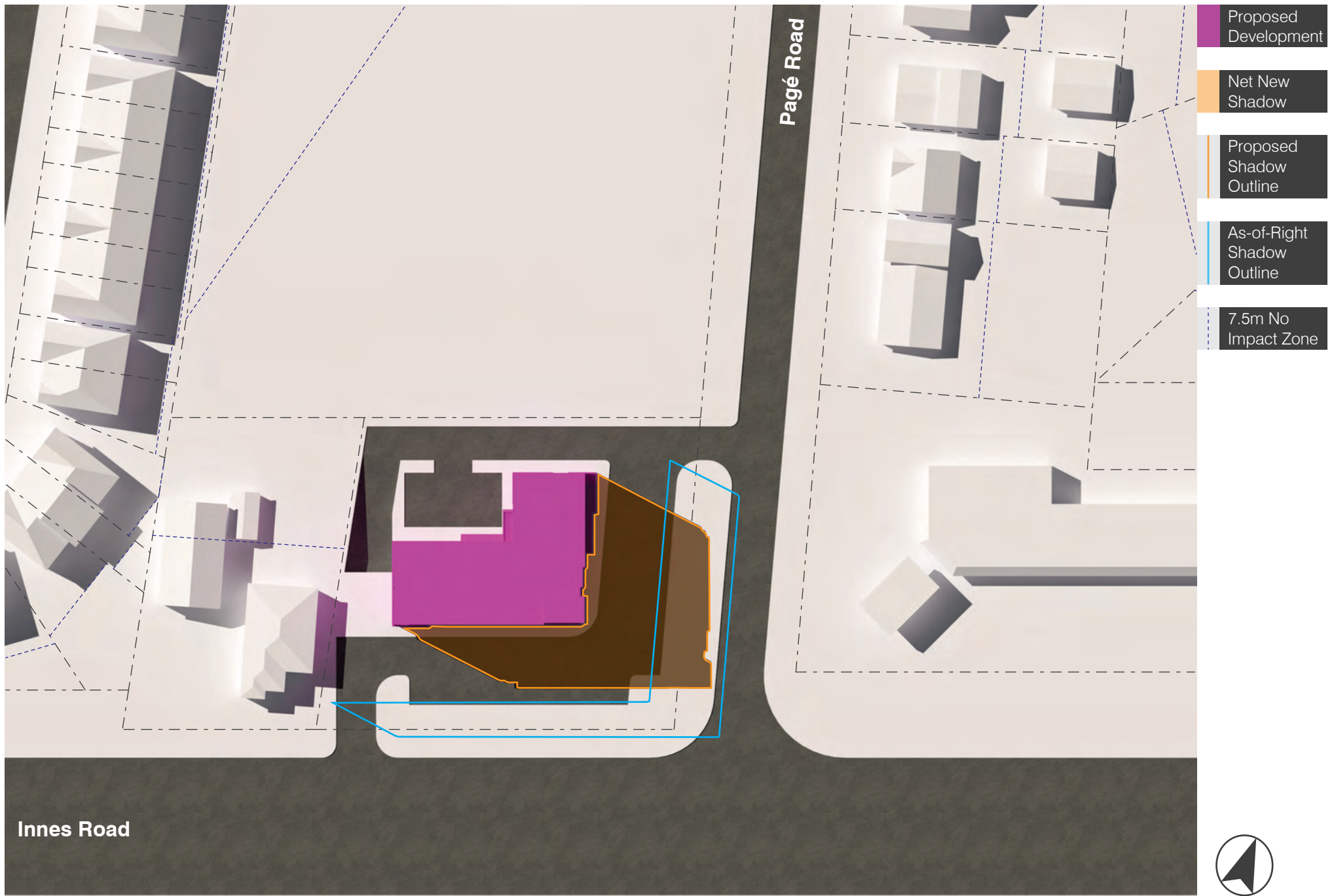


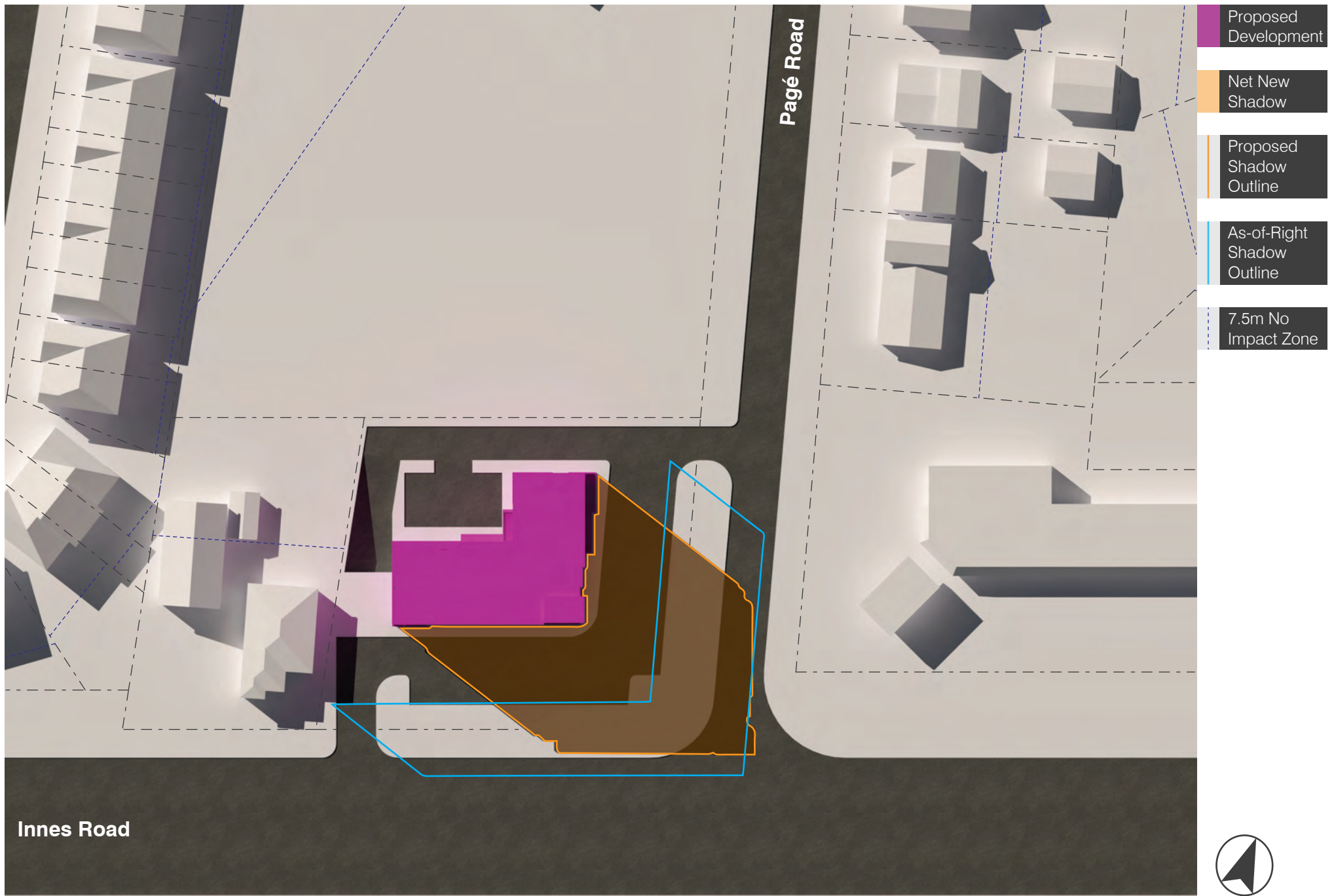




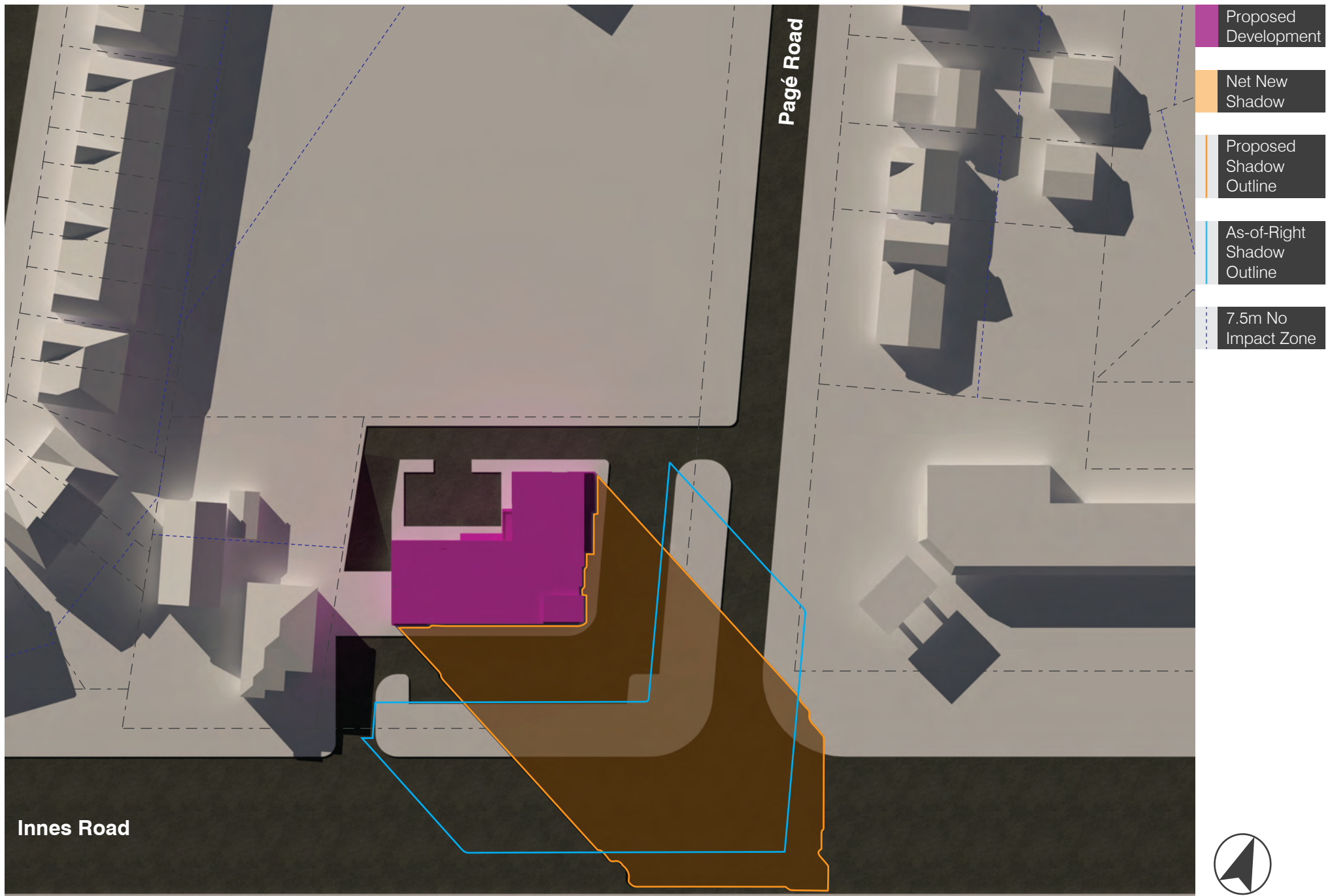


**3443 INNES ROAD TOP VIEW SHADOW STUDY JUNE 21<sup>ST</sup> 4PM EDT**  
| 1704 | SCALE NTS | 24 OCTOBER 2017

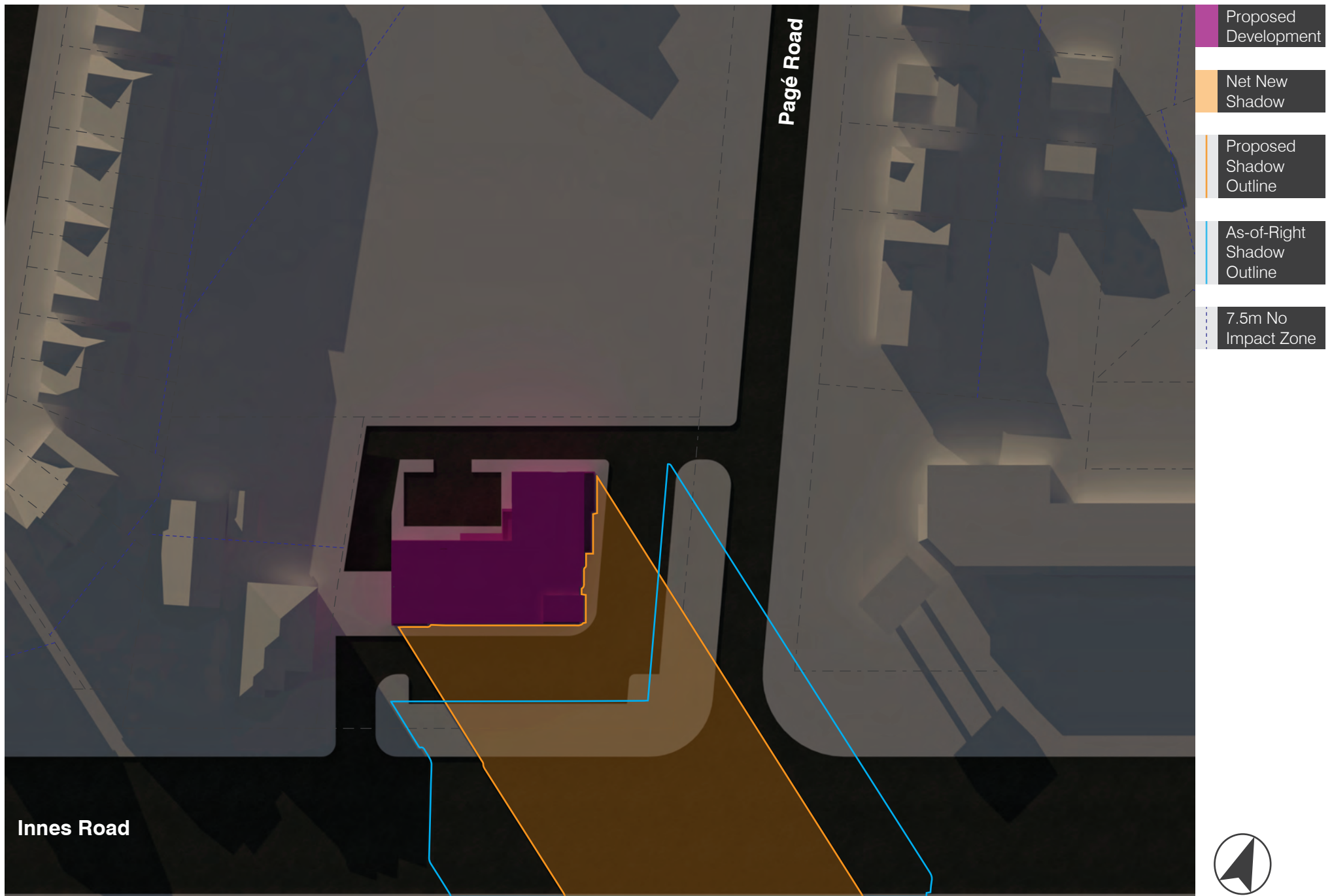




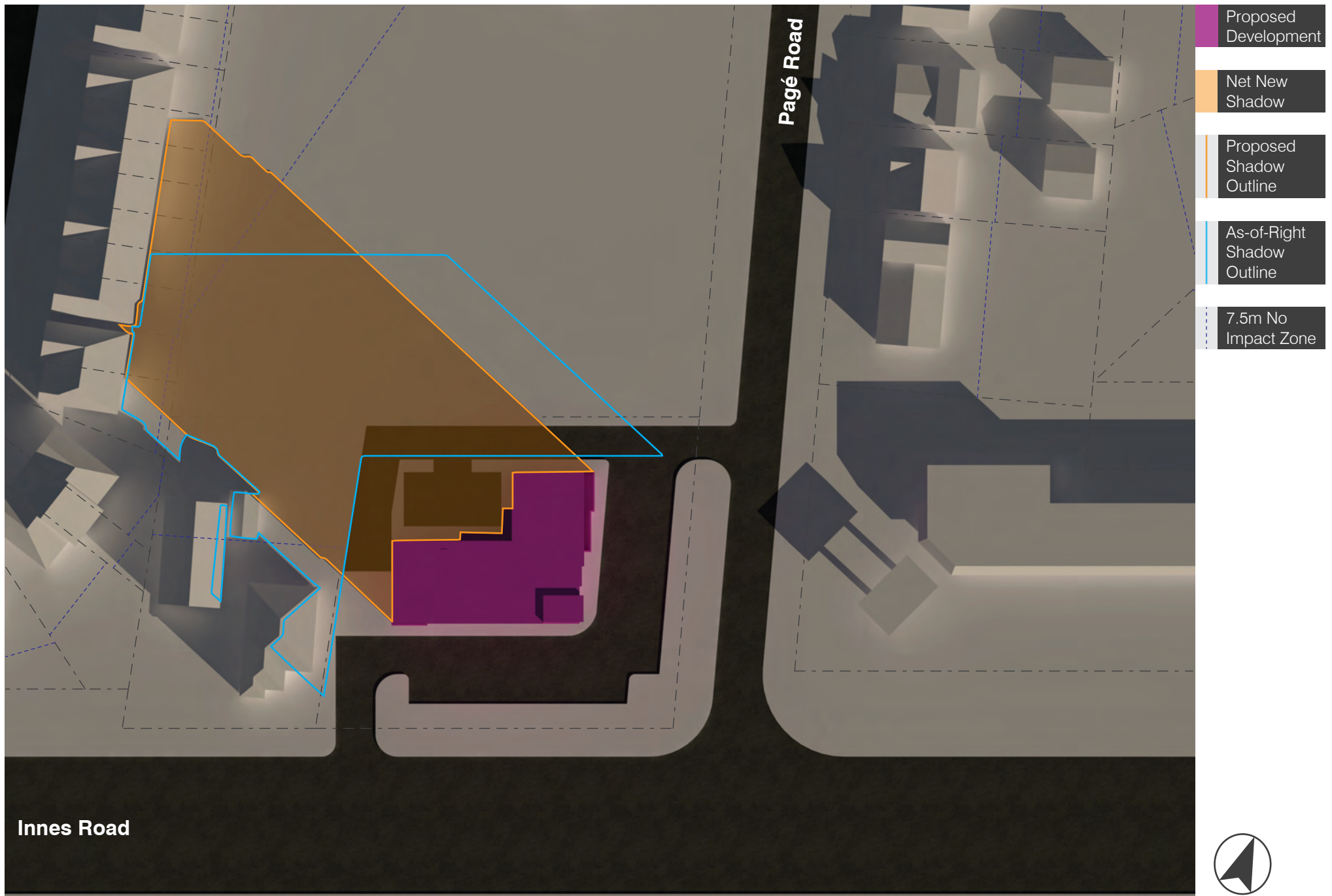
**3443 INNES ROAD TOP VIEW SHADOW STUDY JUNE 21<sup>ST</sup> 6PM EDT**  
| 1704 | SCALE NTS | 24 OCTOBER 2017



**3443 INNES ROAD TOP VIEW SHADOW STUDY JUNE 21<sup>ST</sup> 7PM EDT**  
| 1704 | SCALE NTS | 24 OCTOBER 2017



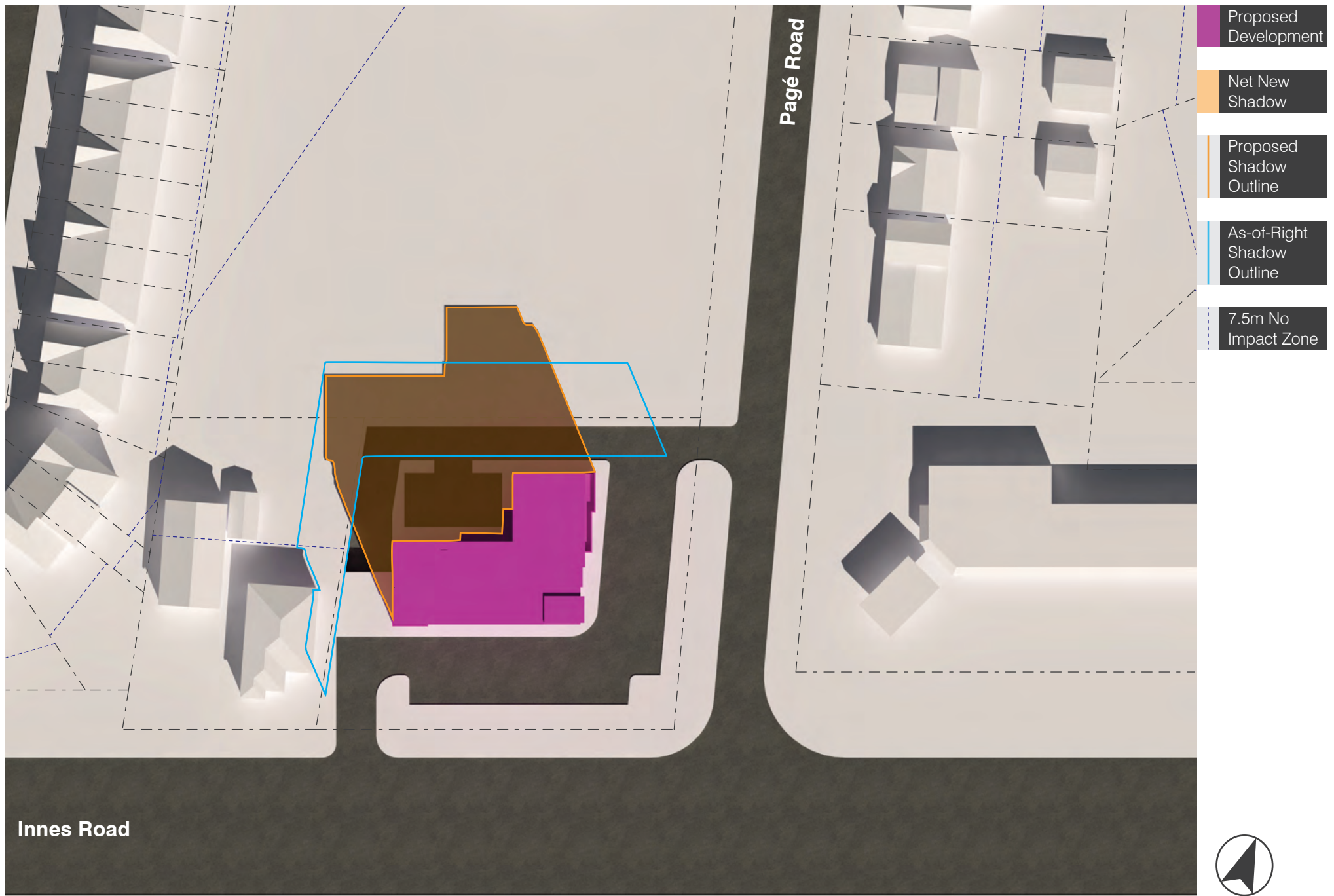
**3443 INNES ROAD TOP VIEW SHADOW STUDY JUNE 21<sup>ST</sup> 8PM EDT**  
| 1704 | SCALE NTS | 24 OCTOBER 2017



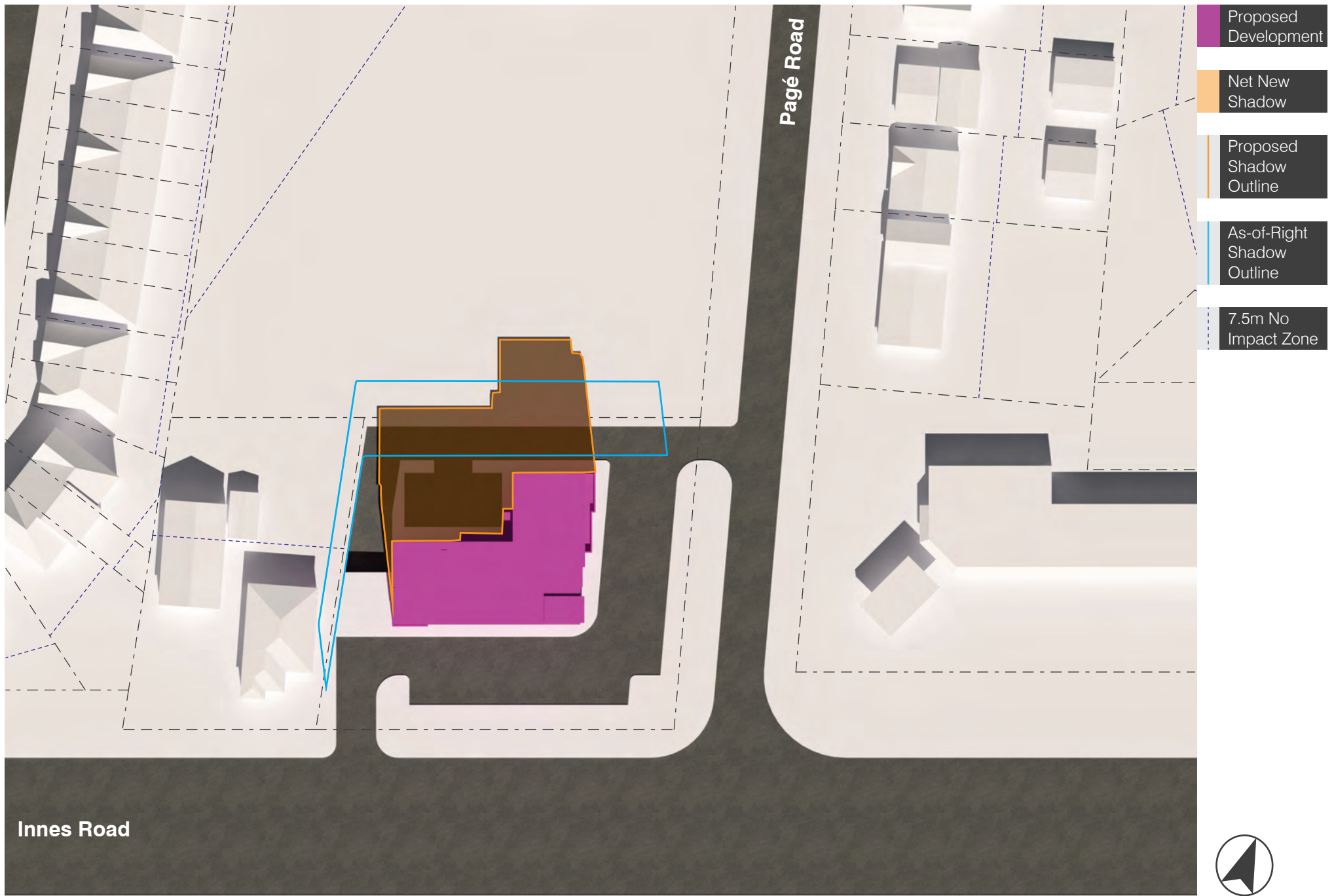
**3443 INNES ROAD** TOP VIEW SHADOW STUDY SEPTEMBER 21<sup>ST</sup> 8AM EDT  
| 1704 | SCALE NTS | 24 OCTOBER 2017



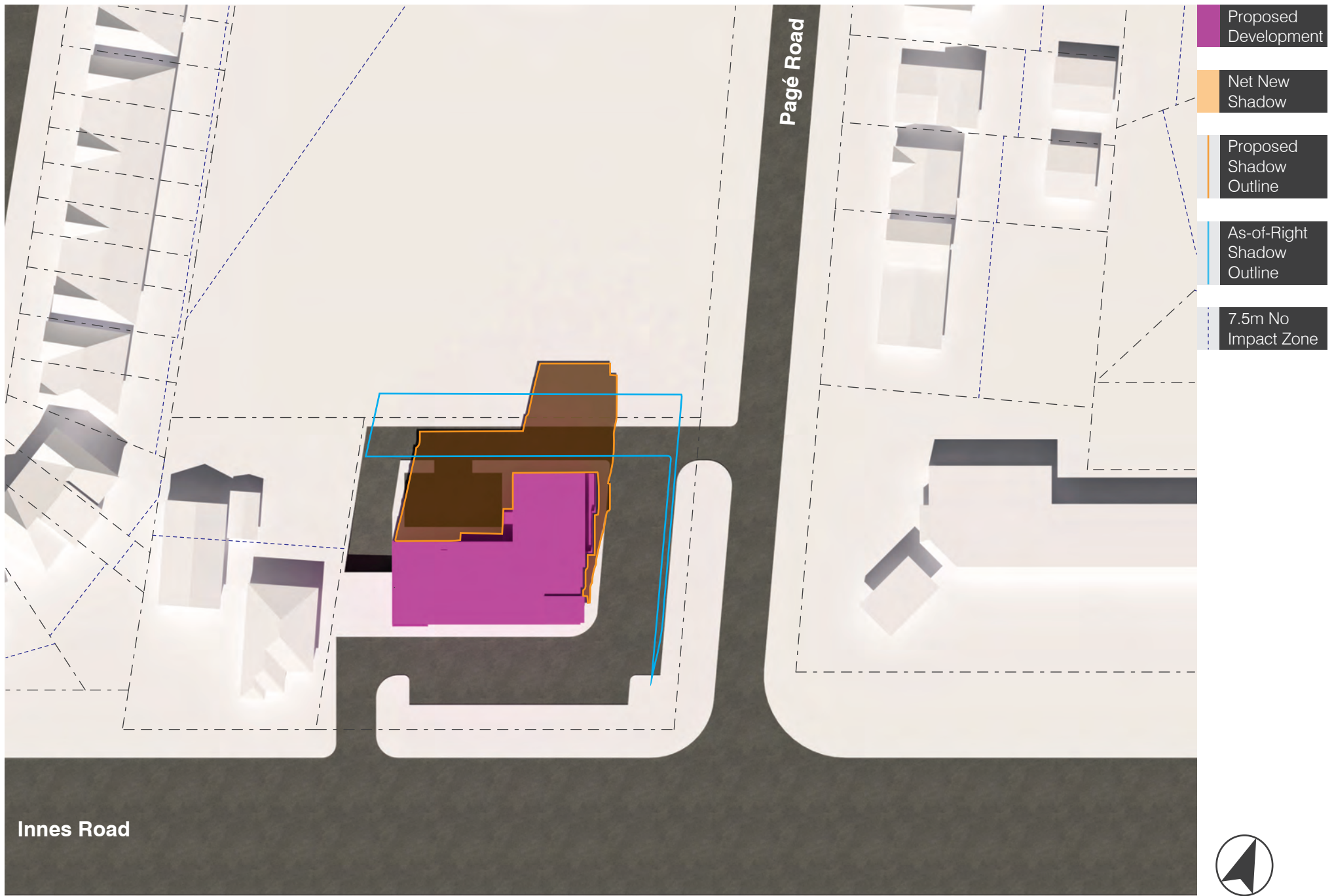
**3443 INNES ROAD TOP VIEW SHADOW STUDY SEPTEMBER 21<sup>ST</sup> 9AM EDT**  
| 1704 | SCALE NTS | 24 OCTOBER 2017

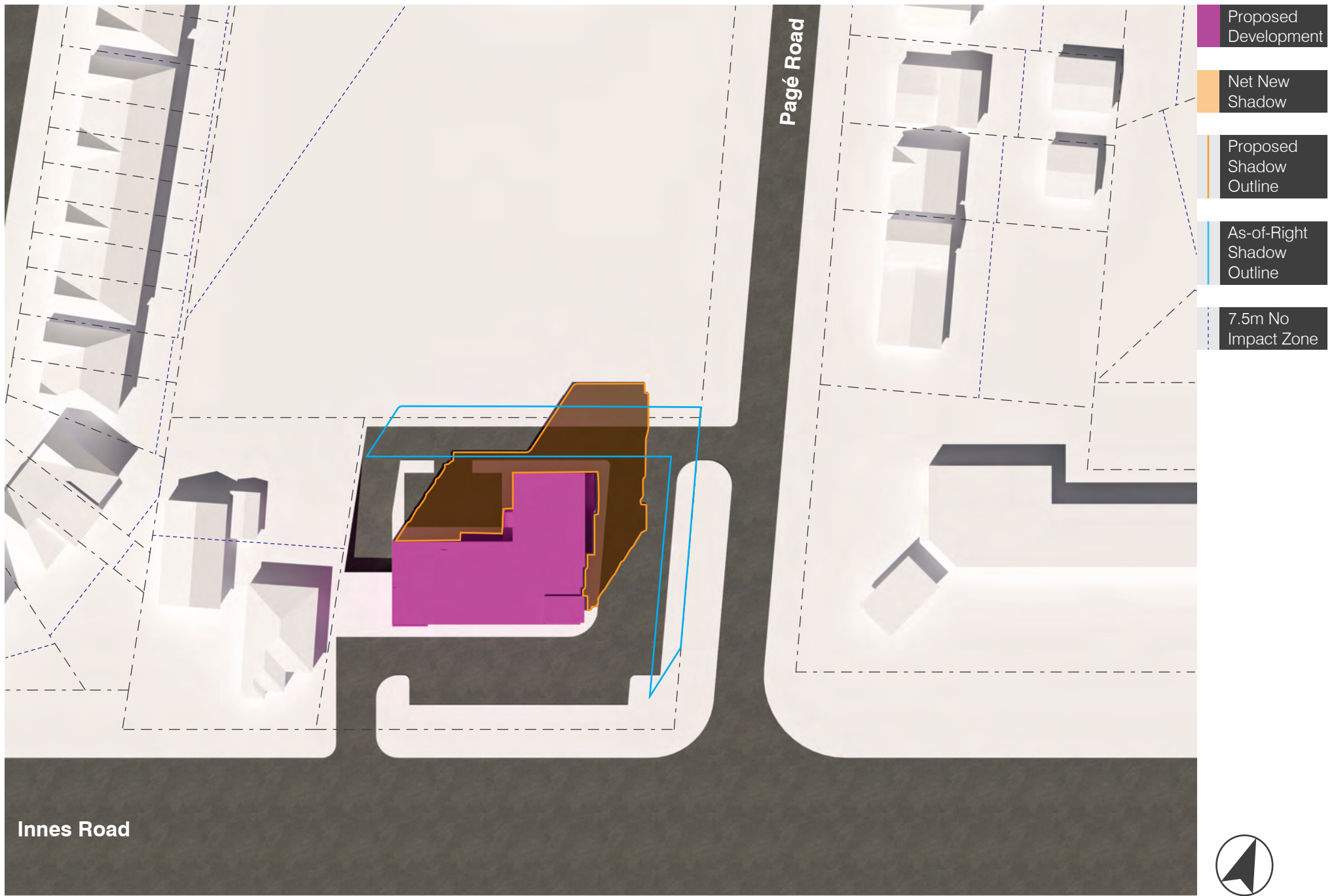


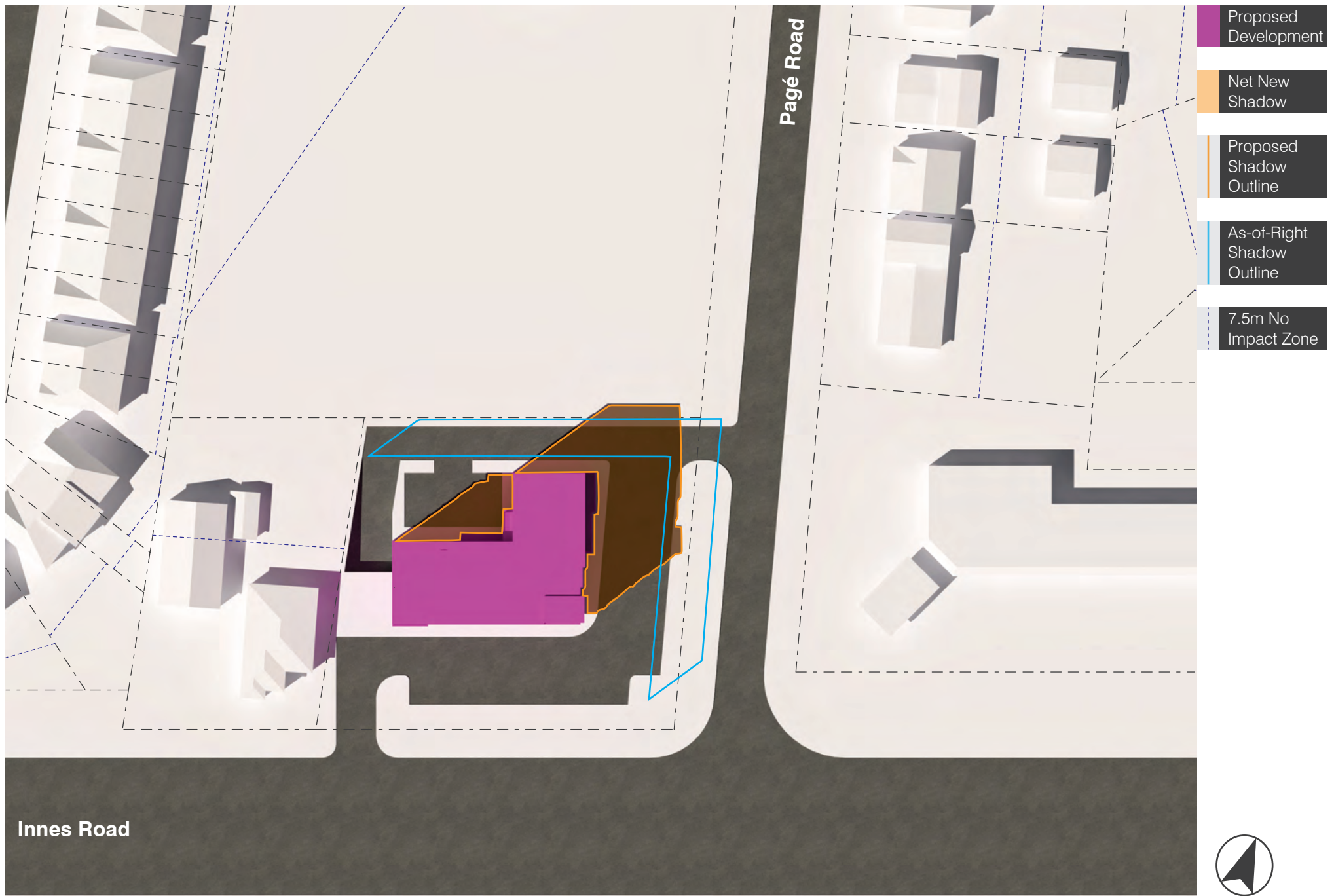
**3443 INNES ROAD TOP VIEW SHADOW STUDY SEPTEMBER 21<sup>ST</sup> 10AM EDT**  
| 1704 | SCALE NTS | 24 OCTOBER 2017



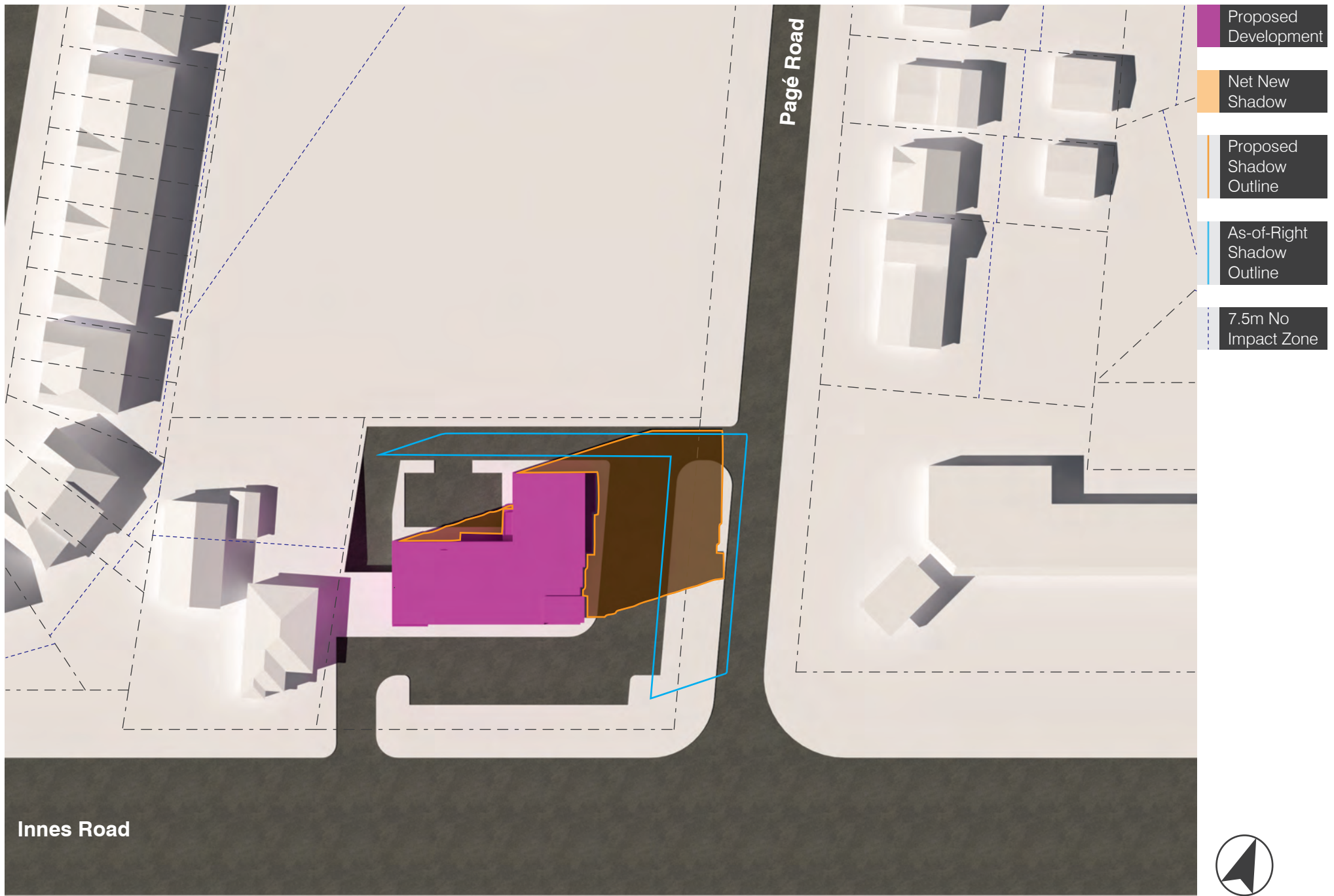
**3443 INNES ROAD TOP VIEW SHADOW STUDY SEPTEMBER 21<sup>ST</sup> 11AM EDT**  
| 1704 | SCALE NTS | 24 OCTOBER 2017





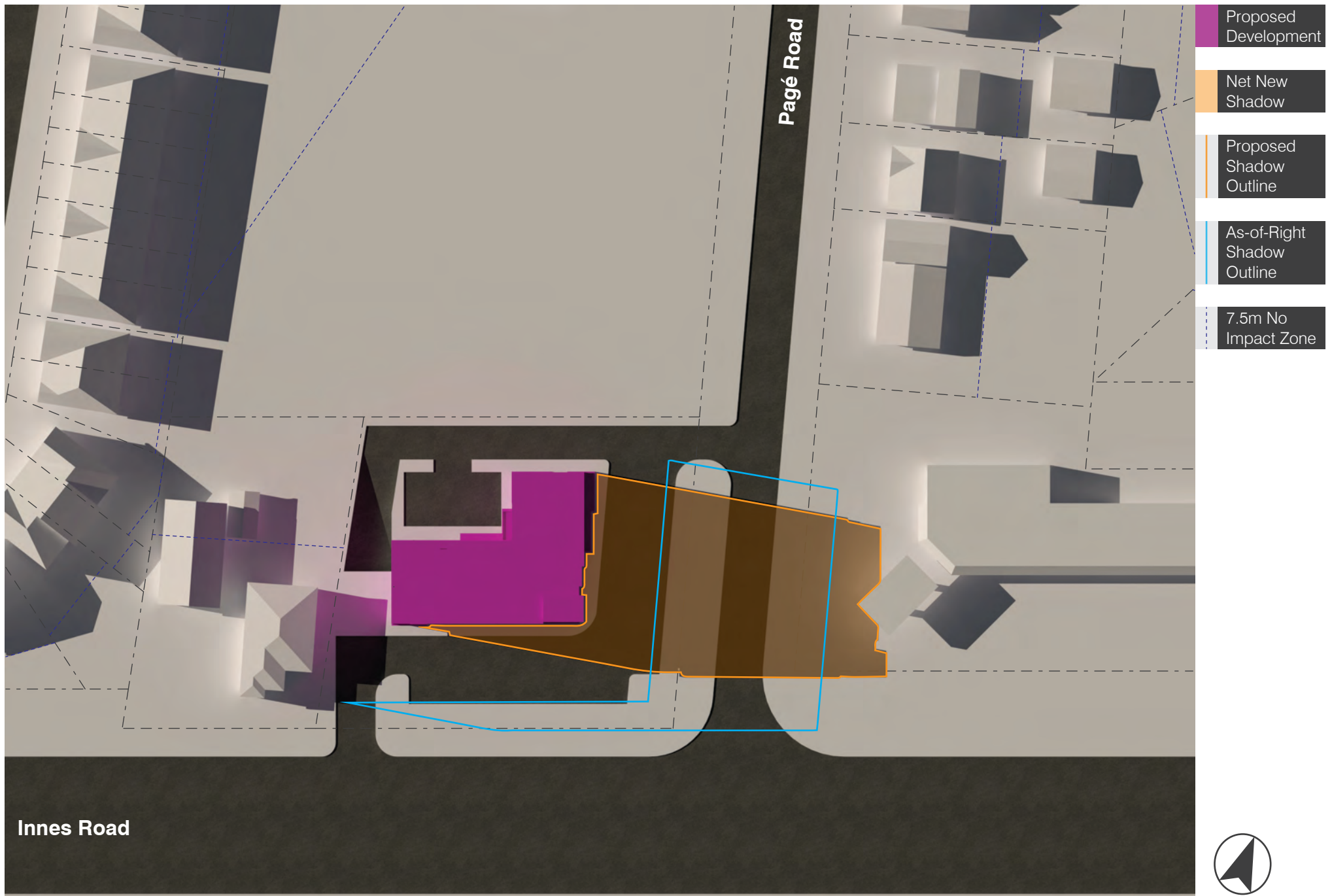


**3443 INNES ROAD** TOP VIEW SHADOW STUDY SEPTEMBER 21<sup>ST</sup> 2PM EDT  
| 1704 | SCALE NTS | 24 OCTOBER 2017

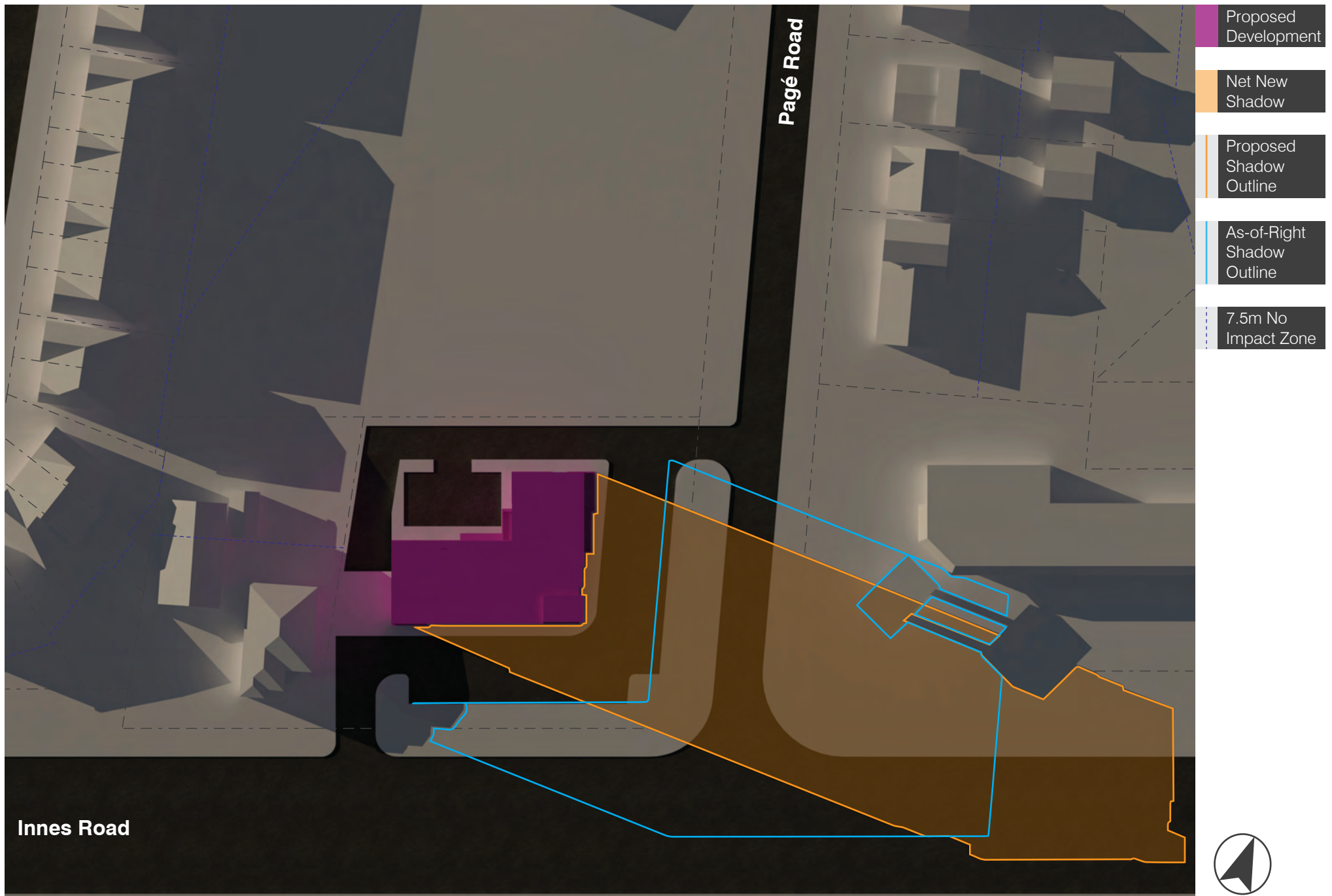


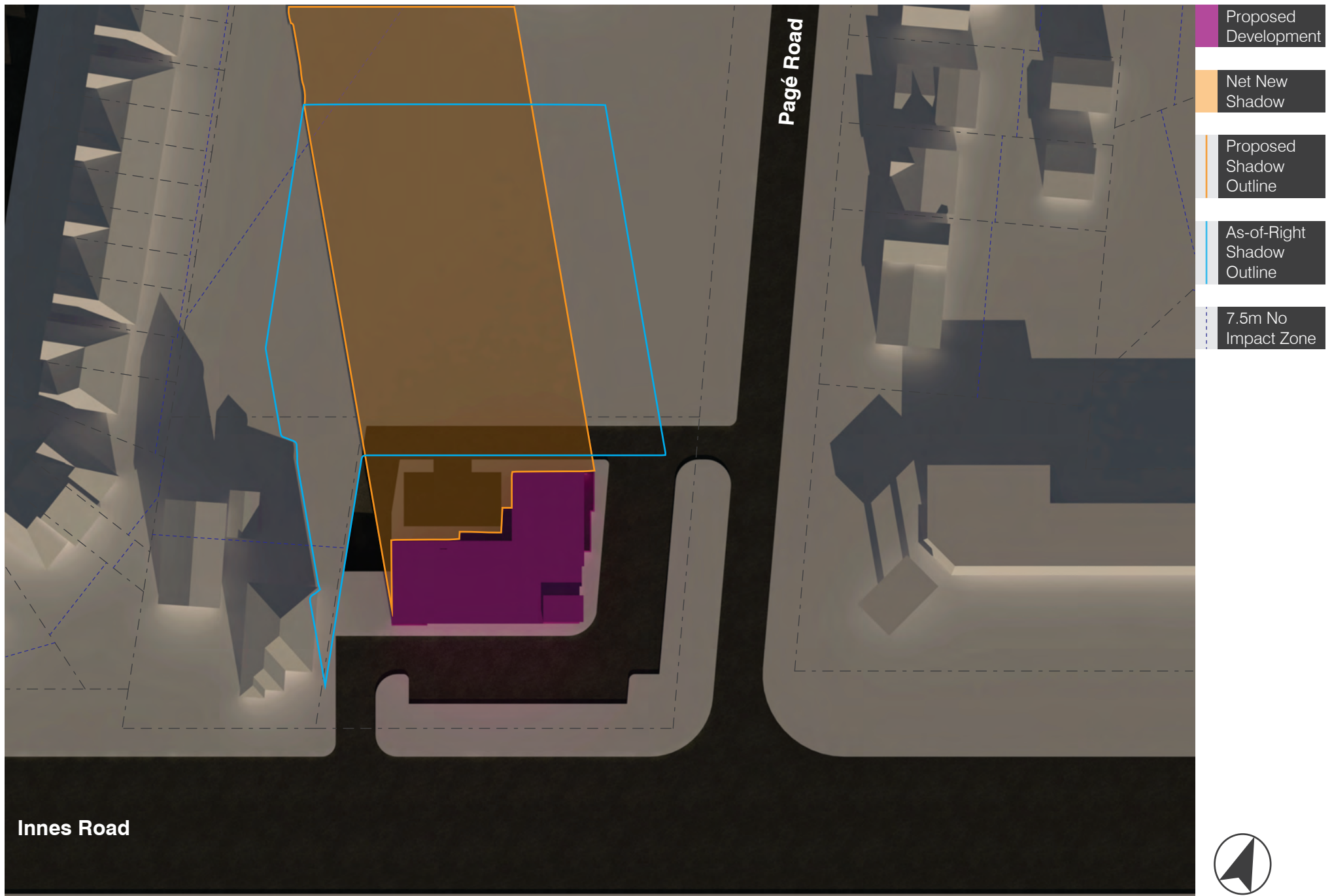
**3443 INNES ROAD TOP VIEW SHADOW STUDY SEPTEMBER 21<sup>ST</sup> 3PM EDT**  
| 1704 | SCALE NTS | 24 OCTOBER 2017

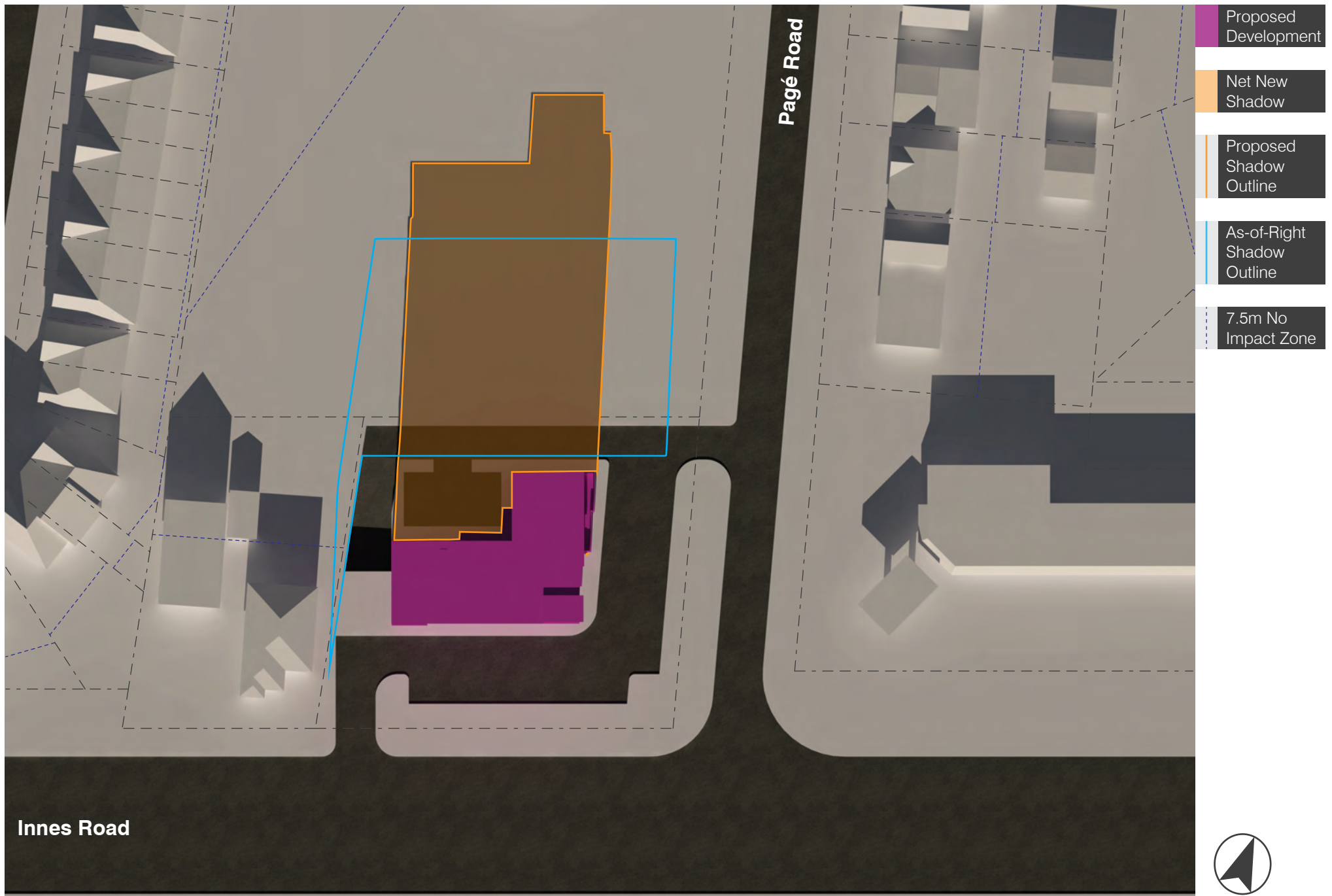




**3443 INNES ROAD TOP VIEW SHADOW STUDY SEPTEMBER 21<sup>ST</sup> 5PM EDT**  
| 1704 | SCALE NTS | 24 OCTOBER 2017

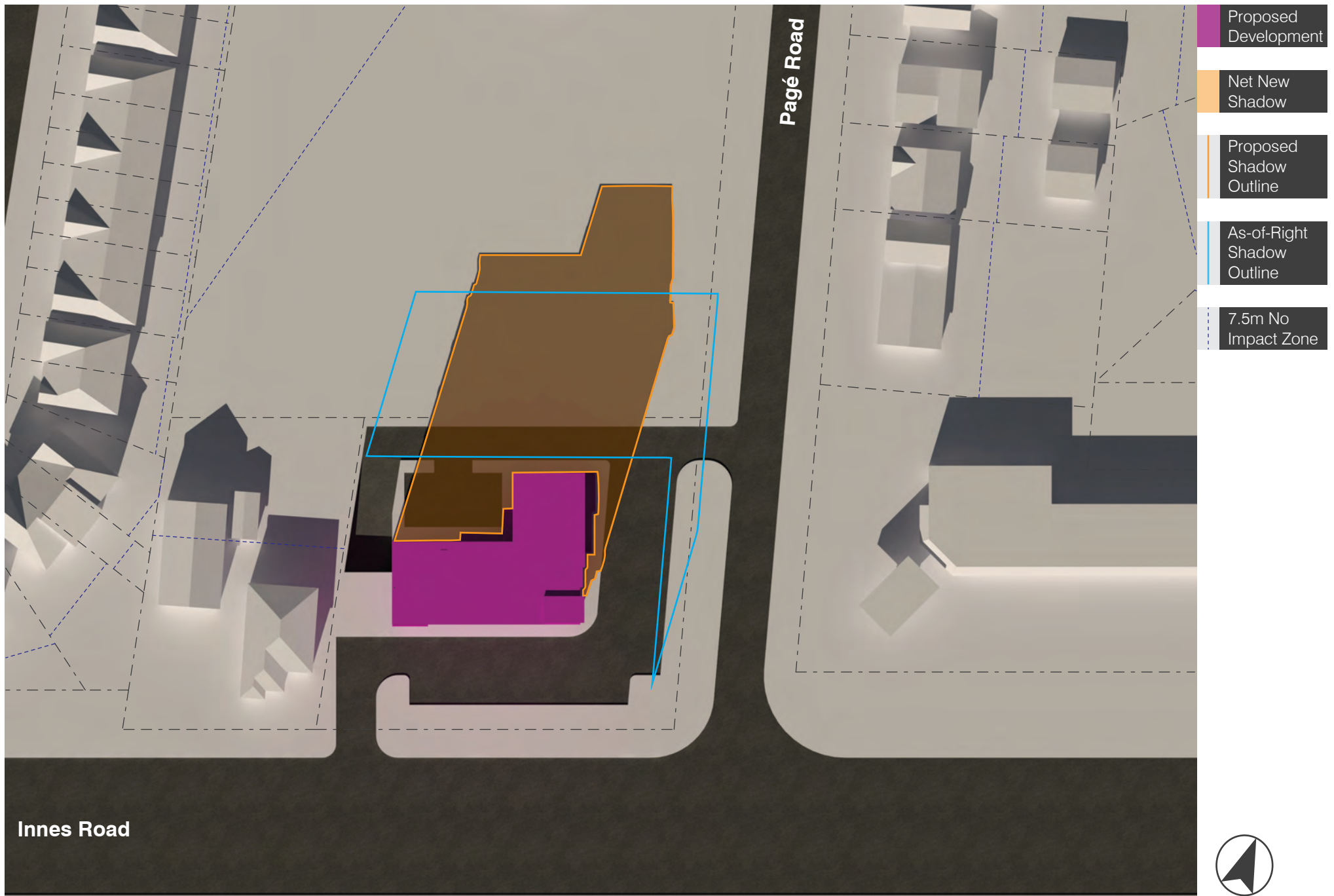




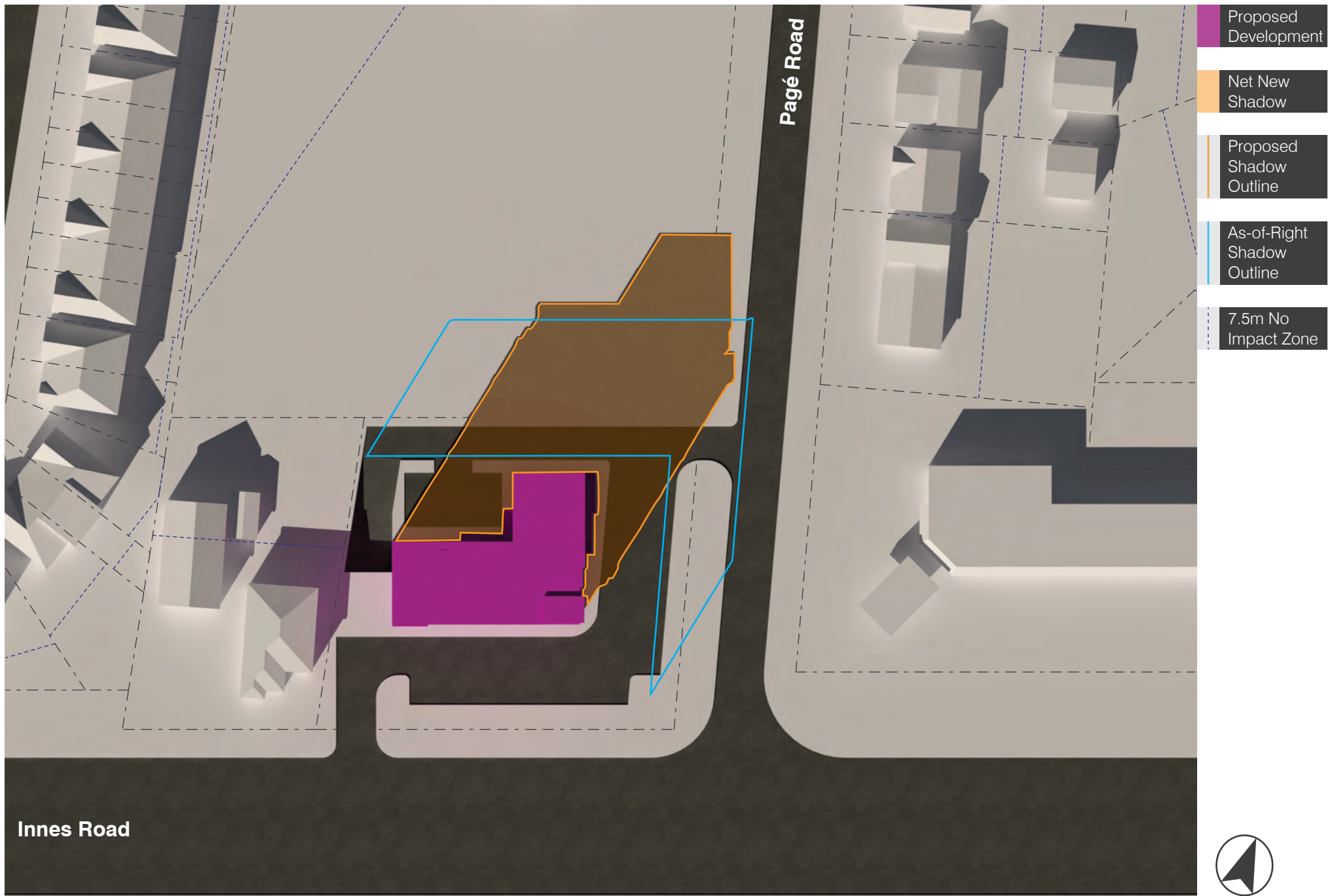


**3443 INNES ROAD TOP VIEW SHADOW STUDY DECEMBER 21<sup>ST</sup> 10AM EST**  
| 1704 | SCALE NTS | 24 OCTOBER 2017

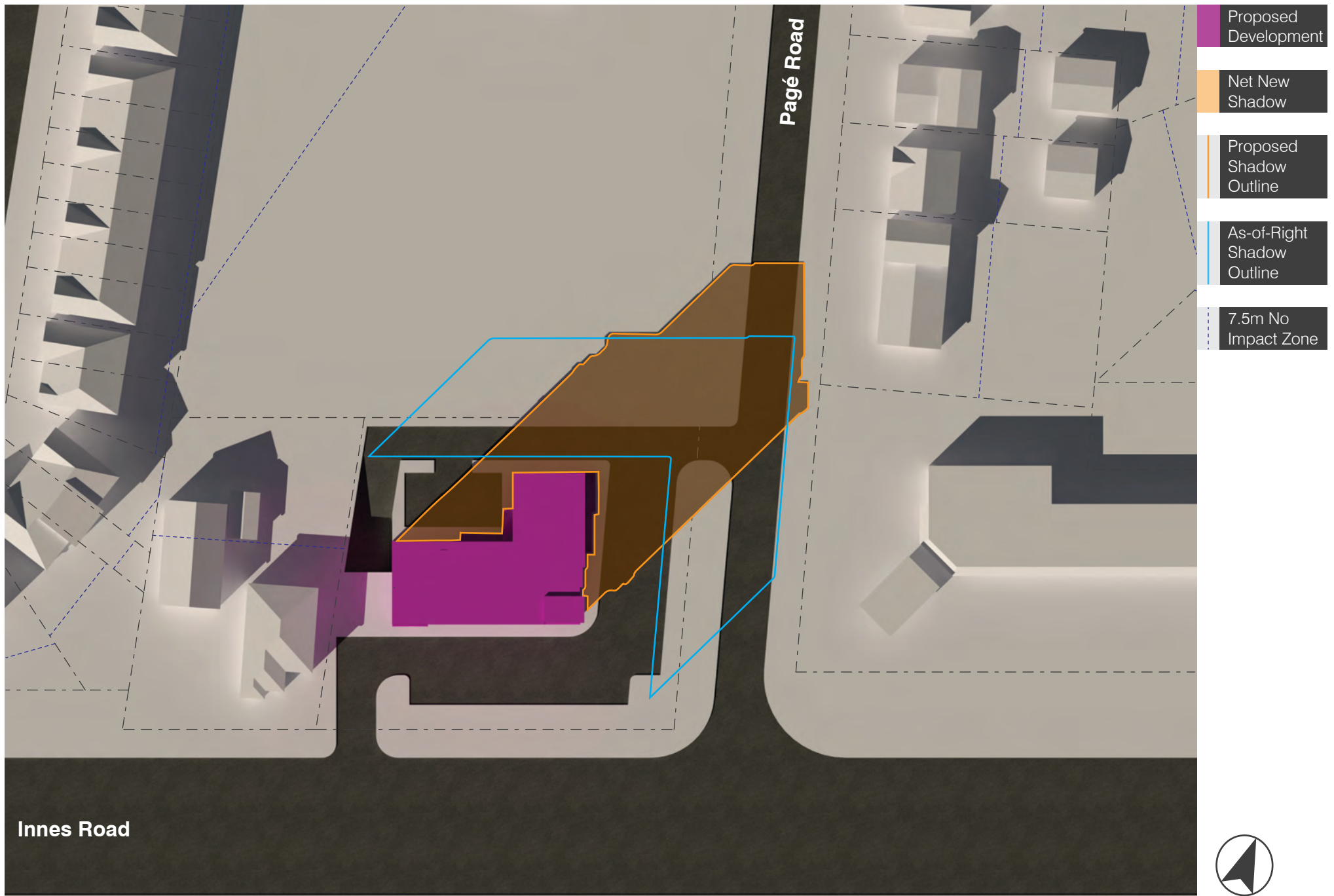




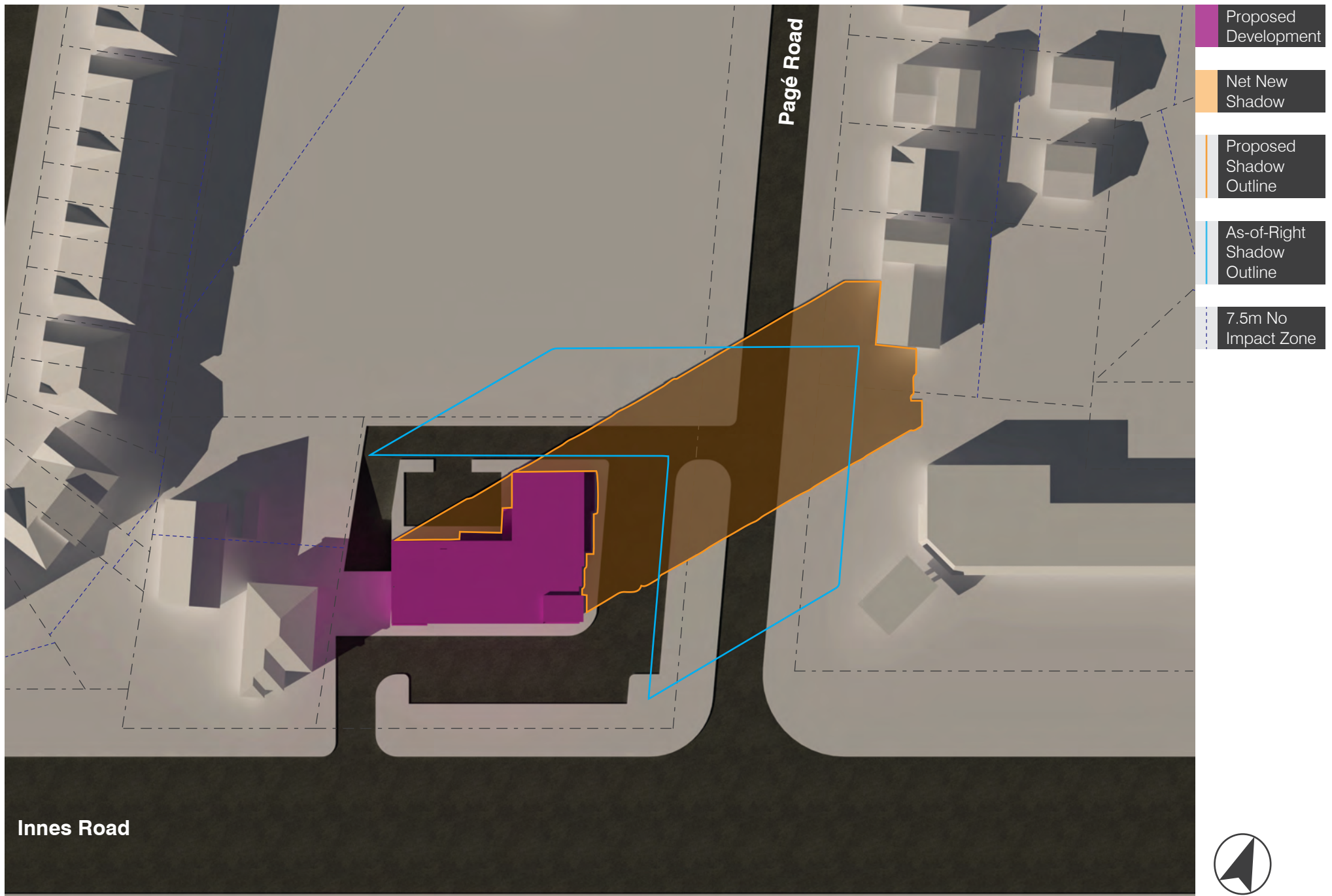
**3443 INNES ROAD TOP VIEW SHADOW STUDY DECEMBER 21<sup>ST</sup> 11AM EST**  
| 1704 | SCALE NTS | 24 OCTOBER 2017



**3443 INNES ROAD TOP VIEW SHADOW STUDY DECEMBER 21<sup>ST</sup> 12PM EST**  
| 1704 | SCALE NTS | 24 OCTOBER 2017

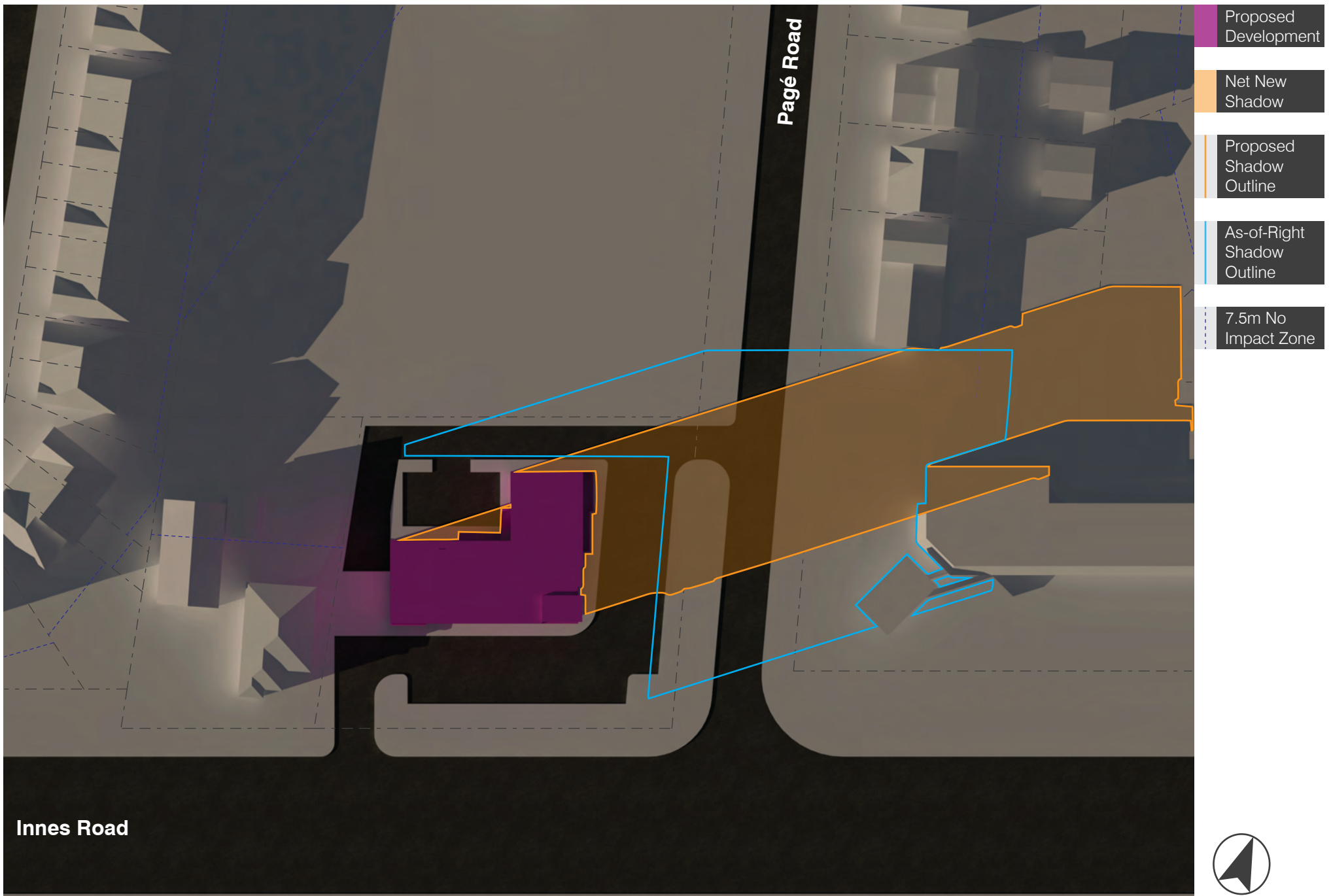


**3443 INNES ROAD TOP VIEW SHADOW STUDY DECEMBER 21<sup>ST</sup> 1PM EST**  
| 1704 | SCALE NTS | 24 OCTOBER 2017



**3443 INNES ROAD TOP VIEW SHADOW STUDY DECEMBER 21<sup>ST</sup> 2PM EST**

| 1704 | SCALE NTS | 24 OCTOBER 2017



**3443 INNES ROAD TOP VIEW SHADOW STUDY DECEMBER 21<sup>ST</sup> 3PM EST**  
| 1704 | SCALE NTS | 24 OCTOBER 2017