




APPENDIX J

Photographs of Bedrock Core Samples

BH 12-1-3
Cored Depth: 40.61 to 46.47 metres
Core Boxes 1 to 3 of 3

40.61 m Top of Bedrock



46.47 m End of Borehole




BEDROCK CORE SAMPLE PHOTOGRAPHS
PROPOSED CAPITAL REGION RESOURCE RECOVERY CENTRE

Project No.	12-1125-0045
Drawn:	WAM
Date:	8/28/2013
Checked:	KE
Review:	MIC

Figure J1

BH 12-1-3-1
Cored Depth: 39.78 to 45.37 metres
Core Boxes 1 and 2 of 2

39.78 m Top of Bedrock



45.37 m End of Borehole



BEDROCK CORE SAMPLE PHOTOGRAPHS
PROPOSED CAPITAL REGION RESOURCE RECOVERY CENTRE

Project No.	12-1125-0045
Drawn:	WAM
Date:	8/28/2013
Checked:	KE
Review:	MIC

Figure J2

BH 12-2-3
Cored Depth: 36.74 to 41.95 metres
Core Boxes 1 and 2 of 2

36.74 m Top of Bedrock



41.95 m End of Borehole




BEDROCK CORE SAMPLE PHOTOGRAPHS
PROPOSED CAPITAL REGION RESOURCE RECOVERY CENTRE

Project No.	12-1125-0045
Drawn:	WAM
Date:	8/28/2013
Checked:	KE
Review:	MIC

Figure J3

BH 12-3-3
Cored Depth: 39.84 to 45.42 metres
Core Boxes 1 and 2 of 2

39.84 m Top of Bedrock



45.42 m End of Borehole



BEDROCK CORE SAMPLE PHOTOGRAPHS
PROPOSED CAPITAL REGION RESOURCE RECOVERY CENTRE

Project No.	12-1125-0045
Drawn:	WAM
Date:	8/28/2013
Checked:	KE
Review:	MIC

Figure J4

BH 12-4-3
Cored Depth: 37.80 to 43.61 metres
Core Boxes 1 and 2 of 2

37.80 m Top of Bedrock



43.61 m End of Borehole



BEDROCK CORE SAMPLE PHOTOGRAPHS
PROPOSED CAPITAL REGION RESOURCE RECOVERY CENTRE

Project No.	12-1125-0045
Drawn:	WAM
Date:	8/28/2013
Checked:	KE
Review:	MIC

Figure J5

BH 13-5-3
Cored Depth: 34.06 to 40.33 metres
Core Boxes 1 and 2 of 2

34.06 m Cobbles

34.23 m Top of Bedrock



40.33 m End of Borehole



BEDROCK CORE SAMPLE PHOTOGRAPHS
PROPOSED CAPITAL REGION RESOURCE RECOVERY CENTRE

Project No.	12-1125-0045
Drawn:	WAM
Date:	8/28/2013
Checked:	KE
Review:	MIC

Figure J6

BH 13-6-3
Cored Depth: 36.50 to 45.05 metres
Core Boxes 1 and 2 of 2




BEDROCK CORE SAMPLE PHOTOGRAPHS
PROPOSED CAPITAL REGION RESOURCE RECOVERY CENTRE

Project No.	12-1125-0045
Drawn:	WAM
Date:	8/28/2013
Checked:	KE
Review:	MIC

Figure J7

BH 13-7-2
Cored Depth: 33.37 to 39.47 metres
Core Boxes 1 and 2 of 2

33.37 m Top of Bedrock



39.47 m End of Borehole



BEDROCK CORE SAMPLE PHOTOGRAPHS
PROPOSED CAPITAL REGION RESOURCE RECOVERY CENTRE

Project No.	12-1125-0045
Drawn:	WAM
Date:	8/28/2013
Checked:	KE
Review:	MIC

Figure J8