




APPENDIX I

Photographs of Direct Push Soil Samples

BH 12-1-7
Sampled Depth: 0.00 to 6.10 metres
Boxes 1 to 4 of 24

0.00 m Top of Borehole



6.10 m




DIRECT PUSH SAMPLE PHOTOGRAPHS
PROPOSED CAPITAL REGION RESOURCE RECOVERY CENTRE

Project No.	12-1125-0045
Drawn:	WAM
Date:	7/31/2013
Checked:	KE
Review:	MIC

Figure I1

BH 12-1-7
Sampled Depth: 6.10 to 12.19 metres
Boxes 5 to 8 of 24




DIRECT PUSH SAMPLE PHOTOGRAPHS
PROPOSED CAPITAL REGION RESOURCE RECOVERY CENTRE

Project No.	12-1125-0045
Drawn:	WAM
Date:	7/31/2013
Checked:	KE
Review:	MIC

Figure I2

BH 12-1-7
Sampled Depth: 12.19 to 18.29 metres
Boxes 9 to 12 of 24

12.19 m



18.29 m




DIRECT PUSH SAMPLE PHOTOGRAPHS
PROPOSED CAPITAL REGION RESOURCE RECOVERY CENTRE

Project No.	12-1125-0045
Drawn:	WAM
Date:	7/31/2013
Checked:	KE
Review:	MIC

Figure I3

BH 12-1-7
 Sampled Depth: 18.29 to 24.38 metres
 Boxes 13 to 16 of 24

18.29 m



24.38 m



DIRECT PUSH SAMPLE PHOTOGRAPHS
PROPOSED CAPITAL REGION RESOURCE RECOVERY CENTRE

Project No.	12-1125-0045
Drawn:	WAM
Date:	7/31/2013
Checked:	KE
Review:	MIC


Figure I4

BH 12-1-7

Sampled Depth: 24.38 to 30.18 metres

Boxes 17 to 20 of 24

24.38 m



30.18 m



DIRECT PUSH SAMPLE PHOTOGRAPHS
PROPOSED CAPITAL REGION RESOURCE RECOVERY CENTRE

Project No.	12-1125-0045
Drawn:	WAM
Date:	7/31/2013
Checked:	KE
Review:	MIC

Figure I5

BH 12-1-7

Sampled Depth: 30.18 to 35.97 metres

Boxes 21 to 24 of 24

30.18 m



Sample 23 - No Recovery



35.97 m End of Borehole



DIRECT PUSH SAMPLE PHOTOGRAPHS
PROPOSED CAPITAL REGION RESOURCE RECOVERY CENTRE

Project No.	12-1125-0045
Drawn:	WAM
Date:	7/31/2013
Checked:	KE
Review:	MIC

Figure I6

BH 12-2-7
Sampled Depth: 0.00 to 5.94 metres
Boxes 1 to 4 of 24

0.00 m Top of Borehole



5.94 m




DIRECT PUSH SAMPLE PHOTOGRAPHS
PROPOSED CAPITAL REGION RESOURCE RECOVERY CENTRE

Project No.	12-1125-0045
Drawn:	WAM
Date:	7/31/2013
Checked:	KE
Review:	MIC

Figure I7

BH 12-2-7
Sampled Depth: 5.94 to 12.04 metres
Boxes 5 to 8 of 24

5.94 m



12.04 m



DIRECT PUSH SAMPLE PHOTOGRAPHS
PROPOSED CAPITAL REGION RESOURCE RECOVERY CENTRE

Project No.	12-1125-0045
Drawn:	WAM
Date:	7/31/2013
Checked:	KE
Review:	MIC

Figure I8

BH 12-2-7

Sampled Depth: 12.04 to 18.84 metres

Boxes 9 to 12 of 24

12.04 m



18.84 m



DIRECT PUSH SAMPLE PHOTOGRAPHS
PROPOSED CAPITAL REGION RESOURCE RECOVERY CENTRE

Project No.	12-1125-0045
Drawn:	WAM
Date:	7/31/2013
Checked:	KE
Review:	MIC

Figure I9

BH 12-2-7
 Sampled Depth: 18.84 to 24.23 metres
 Boxes 13 to 16 of 24

18.84 m



24.23 m




DIRECT PUSH SAMPLE PHOTOGRAPHS
 PROPOSED CAPITAL REGION RESOURCE RECOVERY CENTRE

Project No.	12-1125-0045
Drawn:	WAM
Date:	7/31/2013
Checked:	KE
Review:	MIC

Figure I10

BH 12-2-7
 Sampled Depth: 24.23 to 30.32 metres
 Boxes 17 to 20 of 24

24.23 m



30.32 m



DIRECT PUSH SAMPLE PHOTOGRAPHS
 PROPOSED CAPITAL REGION RESOURCE RECOVERY CENTRE

Project No.	12-1125-0045
Drawn:	WAM
Date:	7/31/2013
Checked:	KE
Review:	MIC


Figure I11

BH 12-2-7

Sampled Depth: 30.23 to 35.81 metres

Boxes 21 to 24 of 24

30.23 m



35.81 m End of Borehole




DIRECT PUSH SAMPLE PHOTOGRAPHS
PROPOSED CAPITAL REGION RESOURCE RECOVERY CENTRE

Project No.	12-1125-0045
Drawn:	WAM
Date:	7/31/2013
Checked:	KE
Review:	MIC

Figure I12

BH 12-3-7
Sampled Depth: 0.00 to 5.85 metres
Boxes 1 to 4 of 22

0.00 m Top of Borehole



5.85 m




DIRECT PUSH SAMPLE PHOTOGRAPHS
PROPOSED CAPITAL REGION RESOURCE RECOVERY CENTRE

Project No.	12-1125-0045
Drawn:	WAM
Date:	7/31/2013
Checked:	KE
Review:	MIC

Figure I13

BH 12-3-7
Sampled Depth: 5.85 to 11.95 metres
Boxes 5 to 8 of 22

5.85 m



11.95 m




DIRECT PUSH SAMPLE PHOTOGRAPHS
PROPOSED CAPITAL REGION RESOURCE RECOVERY CENTRE

Project No.	12-1125-0045
Drawn:	WAM
Date:	7/31/2013
Checked:	KE
Review:	MIC

Figure I14

BH 12-3-7
 Sampled Depth: 11.95 to 18.04 metres
 Boxes 9 to 12 of 22

11.95 m



18.04 m



DIRECT PUSH SAMPLE PHOTOGRAPHS
 PROPOSED CAPITAL REGION RESOURCE RECOVERY CENTRE

Project No.	12-1125-0045
Drawn:	WAM
Date:	7/31/2013
Checked:	KE
Review:	MIC


Figure I15

BH 12-3-7

Sampled Depth: 18.04 to 24.14 metres

Boxes 13 to 16 of 22

18.04 m



24.14 m



DIRECT PUSH SAMPLE PHOTOGRAPHS
PROPOSED CAPITAL REGION RESOURCE RECOVERY CENTRE


Project No.	12-1125-0045
Drawn:	WAM
Date:	7/31/2013
Checked:	KE
Review:	MIC

Figure I16

BH 12-3-7
Sampled Depth: 24.14 to 30.23 metres
Boxes 17 to 20 of 22

Sample 17 - No Recovery

25.67 m



30.23 m




DIRECT PUSH SAMPLE PHOTOGRAPHS
PROPOSED CAPITAL REGION RESOURCE RECOVERY CENTRE

Project No.	12-1125-0045
Drawn:	WAM
Date:	7/31/2013
Checked:	KE
Review:	MIC

Figure I17

BH 12-3-7
Sampled Depth: 30.23 to 33.28 metres
Boxes 21 and 22 of 22

30.23 m



33.28 m End of Borehole



DIRECT PUSH SAMPLE PHOTOGRAPHS
PROPOSED CAPITAL REGION RESOURCE RECOVERY CENTRE

Project No.	12-1125-0045
Drawn:	WAM
Date:	7/31/2013
Checked:	KE
Review:	MIC

Figure I18

BH 12-4-7
Sampled Depth: 0.00 to 5.94 metres
Boxes 1 to 4 of 20

0.00 m Top of Borehole



5.94 m




DIRECT PUSH SAMPLE PHOTOGRAPHS
PROPOSED CAPITAL REGION RESOURCE RECOVERY CENTRE

Project No.	12-1125-0045
Drawn:	WAM
Date:	7/31/2013
Checked:	KE
Review:	MIC

Figure I19

BH 12-4-7
 Sampled Depth: 5.94 to 12.04 metres
 Boxes 5 to 8 of 20

5.94 m



12.04 m



DIRECT PUSH SAMPLE PHOTOGRAPHS
 PROPOSED CAPITAL REGION RESOURCE RECOVERY CENTRE

Project No.	12-1125-0045
Drawn:	WAM
Date:	7/31/2013
Checked:	KE
Review:	MIC


Figure I20

BH 12-4-7

Sampled Depth: 12.04 to 18.14 metres

Boxes 9 to 12 of 20

12.04 m



18.14 m




DIRECT PUSH SAMPLE PHOTOGRAPHS
PROPOSED CAPITAL REGION RESOURCE RECOVERY CENTRE

Project No.	12-1125-0045
Drawn:	WAM
Date:	7/31/2013
Checked:	KE
Review:	MIC

Figure I21

BH 12-4-7
Sampled Depth: 18.14 to 24.23 metres
Boxes 13 to 16 of 20

18.14 m



24.23 m




DIRECT PUSH SAMPLE PHOTOGRAPHS
PROPOSED CAPITAL REGION RESOURCE RECOVERY CENTRE

Project No.	12-1125-0045
Drawn:	WAM
Date:	7/31/2013
Checked:	KE
Review:	MIC

Figure I22

BH 12-4-7
 Sampled Depth: 24.23 to 30.33 metres
 Boxes 17 to 20 of 20

24.23 m



30.33 m End of Borehole



DIRECT PUSH SAMPLE PHOTOGRAPHS
PROPOSED CAPITAL REGION RESOURCE RECOVERY CENTRE

Project No.	12-1125-0045
Drawn:	WAM
Date:	7/31/2013
Checked:	KE
Review:	MIC

Figure I23

BH 13-6-7
Sampled Depth: 0.00 to 6.10 metres
Boxes 1 to 4 of 22

0.00 m Top of Borehole



6.10 m




DIRECT PUSH SAMPLE PHOTOGRAPHS
PROPOSED CAPITAL REGION RESOURCE RECOVERY CENTRE

Project No.	12-1125-0045
Drawn:	WAM
Date:	7/31/2013
Checked:	KE
Review:	MIC

Figure I24

BH 13-6-7
 Sampled Depth: 6.10 to 12.19 metres
 Boxes 5 to 8 of 22

6.10 m



12.19 m




DIRECT PUSH SAMPLE PHOTOGRAPHS
 PROPOSED CAPITAL REGION RESOURCE RECOVERY CENTRE

Project No.	12-1125-0045
Drawn:	WAM
Date:	7/31/2013
Checked:	KE
Review:	MIC

Figure I25

BH 13-6-7
 Sampled Depth: 12.19 to 18.29 metres
 Boxes 9 to 12 of 22

12.19 m



18.29 m




DIRECT PUSH SAMPLE PHOTOGRAPHS
PROPOSED CAPITAL REGION RESOURCE RECOVERY CENTRE

Project No.	12-1125-0045
Drawn:	WAM
Date:	7/31/2013
Checked:	KE
Review:	MIC

Figure I26

BH 13-6-7
 Sampled Depth: 18.29 to 24.38 metres
 Boxes 13 to 16 of 22

18.29 m



24.38 m



DIRECT PUSH SAMPLE PHOTOGRAPHS
 PROPOSED CAPITAL REGION RESOURCE RECOVERY CENTRE

Project No.	12-1125-0045
Drawn:	WAM
Date:	7/31/2013
Checked:	KE
Review:	MIC


Figure I27

BH 13-6-7

Sampled Depth: 24.38 to 30.18 metres

Boxes 17 to 20 of 22

24.38 m



30.18 m



DIRECT PUSH SAMPLE PHOTOGRAPHS
PROPOSED CAPITAL REGION RESOURCE RECOVERY CENTRE

Project No.	12-1125-0045
Drawn:	WAM
Date:	7/31/2013
Checked:	KE
Review:	MIC

Figure I28