









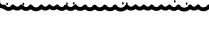
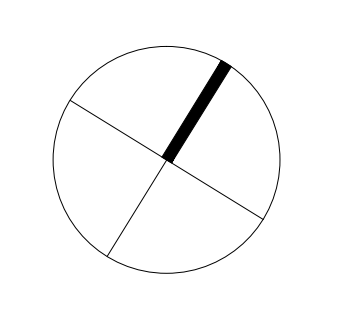


- LEGEND**
-  PROPERTY LINE
 -  HYDRO EASEMENT
 -  ROW LIMIT
 -  CONCRETE PAVING
 -  UNIT PAVING
 -  SEATING WALL
 -  SCULPTURE ELEMENT
 -  DECIDUOUS TREE PLANTING
 -  CONIFEROUS TREE PLANTING
 -  SHRUBS + PERENNIALS
 -  SOD

2	FOR ZBLA RESUBMISSION	05/15/2016
1	FOR ZBLA	12/21/2015
NUMBER	MILESTONE / FMT BALLANT	DATE (YYYY MMJJ)

FOTENN
 rla/architecture



PROJECT / LOCATION / PROJET / ENDROIT
WESTGATE MIXED USE COMMUNITY
 1309 CARLING AVENUE,
 OTTAWA, ONTARIO

DRAWING / DESSIN
LANDSCAPE CONCEPT PLAN - PHASE 2

DESIGNED BY / CONCEU PAR	EP/GV	SHEET NO. / FEUILLE No.
DRAWN BY / DESINE PAR	EP/GV	L1-2
CHECKED BY / VERIFIE PAR	MS	
SCALE / ECHELLE	1:500	

