

**PLAN AR-21081**  
 DATE: NOV 24, 2009  
 PROJECT: PART 1 OF CONVEYANCE OF  
 LAND TITLES SUBDIVISION OF  
 ONWARD LAND SURVEY  
 CITY OF OTTAWA

**THIS IS A STRATA PLAN OF SURVEY**  
 CONVEYANCE

**SCHEDULE**

PART	DESCRIPTION	AREA (SQ. METERS)	PERCENTAGE OF TOTAL AREA
1	1 (OLD SURVEY) (CONVEYANCE)	14528.0000	100.00%

**PLAN OF SURVEY OF  
 PART OF LOTS 28 & 29  
 CONCESSION 1  
 (OLD SURVEY)  
 Geographic Township of Cumberland  
 CITY OF OTTAWA**  
 Surveyed by Annis, O'Sullivan, Vollebæk Ltd.

Scale 1:100  
 Scale 1:1000

**Notes & Legend**

- Deviation
- Survey Monument (Buried)
- Survey Monument (Exposed)
- Survey Monument (Iron Pipe)
- Survey Monument (Iron Stake)
- Survey Monument (Iron Nail)
- Survey Monument (Iron Bolt)
- Survey Monument (Iron Ring)
- Survey Monument (Iron Cap)
- Survey Monument (Iron Disk)
- Survey Monument (Iron Plate)
- Survey Monument (Iron Sheet)
- Survey Monument (Iron Tube)
- Survey Monument (Iron Pipe)
- Survey Monument (Iron Stake)
- Survey Monument (Iron Nail)
- Survey Monument (Iron Bolt)
- Survey Monument (Iron Ring)
- Survey Monument (Iron Cap)
- Survey Monument (Iron Disk)
- Survey Monument (Iron Plate)
- Survey Monument (Iron Sheet)
- Survey Monument (Iron Tube)

**Notes:**  
 1. The survey was conducted in accordance with the regulations made under the Survey Act, R.S.O. 1990, c. S. 5.  
 2. The survey was completed on the 24th day of November, 2009.

**Surveyor's Certificate**  
 I, the undersigned, being a duly qualified and licensed Surveyor, do hereby certify that the above is a true and correct copy of the original plan as filed in my office.

**ANIS, O'SULLIVAN, VOLLEBAEK LTD.**  
 Date: 24/11/09  
 E. L. Vollebæk  
 Ontario Land Surveyor

**Notes & Legend**

- Deviation
- Survey Monument (Buried)
- Survey Monument (Exposed)
- Survey Monument (Iron Pipe)
- Survey Monument (Iron Stake)
- Survey Monument (Iron Nail)
- Survey Monument (Iron Bolt)
- Survey Monument (Iron Ring)
- Survey Monument (Iron Cap)
- Survey Monument (Iron Disk)
- Survey Monument (Iron Plate)
- Survey Monument (Iron Sheet)
- Survey Monument (Iron Tube)

**Notes:**  
 1. The survey was conducted in accordance with the regulations made under the Survey Act, R.S.O. 1990, c. S. 5.  
 2. The survey was completed on the 24th day of November, 2009.

**Surveyor's Certificate**  
 I, the undersigned, being a duly qualified and licensed Surveyor, do hereby certify that the above is a true and correct copy of the original plan as filed in my office.

**ANIS, O'SULLIVAN, VOLLEBAEK LTD.**  
 Date: 24/11/09  
 E. L. Vollebæk  
 Ontario Land Surveyor

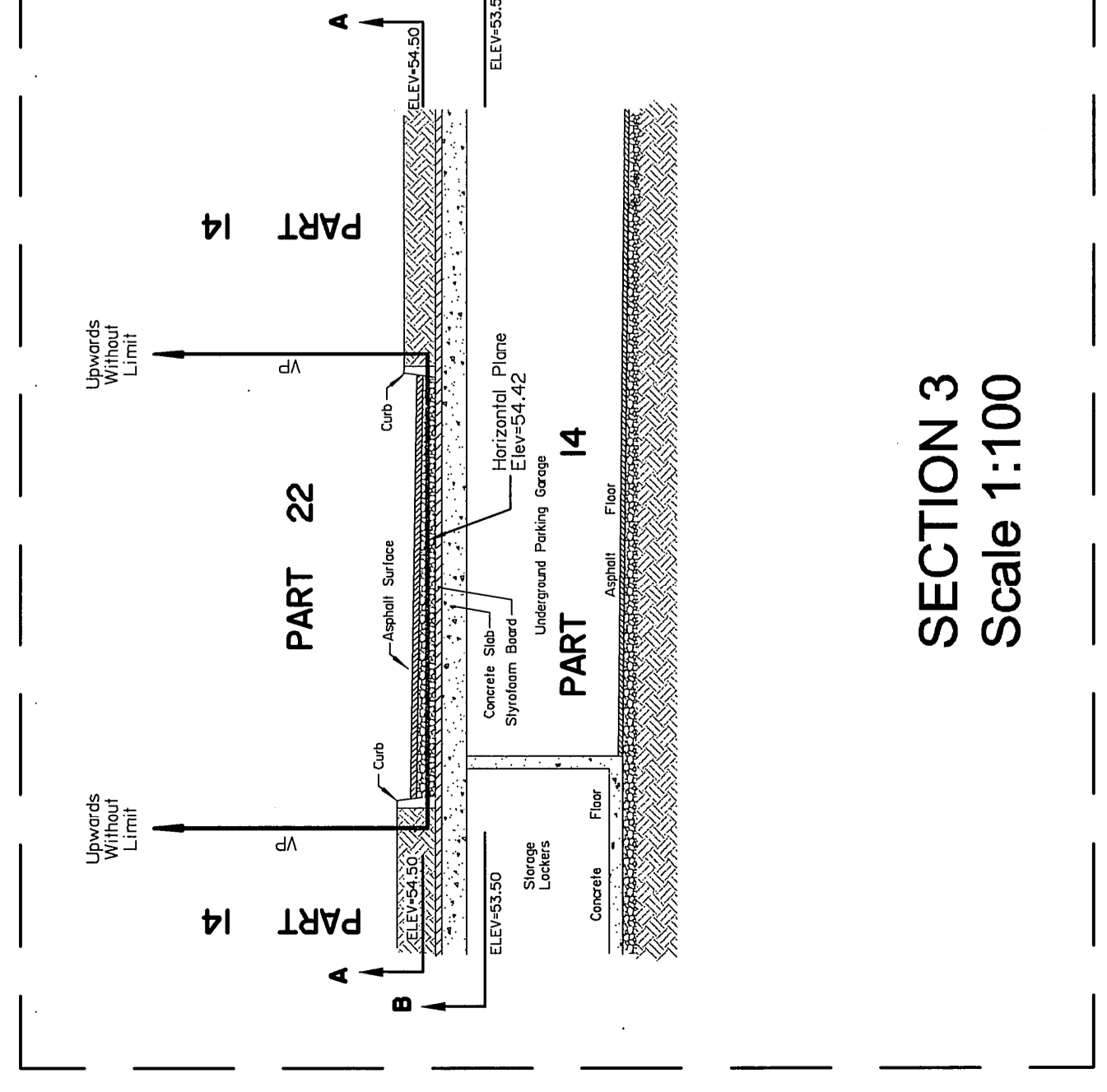
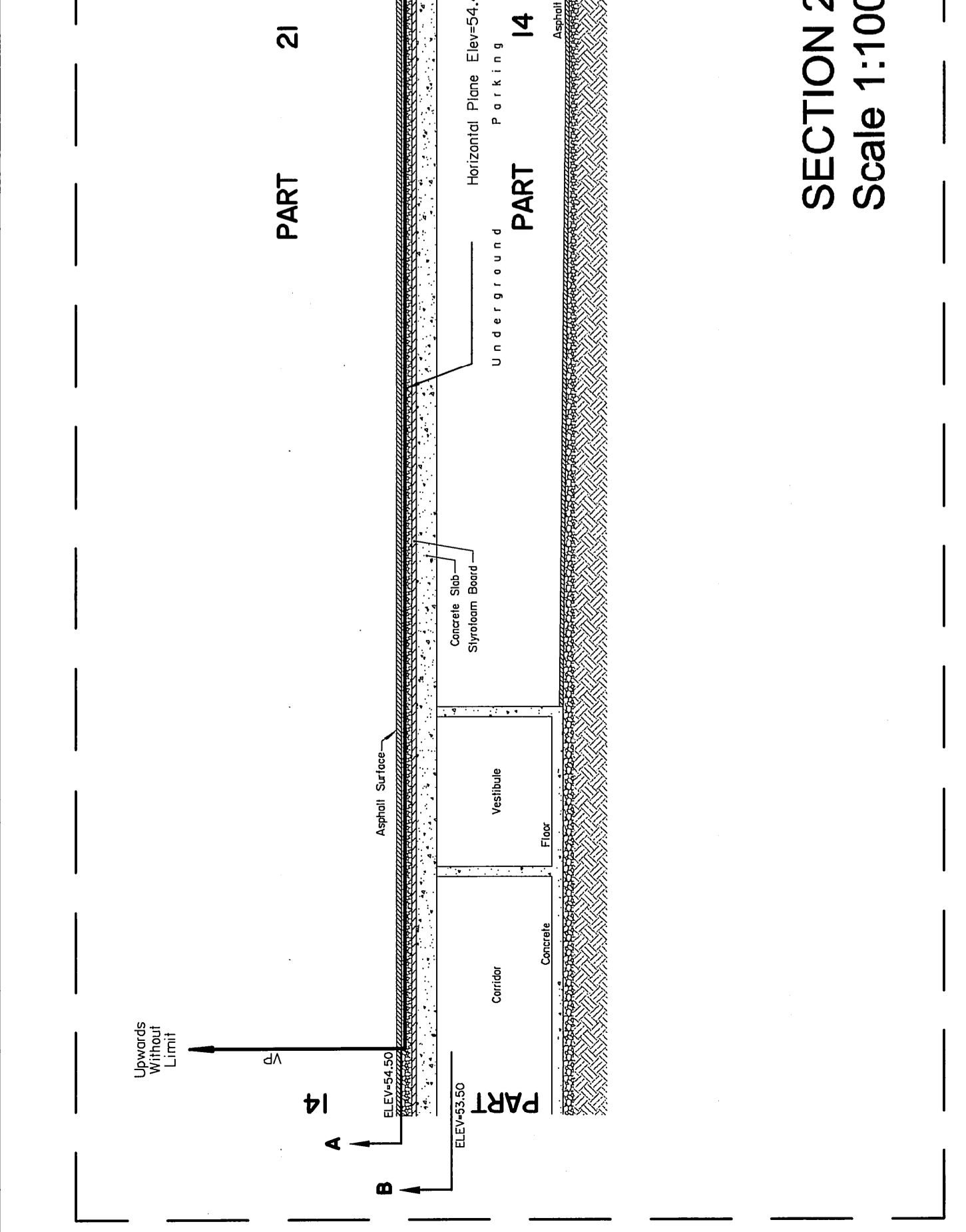
**Notes & Legend**

- Deviation
- Survey Monument (Buried)
- Survey Monument (Exposed)
- Survey Monument (Iron Pipe)
- Survey Monument (Iron Stake)
- Survey Monument (Iron Nail)
- Survey Monument (Iron Bolt)
- Survey Monument (Iron Ring)
- Survey Monument (Iron Cap)
- Survey Monument (Iron Disk)
- Survey Monument (Iron Plate)
- Survey Monument (Iron Sheet)
- Survey Monument (Iron Tube)

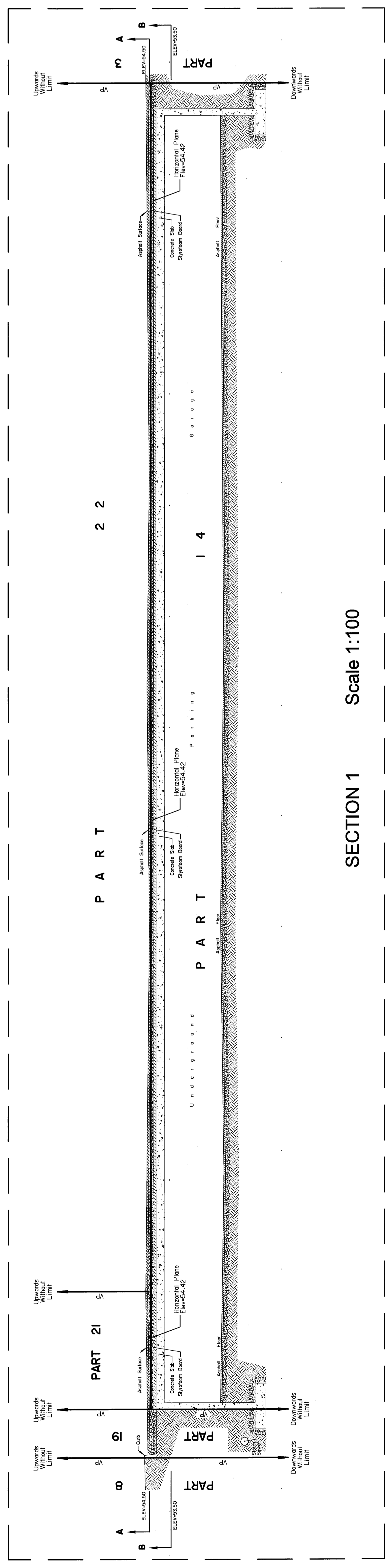
**Notes:**  
 1. The survey was conducted in accordance with the regulations made under the Survey Act, R.S.O. 1990, c. S. 5.  
 2. The survey was completed on the 24th day of November, 2009.

**Surveyor's Certificate**  
 I, the undersigned, being a duly qualified and licensed Surveyor, do hereby certify that the above is a true and correct copy of the original plan as filed in my office.

**ANIS, O'SULLIVAN, VOLLEBAEK LTD.**  
 Date: 24/11/09  
 E. L. Vollebæk  
 Ontario Land Surveyor



**DIAGRAM A (ELEVATION 54.50)**  
 PLAN VIEW OF CONFIGURATION OF PARTS AT GROUND FLOOR



**DIAGRAM B (ELEVATION 53.50)**  
 PLAN VIEW OF CONFIGURATION OF PARTS AT PARKING LEVEL