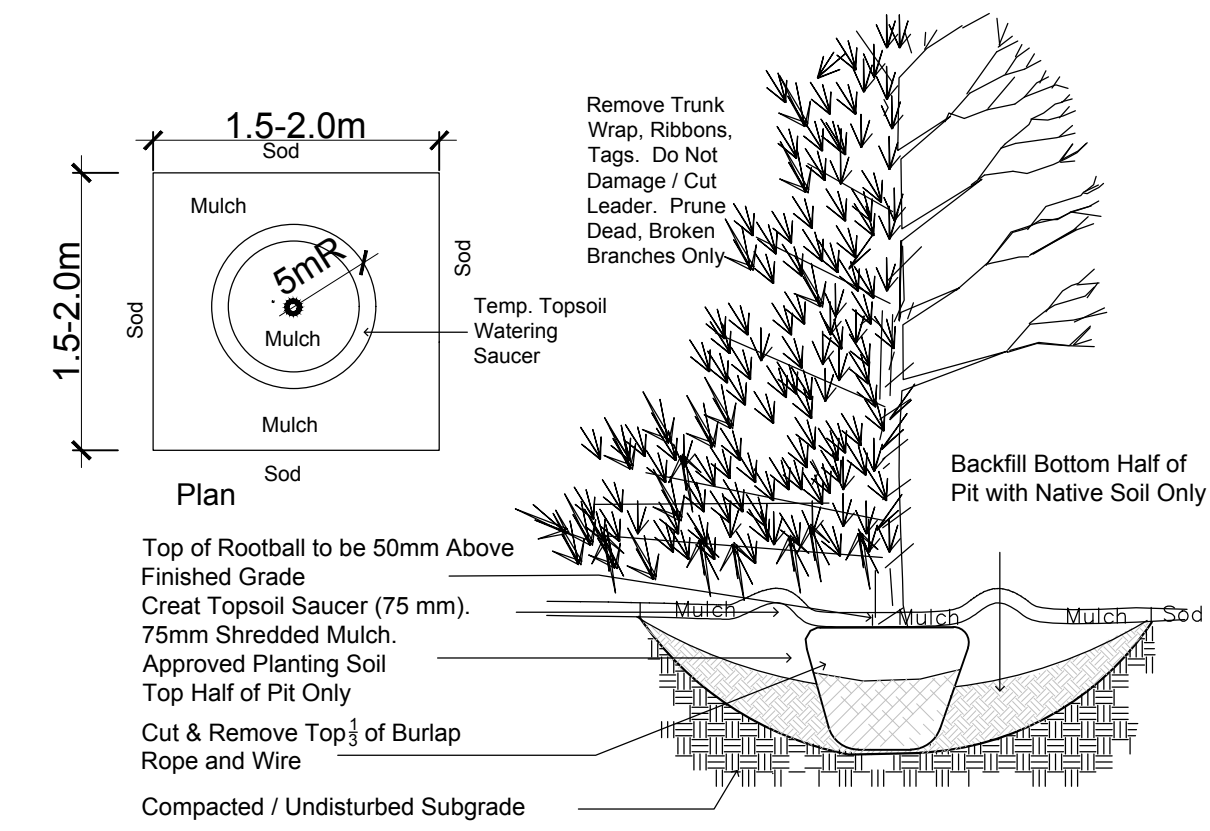


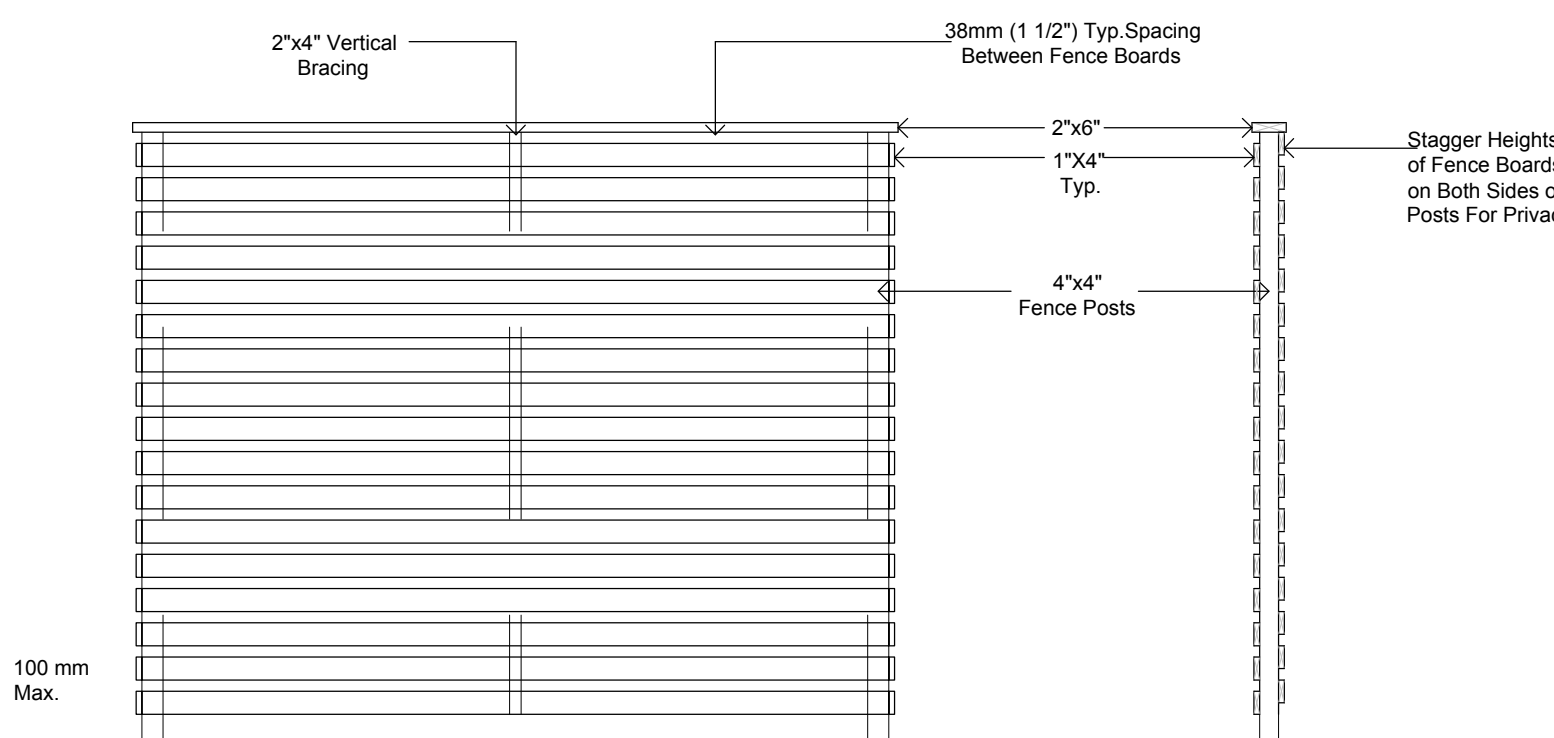
TURF AREAS TO BE SOD C/W 150MM DEPTH TOPSOIL ON APPROVED SUBGRADE.  
 SOD TO BE NUMBER ONE GRADE TURFGRASS NURSERY SOD per NSGA - Fine Fescue/Kentucky Bluegrass Sod.  
 PLANTING MIX TO BE APPROVED BY LANDSCAPE ARCHITECT.  
 ALL PLANT MATERIAL TO MEET CNLA STANDARDS, AND BE APPROVED BY LANDSCAPE ARCHITECT PRIOR TO PLANTING.  
 REFER TO CIVIL ENGINEER'S DRAWING FOR ELEVATIONS / GRADING.  
 ALL WORK TO INCLUDE 1 YEAR WARRANTY FROM DATE OF FINAL ACCEPTANCE.  
 MAINTAIN ALL AREAS UNTIL FINAL ACCEPTANCE, INCLUDING MOWING OF TURF, WEEDING OF BEDS, WATERING, SWEEPING HARD SURFACES.  
 PROVIDE WATERING OF ALL TURF AND PLANT MATERIAL AS REQUIRED FOR PROPER ESTABLISHMENT, UNTIL END OF WARRANTY PERIOD.

The Landscape Plan is to be read in conjunction with the grading and survey plan, underground services engineering drawings, construction details and contract documents and cannot be used for construction until signed by the landscape architect. Bare root material to be planted in season only. All plant material locations to be staked on site by the landscape contractor and checked by the landscape architect prior to planting. All trees to be preserved on or directly adjacent to the site will be protected. Plant material are to be installed a minimum of: 3.0m away from any part of any hydro transformer, 3.0m corridor between a fire hydrant and the curb, a 2.5m radius beside or behind a fire hydrant, 2.0m from any servicing/utility line or structure.

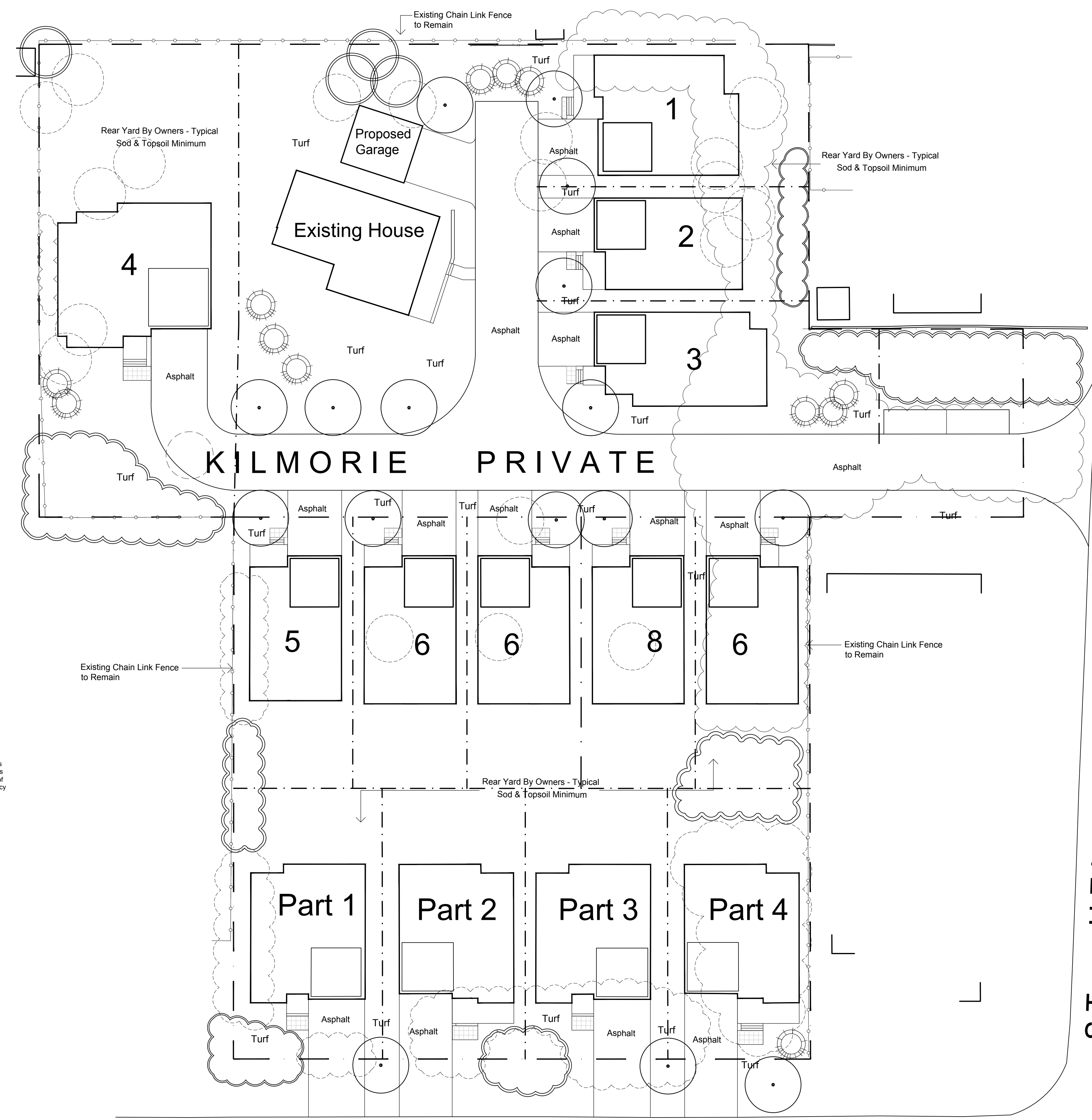
Code	Qty.	Botanical Name	Common Name	Size	Condition
AR	1	Acer rubrum	Red Maple	60mm cal	B + B specimen
AS	3	Acer saccharum	Sugar Maple	60mm cal	B + B specimen
CO	1	Celtis occidentalis	Common Hackberry	60mm cal	B + B specimen
CR	1	Cornus racemosa	Grey Dogwood	60mm cal	B + B specimen
MHg	1	Malus 'Harvest Gold'	Harvest Gold Crabapple	60mm cal	B + B specimen
MRS	1	Malus 'Red Splendor'	Red Splendor Crabapple	60mm cal	B + B specimen
PS	2	Prunus serotina	Black Cherry	60mm cal	B + B specimen
QR	1	Quercus rubra	Red Oak	60mm cal	B + B specimen
AB	2	Abies balsamea	Balsam Fir	1.5m Ht.	B + B specimen
AC	3	Abies concolor	Silver Fir	1.5m Ht.	B + B specimen
PG	2	Picea glauca	White Spruce	1.5m Ht.	B + B specimen



TREE PLANTING Section NTS



SOLID WOOD FENCE 2.13m HT. 7' NTS  
 All Wood To Be Western Red Cedar



Drawing Remains the Property of Gino J. Aiello Landscape Architect. Copyright Reserved by Gino J. Aiello Landscape Architect. Do Not Use or Reproduce Without Approval of Gino J. Aiello. Do Not Use For Construction Unless Signed By Landscape Architect. Contractor is Responsible for Verification of Site Locations of all Utilities. Report any Discrepancies Between Site and Drawing Immediately to Gino J. Aiello.

- Existing Tree to Remain
- Existing Tree to be Removed
- Protection for Existing Trees
- Proposed Coniferous Tree
- Proposed Deciduous Tree
- Existing Fence to Remain
- Patio Stone Walk

No	Revision	Date
3	In Progress Updating	February 2018
2	For Site Plan Control	October 31 2017
1	Preliminary	October 19 2017
No	Revision	Date

REVISIONS

Property Owner  
**Theberge Homes Ltd.**  
 904 Lady Ellen Place, Ottawa, ON K1Z 5L5

Consultant  
 Gino J. Aiello landscape architect www.gjala.com  
 gino@gjala.com (613) 852 1343  
 50 Camelot Drive, Nepean, Ontario K2G 5X8

Project  
**Residential Development**  
 21 Withrow Avenue

Drawing  
**Landscape Plan**

Drawn By: GJA  
 Design By: GJA  
 Date: October 2017  
 Scale: 1:250

Sheet Number  
**L1**

D07-##-##-###