



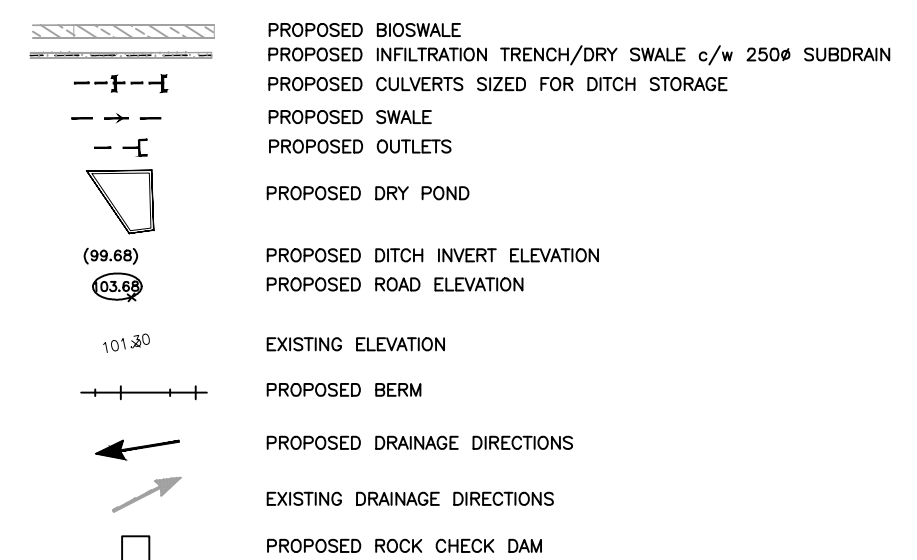
Copyright Reserved

The Contractor shall verify and be responsible for all dimensions, DO NOT scale the drawing - any errors or omissions shall be reported to Stantec without delay.

The Copyrights to all designs and drawings are the property of Stantec. Reproduction or use for any purpose other than that authorized by Stantec is forbidden.

Consultants

Legend



Notes

3	SECOND SUBMISSION	WAJ	TJW	14.11.14
2	REVISED GRADES/REAR YARD SWALE LOT 1 TO 22	GBU	TJW	14.10.15
1	ISSUED FOR REVIEW	AG	AP	13.11.15
Revision		By	Appd.	YY.MM.DD

File Name: 160401012_SD-1.DWG	AG	AL	AP	13.11.12
	Dwn.	Chkd.	Dsn.	YY-MM-DD

Permit-Seal

Client/Project
2099116 ONTARIO IMC.

GREELY RURAL SUBDIVISION

OTTAWA ON CANADA

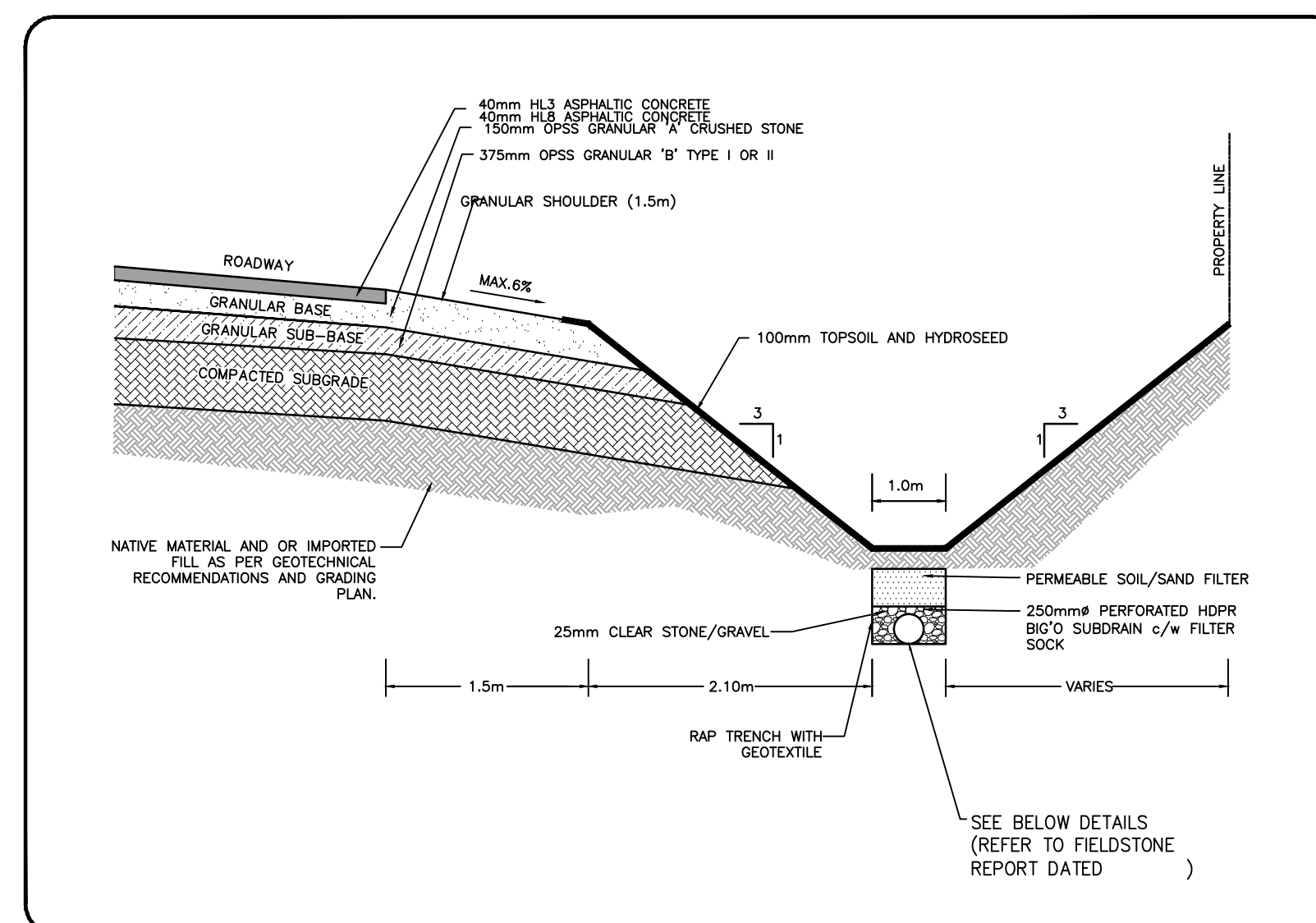
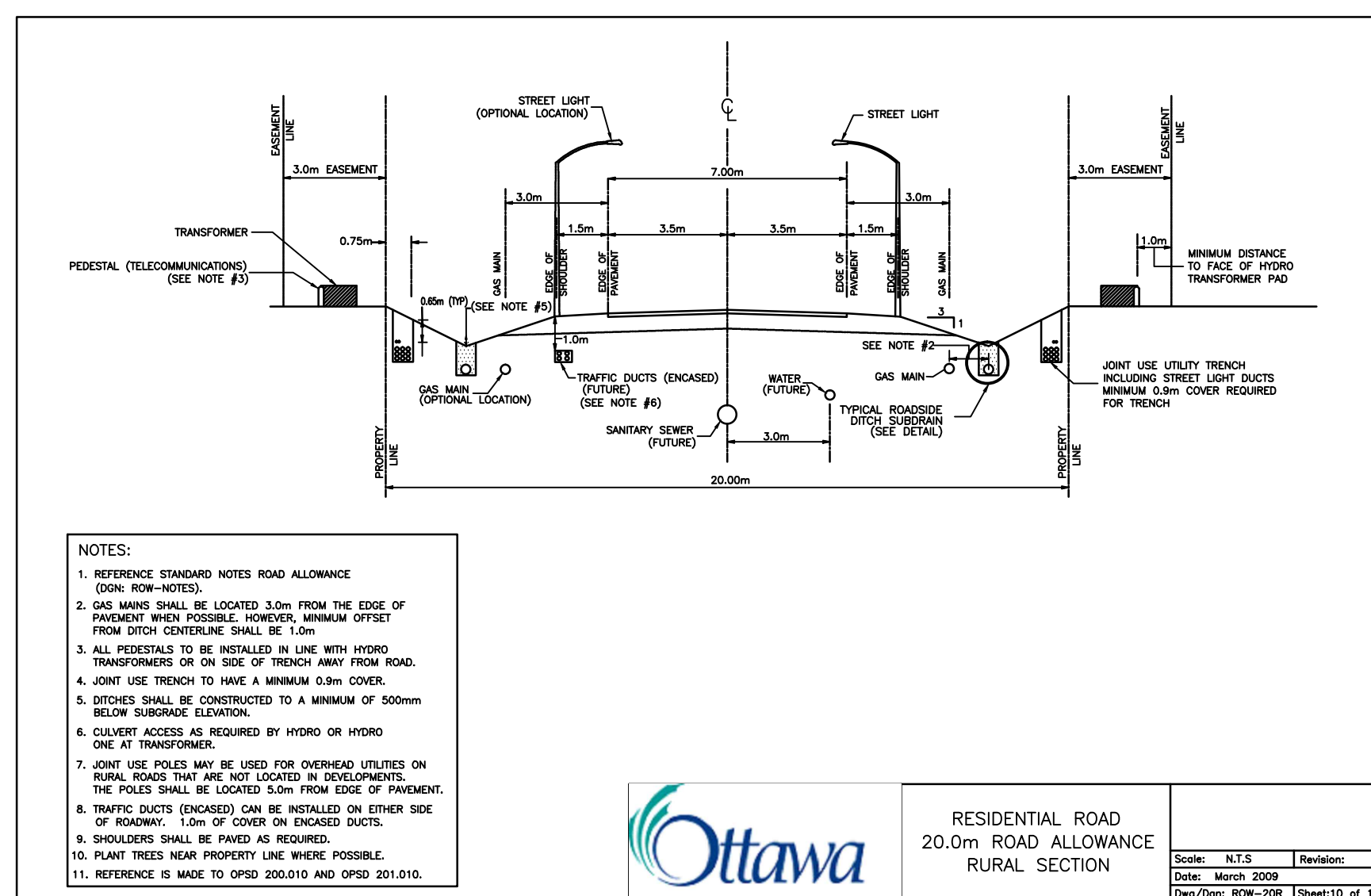
Title
CONCEPTUAL GRADING PLAN

Project No. 160401012

Scale 1:2000

0 20 60 100m

Drawing No.	Sheet	Revision
GR-1	1 of 1	3



ROADSIDE DITCH INFILTRATION TRENCH
SCALE: N.T.S.

