






**LEGEND**

-  STUDY LIMIT
-  REGULATORY FLOOD LINE
-  OVERLAND FLOW DIRECTION
-  EXISTING DITCH
-  EXISTING ELEVATION CONTOUR



120 Iber Road, Unit 203  
 Stittsville, Ontario, K2S 1E9  
 Tel. (613) 836-0856  
 Fax. (613) 836-7183  
 www.DSEL.ca

VILLAGE OF RICHMOND  
 SWM POND 2  
 CITY OF OTTAWA

PROJECT No.:	11-468
DATE:	NOVEMBER 2013
DRAWN BY:	KM / ADF
SCALE:	1:2500
FIGURE:	21