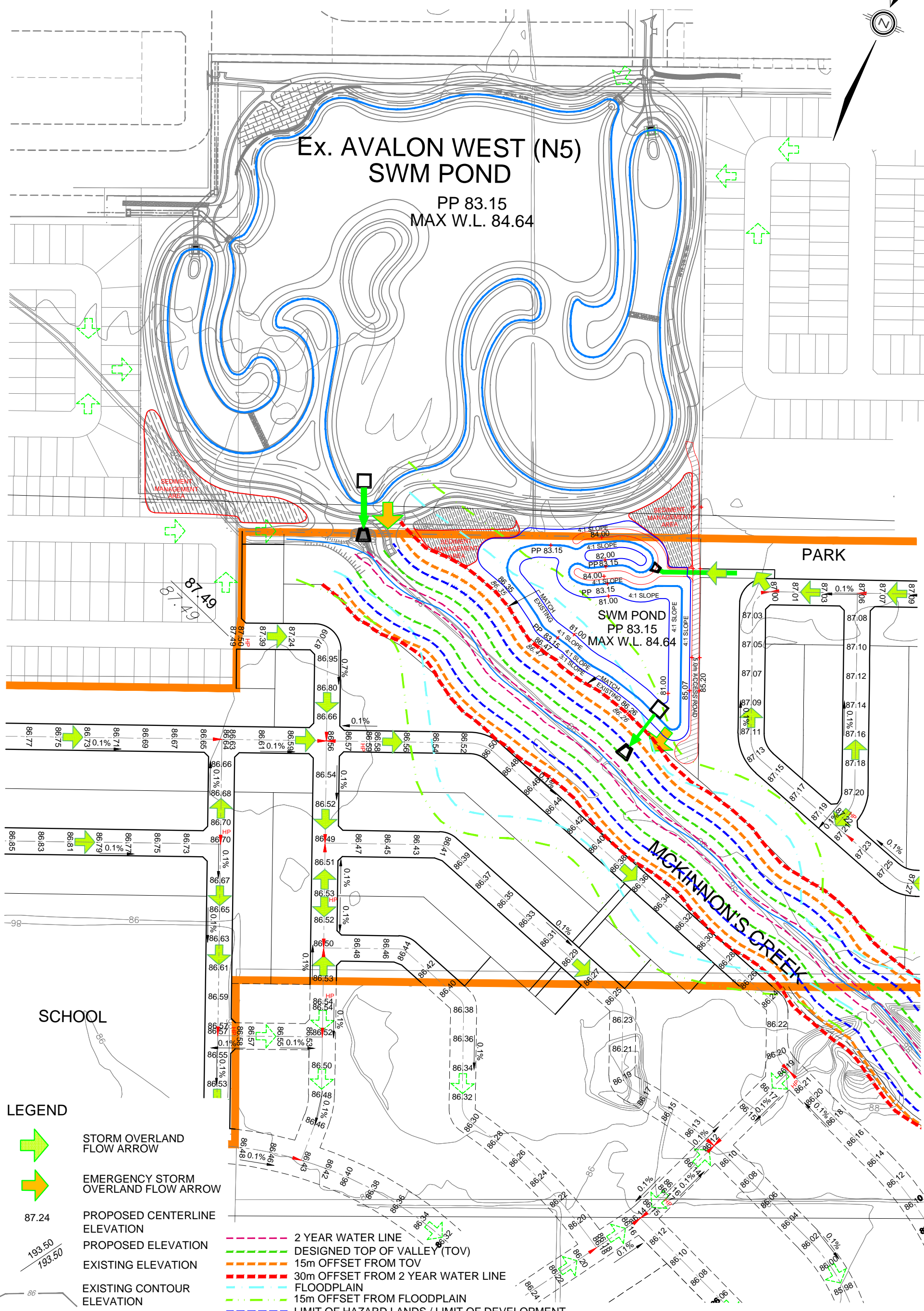















Ex. AVALON WEST (N5) SWM POND

PP 83.15
MAX W.L. 84.64



LEGEND

-  STORM OVERLAND FLOW ARROW
-  EMERGENCY STORM OVERLAND FLOW ARROW
- 87.24 PROPOSED CENTERLINE ELEVATION
- $\frac{193.50}{193.50}$ PROPOSED ELEVATION
-  EXISTING ELEVATION
-  EXISTING CONTOUR ELEVATION
-  2 YEAR WATER LINE
-  DESIGNED TOP OF VALLEY (TOV)
-  15m OFFSET FROM TOV
-  30m OFFSET FROM 2 YEAR WATER LINE
-  FLOODPLAIN
-  15m OFFSET FROM FLOODPLAIN
-  LIMIT OF HAZARD LANDS / LIMIT OF DEVELOPMENT



120 Iber Road, Unit 103
Stittsville, ON K2S 1E9
Tel. (613) 836-0856
Fax. (613) 836-7183
www.DSEL.ca

SUMMERSIDE WEST PHASE 4 SWM POND CITY OF OTTAWA

DATE: NOV. 2018
SCALE: 1:2500
PROJECT No.: 15-766
FIGURE: 8A