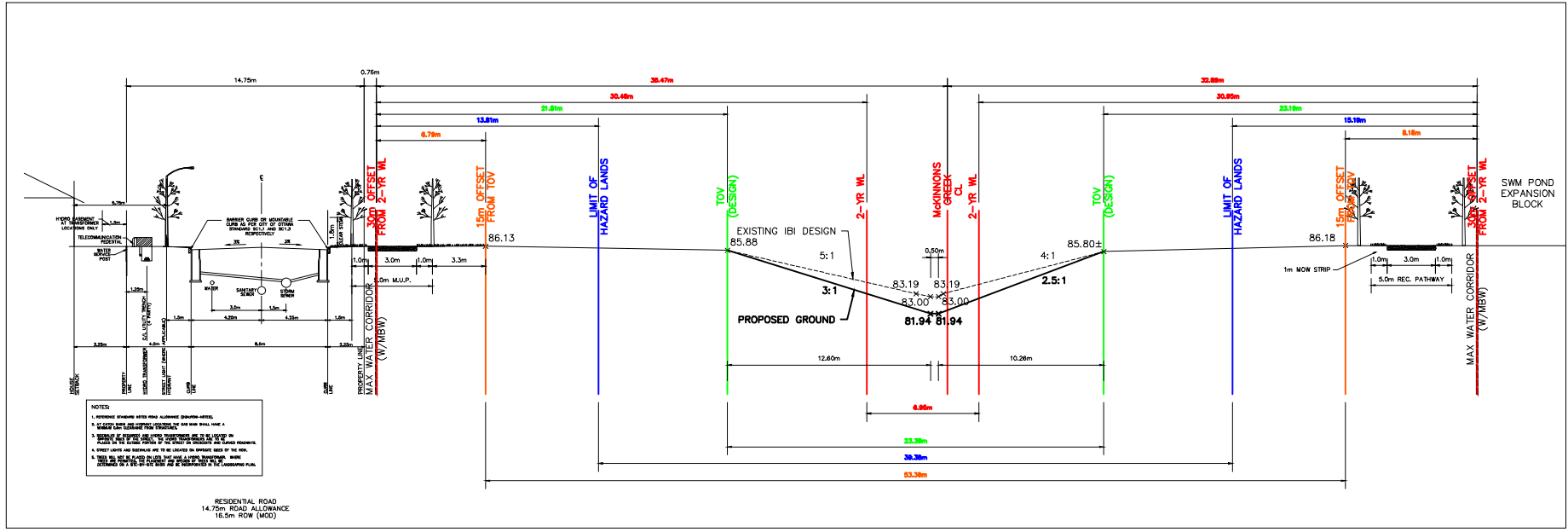
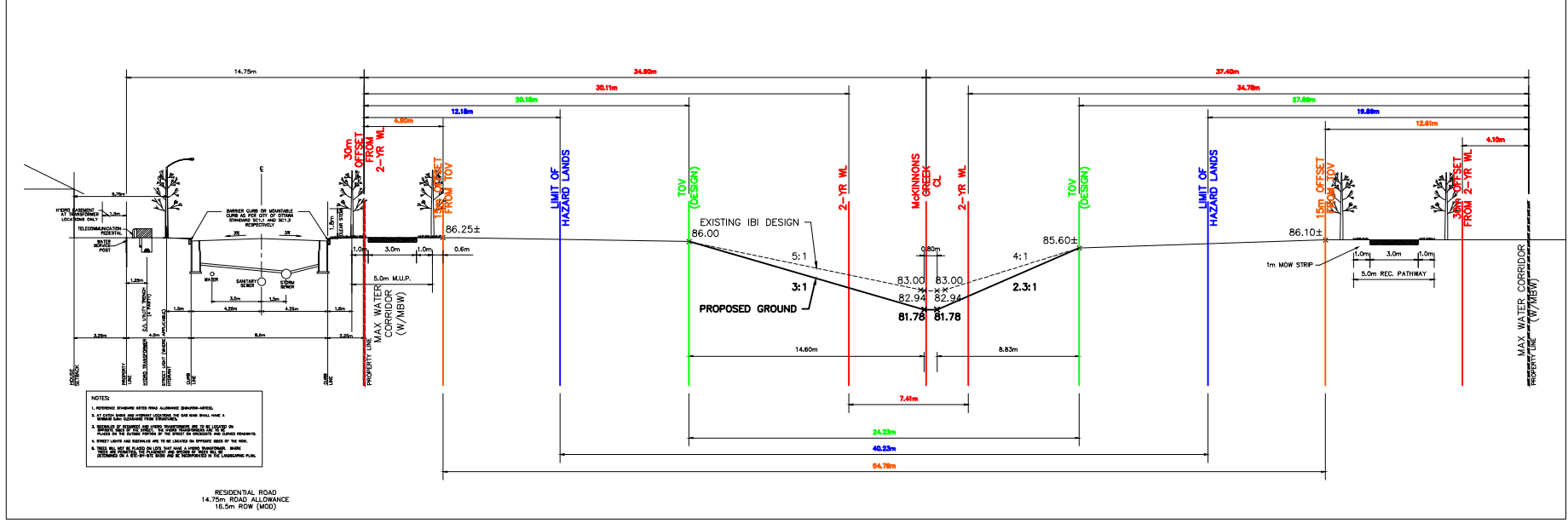


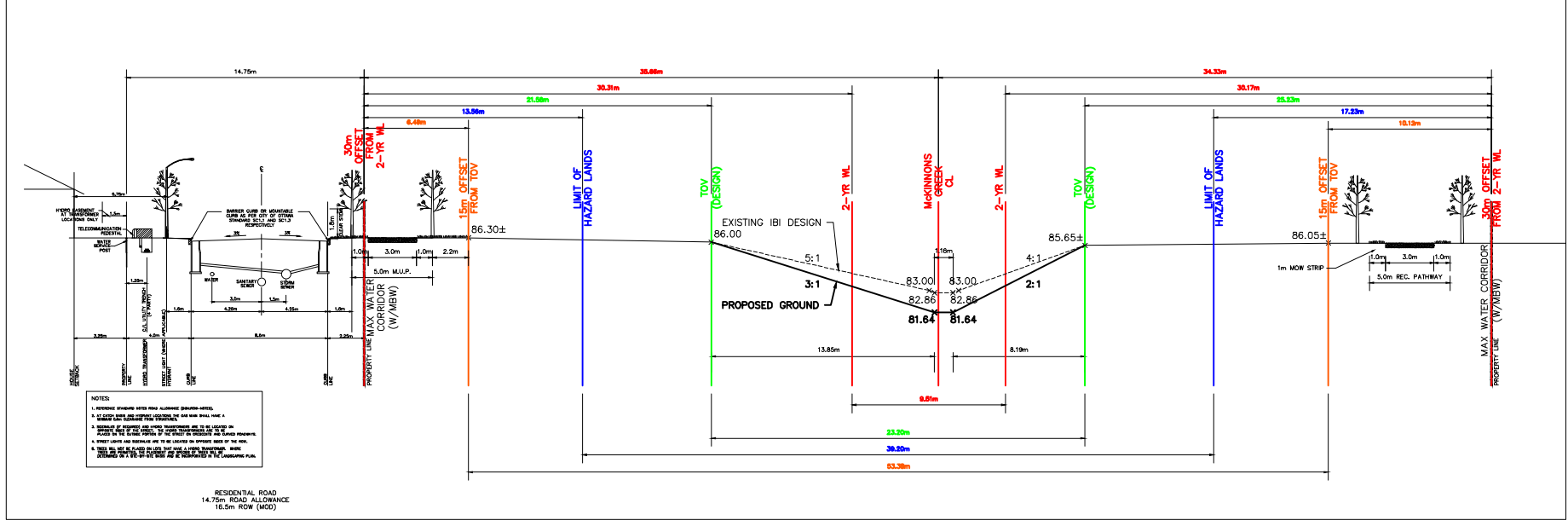
SECTION A-A



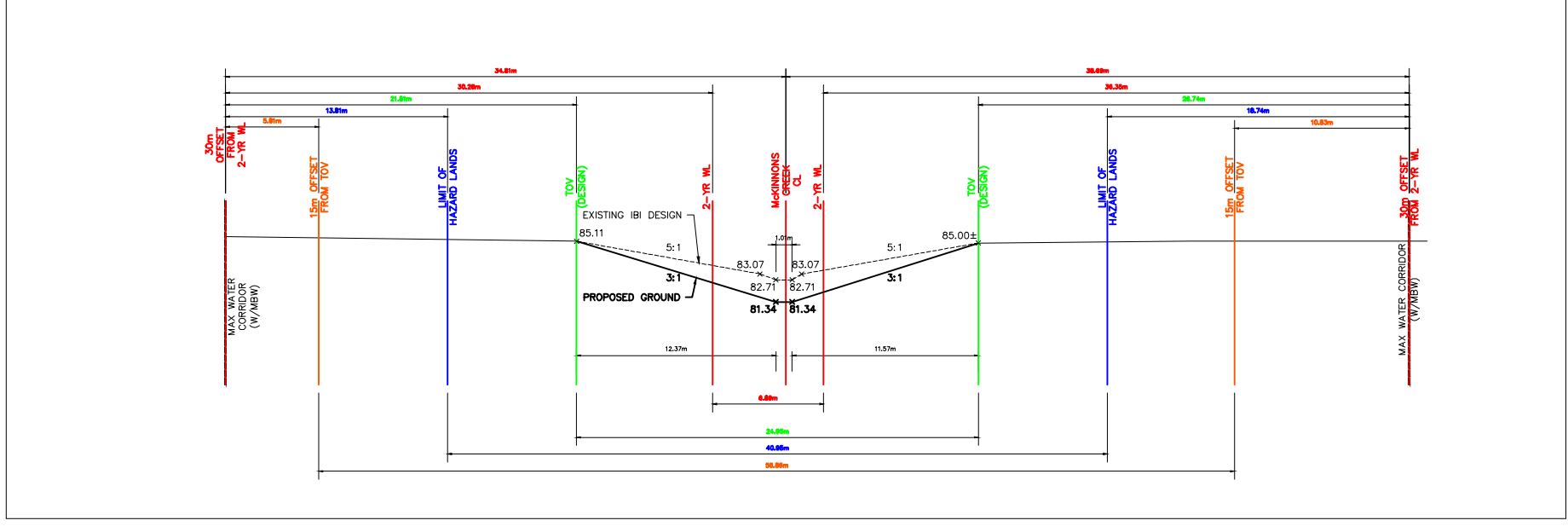
SECTION B-B



SECTION C-C



SECTION D-D



LEGEND


- CENTERLINE
- 2-YR WATERLINE
- DESIGNED TOP OF VALLEY (TOV) SLOPE
- LIMIT OF HAZARD LANDS / LIMIT OF DEVELOPMENT
PER PG4049-MEMO.10 BY PATERSON GROUP
(OCTOBER 30, 2018)
- 15m OFFSET FROM TOV
- 30m OFFSET FROM 2-YR WATERLINE
- MAXIMUM POTENTIAL EXTENT OF WATER CORRIDOR
- 5.0m PATHWAY (PROPOSED)

BACKGROUND TOPOGRAPHY FROM SURVEY
PREPARED BY J.D. BARNES (SEPT. 12, 2018)

LEGAL INFORMATION FROM DRAFT PLAN
PREPARED BY J.D. BARNES (SEPT. 25, 2018)

SCALE 1:400

SCALE 1:1500



120 Iber Road Unit 103
Stittsville, Ontario, K2S 1E9
Tel. (613) 836-0856
Fax. (613) 836-7183
www.DSEL.ca

McKINNON'S CREEK
PROPOSED ALTERATIONS
PLAN AND CROSS-SECTIONS

PROJECT No. : 15-766
SCALE: SEE DRAWING
DATE: OCTOBER 31, 2018
DRAWING No. 1