

LEGEND:

	PROPOSED REDEVELOPMENT
	PROPOSED TRAFFIC SIGNALS
	AREA OF PROPOSED ROADWAY MODIFICATION
	EXISTING TRAFFIC SIGNALS
	EXISTING STOP CONTROL

KEY PLAN

TRANSPORTATION ENGINEERING SERVICES



PARKDALE AVENUE  
(GOLDENROD DRIVEWAY  
TO APPROX. 120m SOUTH  
OF BURNSIDE AVENUE)

Approved By:

Drawing No.:

Completed By:

ARCADIS

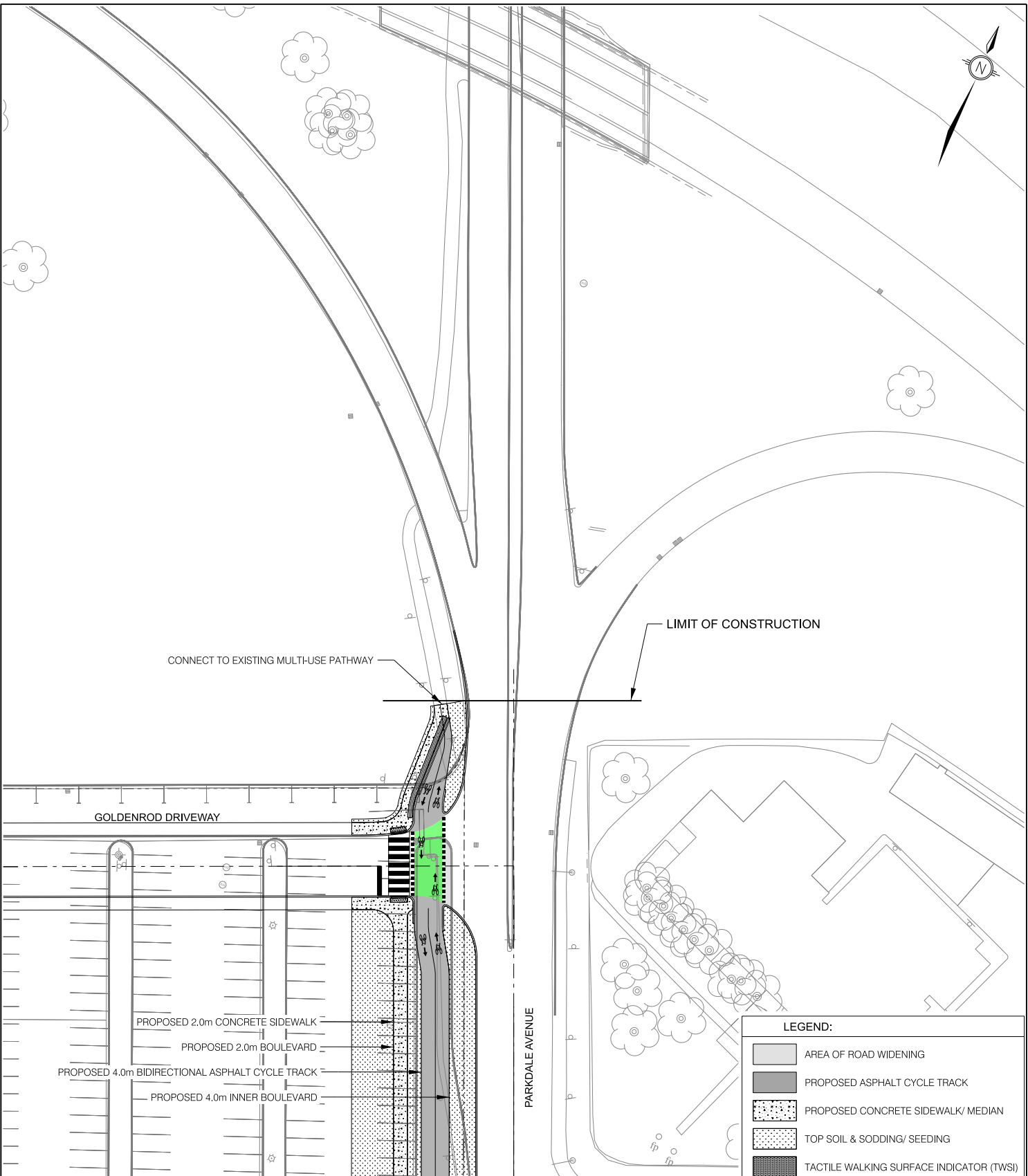
RMA-2025-TPD-038A

Scale:

N.T.S.

Date:

MARCH  
2026



LEGEND:	
	AREA OF ROAD WIDENING
	PROPOSED ASPHALT CYCLE TRACK
	PROPOSED CONCRETE SIDEWALK/ MEDIAN
	TOP SOIL & SODDING/ SEEDING
	TACTILE WALKING SURFACE INDICATOR (TWSI)



PLANNING, DEVELOPMENT  
AND BUILDING SERVICES

**PROPOSED ROADWAY  
MODIFICATIONS**

**PARKDALE AVENUE  
(GOLDENROD DRIVEWAY TO  
APPROX. 120m SOUTH OF  
BURNSIDE AVENUE)**

**TRANSPORTATION ENGINEERING SERVICES**

Approved By: \_\_\_\_\_

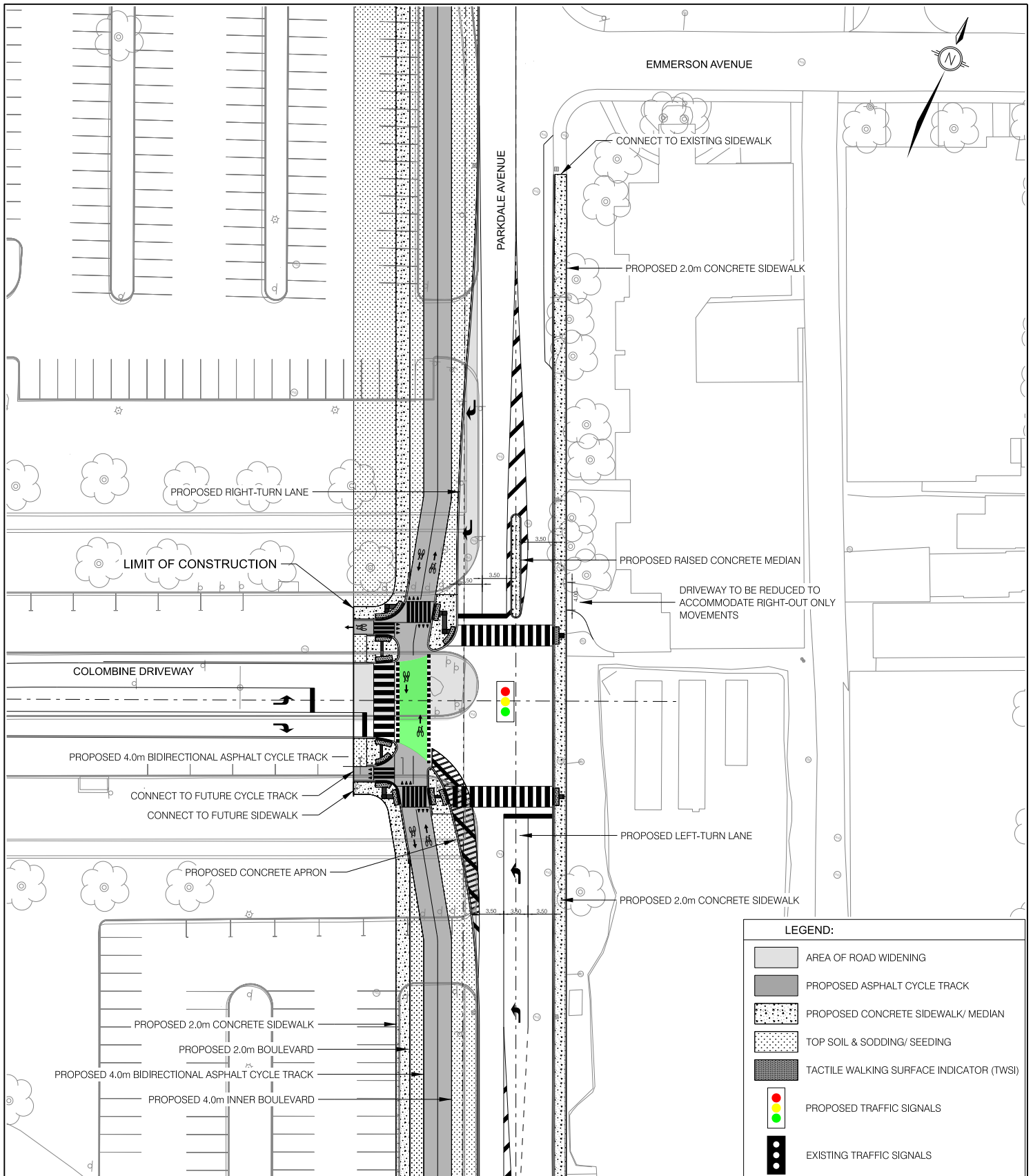
Drawing No.:

Completed By:  
**ARCADIS**

**RMA-2025-TPD-038B**

Scale:  
N.T.S.

Date:  
**MARCH  
2026**



PLANNING, DEVELOPMENT  
AND BUILDING SERVICES

**PROPOSED ROADWAY  
MODIFICATIONS**

**PARKDALE AVENUE  
(GOLDENROD DRIVEWAY  
TO APPROX. 120m SOUTH  
OF BURNSIDE AVENUE)**

**TRANSPORTATION ENGINEERING SERVICES**

Approved By: \_\_\_\_\_

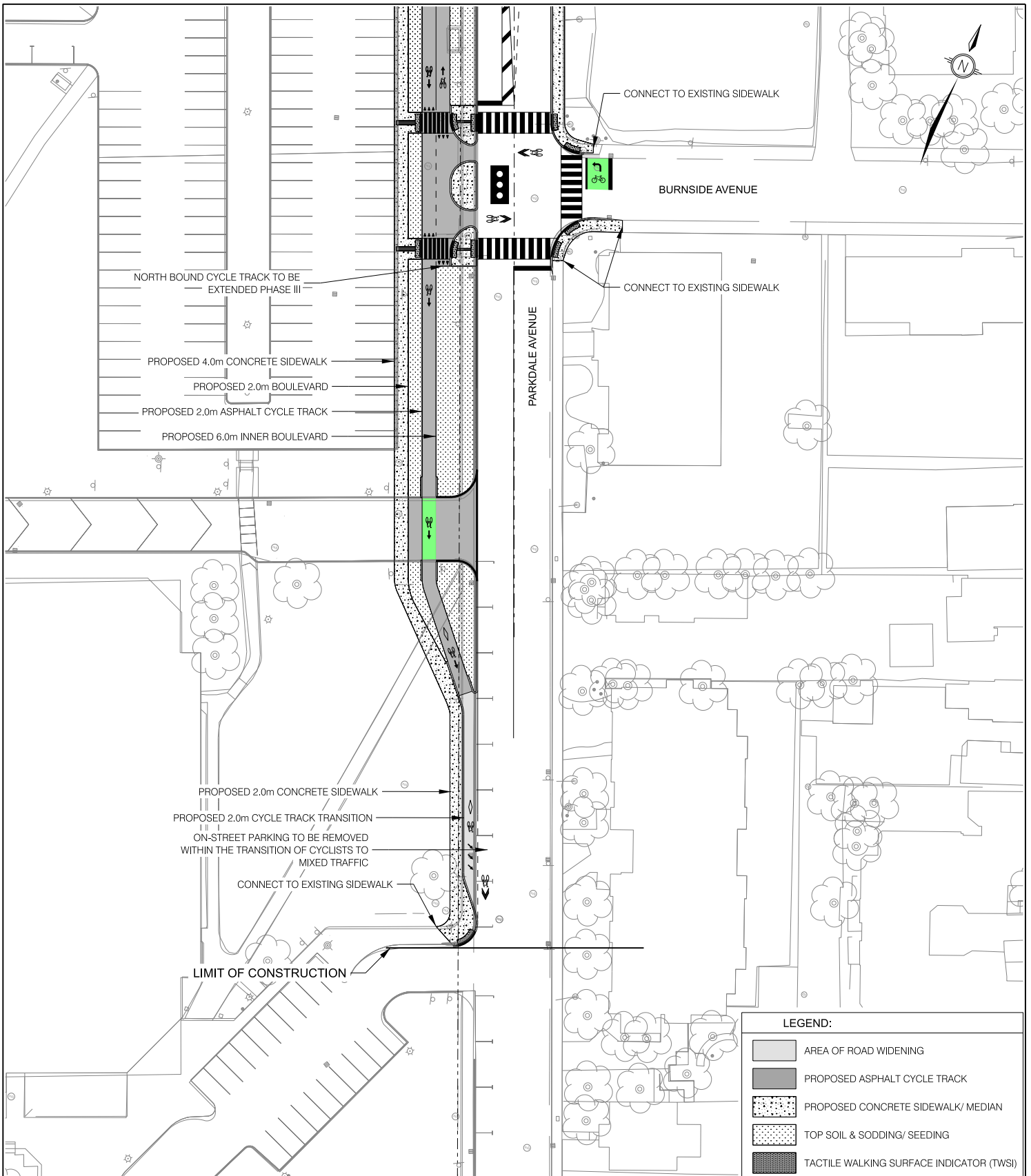
Drawing No.:

Completed By:  
**ARCADIS**

**RMA-2025-TPD-038C**

Scale:  
N.T.S.

Date:  
**MARCH  
2026**



PLANNING, DEVELOPMENT AND BUILDING SERVICES

**PROPOSED ROADWAY MODIFICATIONS**

**PARKDALE AVENUE  
(GOLDENROD DRIVEWAY TO APPROX. 120m SOUTH OF BURNSIDE AVENUE)**

TRANSPORTATION ENGINEERING SERVICES

Approved By: \_\_\_\_\_

Drawing No.:

Completed By: **ARCADIS**

**RMA-2025-TPD-038D**

Scale: N.T.S.

Date: **MARCH 2026**