WEST CAPITAL AIRPARK
PHASE 2 - BUSINESS PARK

CITY OF OTTAWA

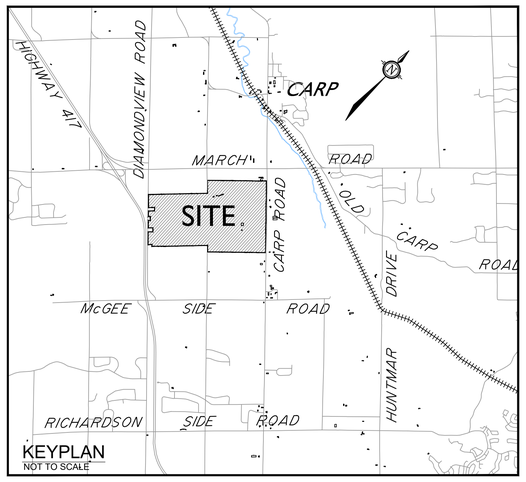

NOVATECH

Engineers, Planners & Landscape Architects

Suite 200, 240 Michael Cowpland Drive
Ottawa, Ontario, Canada K2M 1P6

Telephone (613) 254-9643
Facsimile (613) 254-5867
Website www.novatech-eng.com

PROJECT No. 102085

REVISED PER COMMENTS

INDEX

102085-LP3	LAYOUT PLAN		REV. 2
102085-BPND1	NOTES & DETAILS		REV. 2
102085-BPND2	NOTES & DETAILS		REV. 2
102085-BPND3	NOTES & DETAILS		REV. 2
102085-BPND4	NOTES & DETAILS - POND 'A' INLET GRADING AND DRAINAGE BLOWUP		REV. 1
102085-BPND5	NOTES & DETAILS - POND 'B' INLET GRADING AND DRAINAGE BLOWUP		REV. 1
102085-BPND6	DITCH CROSS SECTIONS		REV. 1
102085-BPND7	BACKFLOW PREVENTER DETAILS		REV. 1
102085-GP5	GENERAL PLAN OF SERVICES		REV. 17
102085-GP6	GENERAL PLAN OF SERVICES		REV. 16
102085-GP7	GENERAL PLAN OF SERVICES		REV. 13
102085-GP8	GENERAL PLAN OF SERVICES		REV. 14
102085-GP9	GENERAL PLAN OF SERVICES		REV. 15
102085-GP10	GENERAL PLAN OF SERVICES		REV. 12
102085-GR5	GRADING PLAN		REV. 16
102085-GR6	GRADING PLAN		REV. 17
102085-GR7	GRADING PLAN		REV. 12
102085-GR8	GRADING PLAN		REV. 13
102085-GR9	GRADING PLAN		REV. 17
102085-IGR5	INTERIM GRADING PLAN		REV. 1
102085-IGR6	INTERIM GRADING PLAN		REV. 1
102085-IGR7	INTERIM GRADING PLAN		REV. 1
102085-IGR8	INTERIM GRADING PLAN		REV. 1
102085-IGR9	INTERIM GRADING PLAN		REV. 1
102085-P60	PLAN & PROFILE - THOMAS ARGUE	STA. 42+000 - 42+328	REV. 11
102085-P61	PLAN & PROFILE - STREET 15	STA. 15+000 - 15+350	REV. 11
102085-P62	PLAN & PROFILE - STREET 15	STA. 15+350 - 15+700	REV. 11
102085-P63	PLAN & PROFILE - STREET 15	STA. 15+700 - 16+100	REV. 11
102085-P64	PLAN & PROFILE - STREET 15	STA. 16+100 - 16+425	REV. 11
102085-P69	PLAN & PROFILE - STREET 17	STA. 17+000 - 17+350	REV. 5
102085-P70	PLAN & PROFILE - STREET 17	STA. 17+350 - 17+700	REV. 5
102085-P71	PLAN & PROFILE - STREET 17	STA. 17+700 - 17+820	REV. 5
102085-P72	PLAN & PROFILE - STREET 18	STA. 18+000 - 18+330	REV. 6
102085-P73	PLAN & PROFILE - SERVICING BLOCK AND CREEK CROSSING	STA. 19+000 - 19+325	REV. 6
102085-P74	PLAN & PROFILE - SERVICING BLOCK AND CREEK CROSSING	STA. 19+325 - 19+610	REV. 6
102085-P76	PLAN & PROFILE - STREET 16	STA. 76+000 - 76+275	REV. 5
102085-SWMF7	STORMWATER MANAGEMENT POND FACILITY - 'POND A' LAYOUTS AND CROSS SECTIONS		REV. 2
102085-SWMF8	STORMWATER MANAGEMENT POND FACILITY - 'POND A' OUTLET PLAN AND PROFILE		REV. 2
102085-SWMF9	STORMWATER MANAGEMENT POND FACILITY - 'POND B' LAYOUT AND CROSS SECTIONS		REV. 2
102085-SWMF10	LINEAR STORMWATER MANAGEMENT POND FACILITY - 'POND C' LAYOUT AND CROSS SECTIONS		REV. 2
102085-SWMF11	LINEAR STORMWATER MANAGEMENT POND FACILITY - 'POND D' LAYOUT AND CROSS SECTIONS		REV. 2
102085-SWMF12	LINEAR STORMWATER MANAGEMENT POND FACILITY - 'POND E' LAYOUT AND CROSS SECTIONS		REV. 2
102085-SPS	SANITARY PUMP STATION PLAN		REV. 2
102085-ESC4	EROSION AND SEDIMENT CONTROL PLAN		REV. 2
102085-C1	CLEARFORD SBS DETAIL SHEET		REV. 12
102085-C2	CLEARFORD SBS DETAIL SHEET		REV. 11

102085 - REVISED PER COMMENTS - PHASE 2- BUSINESS PARK - NOVEMBER 14, 2025

M:\2025\102085\CAD_BUSINESS PARK PHASE\civil\102085-SBP-COV.dwg, COV, Nov 14, 2025 - 11:02am, tsaiff

PLANBY.DWG - 1000mmx750mm

STREET FIFTEEN

102085-P61

102085-P62

102085-P63

102085-P64

102085-P60

THOMAS ARGUE ROAD

102085-P76

STREET SIXTEEN

SPS

102085-P74

102085-P73

LIMIT OF DEVELOPMENT
(NO TOUCH)

GP7
GR7
IGR7

GP8
GR8
IGR8

WINGOVER PRIVATE

STREET EIGHTEEN

102085-P72

GP10

102085-P71

EXISTING RUNWAY 4-22

"Core Airport Area"

102085-P70

CARP ROAD

GP9
GR9
IGR9

GP6
GR6
IGR6

STREET SEVENTEEN

102085-P69

EXISTING RUNWAY 10-28 (1200m, 3940 ft)

GP5
GR5
IGR5

BLOCK 18

NORTH

CONSTRUCTION NORTH

NOTE:
THE POSITION OF ALL POLE LINES, CONDUITS, WATERMAINS, SEWERS AND OTHER UNDERGROUND AND OVERGROUND UTILITIES AND STRUCTURES IS NOT NECESSARILY SHOWN ON THE CONTRACT DRAWINGS, AND WHERE SHOWN, THE ACCURACY OF THE POSITION OF SUCH UTILITIES AND STRUCTURES IS NOT GUARANTEED. BEFORE STARTING WORK, DETERMINE THE EXACT LOCATION OF ALL SUCH UTILITIES AND STRUCTURES AND ASSUME ALL LIABILITY FOR DAMAGE TO THEM.

No.	REVISION	DATE	BY
4.	REVISED PER COMMENTS	NOV 14/25	ARM
3.	ISSUED FOR REVIEW	NOV 19/24	ARM
2.	ISSUED FOR COORDINATION	AUG 21/24	ARM
1.	ISSUED FOR COORDINATION	APR 23/24	ARM

SCALE
1 : 2500
1 : 2500
0 25 50 75 100

DESIGN MJB
CHECKED ARM
DRAWN MJB
CHECKED ARM
APPROVED SMG

FOR REVIEW ONLY

LICENSED PROFESSIONAL ENGINEER
A.R. MCAULEY
100141256
NOV 14, 2025
PROVINCE OF ONTARIO

NOVATECH
Engineers, Planners & Landscape Architects
Suite 200, 240 Michael Cowpland Drive
Ottawa, Ontario, Canada K2M 1P6
Telephone (613) 254-9643
Facsimile (613) 254-5867
Website www.novatech-eng.com

LOCATION
CITY OF OTTAWA
WEST CAPITAL AIRPARK

DRAWING NAME
LAYOUT PLAN

PROJECT No. 102085-14
REV REV # 4
DRAWING No. 102085-LP3

M:\2025\102085\CAD\...\BUSINESS PARK PH2\Civil\102085-2SP-LP.dwg, LP3, Nov 13, 2025 - 5:32pm, mbainton

GENERAL NOTES:

1. COORDINATE AND SCHEDULE ALL WORK WITH OTHER TRADES AND CONTRACTORS.
2. DETERMINE THE EXACT LOCATION, SIZE, MATERIAL AND ELEVATION OF ALL EXISTING UTILITIES PRIOR TO COMMENCING CONSTRUCTION. PROTECT AND ASSUME RESPONSIBILITY FOR ALL EXISTING UTILITIES WHETHER OR NOT SHOWN ON THIS DRAWING.
3. OBTAIN ALL NECESSARY PERMITS AND APPROVALS FROM THE CITY OF OTTAWA BEFORE COMMENCING CONSTRUCTION.
4. BEFORE COMMENCING CONSTRUCTION OBTAIN AND PROVIDE PROOF OF COMPREHENSIVE, ALL RISK AND OPERATIONAL LIABILITY INSURANCE FOR $5,000,000.00. INSURANCE POLICY TO NAME OWNERS, ENGINEERS AND ARCHITECTS AS CO-INSURED.
5. RESTORE ALL DISTURBED AREAS ON-SITE AND OFF-SITE, INCLUDING TRENCHES AND SURFACES ON PUBLIC ROAD ALLOWANCES TO EXISTING CONDITIONS OR BETTER TO THE SATISFACTION OF THE CITY OF OTTAWA AND ENGINEER.
6. REMOVE FROM SITE ALL EXCESS EXCAVATED MATERIAL, ORGANIC MATERIAL AND DEBRIS UNLESS OTHERWISE INSTRUCTED BY ENGINEER. EXCAVATE AND REMOVE FROM SITE ANY CONTAMINATED MATERIAL. ALL CONTAMINATED MATERIAL SHALL BE DISPOSED OF AT A LICENSED LANDFILL FACILITY.
7. ALL ELEVATIONS ARE GEODETIC.
8. REFER TO GEOTECHNICAL REPORT (No. 100011.049, DATED OCTOBER 25, 2024), PREPARED BY GEMTEC, FOR SUBSURFACE CONDITIONS, CONSTRUCTION RECOMMENDATIONS, AND GEOTECHNICAL INSPECTION REQUIREMENTS. THE GEOTECHNICAL CONSULTANT IS TO REVIEW ON-SITE CONDITIONS AFTER EXCAVATION PRIOR TO PLACEMENT OF THE GRANULAR MATERIAL.
9. REFER TO STORMWATER MANAGEMENT REPORT(R-2024-125) PREPARED BY NOVATECH ENGINEERING CONSULTANTS LTD.
10. SAW CUT AND KEY GRIND ASPHALT AT ALL ROAD CUTS AND ASPHALT TIE IN POINTS AS PER CITY OF OTTAWA STANDARDS (R10).

GRADING NOTES:

1. ALL TOPSOIL, ORGANIC OR DELETERIOUS MATERIAL MUST BE ENTIRELY REMOVED FROM BENEATH THE PROPOSED PAVED AREAS AS DIRECTED BY THE SITE ENGINEER OR GEOTECHNICAL ENGINEER.
2. EXPOSED SUBGRADES IN PROPOSED PAVED AREAS SHOULD BE PROOF ROLLED WITH A LARGE STEEL DRUM ROLLER AND INSPECTED BY THE GEOTECHNICAL ENGINEER PRIOR TO THE PLACEMENT OF GRANULARS.
3. ANY SOFT AREAS EVIDENT FROM THE PROOF ROLLING SHOULD BE SUB-EXCAVATED AND REPLACED WITH SUITABLE MATERIAL THAT IS FROST COMPATIBLE WITH THE EXISTING SOILS AS RECOMMENDED BY THE GEOTECHNICAL ENGINEER.
4. THE GRANULAR BASE SHOULD BE COMPACTED TO AT LEAST 100% OF THE STANDARD PROCTOR MAXIMUM DRY DENSITY VALUE. ANY ADDITIONAL GRANULAR FILL USED BELOW THE PROPOSED PAVEMENT SHOULD BE COMPACTED TO AT LEAST 95% OF THE STANDARD PROCTOR MAXIMUM DRY DENSITY VALUE.
5. MINIMUM OF 2% GRADE FOR ALL GRASS AREAS UNLESS OTHERWISE NOTED.
6. MAXIMUM TERRACING GRADE TO BE 3:1 UNLESS OTHERWISE NOTED.
7. REFER TO LANDSCAPE PLAN FOR PLANTING AND OTHER LANDSCAPE FEATURE DETAILS.
13. CONTRACTOR TO PROVIDE THE CONSULTANT WITH A GRADING PLAN INDICATING AS-BUILT ELEVATIONS OF ALL DESIGN GRADES SHOWN ON THIS PLAN.

SEWER NOTES:

1. SPECIFICATIONS:

ITEM	SPEC. No.	REFERENCE
CATCH BASIN (600x600mm)	705.010	OPSD
STORM / SANITARY MANHOLE (1200Ø)	701.010	OPSD
CB, FRAME & COVER	400.020	OPSD
STORM / SANITARY MH FRAME & COVER	401.010	OPSD
SEWER TRENCH - BEDDING (GRANULAR A) COVER (GRANULAR A OR GRANULAR B TYPE I, WITH MAXIMUM PARTICLE SIZE=25mm)		
STORM SEWER	PVC DR 35	
SANITARY SEWER	HDPE PER CLEARFORD SPECIFICATION	
SANITARY SEWER FORCEMAIN	PVC DR 35	
CATCHBASIN LEAD	PVC DR 35	

2. INSULATE ALL PIPES (SAN/STM) THAT HAVE LESS THAN 1.5m COVER WITH 50mmX1200mm HI-40 INSULATION. PROVIDE 150mm CLEARANCE BETWEEN PIPE AND INSULATION.
3. SERVICES ARE TO BE CONSTRUCTED TO 2.0m PAST THE PROPERTY LINE AT A MINIMUM SLOPE OF 1.0%.
4. PIPE BEDDING, COVER AND BACKFILL ARE TO BE COMPACTED TO AT LEAST 95% OF THE STANDARD PROCTOR MAXIMUM DRY DENSITY. THE USE OF CLEAR CRUSHED STONE AS A BEDDING LAYER SHALL NOT BE PERMITTED.
5. FLEXIBLE CONNECTIONS ARE REQUIRED FOR CONNECTING PIPES TO MANHOLES (FOR EXAMPLE KOR-N-SEAL, PSX: POSITIVE SEAL AND DURASEAL). THE CONCRETE CRADLE FOR THE PIPE CAN BE ELIMINATED.
6. THE OWNER SHALL REQUIRE THAT THE SITE SERVICING CONTRACTOR PERFORM FIELD TESTS FOR QUALITY CONTROL OF ALL SANITARY SEWERS. LEAKAGE TESTING SHALL BE COMPLETED IN ACCORDANCE WITH OPSS 410.07.16, 410.07.16.04 AND 407.07.24. DYE TESTING IS TO BE COMPLETED ON ALL SANITARY SERVICES TO CONFIRM PROPER CONNECTION TO THE SANITARY SEWER MAIN. THE FIELD TESTS SHALL BE PERFORMED IN THE PRESENCE OF A CERTIFIED PROFESSIONAL ENGINEER WHO SHALL SUBMIT A CERTIFIED COPY OF THE TEST RESULTS.
7. STORM MANHOLES AND CBMHS ARE TO HAVE 300mm SUMPS UNLESS OTHERWISE INDICATED.
8. CONTRACTOR TO TELEVISE (CCTV) ALL PROPOSED SEWERS, 200mmØ OR GREATER PRIOR TO BASE COURSE ASPHALT. UPON COMPLETION OF CONTRACT, THE CONTRACTOR IS RESPONSIBLE TO FLUSH AND CLEAN ALL SEWERS & APPURTENANCES.

WATERMAIN NOTES:

1. SPECIFICATIONS:

ITEM	SPEC. No.	REFERENCE
WATERMAIN TRENCHING	W17	CITY OF OTTAWA
THERMAL INSULATION IN SHALLOW TRENCHES	W22	CITY OF OTTAWA
WATERMAIN CROSSING BELOW SEWER	W25	CITY OF OTTAWA
WATERMAIN	PVC DR 18	

2. SUPPLY AND CONSTRUCT ALL WATERMAINS AND APPURTENANCES IN ACCORDANCE WITH THE CITY OF OTTAWA STANDARDS AND SPECIFICATIONS. EXCAVATION, INSTALLATION, BACKFILL AND RESTORATION OF ALL WATERMAINS BY THE CONTRACTOR. CONNECTIONS AND SHUT-OFFS AT THE MAIN AND CHLORINATION OF THE WATER SYSTEM SHALL BE PERFORMED BY CITY OFFICIALS.
3. WATERMAIN SHALL BE MINIMUM 2.4m DEPTH BELOW GRADE UNLESS OTHERWISE INDICATED.
4. PROVIDE MINIMUM 0.25m CLEARANCE BETWEEN OUTSIDE OF PIPES AT ALL CROSSINGS.
5. WATER SERVICE IS TO BE CONSTRUCTED TO 2.0m PAST THE PROPERTY LINE AND CAPPED, UNLESS OTHERWISE INDICATED.
6. WATER DEMAND = TBD

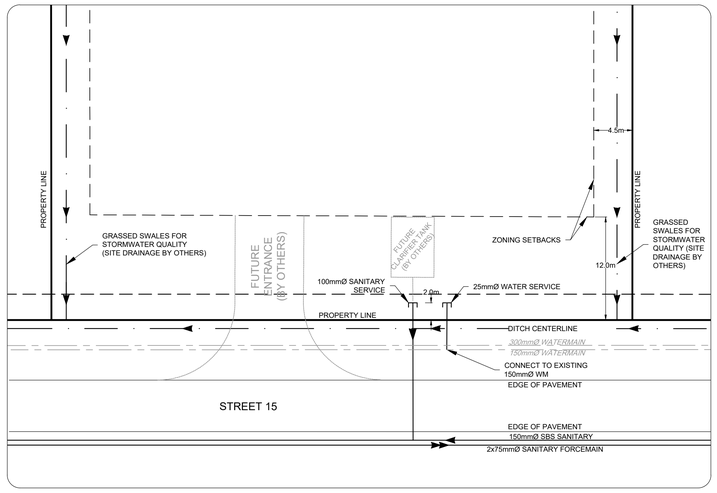

TYPICAL STREET 15 LOT SERVICING DETAIL
SCALE: N.T.S.

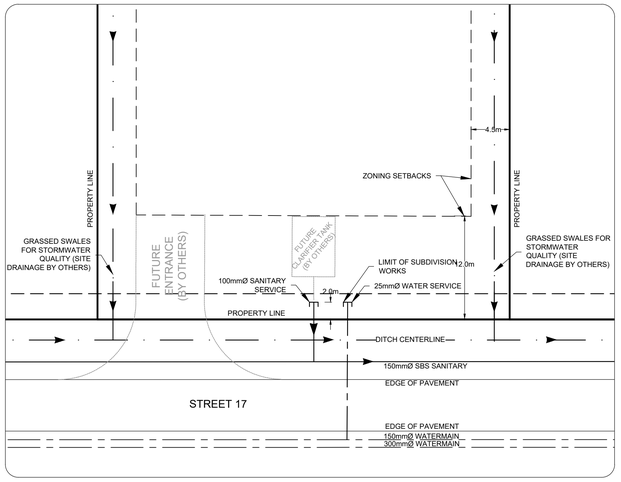

TYPICAL STREET 17 LOT SERVICING DETAIL
SCALE: N.T.S.

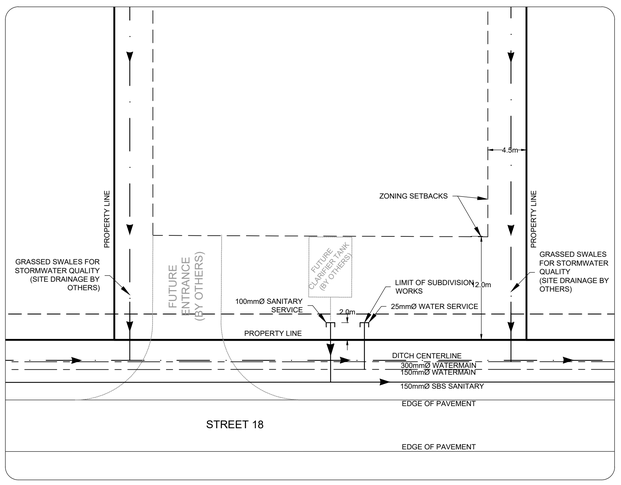

TYPICAL STREET 18 LOT SERVICING DETAIL
SCALE: N.T.S.

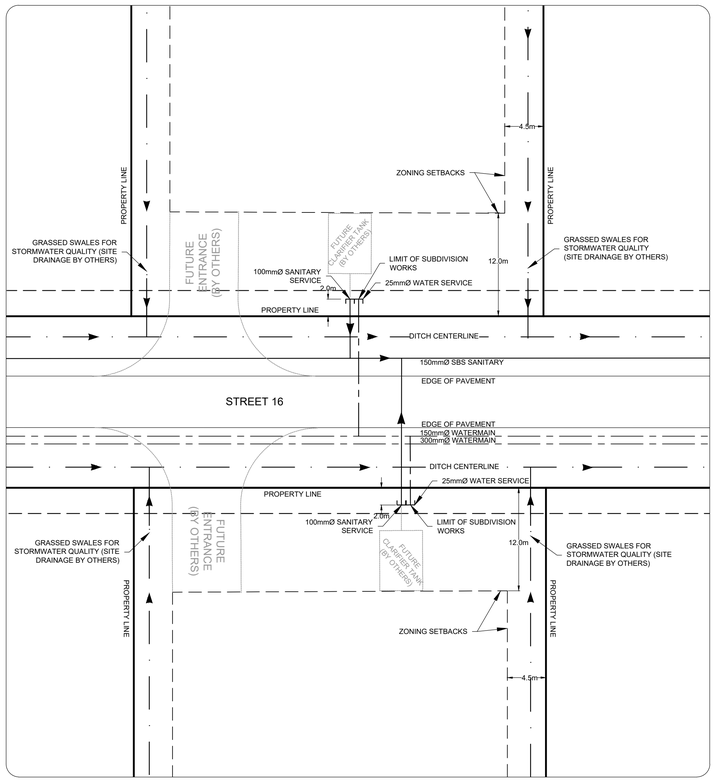

TYPICAL STREET 16 LOT SERVICING DETAIL
SCALE: N.T.S.

NOTE:
THE POSITION OF ALL POLE LINES, CONDUITS, WATERMAINS, SEWERS AND OTHER UNDERGROUND AND OVERGROUND UTILITIES AND STRUCTURES IS NOT NECESSARILY SHOWN ON THE CONTRACT DRAWINGS, AND WHERE SHOWN, THE ACCURACY OF THE POSITION OF SUCH UTILITIES AND STRUCTURES IS NOT GUARANTEED. BEFORE STARTING WORK, DETERMINE THE EXACT LOCATION OF ALL SUCH UTILITIES AND STRUCTURES AND ASSUME ALL LIABILITY FOR DAMAGE TO THEM.

CLEARFORD

CLEARFORD WATER SYSTEMS INC.

WEST CAPITAL Developments

No.	REVISION	DATE	BY
2.	REVISED PER COMMENTS	NOV 14/25	ARM
1.	ISSUED FOR REVIEW	NOV 19/24	ARM

SCALE: AS SHOWN

DESIGN: RJK
CHECKED: MJB
DRAWN: RJK
CHECKED: MJB
APPROVED: ARM

FOR REVIEW ONLY

LICENSED PROFESSIONAL ENGINEER
A.R. MCAULEY
100141256
Nov 14, 2025
PROVINCE OF ONTARIO

NOVATECH
Engineers, Planners & Landscape Architects
Suite 200, 240 Michael Cowpland Drive
Ottawa, Ontario, Canada K2M 1P6
Telephone (613) 254-9643
Facsimile (613) 254-5867
Website www.novatech-eng.com

LOCATION
CITY OF OTTAWA
WEST CAPITAL AIRPARK - PHASE 2 BUSINESS PARK

DRAWING NAME
NOTES & DETAILS

PROJECT No.: 102085-14
REV: REV # 2
DRAWING No.: 102085-BPND1

M:\2025\102085\CAD\...BUSINESS PARK PH2\Civil\102085-BPND.dwg, ND1, Nov 14, 2025 - 10:02am, mblanton

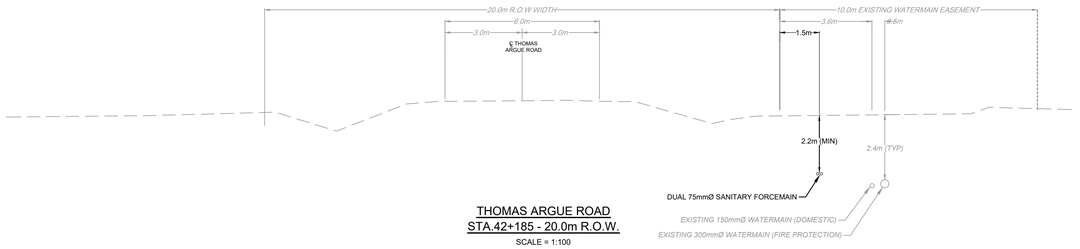

THOMAS ARGUE ROAD
STA.42+185 - 20.0m R.O.W.
SCALE = 1:100

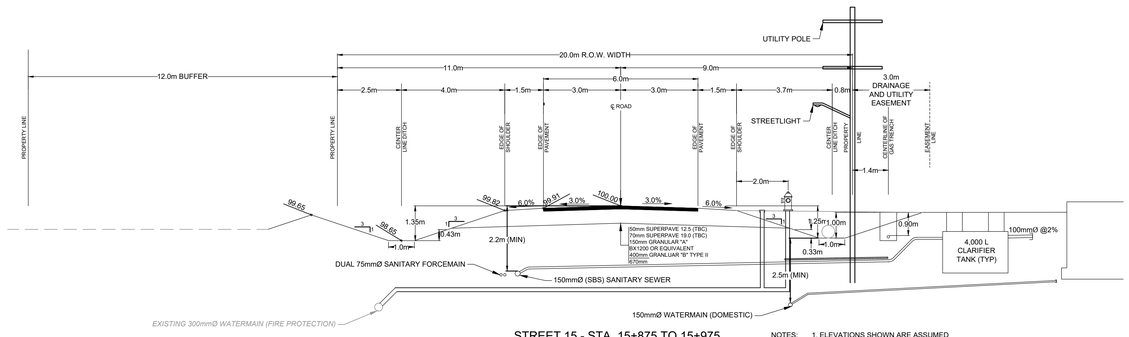

STREET 15 - STA. 15+875 TO 15+975
TYPICAL CROSS SECTION - 20.0m R.O.W.
SCALE = 1:100

NOTES:
1. ELEVATIONS SHOWN ARE ASSUMED
2. CROSS-SECTION TO BE VIEWED LOOKING UP CHAINAGE

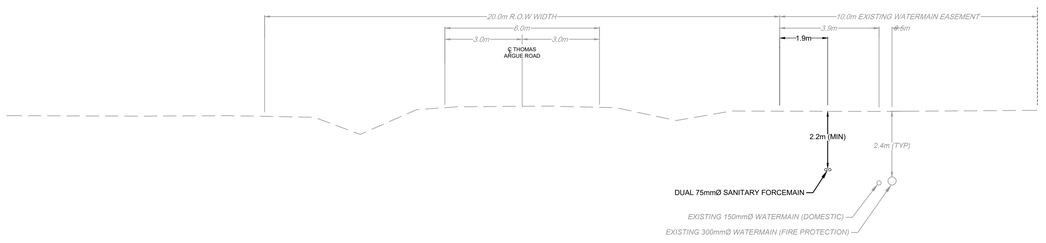

THOMAS ARGUE ROAD
STA.42+065 - 20.0m R.O.W.
SCALE = 1:100

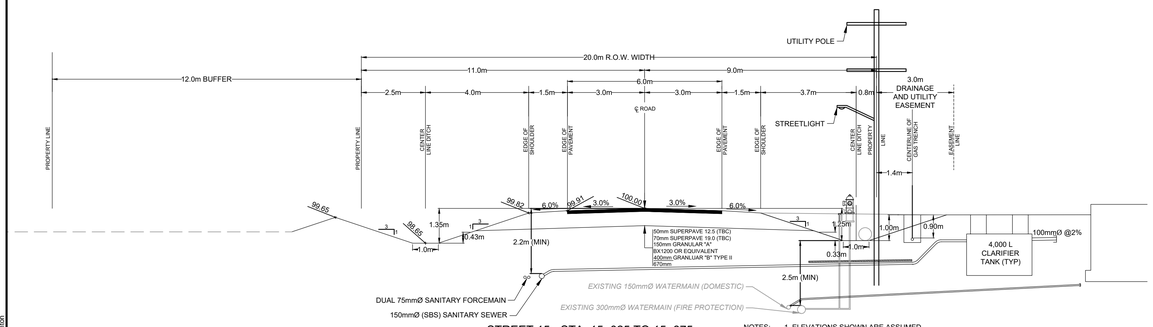

STREET 15 - STA. 15+025 TO 15+875
TYPICAL CROSS SECTION - 20.0m R.O.W.
SCALE = 1:100

NOTES:
1. ELEVATIONS SHOWN ARE ASSUMED
2. CROSS-SECTION TO BE VIEWED LOOKING UP CHAINAGE

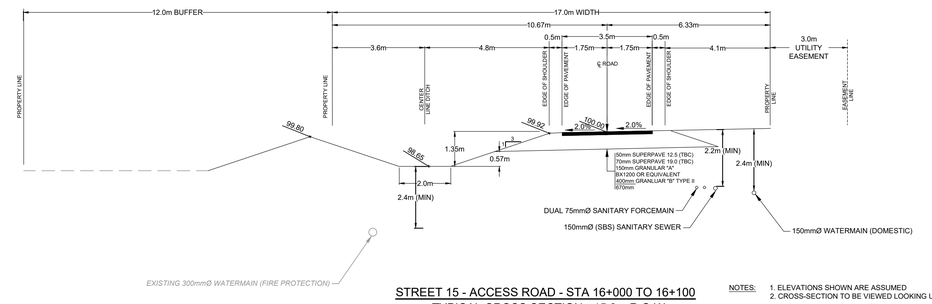

STREET 15 - ACCESS ROAD - STA 16+000 TO 16+100
TYPICAL CROSS SECTION - 15.0m R.O.W.
SCALE = 1:100

NOTES:
1. ELEVATIONS SHOWN ARE ASSUMED
2. CROSS-SECTION TO BE VIEWED LOOKING UP CHAINAGE

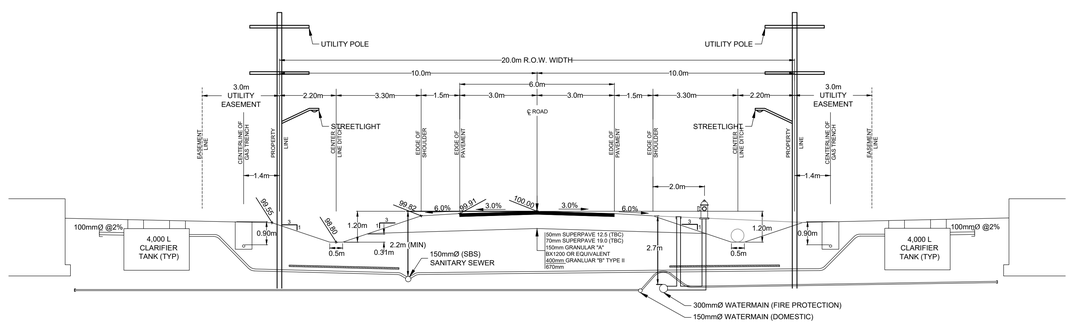

STREET 16
TYPICAL CROSS SECTION - 20.0m R.O.W.
SCALE = 1:100

NOTES:
1. ELEVATIONS SHOWN ARE ASSUMED
2. CROSS-SECTION TO BE VIEWED LOOKING UP CHAINAGE

NOTE:
THE POSITION OF ALL POLE LINES, CONDUITS, WATERMAINS, SEWERS AND OTHER UNDERGROUND AND OVERGROUND UTILITIES AND STRUCTURES IS NOT NECESSARILY SHOWN ON THE CONTRACT DRAWINGS, AND WHERE SHOWN, THE ACCURACY OF THE POSITION OF SUCH UTILITIES AND STRUCTURES IS NOT GUARANTEED. BEFORE STARTING WORK, DETERMINE THE EXACT LOCATION OF ALL SUCH UTILITIES AND STRUCTURES AND ASSUME ALL LIABILITY FOR DAMAGE TO THEM.

CLEARFORD WATER SYSTEMS INC.

CLEARFORD

WEST CAPITAL Developments

No.	REVISION	DATE	BY
2.	REVISED PER COMMENTS	NOV 14/25	ARM
1.	ISSUED FOR REVIEW	NOV 19/24	ARM

SCALE: AS SHOWN

DESIGN: RJK
CHECKED: MJB
DRAWN: RJK
CHECKED: MJB
APPROVED: ARM

FOR REVIEW ONLY

LICENSED PROFESSIONAL ENGINEER
A.R. MCAULEY
100141256
Nov 14, 2025
PROVINCE OF ONTARIO

NOVATECH
Engineers, Planners & Landscape Architects
Suite 200, 240 Michael Cowpland Drive
Ottawa, Ontario, Canada K2M 1P6
Telephone (613) 254-9643
Facsimile (613) 254-5867
Website www.novatech-eng.com

LOCATION
CITY OF OTTAWA
WEST CAPITAL AIRPARK - PHASE 2 BUSINESS PARK

DRAWING NAME
NOTES & DETAILS

PROJECT No. 102085-14
REV REV # 2
DRAWING No. 102085-BPND2

M:\2025\102085\CAD\...BUSINESS PARK PH2\Civil\102085-2BP-NS2.dwg, NS2, Nov 14, 2025 - 10:52am, mblanton
CLARIFIER_ANSI1 - 610mm(D)mm

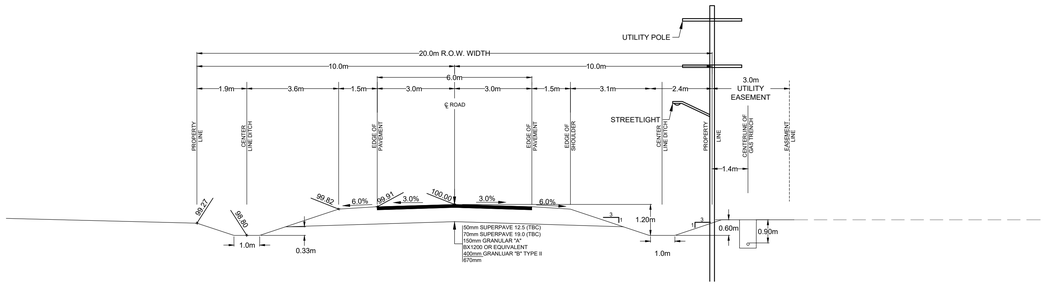

STREET 17 - STA. 17+000 TO 17+250
TYPICAL CROSS SECTION - 20.0m R.O.W.

SCALE = 1:100

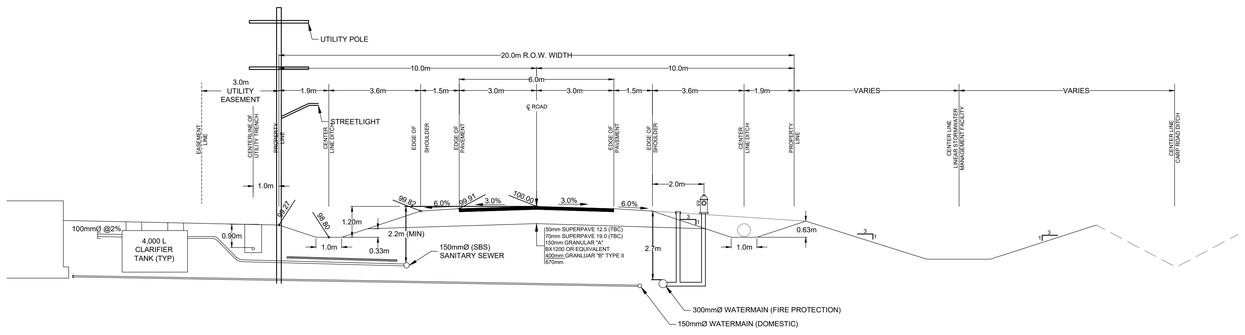

STREET 17 - STA. 17+250 TO 17+800
TYPICAL CROSS SECTION - 20.0m R.O.W.

SCALE = 1:100

NOTES:
1. ELEVATIONS SHOWN ARE ASSUMED
2. CROSS-SECTION TO BE VIEWED LOOKING UP CHAINAGE

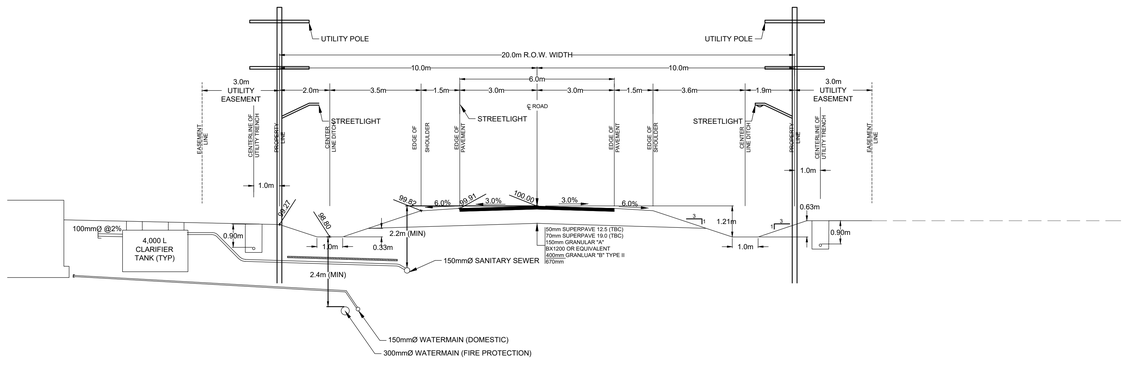

STREET 18
TYPICAL CROSS SECTION - 20.0m R.O.W.

SCALE = 1:100

NOTES:
1. ELEVATIONS SHOWN ARE ASSUMED
2. CROSS-SECTION TO BE VIEWED LOOKING UP CHAINAGE

ROAD CROSSING CULVERT SCHEDULE

CULVERT	PLAN AND PROFILE SHEET	STREET	SIZE (mm)	LENGTH (m)	MATERIAL	THICKNESS (mm)	COUNTERSINK DEPTH (mm)	UPSTREAM INVERT	DOWNSTREAM INVERT
C17	102085-P63	STREET 15	2 x 800	16.5	ALUMINIZED CSP	2.8	80 [1]	106.35	106.31
C18	102085-P63	STREET 15	900	17.0	ALUMINIZED CSP	2.8	90 [1]	106.80	106.70
C19	102085-P63	STREET 15	800	17.0	ALUMINIZED CSP	2.8	80 [1]	107.26	107.16
C20	102085-P63	STREET 15	900	17.0	ALUMINIZED CSP	2.8	90 [1]	107.65	107.55
C21	102085-P62	STREET 15	600	17.0	ALUMINIZED CSP	2.8	60 [1]	108.08	107.98
C22	102085-P62	STREET 15	800	17.0	ALUMINIZED CSP	2.8	80 [1]	108.35	108.25
C23	102085-P62	STREET 15	600	17.0	ALUMINIZED CSP	2.8	60 [1]	108.88	108.78
C24	102085-P61	STREET 15	600	17.0	ALUMINIZED CSP	2.8	60 [1]	109.28	109.18
C25	102085-P61	STREET 15	600	17.0	ALUMINIZED CSP	2.8	60 [1]	109.88	109.78
C28	102085-P72	STREET 18	800	12.0	ALUMINIZED CSP	2.8	80 [1]	104.42	104.42
C29	102085-P71	STREET 17	800	15.5	ALUMINIZED CSP	2.8	80 [1]	105.32	105.32
C37	102085-P70	STREET 17	700	15.5	ALUMINIZED CSP	2.8	70 [1]	106.32	106.32
C38	102085-P70	STREET 17	700	15.5	ALUMINIZED CSP	2.8	70 [1]	107.49	107.49
C39	102085-P70	STREET 17	700	15.5	ALUMINIZED CSP	2.8	70 [1]	107.83	107.83
C40	102085-P61	STREET 17	500	15.5	ALUMINIZED CSP	2.8	50 [1]	108.31	108.31
C41	102085-P70	STREET 17	1200	20.5	ALUMINIZED CSP	2.8	120 [1]	106.75	106.57
C43	102085-P61	STREET 17	600	15.5	ALUMINIZED CSP	2.8	60 [1]	111.81	111.78
C44	102085-P61	STREET 18	600	16.9	ALUMINIZED CSP	2.8	60 [1]	107.78	107.71
C46	102085-P61	STREET 15	600	14.5	ALUMINIZED CSP	2.8	60 [1]	110.10	110.05

[1] ROADWAY CROSSING CULVERTS ARE TO BE INSTALLED 1/10TH THEIR DIAMETER BELOW INVERT OF DITCH.

HYDRANT CULVERT SCHEDULE

CULVERT	PLAN AND PROFILE SHEET	LOCATION	SIZE (mm)	LENGTH (m)	MATERIAL	THICKNESS (mm)	COUNTERSINK DEPTH (mm)	UPSTREAM INVERT	DOWNSTREAM INVERT
HYD-01	102085-P63	STREET 15 BLCOK 13	600	6.0	ALUMINIZED CSP	1.6	60 [2]	106.63	106.61
HYD-02	102085-P63	STREET 15 BLCOK 12	700	6.0	ALUMINIZED CSP	1.6	70 [2]	106.99	106.97
HYD-03	102085-P63	STREET 15 BLCOK 12	600	6.0	ALUMINIZED CSP	1.6	60 [2]	107.27	107.25
HYD-04	102085-P63	STREET 15 BLCOK 11	700	6.0	ALUMINIZED CSP	1.6	70 [2]	107.62	107.60
HYD-05	102085-P62	STREET 15 BLCOK 10	600	6.0	ALUMINIZED CSP	1.6	60 [2]	107.97	107.95
HYD-06	102085-P62	STREET 15 BLCOK 5	800	6.0	ALUMINIZED CSP	1.6	80 [2]	108.37	108.35
HYD-07	102085-P62	STREET 15 BLCOK 5	700	6.0	ALUMINIZED CSP	1.6	70 [2]	108.70	108.68
HYD-08	102085-P62	STREET 15 BLCOK 5	600	6.0	ALUMINIZED CSP	1.6	60 [2]	109.07	109.05
HYD-09	102085-P61	STREET 15 BLCK 4	600	6.0	ALUMINIZED CSP	1.6	60 [2]	109.43	109.41
HYD-10	102085-P61	STREET 15 BLCOK 3	600	6.0	ALUMINIZED CSP	1.6	60 [2]	109.79	109.77
HYD-11	102085-P61	STREET 15 BLCOK 1	500	6.0	ALUMINIZED CSP	1.6	50 [2]	110.16	110.14
HYD-12	102085-P61	STREET 15 BLCOK 1	500	6.0	ALUMINIZED CSP	1.6	50 [2]	110.13	110.12
HYD-13	102085-P76	STREET 16 BLCOK 7	600	6.0	ALUMINIZED CSP	1.6	60 [2]	109.23	109.20
HYD-14	102085-P76	STREET 16 BLCOK 6	800	6.0	ALUMINIZED CSP	1.6	80 [2]	108.77	108.75
HYD-15	102085-P71	STREET 17 BLCOK 15	500	6.0	ALUMINIZED CSP	1.6	50 [2]	105.46	105.40
HYD-16	102085-P71	STREET 17 BLCOK 15	500	6.0	ALUMINIZED CSP	1.6	50 [2]	106.29	106.24
HYD-17	102085-P70	STREET 17 BLCOK 16	500	6.0	ALUMINIZED CSP	1.6	50 [2]	106.55	106.24
HYD-18	102085-P70	STREET 17 BLCOK 18	500	6.0	ALUMINIZED CSP	1.6	50 [2]	107.84	107.82
HYD-19	102085-P69	STREET 17 BLCOK 20	500	6.0	ALUMINIZED CSP	1.6	50 [2]	108.02	107.98
HYD-20	102085-P69	STREET 17 BLCOK 21	500	6.0	ALUMINIZED CSP	1.6	50 [2]	108.40	108.37

[2] HYDRANT CULVERTS ARE TO BE INSTALLED 1/10TH THEIR DIAMETER BELOW INVERT OF DITCH.

MISCELLANEOUS CULVERT SCHEDULE

CULVERT	PLAN AND PROFILE SHEET	STREET	SIZE (mm)	LENGTH (m)	MATERIAL	THICKNESS (mm)	COUNTERSINK DEPTH (mm)	UPSTREAM INVERT	DOWNSTREAM INVERT
C1		POND A ACCESS ROAD	3 x 600	10.0	ALUMINIZED CSP	2.8	60 [3]	105.03	104.89
C26		POND B ACCESS ROAD	3 x 600	11.8	ALUMINIZED CSP	2.8	60 [3]	103.86	103.74
C42		CORE AIRPORT DRAINAGE DITCH	600	57.5	ALUMINIZED CSP	2.8	60 [3]	109.94	109.88
C45		POND B ACCESS ROAD	600	12.8	ALUMINIZED CSP	2.8	60 [3]	102.95	102.75

[3] PATHWAY CULVERTS ARE TO BE INSTALLED 1/10TH THEIR DIAMETER BELOW INVERT OF DITCH.

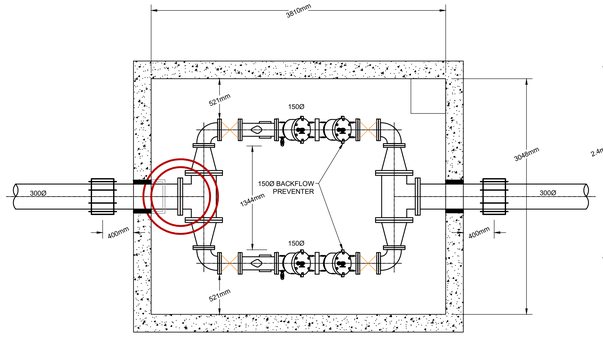

TYPICAL BACKFLOW PREVENTER CHAMBER - PLAN VIEW

N. T. S.

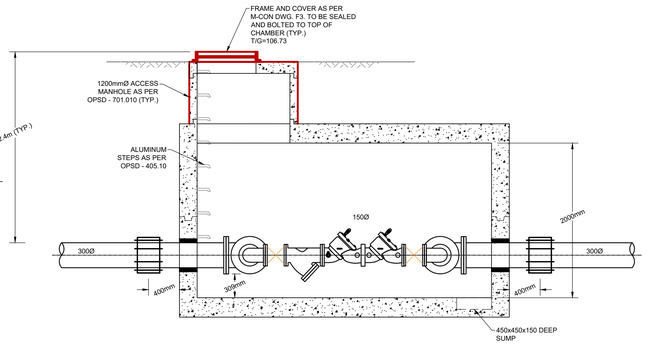

TYPICAL BACKFLOW PREVENTER CHAMBER - SECTION VIEW

N. T. S.

NOTE:
THE POSITION OF ALL POLE LINES, CONDUITS, WATERMAINS, SEWERS AND OTHER UNDERGROUND AND OVERGROUND UTILITIES AND STRUCTURES IS NOT NECESSARILY SHOWN ON THE CONTRACT DRAWINGS, AND WHERE SHOWN, THE ACCURACY OF THE POSITION OF SUCH UTILITIES AND STRUCTURES IS NOT GUARANTEED. BEFORE STARTING WORK, DETERMINE THE EXACT LOCATION OF ALL SUCH UTILITIES AND STRUCTURES AND ASSUME ALL LIABILITY FOR DAMAGE TO THEM.

CLEARFORD WATER SYSTEMS INC.

CLEARFORD

WEST CAPITAL Developments

No.	REVISION	DATE	BY
2.	REVISED PER COMMENTS	NOV 14/25	ARM
1.	ISSUED FOR REVIEW	NOV 19/24	ARM

SCALE: AS SHOWN

DESIGN: RJK
CHECKED: MJB
DRAWN: RJK
CHECKED: MJB
APPROVED: ARM

FOR REVIEW ONLY

LICENSED PROFESSIONAL ENGINEER
A.R. MCAULEY
100141256
Nov 14, 2025
PROVINCE OF ONTARIO

NOVATECH
Engineers, Planners & Landscape Architects
Suite 200, 240 Michael Cowpland Drive
Ottawa, Ontario, Canada K2M 1P6
Telephone (613) 254-9643
Facsimile (613) 254-5867
Website www.novatech-eng.com

LOCATION
CITY OF OTTAWA
WEST CAPITAL AIRPARK - PHASE 2 BUSINESS PARK

DRAWING NAME
NOTES & DETAILS

PROJECT No. 102085-14
REV REV # 2
DRAWING No. 102085-BPND3

M:\2025\102085\CAD\...BUSINESS PARK PH2\Civil\102085-2SP-ND.dwg, ND3, Nov 14, 2025 - 10:32am, mbainton

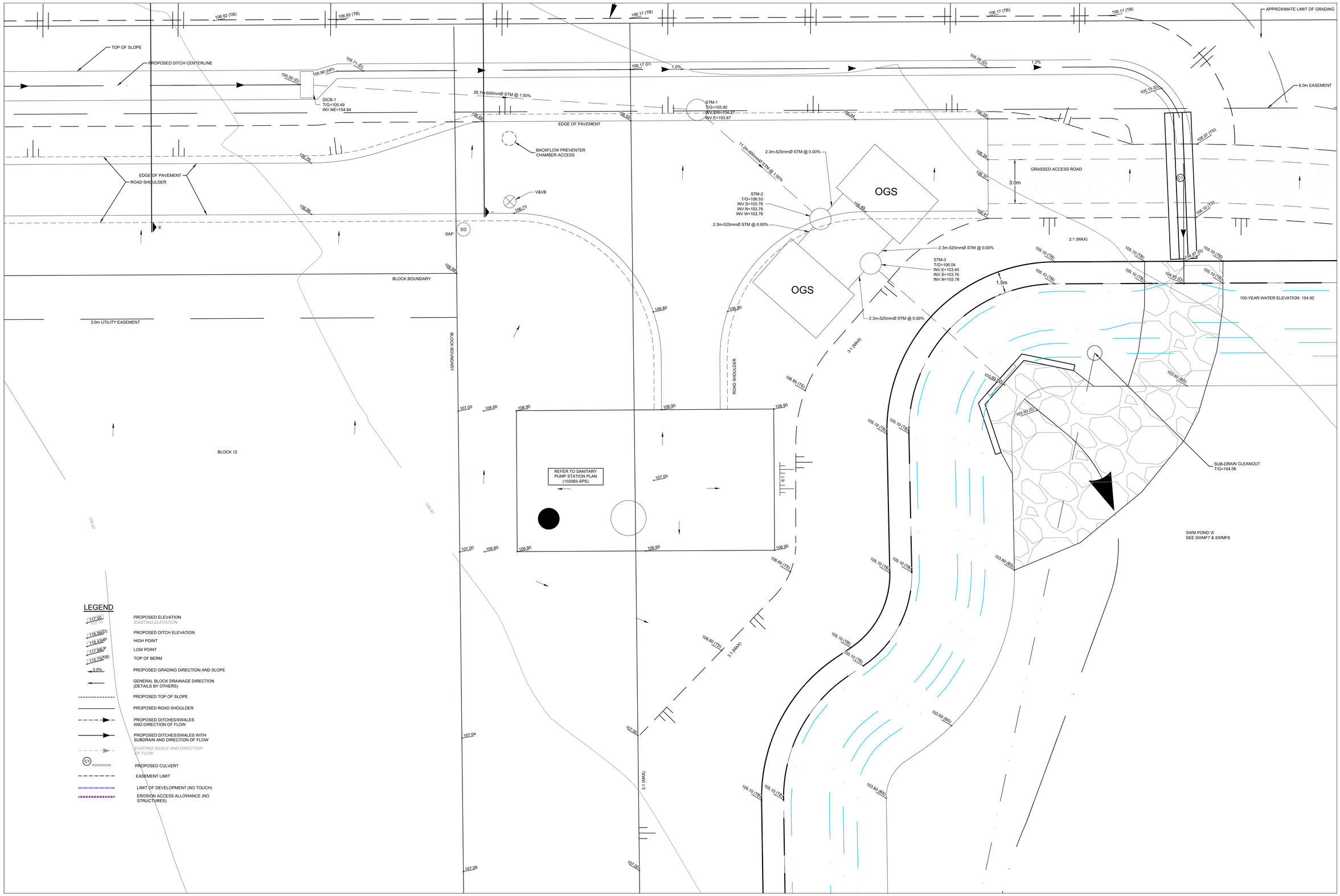

LEGEND

- PROPOSED ELEVATION / *EXISTING ELEVATION*
- PROPOSED DITCH ELEVATION
- HIGH POINT
- LOW POINT
- TOP OF BERM
- PROPOSED GRADING DIRECTION AND SLOPE
- GENERAL BLOCK DRAINAGE DIRECTION (DETAILS BY OTHERS)
- PROPOSED TOP OF SLOPE
- PROPOSED ROAD SHOULDER
- PROPOSED DITCHES/SWALES AND DIRECTION OF FLOW
- PROPOSED DITCHES/SWALES WITH SUBDRAIN AND DIRECTION OF FLOW
- *EXISTING SWALE AND DIRECTION OF FLOW*
- PROPOSED CULVERT
- EASEMENT LIMIT
- LIMIT OF DEVELOPMENT (NO TOUCH)
- EROSION ACCESS ALLOWANCE (NO STRUCTURES)

NOTE:
THE POSITION OF ALL POLE LINES, CONDUITS, WATERMAINS, SEWERS AND OTHER UNDERGROUND AND OVERGROUND UTILITIES AND STRUCTURES IS NOT NECESSARILY SHOWN ON THE CONTRACT DRAWINGS, AND WHERE SHOWN, THE ACCURACY OF THE POSITION OF SUCH UTILITIES AND STRUCTURES IS NOT GUARANTEED. BEFORE STARTING WORK, DETERMINE THE EXACT LOCATION OF ALL SUCH UTILITIES AND STRUCTURES AND ASSUME ALL LIABILITY FOR DAMAGE TO THEM.

CLEARFORD WATER SYSTEMS INC.

CLEARFORD

WEST CAPITAL Developments

No.	REVISION	DATE	BY
1.	REVISED PER COMMENTS (NEW DRAWING)	NOV 14/25	ARM

SCALE 1:100

1:100 (0 1 2 3 4)

DESIGN MJB
CHECKED TGS
DRAWN MJB
CHECKED TGS
APPROVED ARM

FOR REVIEW ONLY

LICENSED PROFESSIONAL ENGINEER
A.R. MCAULEY
100141256
Nov 14, 2025
PROVINCE OF ONTARIO

NOVATECH
Engineers, Planners & Landscape Architects
Suite 200, 240 Michael Cowpland Drive
Ottawa, Ontario, Canada K2M 1P6
Telephone (613) 254-9643
Facsimile (613) 254-5867
Website www.novatech-eng.com

LOCATION
CITY OF OTTAWA
WEST CAPITAL AIRPARK - PHASE 2 BUSINESS PARK

DRAWING NAME
NOTES & DETAILS -
POND 'A' INLET GRADING AND DRAINAGE BLOWUP

PROJECT No. 102085-14
REV REV # 1
DRAWING No. 102085-BPND4

M:\2025\102085\CAD\...\102085-2BP-ND.dwg, NO4, Nov 14, 2025 - 10:32am, mblanton

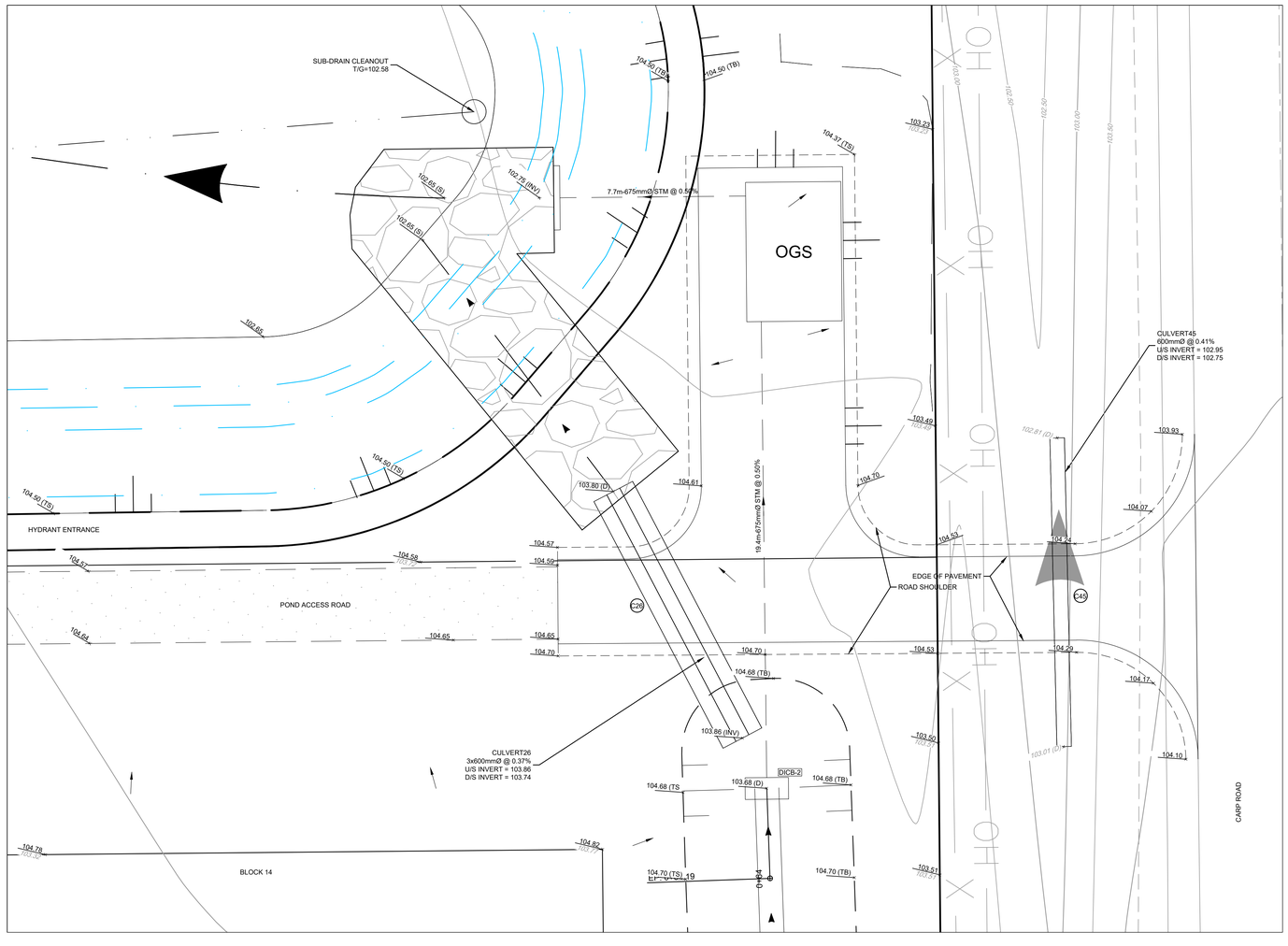

NOTE:
THE POSITION OF ALL POLE LINES, CONDUITS, WATERMAINS, SEWERS AND OTHER UNDERGROUND AND OVERGROUND UTILITIES AND STRUCTURES IS NOT NECESSARILY SHOWN ON THE CONTRACT DRAWINGS, AND WHERE SHOWN, THE ACCURACY OF THE POSITION OF SUCH UTILITIES AND STRUCTURES IS NOT GUARANTEED. BEFORE STARTING WORK, DETERMINE THE EXACT LOCATION OF ALL SUCH UTILITIES AND STRUCTURES AND ASSUME ALL LIABILITY FOR DAMAGE TO THEM.

CLEARFORD WATER SYSTEMS INC.

CLEARFORD

WEST CAPITAL Developments

No.	REVISION	DATE	BY
1.	REVISED PER COMMENTS (NEW DRAWING)	NOV 14/25	ARM

SCALE
1:100
1:100
0 1 2 3 4

DESIGN MJB
CHECKED TGS
DRAWN MJB
CHECKED TGS
APPROVED ARM

FOR REVIEW ONLY

LICENSED PROFESSIONAL ENGINEER
A.R. MCAULEY
100141256
NOV 14, 2025
PROVINCE OF ONTARIO

NOVATECH
Engineers, Planners & Landscape Architects
Suite 200, 240 Michael Cowpland Drive
Ottawa, Ontario, Canada K2M 1P6
Telephone (613) 254-9643
Facsimile (613) 254-5867
Website www.novatech-eng.com

LOCATION
CITY OF OTTAWA
WEST CAPITAL AIRPARK - PHASE 2 BUSINESS PARK

DRAWING NAME
NOTES & DETAILS -
POND 'B' INLET GRADING AND DRAINAGE BLOWUP

PROJECT No. 102085-14
REV REV # 1
DRAWING No. 102085-BPND5

M:\2025\102085\CAD\...\BUSINESS PARK PH2\Civil\102085-2BP-ND5.dwg, ND5, Nov 14, 2025 - 10:52am, mblanton

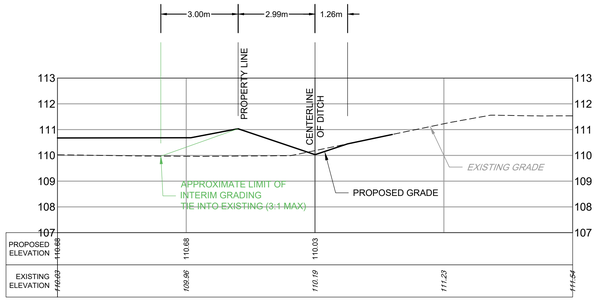

DITCH SECTION A-A
SCALE 1:100

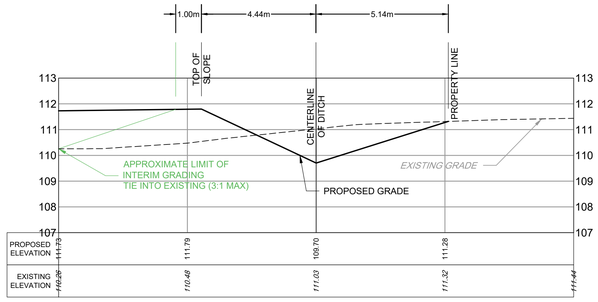

DITCH SECTION B-B
SCALE 1:100

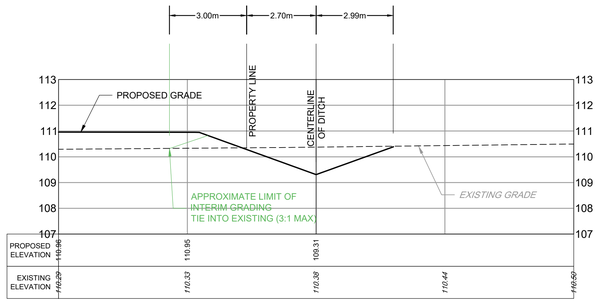

DITCH SECTION C-C
SCALE 1:100

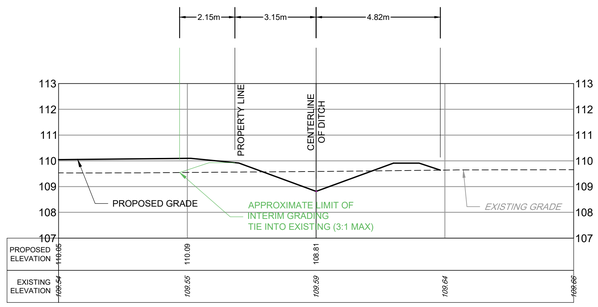

DITCH SECTION D-D
SCALE 1:100

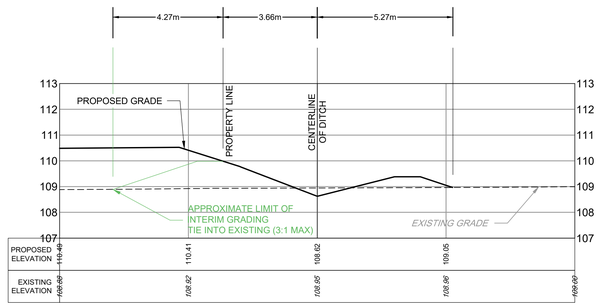

DITCH SECTION E-E
SCALE 1:100

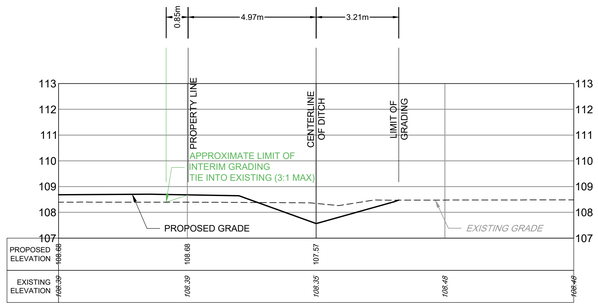

DITCH SECTION F-F
SCALE 1:100

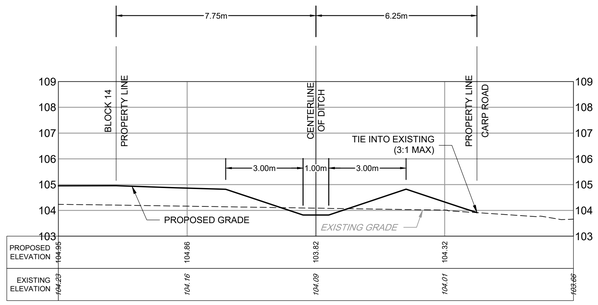

DITCH SECTION G-G
SCALE 1:100

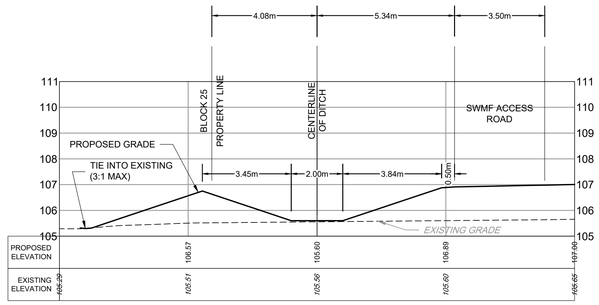

DITCH SECTION H-H
SCALE 1:100

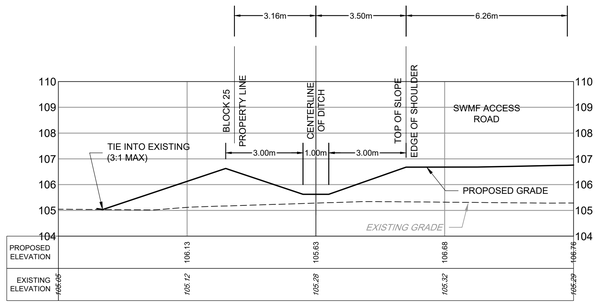

DITCH SECTION I-I
SCALE 1:100

NOTE:
THE POSITION OF ALL POLE LINES, CONDUITS, WATERMAINS, SEWERS AND OTHER UNDERGROUND AND OVERGROUND UTILITIES AND STRUCTURES IS NOT NECESSARILY SHOWN ON THE CONTRACT DRAWINGS, AND WHERE SHOWN, THE ACCURACY OF THE POSITION OF SUCH UTILITIES AND STRUCTURES IS NOT GUARANTEED. BEFORE STARTING WORK, DETERMINE THE EXACT LOCATION OF ALL SUCH UTILITIES AND STRUCTURES AND ASSUME ALL LIABILITY FOR DAMAGE TO THEM.

CLEARFORD WATER SYSTEMS INC.

CLEARFORD

WEST CAPITAL Developments

No.	REVISION	DATE	BY
1.	REVISED PER COMMENTS (NEW DRAWING)	NOV 14/25	ARM

SCALE
1:100
1:100
0 1 2 3 4

DESIGN TGS
CHECKED MJB
DRAWN TGS
CHECKED MJB
APPROVED ARM

FOR REVIEW ONLY

LICENSED PROFESSIONAL ENGINEER
A.R. MCAULEY
100141256
Nov 14, 2025
PROVINCE OF ONTARIO

NOVATECH
Engineers, Planners & Landscape Architects
Suite 200, 240 Michael Cowpland Drive
Ottawa, Ontario, Canada K2M 1P6
Telephone (613) 254-9643
Facsimile (613) 254-5867
Website www.novatech-eng.com

LOCATION
CITY OF OTTAWA
WEST CAPITAL AIRPARK - PHASE 2 BUSINESS PARK

DRAWING NAME
DRAINAGE DITCH CROSS SECTIONS

PROJECT No. 102085-14
REV REV # 1
DRAWING No. 102085-BPND6

M:\2025\102085\CAD\...BUSINESS PARK PH2\Civil\102085-25P-ND.dwg, N25, Nov 14, 2025 - 10:32am, mbainton

SEE SHEET 102085-GP6

SEE SHEET 102085-GP9

HUISSON ROAD

BLOCK 12, PLAN 4M-1511

PHASE 1 BUSINESS PARK

BLOCK 14, PLAN 4M-1511

LIMITS OF PHASE 2 BUSINESS PARK

STREET 17

OPEN SPACE BLOCK

EXISTING GUARDRAIL

CARP ROAD

RUSS BRADLEY ROAD

EDGE OF PAVEMENT

5.0m SIGHT TRIANGLE

5.0m SIGHT TRIANGLE

EXISTING 18.3m 1200mmØ CSP
S.INV = 111.98
N.INV = 111.88

200mmØ EX-WM

200mmØ EX-WM

200mmØ EX-WM

200mmØ EX-WM

200mmØ EX-WM

EXISTING SOUTHEAST TRIBUTARY

CORE AIRPORT AREA

PHASE 1 BUSINESS PARK

CORE AIRPORT AREA

LEGEND

200mmØ WM	PROPOSED WATERMAIN AND DIAMETER
V&VB	PROPOSED VALVE & VALVE BOX
HYD	PROPOSED HYDRANT C/W VALVE & LEAD
T/F = 98.45	PROPOSED TOP OF BOTTOM FLANGE
200mmØ WM	EXISTING WATERMAIN AND DIAMETER
V&VB	EXISTING VALVE & VALVE BOX
HYD	EXISTING HYDRANT C/W VALVE & LEAD
SBS SAN	PROPOSED SMALL BORE SEWER-SANITARY AND DIRECTION OF FLOW
SAN FORCEMAIN	PROPOSED SANITARY SEWER FORCEMAIN AND DIRECTION OF FLOW
SAP	PROPOSED SANITARY SYSTEM ACCESS POINT
CB	PROPOSED CATCHBASIN
SB	PROPOSED SEEPAGE BARRIER
C2	PROPOSED CULVERT AND NUMBER
	PROPOSED CENTRELINE OF ROAD
	PROPOSED EDGE OF PAVEMENT
	PROPOSED DITCHES/SWALES AND DIRECTION OF FLOW
	LIMIT OF DEVELOPMENT (NO TOUCH)
	EROSION ACCESS ALLOWANCE (NO STRUCTURES)
	BOREHOLE (GEMTEC, GEOTECHNICAL INVESTIGATION AND SLOPE STABILITY ASSESSMENT, OCTOBER 2024)

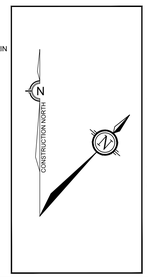

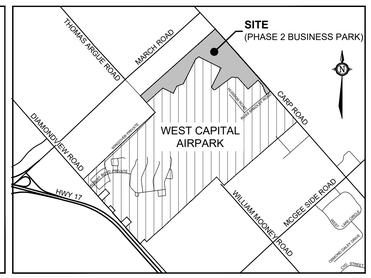

NOTE:
THE POSITION OF ALL POLE LINES, CONDUITS, WATERMAINS, SEWERS AND OTHER UNDERGROUND AND OVERGROUND UTILITIES AND STRUCTURES IS NOT NECESSARILY SHOWN ON THE CONTRACT DRAWINGS, AND WHERE SHOWN, THE ACCURACY OF THE POSITION OF SUCH UTILITIES AND STRUCTURES IS NOT GUARANTEED. BEFORE STARTING WORK, DETERMINE THE EXACT LOCATION OF ALL SUCH UTILITIES AND STRUCTURES AND ASSUME ALL LIABILITY FOR DAMAGE TO THEM.

CLEARFORD WATER SYSTEMS INC.

CLEARFORD

WEST CAPITAL Developments

No.	REVISION	DATE	BY
17.	REVISED PER COMMENTS	NOV 14/25	ARM
16.	ISSUED FOR REVIEW	NOV 19/24	ARM
15.	ISSUED FOR REVIEW	OCT 29/24	ARM
14.	ISSUED FOR COORDINATION	AUG 22/24	ARM
13.	ISSUED FOR COORDINATION	APR 23/24	ARM
12.	ISSUED FOR CONSTRUCTION (NO CHANGES)	AUG 20/20	ARM
11.	ISSUED FOR TENDER ROADS, TAXIWAY & DITCHING	JULY 17/20	ARM
10.	ISSUED FOR TENDER ROADS, TAXIWAY & DITCHING	JULY 17/20	ARM
9.	ISSUED FOR WATERMAIN CONSTRUCTION	SEPT 07/18	ARM
8.	ISSUED FOR TENDER	FEB 26/15	DJC
7.	ISSUED FOR PHASE 1 BUSINESS PARK REGISTRATION	FEB 19/14	DJC
6.	ISSUED FOR PHASE 1 BUSINESS PARK REGISTRATION	JAN 30/14	DJC
5.	REVISED AS PER CITY / MVC COMMENTS	SEPT 26/13	DJC
4.	REVISED AS PER CITY / MVC COMMENTS	MAY 28/13	DJC
3.	ISSUED TO OLS	MAR 11/13	DJC
2.	REVISED AS PER CITY COMMENTS	MAR 8/12	DJC

SCALE
1:750
1:750
0 10 20 30

DESIGN MJB
CHECKED MNP
DRAWN MJB
CHECKED ARM
APPROVED ARM

LICENSED PROFESSIONAL ENGINEER
A.R. MCAULEY
100141256
Nov 14, 2025
PROVINCE OF ONTARIO

NOVATECH
Engineers, Planners & Landscape Architects
Suite 200, 240 Michael Cowpland Drive
Ottawa, Ontario, Canada K2M 1P6
Telephone (613) 254-9643
Facsimile (613) 254-5867
Website www.novatech-eng.com

LOCATION
CITY OF OTTAWA
WEST CAPITAL AIRPARK - PHASE 2 BUSINESS PARK

DRAWING NAME
GENERAL PLAN OF SERVICES

PROJECT No. 102085-14
REV REV # 17
DRAWING No. 102085-GP5

M:\2025\102085\CAD\...BUSINESS PARK PH2\Civil\102085-2BP-GP.dwg, GP5, Nov 14, 2025 - 10:34am, tmaff

PLANNER: Matthew Pichette

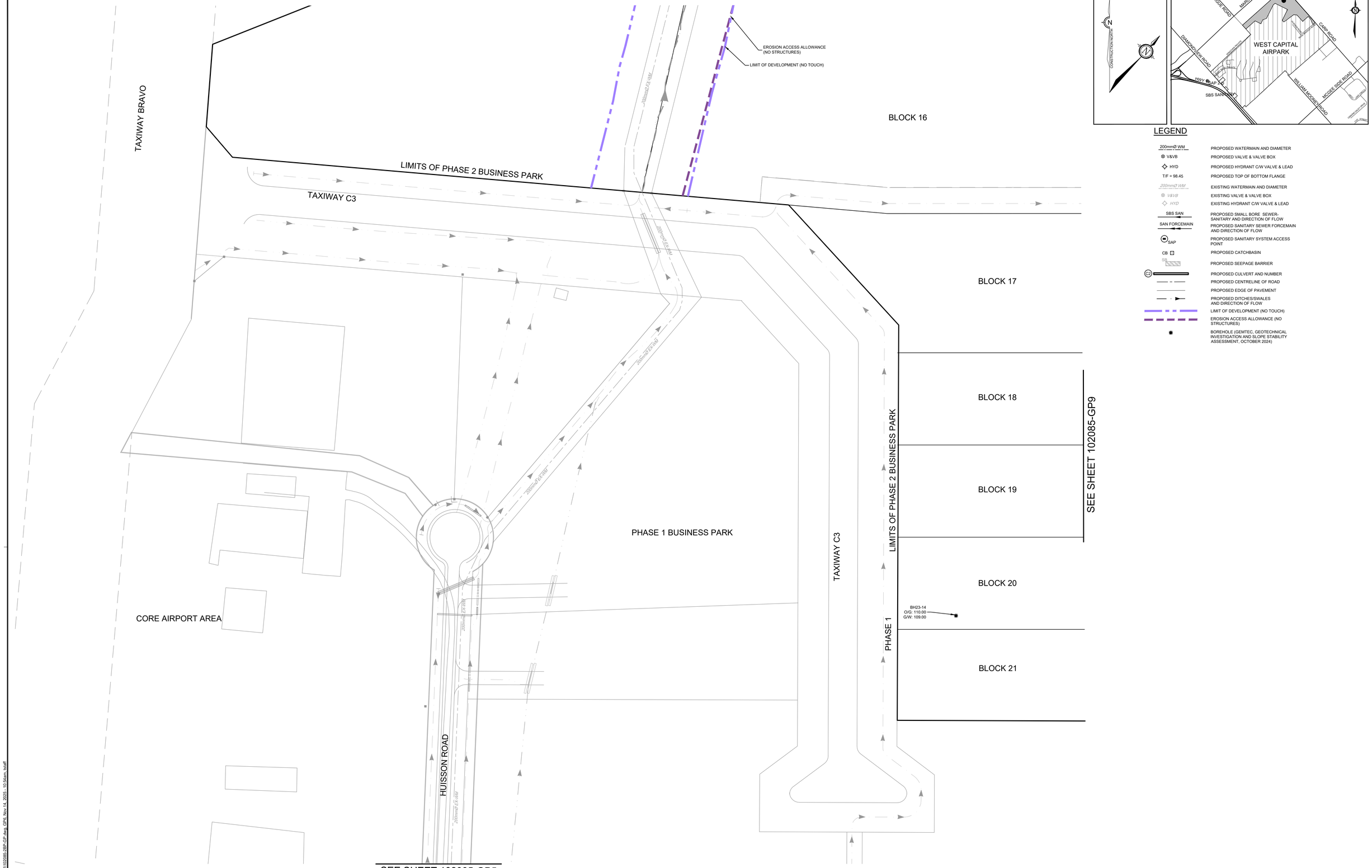

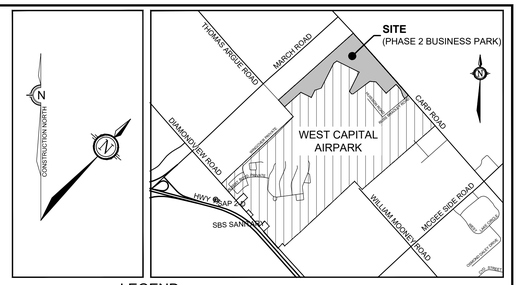

LEGEND

- 200mmØ WM — PROPOSED WATERMAIN AND DIAMETER
- V&VB — PROPOSED VALVE & VALVE BOX
- HYD — PROPOSED HYDRANT C/W VALVE & LEAD
- T/F = 98.45 — PROPOSED TOP OF BOTTOM FLANGE
- 200mmØ WM — EXISTING WATERMAIN AND DIAMETER
- V&VB — EXISTING VALVE & VALVE BOX
- HYD — EXISTING HYDRANT C/W VALVE & LEAD
- SBS SAN — PROPOSED SMALL BORE SEWER- SANITARY AND DIRECTION OF FLOW
- SAN FORCEMAIN — PROPOSED SANITARY SEWER FORCEMAIN AND DIRECTION OF FLOW
- SAP — PROPOSED SANITARY SYSTEM ACCESS POINT
- CB — PROPOSED CATCHBASIN
- SB — PROPOSED SEEPAGE BARRIER
- C2 — PROPOSED CULVERT AND NUMBER
- PROPOSED CENTRELINE OF ROAD
- PROPOSED EDGE OF PAVEMENT
- PROPOSED DITCHES/SWALES AND DIRECTION OF FLOW
- LIMIT OF DEVELOPMENT (NO TOUCH)
- EROSION ACCESS ALLOWANCE (NO STRUCTURES)
- BOREHOLE (GEMTEC, GEOTECHNICAL INVESTIGATION AND SLOPE STABILITY ASSESSMENT, OCTOBER 2024)

NOTE:
THE POSITION OF ALL POLE LINES, CONDUITS, WATERMAINS, SEWERS AND OTHER UNDERGROUND AND OVERGROUND UTILITIES AND STRUCTURES IS NOT NECESSARILY SHOWN ON THE CONTRACT DRAWINGS, AND WHERE SHOWN, THE ACCURACY OF THE POSITION OF SUCH UTILITIES AND STRUCTURES IS NOT GUARANTEED. BEFORE STARTING WORK, DETERMINE THE EXACT LOCATION OF ALL SUCH UTILITIES AND STRUCTURES AND ASSUME ALL LIABILITY FOR DAMAGE TO THEM.

CLEARFORD WATER SYSTEMS INC.

CLEARFORD

WEST CAPITAL Developments

No.	REVISION	DATE	BY	No.	REVISION	DATE	BY
16.	REVISED PER COMMENTS	NOV 14/25	ARM	8.	ISSUED FOR TENDER	FEB 26/15	DJC
15.	ISSUED FOR REVIEW	NOV 19/24	ARM	7.	ISSUED FOR PHASE 1 BUSINESS PARK REGISTRATION	FEB 19/14	DJC
14.	ISSUED FOR REVIEW	OCT 29/24	ARM	6.	ISSUED FOR PHASE 1 BUSINESS PARK REGISTRATION	JAN 30/14	DJC
13.	ISSUED FOR COORDINATION	AUG 22/24	ARM	5.	REVISED AS PER CITY / MVC COMMENTS	SEPT 26/13	DJC
12.	ISSUED FOR COORDINATION	APR 23/24	ARM	4.	REVISED AS PER CITY / MVC COMMENTS	MAY 28/13	DJC
11.	ISSUED FOR CONSTRUCTION (NO CHANGES)	AUG 20/20	ARM	3.	ISSUED TO OLS	MAR 11/13	DJC
10.	ISSUED FOR TENDER ROADS, TAXIWAY & DITCHING	JUL 17/20	ARM	2.	REVISED AS PER CITY COMMENTS	MAR 8/12	DJC
9.	ISSUED FOR WATERMAIN CONSTRUCTION	SEPT 07/18	ARM	1.	ISSUED FOR REVIEW	NOV 21/11	DJC

SCALE
1:750
1:750
0 10 20 30

DESIGN MJB
CHECKED MNP
DRAWN MJB
CHECKED ARM
APPROVED ARM

LICENSED PROFESSIONAL ENGINEER
A.R. MCAULEY
100141256
Nov 14, 2025
PROVINCE OF ONTARIO

NOVATECH
Engineers, Planners & Landscape Architects
Suite 200, 240 Michael Cowpland Drive
Ottawa, Ontario, Canada K2M 1P6
Telephone (613) 254-9643
Facsimile (613) 254-5867
Website www.novatech-eng.com

LOCATION
CITY OF OTTAWA
WEST CAPITAL AIRPARK - PHASE 2 BUSINESS PARK

DRAWING NAME
GENERAL PLAN OF SERVICES

PROJECT No. 102085-14
REV REV # 16
DRAWING No. 102085-GP6

M:\2025\102085\CAD_BUSINESS PARK PH2\Civil\102085-2BP-GP.dwg GP6, Nov 14, 2025 - 10:24am, tasaif

PLAMBT.CTB2 - VERSION:2019.00

SEE SHEET 102085-GP8

STREET 15

CONNECT TO EXISTING DOMESTIC AND FIRE PROTECTION WATERMAINS

THOMAS ARGUE ROAD

STREET 16

WCAA GARAGE & STORAGE

BLOCK 1

BLOCK 2

BLOCK 3

BLOCK 4

BLOCK 5

BLOCK 6

BLOCK 7

BLOCK 8

BLOCK 9

BLOCK 10

BLOCK 8 HIGH POINT

BLOCK 9 HIGH POINT

BLOCK 294
(DRAFT PLAN)

LIMITS OF PHASE 2 BUSINESS PARK

EXISTING TAXIWAY

EXISTING APRON

14 T-HANGERS

WESTAIR TERMINAL

CORE AIRPORT AREA

EXISTING
TAXIWAY ALPHA

10.00m EASEMENT

EXISTING FIRE HYDRANT TO BE RELOCATED

BACKFLOW PREVENTER
(SEE DRAWING 102085-BPND3 FOR DETAILS)

EDGE OF PAVEMENT

2x75mmØ SAN FORCEMAIN

150mmØ SBS SAN

LEGEND

200mmØ WM	PROPOSED WATERMAIN AND DIAMETER
V&VB	PROPOSED VALVE & VALVE BOX
HYD	PROPOSED HYDRANT C/W VALVE & LEAD
T/F = 98.45	PROPOSED TOP OF BOTTOM FLANGE
200mmØ WM	EXISTING WATERMAIN AND DIAMETER
V&VB	EXISTING VALVE & VALVE BOX
HYD	EXISTING HYDRANT C/W VALVE & LEAD
SBS SAN	PROPOSED SMALL BORE SEWER-SANITARY AND DIRECTION OF FLOW
SAN FORCEMAIN	PROPOSED SANITARY SEWER FORCEMAIN AND DIRECTION OF FLOW
SAP	PROPOSED SANITARY SYSTEM ACCESS POINT
CB	PROPOSED CATCHBASIN
SB	PROPOSED SEEPAGE BARRIER
C#2	PROPOSED CULVERT AND NUMBER
	PROPOSED CENTRELINE OF ROAD
	PROPOSED EDGE OF PAVEMENT
	PROPOSED DITCHES/SWALES AND DIRECTION OF FLOW
	LIMIT OF DEVELOPMENT (NO TOUCH)
	EROSION ACCESS ALLOWANCE (NO STRUCTURES)
	BOREHOLE (GEMTEC, GEOTECHNICAL INVESTIGATION AND SLOPE STABILITY ASSESSMENT, OCTOBER 2024)

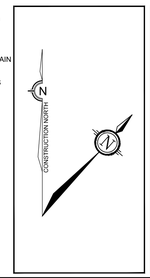

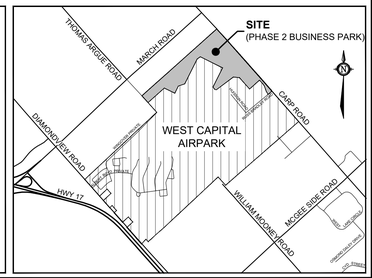

NOTE:
THE POSITION OF ALL POLE LINES, CONDUITS, WATERMAINS, SEWERS AND OTHER UNDERGROUND AND OVERGROUND UTILITIES AND STRUCTURES IS NOT NECESSARILY SHOWN ON THE CONTRACT DRAWINGS, AND WHERE SHOWN, THE ACCURACY OF THE POSITION OF SUCH UTILITIES AND STRUCTURES IS NOT GUARANTEED. BEFORE STARTING WORK, DETERMINE THE EXACT LOCATION OF ALL SUCH UTILITIES AND STRUCTURES AND ASSUME ALL LIABILITY FOR DAMAGE TO THEM.

CLEARFORD WATER SYSTEMS INC.

CLEARFORD

WEST CAPITAL Developments

No.	REVISION	DATE	BY
13.	REVISED PER COMMENTS	NOV 14/25	ARM
12.	ISSUED FOR REVIEW	NOV 19/24	ARM
11.	ISSUED FOR REVIEW	OCT 29/24	ARM
10.	ISSUED FOR COORDINATION	AUG 22/24	ARM
9.	ISSUED FOR COORDINATION	APR 23/24	ARM
8.	ISSUED FOR TENDER	FEB 26/15	DJC
7.	ISSUED FOR PHASE 1 RESIDENTIAL REGISTRATION	OCT 15/14	DJC
6.	ISSUED FOR PHASE 1 BUSINESS PARK REGISTRATION	JAN 30/14	DJC
5.	REVISED AS PER CITY / MVC COMMENTS	SEPT 26/13	DJC
4.	REVISED AS PER CITY / MVC COMMENTS	MAY 28/13	DJC
3.	ISSUED TO OLS	MAR 11/13	DJC
2.	REVISED AS PER CITY COMMENTS	MAR 8/12	DJC
1.	ISSUED FOR REVIEW	NOV 21/11	DJC

SCALE
1:750
1:750
0 10 20 30

DESIGN MJB
CHECKED MNP
DRAWN MJB
CHECKED ARM
APPROVED ARM

FOR REVIEW ONLY

LICENSED PROFESSIONAL ENGINEER
A.R. MCAULEY
100141256
Nov 14, 2025
PROVINCE OF ONTARIO

NOVATECH
Engineers, Planners & Landscape Architects
Suite 200, 240 Michael Cowpland Drive
Ottawa, Ontario, Canada K2M 1P6
Telephone (613) 254-9643
Facsimile (613) 254-5867
Website www.novatech-eng.com

LOCATION
CITY OF OTTAWA
WEST CAPITAL AIRPARK - PHASE 2 BUSINESS PARK

DRAWING NAME
GENERAL PLAN OF SERVICES

PROJECT No. 102085-14
REV REV # 13
DRAWING No. 102085-GP7

M:\2025\102085\CAD_BUSINESS PARK PH2\Civil\102085-BP-GP.dwg, GPP, Nov 14, 2025 - 10:34am, tstaff
PLANPLOT2022 - 30thScale(550mm)

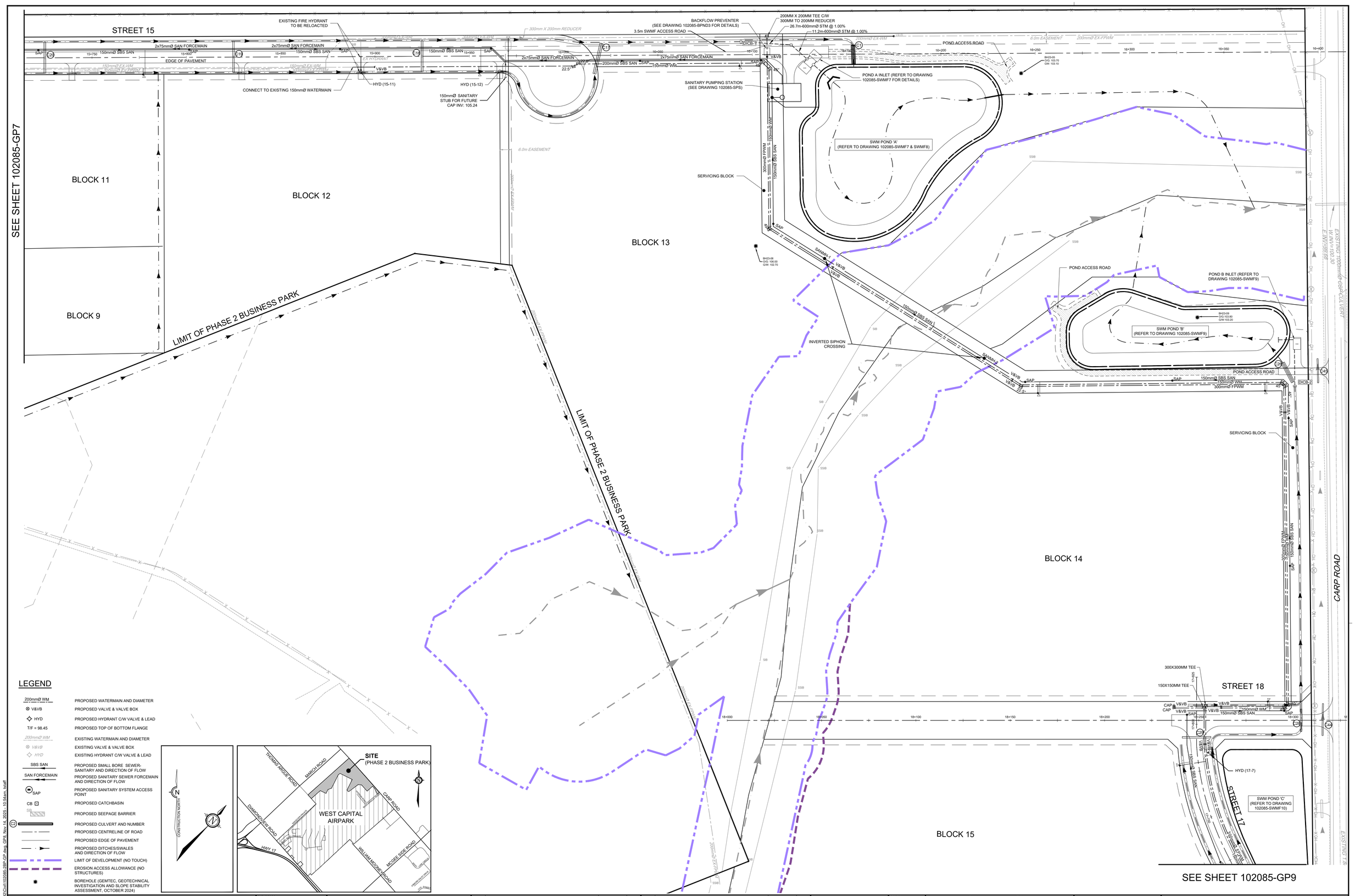

LEGEND

200mmØ WM	PROPOSED WATERMAIN AND DIAMETER
V&VB	PROPOSED VALVE & VALVE BOX
HYD	PROPOSED HYDRANT C/W VALVE & LEAD
T/F = 98.45	PROPOSED TOP OF BOTTOM FLANGE
200mmØ WM	EXISTING WATERMAIN AND DIAMETER
V&VB	EXISTING VALVE & VALVE BOX
HYD	EXISTING HYDRANT C/W VALVE & LEAD
SBS SAN	PROPOSED SMALL BORE SEWER- SANITARY AND DIRECTION OF FLOW
SAN FORCEMAIN	PROPOSED SANITARY SEWER FORCEMAIN AND DIRECTION OF FLOW
SAP	PROPOSED SANITARY SYSTEM ACCESS POINT
CB	PROPOSED CATCHBASIN
SB	PROPOSED SEEPAGE BARRIER
C12	PROPOSED CULVERT AND NUMBER
	PROPOSED CENTRELINE OF ROAD
	PROPOSED EDGE OF PAVEMENT
	PROPOSED DITCHES/SWALES AND DIRECTION OF FLOW
	LIMIT OF DEVELOPMENT (NO TOUCH)
	EROSION ACCESS ALLOWANCE (NO STRUCTURES)
	BOREHOLE (GEMTEC, GEOTECHNICAL INVESTIGATION AND SLOPE STABILITY ASSESSMENT, OCTOBER 2024)

NOTE:
THE POSITION OF ALL POLE LINES, CONDUITS, WATERMAINS, SEWERS AND OTHER UNDERGROUND AND OVERGROUND UTILITIES AND STRUCTURES IS NOT NECESSARILY SHOWN ON THE CONTRACT DRAWINGS, AND WHERE SHOWN, THE ACCURACY OF THE POSITION OF SUCH UTILITIES AND STRUCTURES IS NOT GUARANTEED. BEFORE STARTING WORK, DETERMINE THE EXACT LOCATION OF ALL SUCH UTILITIES AND STRUCTURES AND ASSUME ALL LIABILITY FOR DAMAGE TO THEM.

CLEARFORD WATER SYSTEMS INC.

CLEARFORD

WEST CAPITAL Developments

No.	REVISION	DATE	BY
14.	REVISED PER COMMENTS	NOV 14/25	ARM
13.	ISSUED FOR REVIEW	NOV 19/24	ARM
12.	ISSUED FOR REVIEW	OCT 29/24	ARM
11.	ISSUED FOR COORDINATION	AUG 22/24	ARM
10.	ISSUED FOR COORDINATION	APR 23/24	ARM
9.	ISSUED FOR WATERMAIN CONSTRUCTION	SEPT 07/18	ARM

No.	REVISION	DATE	BY
8.	ISSUED FOR TENDER	FEB 26/15	DJC
7.	ISSUED FOR PHASE 1 RESIDENTIAL REGISTRATION	OCT 15/14	DJC
6.	ISSUED FOR PHASE 1 BUSINESS PARK REGISTRATION	JAN 30/14	DJC
5.	REVISED AS PER CITY / MVC COMMENTS	SEPT 26/13	DJC
4.	REVISED AS PER CITY / MVC COMMENTS	MAY 28/13	DJC
3.	ISSUED TO OLS	MAR 11/13	DJC
2.	REVISED AS PER CITY COMMENTS	MAR 8/12	DJC
1.	ISSUED FOR REVIEW	NOV 21/11	DJC

SCALE
1:750
1:750
0 10 20 30

DESIGN	MJB
CHECKED	MNP
DRAWN	MJB
CHECKED	ARM
APPROVED	ARM

FOR REVIEW ONLY

LICENSED PROFESSIONAL ENGINEER
A.R. MCAULEY
100141256
Nov 14, 2025
PROVINCE OF ONTARIO

NOVATECH
Engineers, Planners & Landscape Architects
Suite 200, 240 Michael Cowpland Drive
Ottawa, Ontario, Canada K2M 1P6
Telephone (613) 254-9643
Facsimile (613) 254-5867
Website www.novatech-eng.com

LOCATION
CITY OF OTTAWA
WEST CAPITAL AIRPARK - PHASE 2 BUSINESS PARK

DRAWING NAME
GENERAL PLAN OF SERVICES

PROJECT No. 102085-14
REV REV # 14
DRAWING No. 102085-GP8

M:\2025\102085\CAD_BUSINESS PARK PH2\Civil\102085-BP-GP.dwg, GP8, Nov 14, 2025 - 10:54am, tstaff

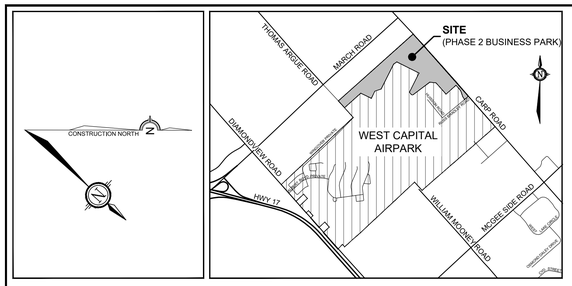

LEGEND

200mmØ WM	PROPOSED WATERMAIN AND DIAMETER
V&VB	PROPOSED VALVE & VALVE BOX
HYD	PROPOSED HYDRANT C/W VALVE & LEAD
T/F = 98.45	PROPOSED TOP OF BOTTOM FLANGE
200mmØ WM	EXISTING WATERMAIN AND DIAMETER
V&VB	EXISTING VALVE & VALVE BOX
HYD	EXISTING HYDRANT C/W VALVE & LEAD
SBS SAN	PROPOSED SMALL BORE SEWER-SANITARY AND DIRECTION OF FLOW
SAN FORCEMAIN	PROPOSED SANITARY SEWER FORCEMAIN AND DIRECTION OF FLOW
SAP	PROPOSED SANITARY SYSTEM ACCESS POINT
CB	PROPOSED CATCHBASIN
SB	PROPOSED SEEPAGE BARRIER
C2	PROPOSED CULVERT AND NUMBER
	PROPOSED CENTRELINE OF ROAD
	PROPOSED EDGE OF PAVEMENT
	PROPOSED DITCHES/SWALES AND DIRECTION OF FLOW
	LIMIT OF DEVELOPMENT (NO TOUCH)
	EROSION ACCESS ALLOWANCE (NO STRUCTURES)
	BOREHOLE (GEMTEC, GEOTECHNICAL INVESTIGATION AND SLOPE STABILITY ASSESSMENT, OCTOBER 2024)

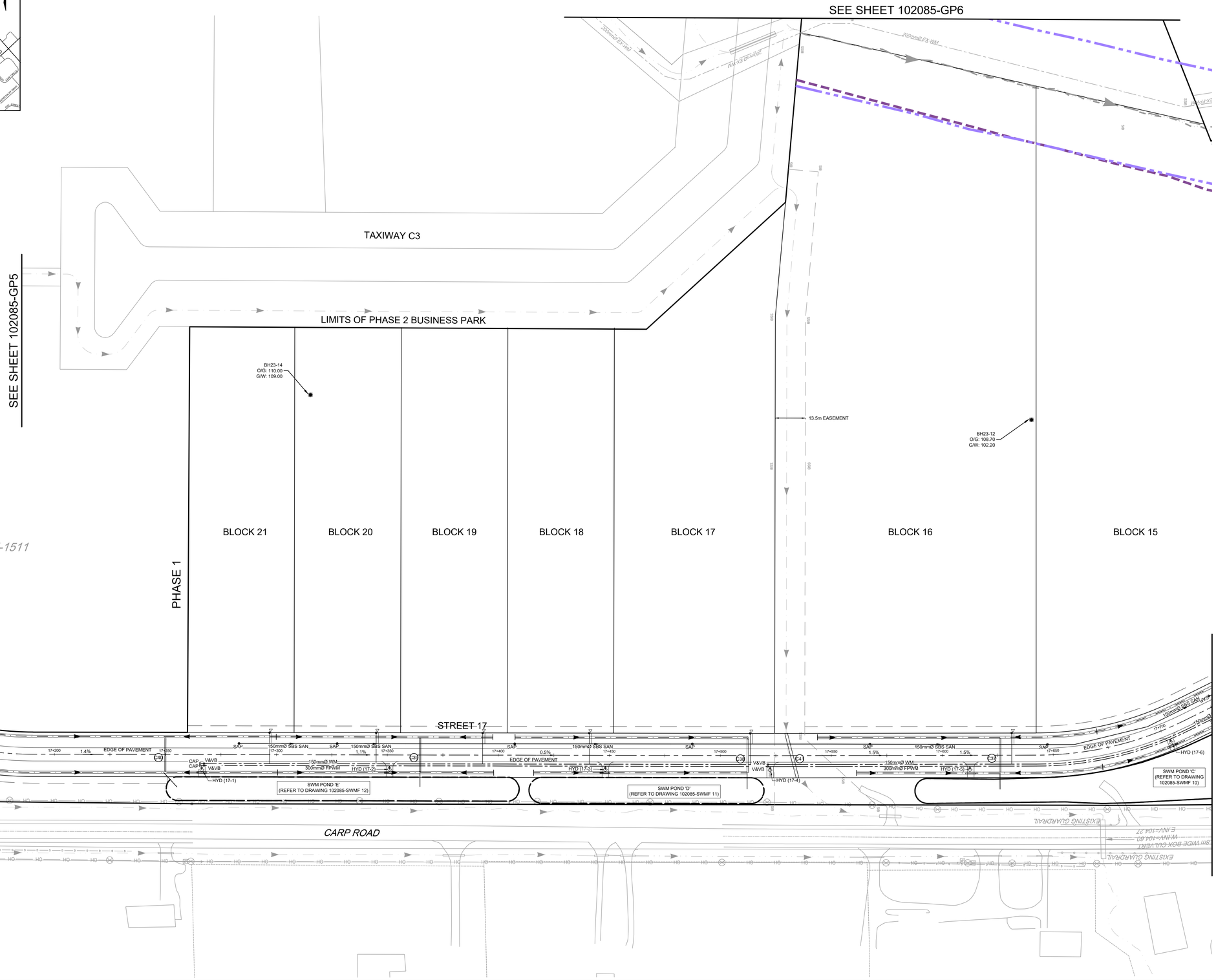

NOTE:
THE POSITION OF ALL POLE LINES, CONDUITS, WATERMAINS, SEWERS AND OTHER UNDERGROUND AND OVERGROUND UTILITIES AND STRUCTURES IS NOT NECESSARILY SHOWN ON THE CONTRACT DRAWINGS, AND WHERE SHOWN, THE ACCURACY OF THE POSITION OF SUCH UTILITIES AND STRUCTURES IS NOT GUARANTEED. BEFORE STARTING WORK, DETERMINE THE EXACT LOCATION OF ALL SUCH UTILITIES AND STRUCTURES AND ASSUME ALL LIABILITY FOR DAMAGE TO THEM.

CLEARFORD WATER SYSTEMS INC.

CLEARFORD

WEST CAPITAL Developments

No.	REVISION	DATE	BY
15.	REVISED PER COMMENTS	NOV 14/25	ARM
14.	ISSUED FOR REVIEW	NOV 19/24	ARM
13.	ISSUED FOR REVIEW	OCT 29/24	ARM
12.	ISSUED FOR COORDINATION	AUG 22/24	ARM
11.	ISSUED FOR COORDINATION	APR 23/24	ARM
10.	ISSUED FOR CONSTRUCTION (NO CHANGES)	AUG 20/20	ARM
9.	ISSUED FOR TENDER ROADS, TAXIWAY & DITCHING	JUL 17/20	ARM
8.	ISSUED FOR TENDER	MAR 9/15	DJC
7.	ISSUED FOR PHASE 1 BUSINESS PARK REGISTRATION	FEB 19/14	DJC
6.	ISSUED FOR PHASE 1 BUSINESS PARK REGISTRATION	JAN 30/14	DJC
5.	REVISED AS PER CITY / MVC COMMENTS	SEPT 26/13	DJC
4.	REVISED AS PER CITY / MVC COMMENTS	MAY 28/13	DJC
3.	ISSUED TO OLS	MAR 11/13	DJC
2.	REVISED AS PER CITY COMMENTS	MAR 8/12	DJC
1.	ISSUED FOR REVIEW	NOV 21/11	DJC

SCALE
1:750
1:750
0 10 20 30

DESIGN MJB
CHECKED MNP
DRAWN MJB
CHECKED ARM
APPROVED ARM

FOR REVIEW ONLY

LICENSED PROFESSIONAL ENGINEER
A.R. MCAULEY
100141256
Nov 14, 2025
PROVINCE OF ONTARIO

NOVATECH
Engineers, Planners & Landscape Architects
Suite 200, 240 Michael Cowpland Drive
Ottawa, Ontario, Canada K2M 1P6
Telephone (613) 254-9643
Facsimile (613) 254-5867
Website www.novatech-eng.com

LOCATION
CITY OF OTTAWA
WEST CAPITAL AIRPARK - PHASE 2 BUSINESS PARK

DRAWING NAME
GENERAL PLAN OF SERVICES

PROJECT No. 102085-14
REV: REV # 15
DRAWING No. 102085-GP9

PLANBT1.DWG - 1555mmx797mm

M:\2025\102085\DATA\BUSINESS PARK PH2\Civil\102085-CBP-GP.dwg, GP9, Nov 14, 2025 - 10:54am, lalaff

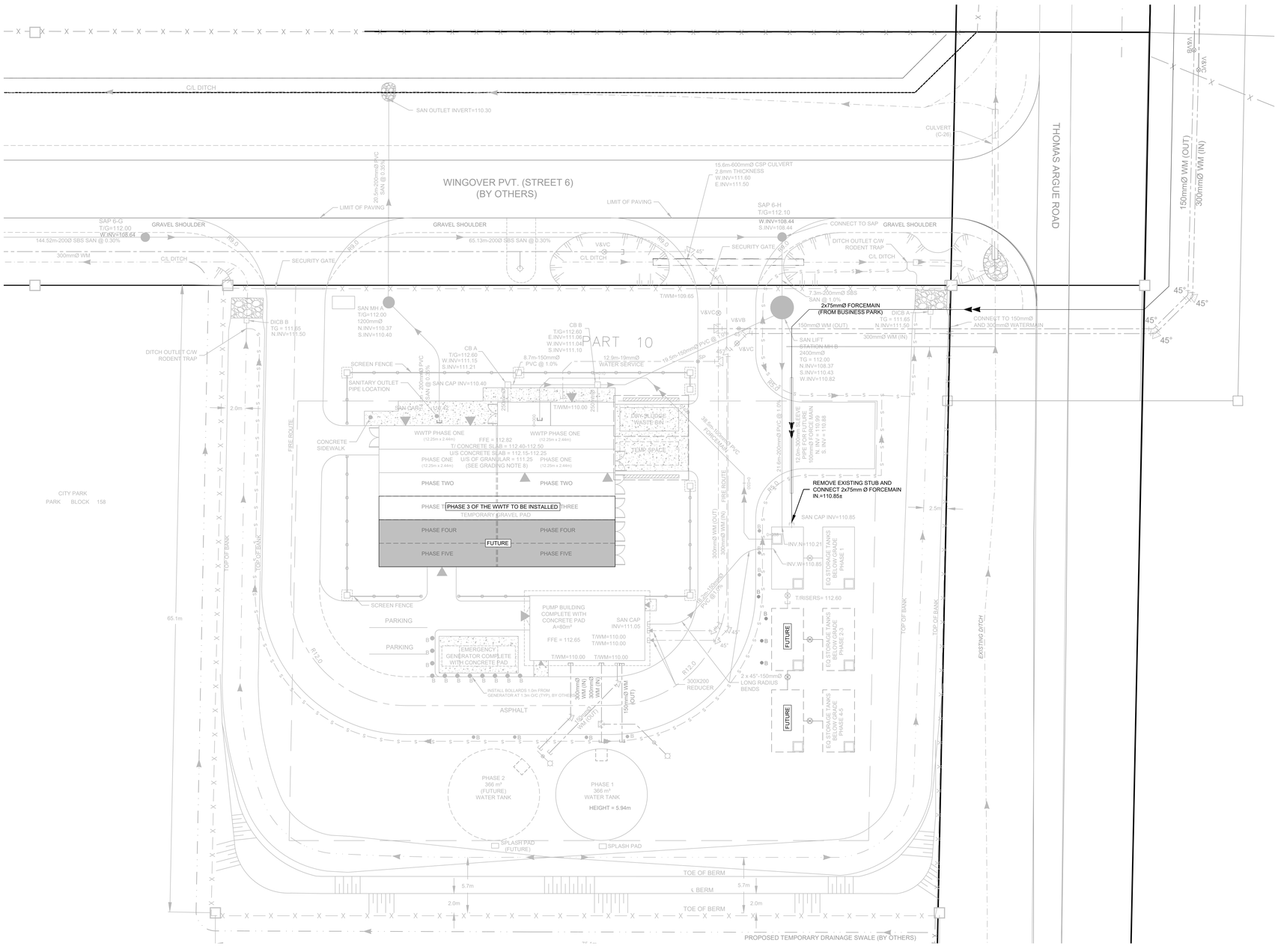

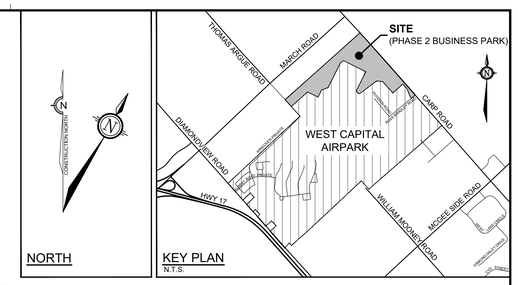

LEGEND

- EXISTING WATERMAIN
- EXISTING SANITARY
- PROPOSED FORCEMAIN
- EXISTING FORCEMAIN
- SAN MH — EXISTING SAN MANHOLE
- B — EXISTING BOLLARD
- EXISTING SCREEN FENCE
- EXISTING CULVERT
- V&VC — VALVE & VALVE CHAMBER
- V&VB — VALVE & VALVE BOX
- HYD — EXISTING HYDRANT COMPLETE WITH VALVE AND VALVE CHAMBER
- 11° — EXISTING BEND AND THRUSTBLOCK
- SAP 2-D — EXISTING SANITARY SYSTEM ACCESS POINT
- EXISTING CONCRETE
- Q SWALE AND DIRECTION OF FLOW
- Q DITCH AND DIRECTION OF FLOW
- EXISTING PERSON DOOR
- PROPERTY LINE
- 2.4m GALVANIZED CHAIN LINK FENCE
- SECURITY GATE (PER OPSD 972.102)
- 3:1 — TERRACING WITH SIDESLOPE
- EXISTING RIP-RAP (PER OPSD 810.010)

GENERAL NOTES:

1. COORDINATE AND SCHEDULE ALL WORK WITH OTHER TRADES AND CONTRACTORS.
2. DETERMINE THE EXACT LOCATION, SIZE, MATERIAL AND ELEVATION OF ALL EXISTING UTILITIES PRIOR TO COMMENCING CONSTRUCTION. PROTECT AND ASSUME RESPONSIBILITY FOR ALL EXISTING UTILITIES WHETHER OR NOT SHOWN ON THIS DRAWING.
3. OBTAIN ALL NECESSARY PERMITS AND APPROVALS FROM THE CITY OF OTTAWA BEFORE COMMENCING CONSTRUCTION.
4. BEFORE COMMENCING CONSTRUCTION OBTAIN AND PROVIDE PROOF OF COMPREHENSIVE, ALL RISK AND OPERATIONAL LIABILITY INSURANCE FOR $5,000,000.00. INSURANCE POLICY TO NAME OWNERS, ENGINEERS AND ARCHITECTS AS CO-INSURED.
5. RESTORE ALL DISTURBED AREAS ON-SITE AND OFF-SITE, INCLUDING TRENCHES AND SURFACES ON PUBLIC ROAD ALLOWANCES TO EXISTING CONDITIONS OR BETTER TO THE SATISFACTION OF THE CITY OF OTTAWA AND THE ENGINEER.
6. REMOVE FROM SITE ALL EXCESS EXCAVATED MATERIAL, ORGANIC MATERIAL AND DEBRIS UNLESS OTHERWISE INSTRUCTED BY ENGINEER. EXCAVATE AND REMOVE FROM SITE ANY CONTAMINATED MATERIAL. ALL CONTAMINATED MATERIAL SHALL BE DISPOSED OF AT A LICENSED LANDFILL FACILITY.
7. ALL ELEVATIONS ARE GEODETIC.
8. REFER TO GEOTECHNICAL REPORT (No. PG2450-2, DATED JULY 22, 2013), PREPARED BY PATERSON GROUP INC. FOR SUBSURFACE CONDITIONS, CONSTRUCTION RECOMMENDATIONS, AND GEOTECHNICAL INSPECTION REQUIREMENTS. THE GEOTECHNICAL CONSULTANT IS TO REVIEW ON-SITE CONDITIONS AFTER EXCAVATION AND PRIOR TO PLACEMENT OF THE GRANULAR MATERIAL.
9. SAW CUT AND KEY GRIND ASPHALT AT ALL ROAD CUTS AND ASPHALT TIE IN POINTS AS PER CITY OF OTTAWA STANDARDS (R10).

SEWER NOTES:

1. SPECIFICATIONS:

ITEM	SPEC. No.	REFERENCE
DICB (600x600mm)	705.010	OPSD
STORM / SANITARY MANHOLE (1200Ø)	701.010	OPSD
STORM / SANITARY MH FRAME & COVER	401.010	OPSD
STORM SEWER	PVC DR 35	
SANITARY SEWER	PVC DR 35	

2. INSULATE ALL SEWER PIPES THAT HAVE LESS THAN 1.5m COVER WITH HI-40 INSULATION. PROVIDE 150mm CLEARANCE BETWEEN PIPE AND INSULATION. SEE CITY DETAIL W-22. DEPTH OF INSULATION IS TO PROVIDE EQUIVALENT TO 1.5m COVER.
3. SERVICES ARE TO BE CONSTRUCTED TO 1.0m FROM FACE OF BUILDING AT A MINIMUM SLOPE OF 1.0%.
4. PIPE BEDDING, COVER AND BACKFILL ARE TO BE COMPACTED TO AT LEAST 95% OF THE STANDARD PROCTOR MAXIMUM DRY DENSITY. THE USE OF CLEAR CRUSHED STONE AS A BEDDING LAYER SHALL NOT BE PERMITTED.
5. FLEXIBLE CONNECTIONS ARE REQUIRED FOR CONNECTING PIPES TO MANHOLES (FOR EXAMPLE KOR-N-SEAL, PSX: POSITIVE SEAL AND DURASEAL). THE CONCRETE CRADLE FOR THE PIPE CAN BE ELIMINATED.
6. STORM MANHOLES AND CBMHS ARE TO HAVE 300mm SUMPS UNLESS OTHERWISE INDICATED.
7. CONTRACTOR TO TELEVISE (CCTV) ALL PROPOSED SEWERS, 200mmØ OR GREATER PRIOR TO BASE COURSE ASPHALT. UPON COMPLETION OF CONTRACT, THE CONTRACTOR IS RESPONSIBLE TO FLUSH AND CLEAN ALL SEWERS & APPURTENANCES.

WATERMAIN NOTES:

1. SPECIFICATIONS:

ITEM	SPEC. No.	REFERENCE
WATERMAIN TRENCHING	W17	CITY OF OTTAWA
THERMAL INSULATION IN SHALLOW TRENCHES	W22	CITY OF OTTAWA
WATERMAIN CROSSING BELOW SEWER	W25	CITY OF OTTAWA
WATERMAIN	PVC DR 18	

2. SUPPLY AND CONSTRUCT ALL WATERMAINS AND APPURTENANCES IN ACCORDANCE WITH THE CITY OF OTTAWA STANDARDS AND SPECIFICATIONS. EXCAVATION, INSTALLATION, BACKFILL AND RESTORATION OF ALL WATERMAINS BY THE CONTRACTOR. CONNECTIONS AND SHUT-OFFS AT THE MAIN AND CHLORINATION OF THE WATER SYSTEM SHALL BE PERFORMED BY CITY OFFICIALS.
3. WATERMAIN SHALL BE MINIMUM 2.4m DEPTH BELOW GRADE UNLESS OTHERWISE INDICATED.
4. PROVIDE MINIMUM 0.30m CLEARANCE BETWEEN OUTSIDE OF PIPES AT ALL CROSSINGS.
5. WATER SERVICES ARE TO BE CONSTRUCTED TO 1.0m FROM FACE OF BUILDING.

NOTE:
THE POSITION OF ALL POLE LINES, CONDUITS, WATERMAINS, SEWERS AND OTHER UNDERGROUND AND OVERGROUND UTILITIES AND STRUCTURES IS NOT NECESSARILY SHOWN ON THE CONTRACT DRAWINGS, AND WHERE SHOWN, THE ACCURACY OF THE POSITION OF SUCH UTILITIES AND STRUCTURES IS NOT GUARANTEED. BEFORE STARTING WORK, DETERMINE THE EXACT LOCATION OF ALL SUCH UTILITIES AND STRUCTURES AND ASSUME ALL LIABILITY FOR DAMAGE TO THEM.

No.	REVISION	DATE	BY
12.	REVISED PER COMMENTS (NO CHANGES)	NOV 14/25	ARM
11	ISSUED FOR REVIEW	NOV 19/24	ARM
10	ISSUED FOR REVIEW	OCT 29/24	ARM
9	REVISED FOR CONSTRUCTION	AUG 15/17	DJC
8	REVISED MECHANICAL PIPING AND CONDUITS	MAR 23/17	SM
7	REVISED FENCE HEIGHT TO 2.4m	MAY 19/16	LKS
6	REVISED PER CITY COMMENTS	APR 22/15	LKS
5	ISSUED FOR COORDINATION	MAR 4/15	MJH
4	ISSUED FOR COORDINATION	FEB 27/15	MJH
3	ISSUED FOR TENDER	FEB 26/15	MJH
2	ISSUED FOR REVIEW	JAN 13/15	MJH
1	ISSUED FOR COORDINATION	DEC 2/14	JLP

SCALE: 1:200 (1:200 0 2 4 6 8)

DESIGN RJK
CHECKED ARM
DRAWN RJK
CHECKED ARM
APPROVED SMG

FOR REVIEW ONLY

NOVATECH

NOVATECH
LICENSED PROFESSIONAL ENGINEER
A.R. MCAULEY
100141256
Nov 14, 2025
PROVINCE OF ONTARIO

NOVATECH
Engineers, Planners & Landscape Architects
Suite 200, 240 Michael Cowpland Drive
Ottawa, Ontario, Canada K2M 1P6
Telephone (613) 254-9643
Facsimile (613) 254-5367
Website www.novatech-eng.com

LOCATION
CITY OF OTTAWA
WEST CAPITAL AIRPARK - PHASE 2 BUSINESS PARK

DRAWING NAME
WASTEWATER TREATMENT & WATER STORAGE FACILITY

GENERAL PLAN OF SERVICES

PROJECT No. 102085-14
REV REV #12
DRAWING No. 102085-GP10

M:\2025\102085\CAD_BUSINESS PARK PH2\Civil\102085-STFWS-GP.dwg, GP10, Nov 14, 2025 - 10:56am, tsarif

PLANP_ANSI-D - 430mm x 610mm

SEE SHEET 102085-GR6

SEE SHEET 102085-GR9

HUISSON ROAD

PHASE 1 BUSINESS PARK

BLOCK 12, PLAN 4M-1511

BLOCK 14, PLAN 4M-1511

LIMITS OF PHASE 2 BUSINESS PARK

STREET 17

EDGE OF PAVEMENT

OPEN SPACE BLOCK

5.0m SIGHT TRIANGLE

5.0m SIGHT TRIANGLE

RUSS BRADLEY ROAD

EXISTING 400mmØ CSP CULVERT - 32.9m
W.INV=111.81
E.INV=111.71

CARP ROAD

CORE AIRPORT AREA

PHASE 1 BUSINESS PARK

CORE AIRPORT AREA

CARP ROAD

LEGEND

117.50 / 117.75	PROPOSED ELEVATION / *EXISTING ELEVATION*
116.56(D)	PROPOSED DITCH ELEVATION
118.43(HP)	HIGH POINT
117.88(LP)	LOW POINT
115.75(TB)	TOP OF BERM
3.0%	PROPOSED GRADING DIRECTION AND SLOPE
	GENERAL BLOCK DRAINAGE DIRECTION (DETAILS BY OTHERS)
	PROPOSED TOP OF SLOPE
	PROPOSED ROAD SHOULDER
	PROPOSED DITCHES/SWALES AND DIRECTION OF FLOW
	PROPOSED DITCHES/SWALES WITH SUBDRAIN AND DIRECTION OF FLOW
	EXISTING SWALE AND DIRECTION OF FLOW
C1	PROPOSED CULVERT
	EASEMENT LIMIT
	LIMIT OF DEVELOPMENT (NO TOUCH)
	EROSION ACCESS ALLOWANCE (NO STRUCTURES)
	BOREHOLE (GEMTEC, GEOTECHNICAL INVESTIGATION AND SLOPE STABILITY ASSESSMENT, OCTOBER 2024)

CONSTRUCTION NORTH

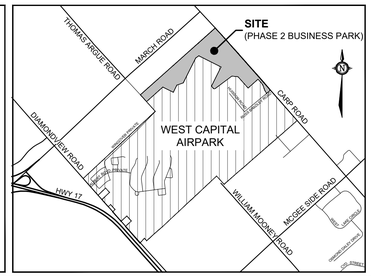

NOTE:
THE POSITION OF ALL POLE LINES, CONDUITS, WATERMAINS, SEWERS AND OTHER UNDERGROUND AND OVERGROUND UTILITIES AND STRUCTURES IS NOT NECESSARILY SHOWN ON THE CONTRACT DRAWINGS, AND WHERE SHOWN, THE ACCURACY OF THE POSITION OF SUCH UTILITIES AND STRUCTURES IS NOT GUARANTEED. BEFORE STARTING WORK, DETERMINE THE EXACT LOCATION OF ALL SUCH UTILITIES AND STRUCTURES AND ASSUME ALL LIABILITY FOR DAMAGE TO THEM.

WEST CAPITAL Developments

No.	REVISION	DATE	BY
16.	REVISED PER COMMENTS	NOV 14/25	ARM
15.	ISSUED FOR REVIEW	NOV 19/24	ARM
14.	ISSUED FOR COORDINATION	AUG 29/24	ARM
13.	AS-BUILT GRADES ADDED	JUL 15/22	ARM
12.	ISSUED FOR CONSTRUCTION (NO CHANGES)	AUG 20/20	ARM
11.	ISSUED FOR TENDER ROADS, TAXIWAY & DITCHING	JUL 17/20	ARM
10.	ISSUED FOR TENDER	FEB 26/15	DJC
9.	ISSUED FOR PHASE 1 BUSINESS PARK REGISTRATION	FEB 19/14	DJC
8.	ISSUED FOR PHASE 1 BUSINESS PARK REGISTRATION	JAN 30/14	DJC
7.	REVISED AS PER MVC COMMENTS	DEC 20/13	DJC
6.	REVISED AS PER CITY / MVC COMMENTS	NOV 29/13	DJC
5.	REVISED AS PER CITY / MVC COMMENTS	SEPT 26/13	DJC
4.	REVISED AS PER CITY / MVC COMMENTS	MAY 28/13	DJC
3.	ISSUED TO GEOTECHNICAL CONSULTANT	APR 24/13	DJC
2.	REVISED AS PER CITY COMMENTS	MAR 8/12	DJC
1.	ISSUED FOR REVIEW	NOV 21/11	DJC

SCALE
1:750
1:750
0 10 20 30

DESIGN MJB
CHECKED MNP
DRAWN MJB
CHECKED ARM
APPROVED ARM

LICENSED PROFESSIONAL ENGINEER
A.R. MCAULEY
100141256
Nov 14, 2025
PROVINCE OF ONTARIO

NOVATECH
Engineers, Planners & Landscape Architects
Suite 200, 240 Michael Cowpland Drive
Ottawa, Ontario, Canada K2M 1P6
Telephone (613) 254-9643
Facsimile (613) 254-5867
Website www.novatech-eng.com

LOCATION
CITY OF OTTAWA
WEST CAPITAL AIRPARK - PHASE 2 BUSINESS PARK

DRAWING NAME
GRADING PLAN

PROJECT No. 102085-14
REV REV # 16
DRAWING No. 102085-GR5

M:\2025\102085\CAD\...BUSINESS PARK PH2\Civil\102085-PH2-GR.dwg, GR5, Nov 14, 2025 - 10:48am, tmarf

SEE SHEET 102085-GR8

TAXIWAY BRAVO

TAXIWAY C3

LIMITS OF PHASE 2 BUSINESS PARK

EROSION ACCESS ALLOWANCE (NO STRUCTURES)

LIMIT OF DEVELOPMENT (NO TOUCH)

BLOCK 16

BLOCK 17

BLOCK 18

BLOCK 19

BLOCK 20

BLOCK 21

PHASE 1

CORE AIRPORT AREA

HUISSON ROAD

TAXIWAY C3

PHASE 1 BUSINESS PARK

LIMITS OF PHASE 2 BUSINESS PARK

BH23-14
O/G: 110.00
G/W: 109.00

0.6%

0.5%

0.7%

0.5%

0.5%

SEE SHEET 102085-GR9

NORTH

CONSTRUCTION NORTH

KEY PLAN
N.T.S.

SITE
(PHASE 2 BUSINESS PARK)

THOMAS ARGUE ROAD
MARCH ROAD
CARP ROAD
DIAMONDVIEW ROAD
HWY 17
WILLIAM MCKEE ROAD
MCKEE SIDE ROAD
WEST CAPITAL AIRPARK

LEGEND

- PROPOSED ELEVATION / EXISTING ELEVATION
- PROPOSED DITCH ELEVATION
- HIGH POINT
- LOW POINT
- TOP OF BERM
- PROPOSED GRADING DIRECTION AND SLOPE
- GENERAL BLOCK DRAINAGE DIRECTION (DETAILS BY OTHERS)
- PROPOSED TOP OF SLOPE
- PROPOSED ROAD SHOULDER
- PROPOSED DITCHES/SWALES AND DIRECTION OF FLOW
- PROPOSED DITCHES/SWALES WITH SUBDRAIN AND DIRECTION OF FLOW
- EXISTING SWALE AND DIRECTION OF FLOW
- PROPOSED CULVERT
- EASEMENT LIMIT
- LIMIT OF DEVELOPMENT (NO TOUCH)
- EROSION ACCESS ALLOWANCE (NO STRUCTURES)
- BOREHOLE (GEMTEC, GEOTECHNICAL INVESTIGATION AND SLOPE STABILITY ASSESSMENT, OCTOBER 2024)

NOTE:
THE POSITION OF ALL POLE LINES, CONDUITS, WATERMAINS, SEWERS AND OTHER UNDERGROUND AND OVERGROUND UTILITIES AND STRUCTURES IS NOT NECESSARILY SHOWN ON THE CONTRACT DRAWINGS, AND WHERE SHOWN, THE ACCURACY OF THE POSITION OF SUCH UTILITIES AND STRUCTURES IS NOT GUARANTEED. BEFORE STARTING WORK, DETERMINE THE EXACT LOCATION OF ALL SUCH UTILITIES AND STRUCTURES AND ASSUME ALL LIABILITY FOR DAMAGE TO THEM.

WEST CAPITAL Developments

No.	REVISION	DATE	BY
17.	REVISED PER COMMENTS	NOV 14/25	ARM
16.	ISSUED FOR REVIEW	NOV 19/24	ARM
15.	ISSUED FOR COORDINATION	AUG 29/24	ARM
14.	AS-BUILT GRADES ADDED	JUL 15/22	ARM
13.	ISSUED FOR CONSTRUCTION	AUG 20/20	ARM
12.	ISSUED FOR TENDER ROADS, TAXIWAY & DITCHING	JUL 17/20	ARM
11.	ISSUED FOR TENDER	FEB 26/15	DJC
10.	ISSUED FOR PHASE 1 BUSINESS PARK REGISTRATION	FEB 19/14	DJC
9.	ISSUED FOR PHASE 1 BUSINESS PARK REGISTRATION	JAN 30/14	DJC
8.	REVISED AS PER MVC COMMENTS	DEC 20/13	DJC
7.	REVISED AS PER CITY / MVC COMMENTS	NOV 29/13	DJC
6.	REVISED AS PER CITY / MVC COMMENTS	SEPT 26/13	DJC
5.	REVISED AS PER CITY / MVC COMMENTS	MAY 28/13	DJC
4.	TREE PROTECTION AREAS ADDED	APR 30/13	BBH
3.	ISSUED TO GEOTECHNICAL CONSULTANT	APR 24/13	DJC
2.	REVISED AS PER CITY COMMENTS	MAR 8/12	DJC

SCALE
1:750
1:750
0 10 20 30

DESIGN MJB
CHECKED MNP
DRAWN MJB
CHECKED ARM
APPROVED ARM

FOR REVIEW ONLY

LICENSED PROFESSIONAL ENGINEER
A.R. MCAULEY
100141256
Nov 14, 2025
PROVINCE OF ONTARIO

NOVATECH
Engineers, Planners & Landscape Architects
Suite 200, 240 Michael Cowpland Drive
Ottawa, Ontario, Canada K2M 1P6
Telephone (613) 254-9643
Facsimile (613) 254-5867
Website www.novatech-eng.com

LOCATION
CITY OF OTTAWA
WEST CAPITAL AIRPARK - PHASE 2 BUSINESS PARK

DRAWING NAME
GRADING PLAN

PROJECT No. 102085-14
REV REV # 17
DRAWING No. 102085-2BP-GR6

M:\2002\102085\CAD_BUSINESS PARK PH2\Civil\102085-2BP-GR.dwg, GR9, Nov 14, 2025 - 10:49am, tstaff

PLASTIC ZIPPO - 102085-2BP-GR

STREET 15

THOMAS ARGUE ROAD

STREET 16

WCAA GARAGE & STORAGE

BLOCK 1

BLOCK 2

BLOCK 3

BLOCK 4

BLOCK 5

BLOCK 6

BLOCK 7

BLOCK 8

BLOCK 9

BLOCK 10

BLOCK 9 HIGH POINT

BLOCK 8 HIGH POINT

LIMITS OF PHASE 2 BUSINESS PARK

APPROXIMATE LIMIT OF GRADING

TOP OF SLOPE

EXISTING SWALE TO BE DIRECTED TO PROPOSED SWALE

TIE TO EXISTING SWALE

EXISTING FIRE HYDRANT TO BE RELOCATED

RELOCATE EXISTING BUILDINGS

14 T-HANGERS

EXISTING APRON

WESTAIR TERMINAL

EXISTING TAXIWAY ALPHA

EXISTING TAXIWAY CHARLIE

CORE AIRPORT AREA

5.0m SIGHT TRIANGLE

R15.0m

SEE SHEET 102085-GR8

LEGEND

- PROPOSED ELEVATION / *EXISTING ELEVATION*
- PROPOSED DITCH ELEVATION
- HIGH POINT
- LOW POINT
- TOP OF BERM
- PROPOSED GRADING DIRECTION AND SLOPE
- GENERAL BLOCK DRAINAGE DIRECTION (DETAILS BY OTHERS)
- PROPOSED TOP OF SLOPE
- PROPOSED ROAD SHOULDER
- PROPOSED DITCHES/SWALES AND DIRECTION OF FLOW
- PROPOSED DITCHES/SWALES WITH SUBDRAIN AND DIRECTION OF FLOW
- *EXISTING SWALE AND DIRECTION OF FLOW*
- PROPOSED CULVERT
- EASEMENT LIMIT
- LIMIT OF DEVELOPMENT (NO TOUCH)
- EROSION ACCESS ALLOWANCE (NO STRUCTURES)
- BOREHOLE (GEMTEC, GEOTECHNICAL INVESTIGATION AND SLOPE STABILITY ASSESSMENT, OCTOBER 2024)

NORTH

KEY PLAN
N.T.S.

SITE
(PHASE 2 BUSINESS PARK)

THOMAS ARGUE ROAD
MARCH ROAD
DIAMOND VIEW ROAD
CARP ROAD
HWY 17
WILLIAM MOONEY ROAD
MCGEE SIDE ROAD
WEST CAPITAL AIRPARK

NOTE:
THE POSITION OF ALL POLE LINES, CONDUITS, WATERMAINS, SEWERS AND OTHER UNDERGROUND AND OVERGROUND UTILITIES AND STRUCTURES IS NOT NECESSARILY SHOWN ON THE CONTRACT DRAWINGS, AND WHERE SHOWN, THE ACCURACY OF THE POSITION OF SUCH UTILITIES AND STRUCTURES IS NOT GUARANTEED. BEFORE STARTING WORK, DETERMINE THE EXACT LOCATION OF ALL SUCH UTILITIES AND STRUCTURES AND ASSUME ALL LIABILITY FOR DAMAGE TO THEM.

WEST CAPITAL Developments

No.	REVISION	DATE	BY
12.	REVISED PER COMMENTS	NOV 14/25	ARM
11.	ISSUED FOR REVIEW	NOV 19/24	ARM
10.	ISSUED FOR COORDINATION	AUG 29/24	ARM
9.	ISSUED FOR TENDER	FEB 26/15	DJC
8.	ISSUED FOR PHASE 1 RESIDENTIAL REGISTRATION	OCT 15/14	DJC
7.	ISSUED FOR PHASE 1 BUSINESS PARK REGISTRATION	JAN 30/14	DJC
6.	REVISED AS PER CITY / MVC COMMENTS	NOV 29/13	DJC
5.	REVISED AS PER CITY / MVC COMMENTS	SEPT 26/13	DJC
4.	REVISED AS PER CITY / MVC COMMENTS	MAY 28/13	DJC
3.	ISSUED TO GEOTECHNICAL CONSULTANT	APR 24/13	DJC
2.	REVISED AS PER CITY COMMENTS	MAR 8/12	DJC
1.	ISSUED FOR REVIEW	NOV 21/11	DJC

SCALE
1:750
1:750
0 10 20 30

DESIGN MJB
CHECKED MNP
DRAWN MJB
CHECKED ARM
APPROVED ARM

FOR REVIEW ONLY

LICENSED PROFESSIONAL ENGINEER
A.R. MCAULEY
100141256
Nov 14, 2025
PROVINCE OF ONTARIO

NOVATECH
Engineers, Planners & Landscape Architects
Suite 200, 240 Michael Cowpland Drive
Ottawa, Ontario, Canada K2M 1P6
Telephone (613) 254-9643
Facsimile (613) 254-5867
Website www.novatech-eng.com

LOCATION
CITY OF OTTAWA
WEST CAPITAL AIRPARK - PHASE 2 BUSINESS PARK

DRAWING NAME
GRADING PLAN

PROJECT No. 102085-14
REV REV # 12
DRAWING No. 102085-2BP-GR7

M:\2002\102085\CAD\ BUSINESS PARK PH2\Civil\102085-2BP-GR.dwg GR7, Nov. 14, 2025 - 10:49am, tasaif
PLAMBT.DWG - 1085mmx597mm

OPEN SPACE BLOCK (BLOCK 25)
STREET 15

SEE SHEET 102085-GR7

BLOCK 11

BLOCK 12

BLOCK 13

BLOCK 9

BLOCK 14

BLOCK 15

BLOCK 8

LIMIT OF PHASE 2 BUSINESS PARK

"Core Airport Area"

GRADING BLOWUP 'B'

SWM POND 'A'
(SEE 102085-SWMF7
& 102085-SWMF8)

SWM POND 'B'
(SEE 102085-SWMF9)

SWM POND 'C'
(SEE
102085-SWMF10)

POND ACCESS ROAD

CARP ROAD

HYD (15-11)

HYD (15-12)

150mmØ SANITARY
STUB FOR FUTURE
CAP INV: 105.24

APPROXIMATE LIMIT OF
BLOCK FILL FOR
POSITIVE GRADING TO
SWM FACILITY

INVERTED SIPHON
CROSSING

TIE INTO
EXISTING
GRADE

HEADWALL INVERT
=103.60

RIPRAP LIMIT

GRADING BLOWUP 'A'
(SEE 102085-BPND5)

BP: 0+00.00

PI: 0+33.55

EP: 0+64.19

HYD (17-7)

5.0m SIGHT TRIANGLE

SEE SHEET 102085-GR6

SEE SHEET 102085-GR9

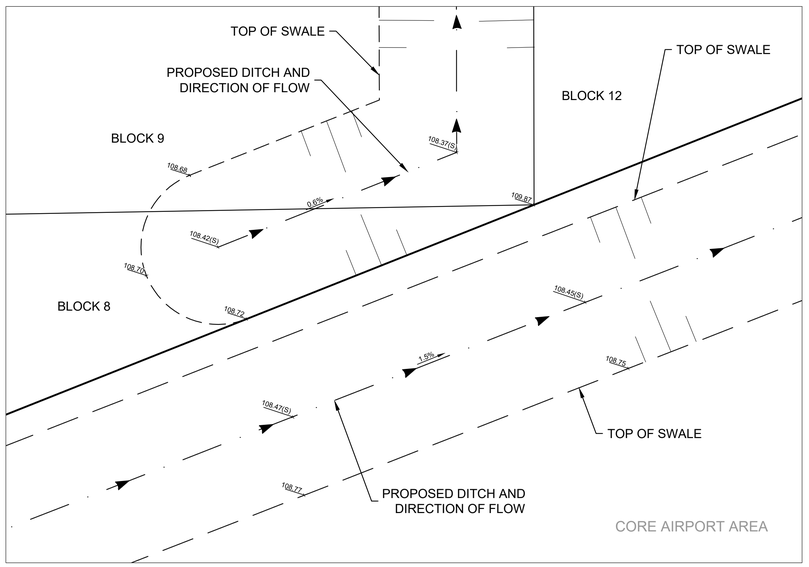

GRADING BLOWUP 'B'
SCALE = 1:100

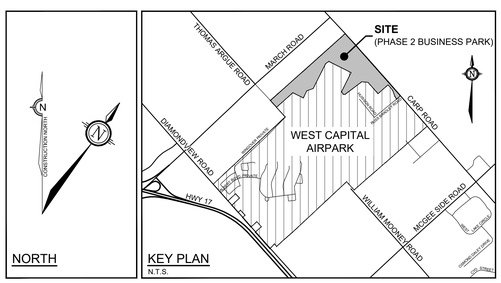

LEGEND

- 117.50 / 117.00 — PROPOSED ELEVATION / *EXISTING ELEVATION*
- 116.56(D) — PROPOSED DITCH ELEVATION
- 118.43(HP) — HIGH POINT
- 117.88(LP) — LOW POINT
- 115.75(TB) — TOP OF BERM
- 3.0% — PROPOSED GRADING DIRECTION AND SLOPE
- GENERAL BLOCK DRAINAGE DIRECTION (DETAILS BY OTHERS)
- PROPOSED TOP OF SLOPE
- PROPOSED ROAD SHOULDER
- PROPOSED DITCHES/SWALES AND DIRECTION OF FLOW
- PROPOSED DITCHES/SWALES WITH SUBDRAIN AND DIRECTION OF FLOW
- *EXISTING SWALE AND DIRECTION OF FLOW*
- C1 — PROPOSED CULVERT
- EASEMENT LIMIT
- LIMIT OF DEVELOPMENT (NO TOUCH)
- EROSION ACCESS ALLOWANCE (NO STRUCTURES)
- BOREHOLE (GEMTEC, GEOTECHNICAL INVESTIGATION AND SLOPE STABILITY ASSESSMENT, OCTOBER 2024)

NOTE:
THE POSITION OF ALL POLE LINES, CONDUITS, WATERMAINS, SEWERS AND OTHER UNDERGROUND AND OVERGROUND UTILITIES AND STRUCTURES IS NOT NECESSARILY SHOWN ON THE CONTRACT DRAWINGS, AND WHERE SHOWN, THE ACCURACY OF THE POSITION OF SUCH UTILITIES AND STRUCTURES IS NOT GUARANTEED. BEFORE STARTING WORK, DETERMINE THE EXACT LOCATION OF ALL SUCH UTILITIES AND STRUCTURES AND ASSUME ALL LIABILITY FOR DAMAGE TO THEM.

WEST CAPITAL Developments

No.	REVISION	DATE	BY
13.	REVISED PER COMMENTS	NOV 14/25	ARM
12.	ISSUED FOR REVIEW	NOV 19/24	ARM
11.	ISSUED FOR COORDINATION	AUG 29/24	ARM
10.	ISSUED FOR TENDER	FEB 26/15	DJC
9.	ISSUED FOR PHASE 1 RESIDENTIAL REGISTRATION	OCT 15/14	DJC
8.	ISSUED FOR PHASE 1 BUSINESS PARK REGISTRATION	JAN 30/14	DJC
7.	REVISED AS PER MVC COMMENTS	DEC 20/13	DJC
6.	REVISED AS PER CITY / MVC COMMENTS	NOV 29/13	DJC
5.	REVISED AS PER CITY / MVC COMMENTS	SEPT 26/13	DJC
4.	REVISED AS PER CITY / MVC COMMENTS	MAY 28/13	DJC
3.	ISSUED TO GEOTECHNICAL CONSULTANT	APR 24/13	DJC
2.	REVISED AS PER CITY COMMENTS	MAR 8/12	DJC
1.	ISSUED FOR REVIEW	NOV 21/11	DJC

SCALE
1:750
1:750
0 10 20 30

DESIGN MJB
CHECKED MNP
DRAWN MJB
CHECKED ARM
APPROVED ARM

FOR REVIEW ONLY

LICENSED PROFESSIONAL ENGINEER
A.R. MCAULEY
100141256
Nov 14, 2025
PROVINCE OF ONTARIO

NOVATECH
Engineers, Planners & Landscape Architects
Suite 200, 240 Michael Cowpland Drive
Ottawa, Ontario, Canada K2M 1P6
Telephone (613) 254-9643
Facsimile (613) 254-5867
Website www.novatech-eng.com

LOCATION
CITY OF OTTAWA
WEST CAPITAL AIRPARK - PHASE 2 BUSINESS PARK

DRAWING NAME
GRADING PLAN

PROJECT No. 102085-14
REV REV # 13
DRAWING No. 102085-2BP-GR8

M:\2025\102085\CAD_BUSINESS PARK PH2\Civil\102085-2BP-GR.dwg, GR8, Nov 14, 2025 - 10:49am, staff

PLANIT.CTB07 - XXXtrees.ctb

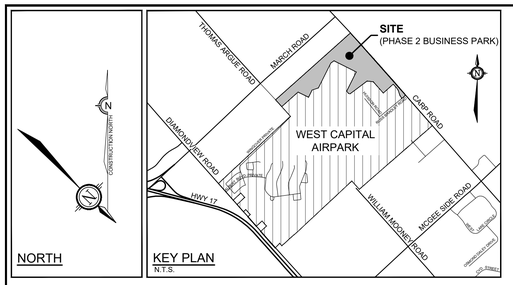

LEGEND

- PROPOSED ELEVATION / *EXISTING ELEVATION*
- PROPOSED DITCH ELEVATION
- HIGH POINT
- LOW POINT
- TOP OF BERM
- PROPOSED GRADING DIRECTION AND SLOPE
- GENERAL BLOCK DRAINAGE DIRECTION (DETAILS BY OTHERS)
- PROPOSED TOP OF SLOPE
- PROPOSED ROAD SHOULDER
- PROPOSED DITCHES/SWALES AND DIRECTION OF FLOW
- PROPOSED DITCHES/SWALES WITH SUBDRAIN AND DIRECTION OF FLOW
- *EXISTING SWALE AND DIRECTION OF FLOW*
- PROPOSED CULVERT
- EASEMENT LIMIT
- LIMIT OF DEVELOPMENT (NO TOUCH)
- EROSION ACCESS ALLOWANCE (NO STRUCTURES)
- BOREHOLE (GEMTEC, GEOTECHNICAL INVESTIGATION AND SLOPE STABILITY ASSESSMENT, OCTOBER 2024)

SEE SHEET 102085-GR6

SEE SHEET 102085-GR5

SEE SHEET 102085-GR8

NORTHEAST TRIBUTARY

TAXIWAY C3

LIMITS OF PHASE 2 BUSINESS PARK

EXISTING PHASE 1 BUSINESS PARK

LIMIT OF PHASE 2 BUSINESS PARK

OPEN SPACE BLOCK

BLOCK 21

BLOCK 20

BLOCK 19

BLOCK 18

BLOCK 17

BLOCK 16

BLOCK 15

STREET 17

CARP ROAD

BH23-14
O/G: 110.00
G/W: 109.00

BH23-12
O/G: 108.70
G/W: 102.20

13.5m EXISTING EASEMENT

EXISTING 1050mm Ø CULVERT (SOUTHEAST TRIBUTARY OUTLET)

SWM POND 'E'
(SEE 102085-SWMF12)

SWM POND 'D'
(SEE 102085-SWMF11)

SWM POND 'C'
(SEE 102085-SWMF10)

NOTE:
THE POSITION OF ALL POLE LINES, CONDUITS, WATERMAINS, SEWERS AND OTHER UNDERGROUND AND OVERGROUND UTILITIES AND STRUCTURES IS NOT NECESSARILY SHOWN ON THE CONTRACT DRAWINGS, AND WHERE SHOWN, THE ACCURACY OF THE POSITION OF SUCH UTILITIES AND STRUCTURES IS NOT GUARANTEED. BEFORE STARTING WORK, DETERMINE THE EXACT LOCATION OF ALL SUCH UTILITIES AND STRUCTURES AND ASSUME ALL LIABILITY FOR DAMAGE TO THEM.

WEST CAPITAL Developments

No.	REVISION	DATE	BY
17.	REVISED PER COMMENTS	NOV 14/25	ARM
16.	ISSUED FOR REVIEW	NOV 19/24	ARM
15.	ISSUED FOR COORDINATION	AUG 29/24	ARM
14.	AS-BUILT GRADES ADDED	JUL 15/22	ARM
13.	ISSUED FOR CONSTRUCTION	AUG 20/20	ARM
12.	ISSUED FOR TENDER ROADS, TAXIWAY & DTICHING	JUL 17/20	ARM
11.	ISSUED FOR TENDER	MAR 9/15	DJC
10.	ISSUED FOR PHASE 1 BUSINESS PARK REGISTRATION	FEB 19/14	DJC
9.	ISSUED FOR PHASE 1 BUSINESS PARK REGISTRATION	JAN 30/14	DJC
8.	REVISED AS PER MVC COMMENTS	DEC 20/13	DJC
7.	REVISED AS PER CITY / MVC COMMENTS	NOV 29/13	DJC
6.	REVISED AS PER CITY / MVC COMMENTS	SEPT 26/13	DJC
5.	REVISED AS PER CITY / MVC COMMENTS	MAY 28/13	DJC
4.	TREE PROTECTION AREAS ADDED	APR 30/13	BBH
3.	ISSUED TO GEOTECHNICAL CONSULTANT	APR 24/13	DJC
2.	REVISED AS PER CITY COMMENTS	MAR 8/12	DJC

SCALE
1:750
1:750
0 10 20 30

DESIGN MJB
CHECKED MNP
DRAWN MJB
CHECKED ARM
APPROVED ARM

LICENSED PROFESSIONAL ENGINEER
A.R. MCAULEY
100141256
Nov 14, 2025
PROVINCE OF ONTARIO

NOVATECH
Engineers, Planners & Landscape Architects
Suite 200, 240 Michael Cowpland Drive
Ottawa, Ontario, Canada K2M 1P6
Telephone (613) 254-9643
Facsimile (613) 254-5867
Website www.novatech-eng.com

LOCATION
CITY OF OTTAWA
WEST CAPITAL AIRPARK - PHASE 2 BUSINESS PARK

DRAWING NAME
GRADING PLAN

PROJECT No. 102085-14
REV REV # 17
DRAWING No. 102085-GR9

M:\2025\102085\CAD_BUSINESS PARK PH2\Civil\102085-25R-GR.dwg, GR9, Nov 14, 2025 - 10:48am, tstaff

PLANS1 GR02 - WWWW.SSWM

SEE SHEET 102085-IGR6

SEE SHEET 102085-IGR9

HUISSON ROAD

PHASE 1 BUSINESS PARK

BLOCK 12, PLAN 4M-1511

BLOCK 14, PLAN 4M-1511

LIMITS OF PHASE 2 BUSINESS PARK

STREET 17

OPEN SPACE BLOCK

5.0m SIGHT TRIANGLE

5.0m SIGHT TRIANGLE

RUSS BRADLEY ROAD

CARP ROAD

CORE AIRPORT AREA

PHASE 1 BUSINESS PARK

CORE AIRPORT AREA

CARP ROAD

LEGEND

- 110.72 — INTERIM GRADING ELEVATION
- APPROXIMATE LIMIT OF INTERIM GRADING
- INTERIM SLOPE ARROWS
- 117.50 / 117.15 — PROPOSED ELEVATION / *EXISTING ELEVATION*
- 116.56(D) — PROPOSED DITCH ELEVATION
- 118.43HP — HIGH POINT
- 117.88LP — LOW POINT
- 115.75(TS) — TOP OF SLOPE
- 3.0% — PROPOSED GRADING DIRECTION AND SLOPE
- GENERAL BLOCK DRAINAGE DIRECTION (DETAILS BY OTHERS)
- PROPOSED DITCHES/SWALES AND DIRECTION OF FLOW
- PROPOSED DITCHES/SWALES WITH SUBDRAIN AND DIRECTION OF FLOW
- C1 — PROPOSED CULVERT
- EASEMENT LIMIT
- LIMIT OF DEVELOPMENT (NO TOUCH)
- EROSION ACCESS ALLOWANCE (NO STRUCTURES)

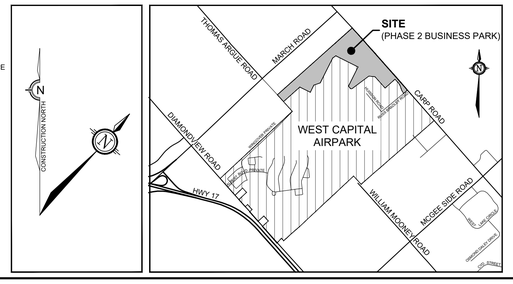

NOTE:
THE POSITION OF ALL POLE LINES, CONDUITS, WATERMAINS, SEWERS AND OTHER UNDERGROUND AND OVERGROUND UTILITIES AND STRUCTURES IS NOT NECESSARILY SHOWN ON THE CONTRACT DRAWINGS, AND WHERE SHOWN, THE ACCURACY OF THE POSITION OF SUCH UTILITIES AND STRUCTURES IS NOT GUARANTEED. BEFORE STARTING WORK, DETERMINE THE EXACT LOCATION OF ALL SUCH UTILITIES AND STRUCTURES AND ASSUME ALL LIABILITY FOR DAMAGE TO THEM.

WEST CAPITAL Developments

No.	REVISION	DATE	BY
1.	REVISED PER COMMENTS (NEW DRAWING)	NOV 14/25	ARM

SCALE 1:750

1:750
0 10 20 30

DESIGN DKM
CHECKED MJB
DRAWN DKM
CHECKED MJB
APPROVED ARM

LICENSED PROFESSIONAL ENGINEER
A.R. MCAULEY
100141256
Nov 14, 2025
PROVINCE OF ONTARIO

NOVATECH
Engineers, Planners & Landscape Architects
Suite 200, 240 Michael Cowpland Drive
Ottawa, Ontario, Canada K2M 1P6
Telephone (613) 254-9643
Facsimile (613) 254-5867
Website www.novatech-eng.com

LOCATION
CITY OF OTTAWA
WEST CAPITAL AIRPARK

DRAWING NAME
INTERIM GRADING PLAN

PROJECT No. 102085-14
REV REV # 1
DRAWING No. 102085-IGR5

M:\2025\102085\CAD\...BUSINESS PARK PH2\Civil\102085-2BP-IGR.dwg, IGR5, Nov 14, 2025 - 10:44am, tstaff

SEE SHEET 102085-IGR8

TAXIWAY BRAVO

TAXIWAY C3

LIMITS OF PHASE 2 BUSINESS PARK

EROSION ACCESS ALLOWANCE (NO STRUCTURES)

LIMIT OF DEVELOPMENT (NO TOUCH)

BLOCK 16

BLOCK 17

BLOCK 18

BLOCK 19

BLOCK 20

BLOCK 21

PHASE 1

CORE AIRPORT AREA

HUISSON ROAD

PHASE 1 BUSINESS PARK

TAXIWAY C3

LIMITS OF PHASE 2 BUSINESS PARK

BH23-14
O/G: 110.00
G/W: 109.00

SEE SHEET 102085-IGR9

NORTH

CONSTRUCTION NORTH

KEY PLAN
N.T.S.

SITE
(PHASE 2 BUSINESS PARK)

WEST CAPITAL AIRPARK

THOMAS ARGUE ROAD
MARCH ROAD
CARP ROAD
DIAMONDVIEW ROAD
HWY 17
WILLIAM MCDONELL ROAD
McGEE SIDE ROAD

LEGEND

- 110.72 — INTERIM GRADING ELEVATION
- APPROXIMATE LIMIT OF INTERIM GRADING
- INTERIM SLOPE ARROWS
- 117.50 / (117.75) — PROPOSED ELEVATION / EXISTING ELEVATION
- 116.56(D) — PROPOSED DITCH ELEVATION
- 118.43(HP) — HIGH POINT
- 117.98(LP) — LOW POINT
- 115.75(TS) — TOP OF SLOPE
- 3.0% — PROPOSED GRADING DIRECTION AND SLOPE
- GENERAL BLOCK DRAINAGE DIRECTION (DETAILS BY OTHERS)
- PROPOSED DITCHES/SWALES AND DIRECTION OF FLOW
- PROPOSED DITCHES/SWALES WITH SUBDRAIN AND DIRECTION OF FLOW
- C1 — PROPOSED CULVERT
- EASEMENT LIMIT
- LIMIT OF DEVELOPMENT (NO TOUCH)
- EROSION ACCESS ALLOWANCE (NO STRUCTURES)

NOTE:
THE POSITION OF ALL POLE LINES, CONDUITS, WATERMAINS, SEWERS AND OTHER UNDERGROUND AND OVERGROUND UTILITIES AND STRUCTURES IS NOT NECESSARILY SHOWN ON THE CONTRACT DRAWINGS, AND WHERE SHOWN, THE ACCURACY OF THE POSITION OF SUCH UTILITIES AND STRUCTURES IS NOT GUARANTEED. BEFORE STARTING WORK, DETERMINE THE EXACT LOCATION OF ALL SUCH UTILITIES AND STRUCTURES AND ASSUME ALL LIABILITY FOR DAMAGE TO THEM.

WEST CAPITAL Developments

No.	REVISION	DATE	BY
1.	REVISED PER COMMENTS (NEW DRAWING)	NOV 14/25	ARM

SCALE 1:750

1:750
0 10 20 30

DESIGN DKM
CHECKED MJB
DRAWN DKM
CHECKED MJB
APPROVED ARM

FOR REVIEW ONLY

LICENSED PROFESSIONAL ENGINEER
A.R. MCAULEY
100141256
Nov 14, 2025
PROVINCE OF ONTARIO

NOVATECH
Engineers, Planners & Landscape Architects
Suite 200, 240 Michael Cowpland Drive
Ottawa, Ontario, Canada K2M 1P6
Telephone (613) 254-9643
Facsimile (613) 254-5867
Website www.novatech-eng.com

LOCATION
CITY OF OTTAWA
WEST CAPITAL AIRPARK

DRAWING NAME
INTERIM GRADING PLAN

PROJECT No. 102085-14
REV REV # 1
DRAWING No. 102085-IGR6

M:\2025\102085\CAD_BUSINESS PARK PH2\Civil\102085-2BP-IGR.dwg, IGR6, Nov 14, 2025 - 10:44am, tsurf

STREET 15

THOMAS ARGUE ROAD

STREET 16

BLOCK 1

BLOCK 2

BLOCK 3

BLOCK 4

BLOCK 5

BLOCK 6

BLOCK 7

BLOCK 8

BLOCK 9

BLOCK 10

BLOCK 9 HIGH POINT

BLOCK 8 HIGH POINT

EDGE OF PAVEMENT

V&VB

APPROXIMATE LIMIT OF INTERIM GRADING TIE INTO EXISTING (3:1 max)

INTERIM DRAINAGE DEPRESSION/OUTLET TO ROADSIDE DITCH

REGRADE EXISTING DITCH TO PROVIDE POSITIVE DRAINAGE

EXISTING SWALE TO BE DIRECTED TO PROPOSED SWALE

LIMITS OF PHASE 2 BUSINESS PARK

TIE INTO EXISTING GRADE (3:1 max)

TIE TO EXISTING SWALE

CVCAA GARAGE & STORAGE

EXISTING TAXIWAY CHARLIE

CORE AIRPORT AREA

SEE SHEET 102085-IGR8

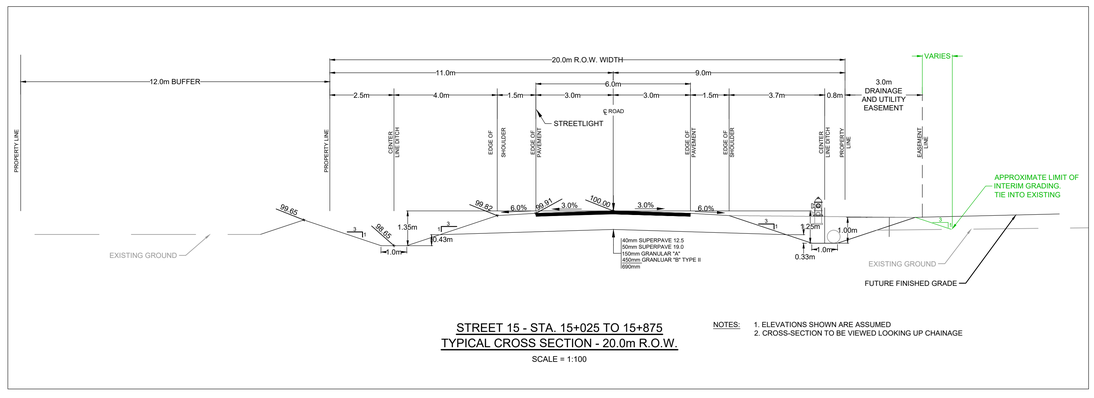

STREET 15 - STA. 15+025 TO 15+875
TYPICAL CROSS SECTION - 20.0m R.O.W.

SCALE = 1:100

NOTES:
1. ELEVATIONS SHOWN ARE ASSUMED
2. CROSS-SECTION TO BE VIEWED LOOKING UP CHAINAGE

LEGEND

- 110.72 — INTERIM GRADING ELEVATION
- APPROXIMATE LIMIT OF INTERIM GRADING
- INTERIM SLOPE ARROWS
- 117.50 / 117.10 — PROPOSED ELEVATION / EXISTING ELEVATION
- 116.56(D) — PROPOSED DITCH ELEVATION
- 118.43HP — HIGH POINT
- 117.88LP — LOW POINT
- 115.75(TS) — TOP OF SLOPE
- 3.0% — PROPOSED GRADING DIRECTION AND SLOPE
- GENERAL BLOCK DRAINAGE DIRECTION (DETAILS BY OTHERS)
- PROPOSED DITCHES/SWALES AND DIRECTION OF FLOW
- PROPOSED DITCHES/SWALES WITH SUBDRAIN AND DIRECTION OF FLOW
- C1 — PROPOSED CULVERT
- EASEMENT LIMIT
- LIMIT OF DEVELOPMENT (NO TOUCH)
- EROSION ACCESS ALLOWANCE (NO STRUCTURES)

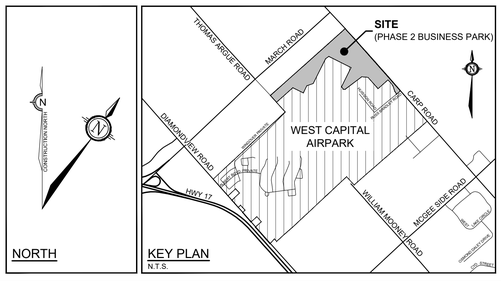

NOTE:
THE POSITION OF ALL POLE LINES, CONDUITS, WATERMAINS, SEWERS AND OTHER UNDERGROUND AND OVERGROUND UTILITIES AND STRUCTURES IS NOT NECESSARILY SHOWN ON THE CONTRACT DRAWINGS, AND WHERE SHOWN, THE ACCURACY OF THE POSITION OF SUCH UTILITIES AND STRUCTURES IS NOT GUARANTEED. BEFORE STARTING WORK, DETERMINE THE EXACT LOCATION OF ALL SUCH UTILITIES AND STRUCTURES AND ASSUME ALL LIABILITY FOR DAMAGE TO THEM.

WEST CAPITAL Developments

No.	REVISION	DATE	BY
1.	REVISED PER COMMENTS (NEW DRAWING)	NOV 14/25	ARM

SCALE 1:750 (1:750, 0 10 20 30)

DESIGN DKM
CHECKED MJB
DRAWN DKM
CHECKED MJB
APPROVED ARM

FOR REVIEW ONLY

LICENSED PROFESSIONAL ENGINEER
A.R. MCAULEY
100141256
Nov 14, 2025
PROVINCE OF ONTARIO

NOVATECH
Engineers, Planners & Landscape Architects
Suite 200, 240 Michael Cowpland Drive
Ottawa, Ontario, Canada K2M 1P6
Telephone (613) 254-9643
Facsimile (613) 254-5867
Website www.novatech-eng.com

LOCATION
CITY OF OTTAWA
WEST CAPITAL AIRPARK

DRAWING NAME
INTERIM GRADING PLAN

PROJECT No. 102085-14
REV REV # 1
DRAWING No. 102085-IGR7

M:\2025\102085\CAD\...\102085-2BP-IGR.dwg, IGR7, Nov 14, 2025 - 10:44am, tsurf
PLAMBT_GN2 - 1089mmx597mm

STREET 15

SEE SHEET 102085-IGR7

BLOCK 11

BLOCK 12

BLOCK 13

BLOCK 14

BLOCK 15

BLOCK 9

LIMIT OF PHASE 2 BUSINESS PARK

LIMIT OF PHASE 2 BUSINESS PARK

CARP ROAD

SWM POND 'A'
(SEE 102085-SWMF7 &
102085-SWMF8

SWM POND 'B'
(SEE 102085-SWMF9)

SWM POND 'C'
(SEE
102085-SWMF10)

"Core Airport Area"

INTERIM DRAINAGE DEPRESSION/OUTLET TO ROADSIDE DITCH

APPROXIMATE LIMIT OF INTERIM GRADING. TIE INTO EXISTING (3:1 max)

APPROXIMATE LIMIT OF BLOCK FILL FOR POSITIVE GRADING TO SWM FACILITY

INVERTED SIPHON CROSSING

150mmØ SANITARY STUB FOR FUTURE CAP INV: 105.04

TIE INTO EXISTING GRADE

RIPRAP LIMIT

HEADWALL INVERT =103.60

HYD (17-7)

5.0m SIGHT TRIANGLE

SEE SHEET 102085-IGR6

SEE SHEET 102085-IGR9

LEGEND

110.72	INTERIM GRADING ELEVATION
	APPROXIMATE LIMIT OF INTERIM GRADING
	INTERIM SLOPE ARROWS
117.50 / (117.15)	PROPOSED ELEVATION / *EXISTING ELEVATION*
116.56(D)	PROPOSED DITCH ELEVATION
118.43(HP)	HIGH POINT
117.88(LP)	LOW POINT
116.75(TS)	TOP OF SLOPE
3.0%	PROPOSED GRADING DIRECTION AND SLOPE
	GENERAL BLOCK DRAINAGE DIRECTION (DETAILS BY OTHERS)
	PROPOSED DITCHES/SWALES AND DIRECTION OF FLOW
	PROPOSED DITCHES/SWALES WITH SUBDRAIN AND DIRECTION OF FLOW
C1	PROPOSED CULVERT
	EASEMENT LIMIT
	LIMIT OF DEVELOPMENT (NO TOUCH)
	EROSION ACCESS ALLOWANCE (NO STRUCTURES)

NORTH

KEY PLAN
N.T.S.

SITE
(PHASE 2 BUSINESS PARK)

TYDAMAS GROVE ROAD
MARCH ROAD
DIAMOND VIEW ROAD
HWY 17
CARP ROAD
WEST CAPITAL AIRPARK
WILLIAM MOONEY ROAD
MOSIER SIDE ROAD

NOTE:
THE POSITION OF ALL POLE LINES, CONDUITS, WATERMAINS, SEWERS AND OTHER UNDERGROUND AND OVERGROUND UTILITIES AND STRUCTURES IS NOT NECESSARILY SHOWN ON THE CONTRACT DRAWINGS, AND WHERE SHOWN, THE ACCURACY OF THE POSITION OF SUCH UTILITIES AND STRUCTURES IS NOT GUARANTEED. BEFORE STARTING WORK, DETERMINE THE EXACT LOCATION OF ALL SUCH UTILITIES AND STRUCTURES AND ASSUME ALL LIABILITY FOR DAMAGE TO THEM.

WEST CAPITAL Developments

No.	REVISION	DATE	BY
1.	REVISED PER COMMENTS (NEW DRAWING)	NOV 14/25	ARM

SCALE
1:750
1:750
0 10 20 30

DESIGN DKM
CHECKED MJB
DRAWN DKM
CHECKED MJB
APPROVED ARM

FOR REVIEW ONLY

LICENSED PROFESSIONAL ENGINEER
A.R. MCAULEY
100141256
Province of Ontario
Nov 14, 2025

NOVATECH
Engineers, Planners & Landscape Architects
Suite 200, 240 Michael Cowpland Drive
Ottawa, Ontario, Canada K2M 1P6
Telephone (613) 254-9643
Facsimile (613) 254-5867
Website www.novatech-eng.com

LOCATION
CITY OF OTTAWA
WEST CAPITAL AIRPARK

DRAWING NAME
INTERIM GRADING PLAN

PROJECT No. 102085-14
REV REV # 1
DRAWING No. 102085-IGR8

M:\2021\102085\CAD_BUSINESS PARK PH2\Civil\102085-2BP-IGR.dwg, IGR8, Nov 14, 2025 - 10:44am, tetaff

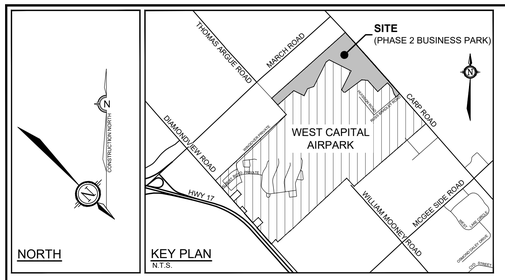

SEE SHEET 102085-IGR6

LEGEND

- 110.72 — INTERIM GRADING ELEVATION
- APPROXIMATE LIMIT OF INTERIM GRADING
- INTERIM SLOPE ARROWS
- 117.50 / 117.15 — PROPOSED ELEVATION / *EXISTING ELEVATION*
- 116.56(D) — PROPOSED DITCH ELEVATION
- 118.53HP — HIGH POINT
- 117.88LP — LOW POINT
- 115.75(TS) — TOP OF SLOPE
- 3.0% — PROPOSED GRADING DIRECTION AND SLOPE
- GENERAL BLOCK DRAINAGE DIRECTION (DETAILS BY OTHERS)
- PROPOSED DITCHES/SWALES AND DIRECTION OF FLOW
- PROPOSED DITCHES/SWALES WITH SUBDRAIN AND DIRECTION OF FLOW
- C1 — PROPOSED CULVERT
- EASEMENT LIMIT
- LIMIT OF DEVELOPMENT (NO TOUCH)
- EROSION ACCESS ALLOWANCE (NO STRUCTURES)

TAXIWAY C3

LIMITS OF PHASE 2 BUSINESS PARK

EXISTING PHASE 1 BUSINESS PARK

BH23-14
O/G: 110.00
G/W: 109.00

BH23-12
O/G: 108.70
G/W: 102.20

NORTHEAST TRIBUTARY

BLOCK 21 | BLOCK 20 | BLOCK 19 | BLOCK 18 | BLOCK 17 | BLOCK 16 | BLOCK 15

OPEN SPACE BLOCK

STREET 17

CARP ROAD

13.5m EXISTING EASEMENT

INTERIM DRAINAGE DEPRESSION/OUTLET TO ROADSIDE DITCH

APPROXIMATE LIMIT OF INTERIM GRADING TIE INTO EXISTING (3:1 max)

EXISTING 1050mmØ CULVERT (SOUTHEAST TRIBUTARY OUTLET)

SWM POND 'E' (SEE 102085-SWMF12)

SWM POND 'D' (SEE 102085-SWMF11)

SWM POND 'C' (SEE 102085-SWMF10)

SEE SHEET 102085-IGR8

NOTE:
THE POSITION OF ALL POLE LINES, CONDUITS, WATERMAINS, SEWERS AND OTHER UNDERGROUND AND OVERGROUND UTILITIES AND STRUCTURES IS NOT NECESSARILY SHOWN ON THE CONTRACT DRAWINGS, AND WHERE SHOWN, THE ACCURACY OF THE POSITION OF SUCH UTILITIES AND STRUCTURES IS NOT GUARANTEED. BEFORE STARTING WORK, DETERMINE THE EXACT LOCATION OF ALL SUCH UTILITIES AND STRUCTURES AND ASSUME ALL LIABILITY FOR DAMAGE TO THEM.

WEST CAPITAL Developments

No.	REVISION	DATE	BY
1.	REVISED PER COMMENTS (NEW DRAWING)	NOV 14/25	ARM

SCALE: 1:750 (1:750 — 0 10 20 30)

DESIGN: DKM
CHECKED: MJB
DRAWN: DKM
CHECKED: MJB
APPROVED: ARM

LICENSED PROFESSIONAL ENGINEER — A.R. MCAILEY — 100141256 — Nov 14, 2025 — PROVINCE OF ONTARIO

NOVATECH
Engineers, Planners & Landscape Architects
Suite 200, 240 Michael Cowpland Drive
Ottawa, Ontario, Canada K2M 1P6
Telephone (613) 254-9643
Facsimile (613) 254-5867
Website www.novatech-eng.com

LOCATION
CITY OF OTTAWA
WEST CAPITAL AIRPARK

DRAWING NAME
INTERIM GRADING PLAN

PROJECT No. 102085-14
REV REV # 1
DRAWING No. 102085-IGR9

M:\2025\102085\CAD_BUSINESS PARK PH2\Civil\102085-2BP-IGR.dwg, IGR9, Nov 14, 2025 - 10:44am, staff

PLAMFLOWD - 1000mm/305mm

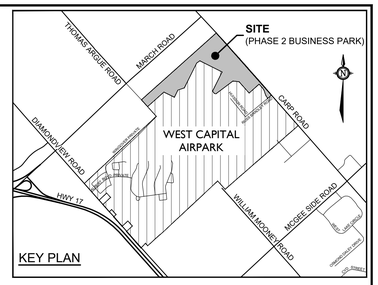

LEGEND

200mmØ WM	PROPOSED WATERMAIN AND DIAMETER
V&VB	PROPOSED VALVE & VALVE BOX
HYD	PROPOSED HYDRANT C/W VALVE & LEAD
T/F = 98.45	PROPOSED TOP OF BOTTOM FLANGE
200mmØ WM	EXISTING WATERMAIN AND DIAMETER
V&VB	EXISTING VALVE & VALVE BOX
HYD	EXISTING HYDRANT C/W VALVE & LEAD
SBS SANITARY	PROPOSED SMALL BORE SEWER-SANITARY AND DIRECTION OF FLOW
SANI FORCEMAIN	PROPOSED SANITARY SEWER FORCEMAIN AND DIRECTION OF FLOW
SAP 1-A	PROPOSED SANITARY SYSTEM ACCESS POINT
	PROPOSED STORM MANHOLE
CB	PROPOSED CATCHBASIN
CB	PROPOSED CATCHBASIN WITH INLET CONTROL DEVICE
SB	PROPOSED SEEPAGE BARRIER
C-01	PROPOSED CULVERT AND NUMBER
	PROPOSED CENTRELINE OF ROAD
	PROPOSED EDGE OF PAVEMENT
	PROPOSED DITCHES/SWALES AND DIRECTION OF FLOW
	PROPOSED ROAD STRUCTURE (REFER TO 102085-ND1, 102085-ND2, AND 102085-ND3 FOR DEPTHS)

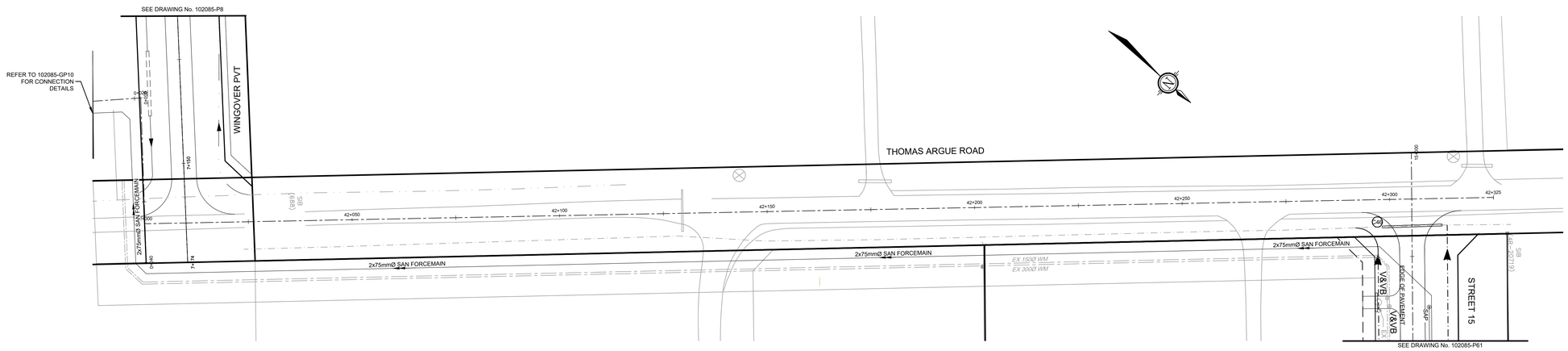

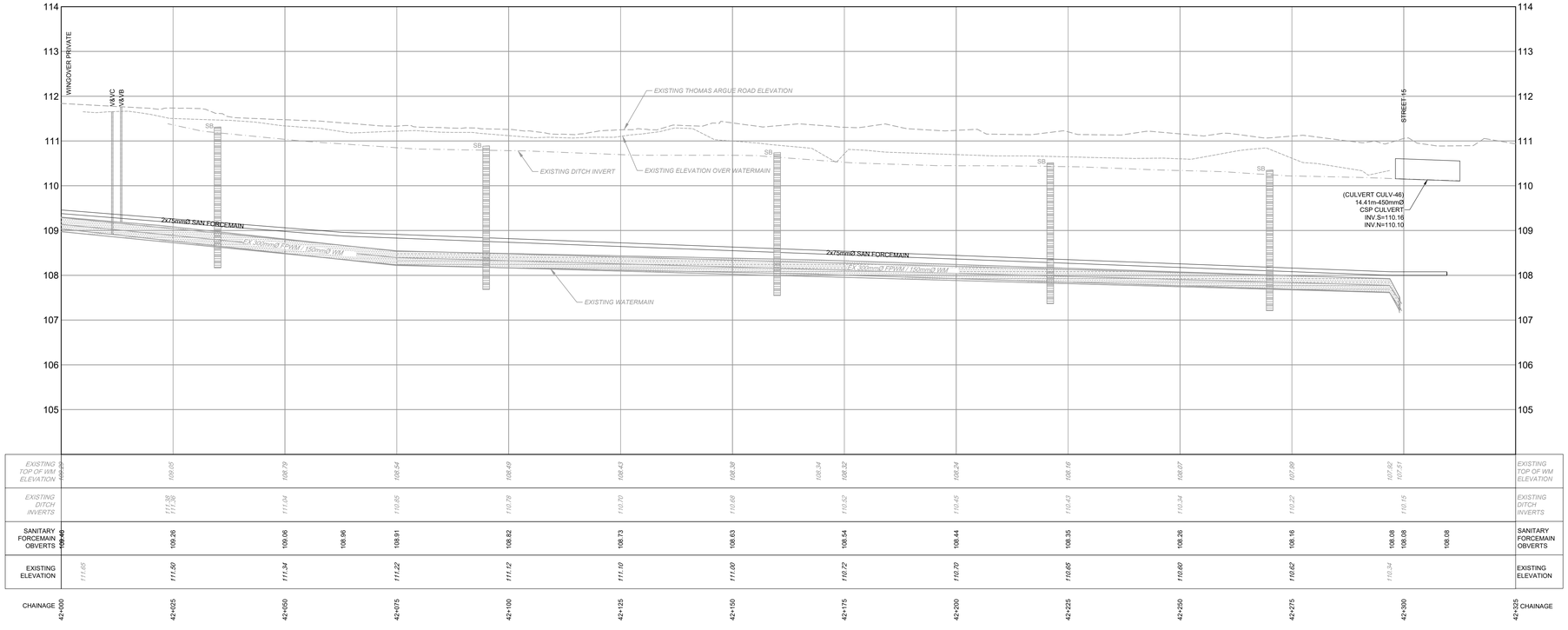

CHAINAGE	EXISTING TOP OF WM ELEVATION	EXISTING DITCH INVERTS	SANITARY FORCEMAIN OBVERTS	EXISTING ELEVATION
42+000	109.82		109.46	111.65
42+025	109.65	111.38 / 111.28	109.26	111.50
42+050	109.79	111.04	109.06	111.34
42+075	109.54	110.85	108.96 / 108.91	111.22
42+100	109.49	110.78	108.82	111.12
42+125	109.43	110.70	108.73	111.10
42+150	109.39	110.66	108.63	111.00
42+175	109.34	110.62	108.54	110.72
42+200	109.32		108.44	110.70
42+225	109.24	110.45	108.35	110.65
42+250	109.16	110.43	108.26	110.60
42+275	109.07	110.34	108.16	110.62
42+300	107.89	110.22	108.08 / 108.08 / 108.08	110.34
42+325	107.82 / 107.51	110.15		
CHAINAGE	EXISTING TOP OF WM ELEVATION	EXISTING DITCH INVERTS	SANITARY FORCEMAIN OBVERTS	EXISTING ELEVATION

REFER TO 102085-ND1, 102085-ND2, AND 102085-ND3 FOR NOTES & DETAILS

REFER TO 102085-LP3 FOR BUSINESS PARK LAYOUT

NOTE:
THE POSITION OF ALL POLE LINES, CONDUITS, WATERMAINS, SEWERS AND OTHER UNDERGROUND AND OVERGROUND UTILITIES AND STRUCTURES IS NOT NECESSARILY SHOWN ON THE CONTRACT DRAWINGS, AND WHERE SHOWN, THE ACCURACY OF THE POSITION OF SUCH UTILITIES AND STRUCTURES IS NOT GUARANTEED. BEFORE STARTING WORK, DETERMINE THE EXACT LOCATION OF ALL SUCH UTILITIES AND STRUCTURES AND ASSUME ALL LIABILITY FOR DAMAGE TO THEM.

CLEARFORD WATER SYSTEMS INC.

CLEARFORD

WEST CAPITAL Developments

No.	REVISION	DATE	BY
11.	REVISED PER COMMENTS	NOV 14/25	ARM
10.	ISSUED FOR REVIEW	NOV 19/24	ARM
9.	ISSUED FOR REVIEW	OCT 29/24	ARM
8.	ISSUED FOR COORDINATION	AUG 22/24	ARM
7.	ISSUED FOR COORDINATION	APR 23/24	ARM
6.	ISSUED FOR TENDER	FEB 26/15	DJC
5.	ISSUED FOR PHASE 1 RESIDENTIAL REGISTRATION	OCT 15/14	DJC
4.	REVISED AS PER CITY / MVC COMMENTS	SEPT 26/13	DJC
3.	REVISED AS PER CITY / MVC COMMENTS	MAY 28/13	DJC
2.	REVISED AS PER CITY COMMENTS	MAR 8/12	DJC
1.	ISSUED FOR REVIEW	NOV 21/11	DJC

SCALE
1:500
0 5 10 15 20
HORIZONTAL
1:50
0 0.5 1.0 1.5 2.0
VERTICAL

DESIGN MJB
CHECKED MNP
DRAWN MJB
CHECKED ARM
APPROVED ARM

FOR REVIEW ONLY

LICENSED PROFESSIONAL ENGINEER
A.R. MCAILEY
100141256
Nov 14, 2025
PROVINCE OF ONTARIO

NOVATECH
Engineers, Planners & Landscape Architects
Suite 200, 240 Michael Cowpland Drive
Ottawa, Ontario, Canada K2M 1P6
Telephone (613) 254-9643
Facsimile (613) 254-5867
Website www.novatech-eng.com

LOCATION
CITY OF OTTAWA
WEST CAPITAL AIRPARK - PHASE 2 BUSINESS PARK

DRAWING NAME
PLAN & PROFILE
THOMAS ARGUE ROAD
STA. 42+000 TO 42+328

PROJECT No. 102085-14
REV # 11
DRAWING No. 102085-P60

X:\2002\102085\CAD_BUSINESS PARK PH2\Cwn\102085-2BP-P.dwg, P60, Nov 14, 2025 - 10:37am, tstaff
PLEASE PRINT 22x36 - 100%

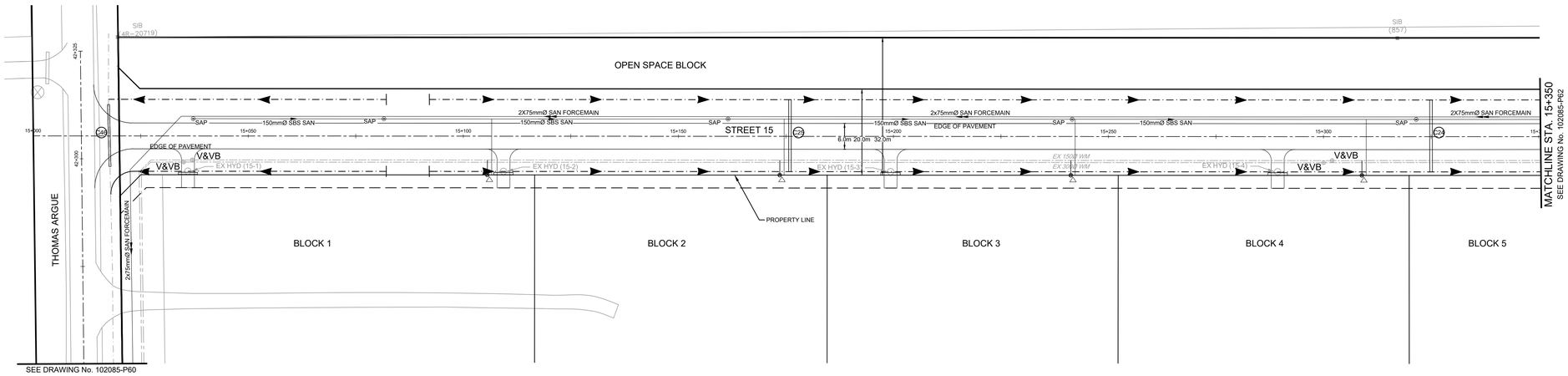

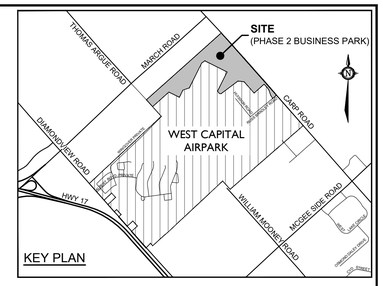

LEGEND

200mmØ WM	PROPOSED WATERMAIN AND DIAMETER
V&VB	PROPOSED VALVE & VALVE BOX
HYD	PROPOSED HYDRANT C/W VALVE & LEAD
T/F = 98.45	PROPOSED TOP OF BOTTOM FLANGE
200mmØ WM	EXISTING WATERMAIN AND DIAMETER
V&VB	EXISTING VALVE & VALVE BOX
HYD	EXISTING HYDRANT C/W VALVE & LEAD
SBS SANITARY	PROPOSED SMALL BORE SEWER-SANITARY AND DIRECTION OF FLOW
SANI FORCEMAIN	PROPOSED SANITARY SEWER FORCEMAIN AND DIRECTION OF FLOW
SAP 1-A	PROPOSED SANITARY SYSTEM ACCESS POINT
	PROPOSED STORM MANHOLE
CB	PROPOSED CATCHBASIN
CB	PROPOSED CATCHBASIN WITH INLET CONTROL DEVICE
SB	PROPOSED SEEPAGE BARRIER
C-2	PROPOSED CULVERT AND NUMBER
	PROPOSED CENTRELINE OF ROAD
	PROPOSED EDGE OF PAVEMENT
	PROPOSED DITCHES/SWALES AND DIRECTION OF FLOW
	PROPOSED ROAD STRUCTURE (REFER TO 102085-ND1, 102085-ND2, AND 102085-ND3 FOR DEPTHS)

| | | |

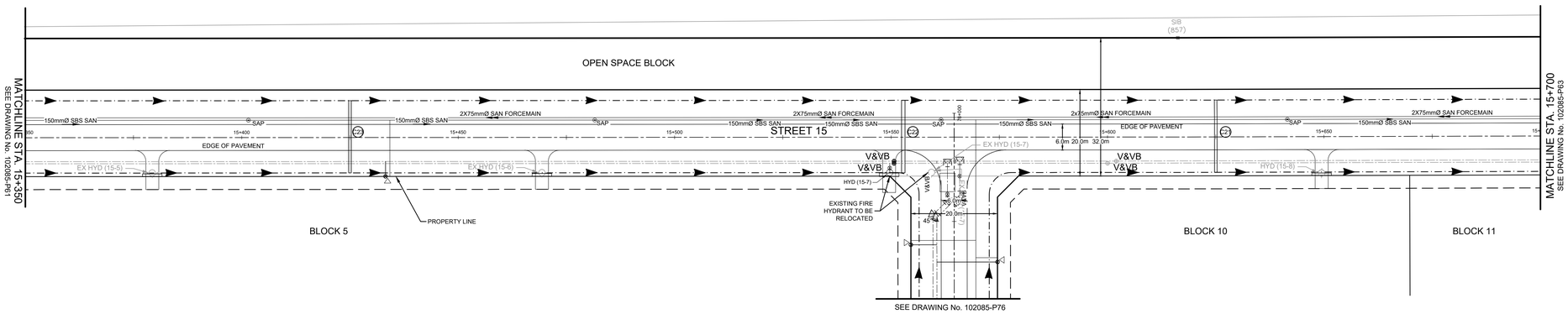

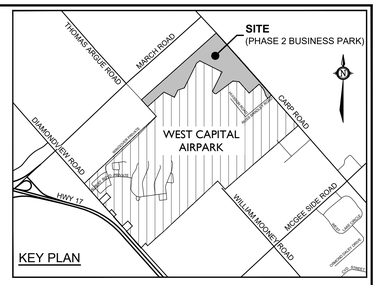

LEGEND

- 200mmØ WM — PROPOSED WATERMAIN AND DIAMETER
- V&VB — PROPOSED VALVE & VALVE BOX
- HYD — PROPOSED HYDRANT C/W VALVE & LEAD
- T/F = 98.45 — PROPOSED TOP OF BOTTOM FLANGE
- 200mmØ WM — EXISTING WATERMAIN AND DIAMETER
- V&VB — EXISTING VALVE & VALVE BOX
- HYD — EXISTING HYDRANT C/W VALVE & LEAD
- SBS SANITARY — PROPOSED SMALL BORE SEWER- SANITARY AND DIRECTION OF FLOW
- SANI FORCEMAIN — PROPOSED SANITARY SEWER FORCEMAIN AND DIRECTION OF FLOW
- SAP 1-A — PROPOSED SANITARY SYSTEM ACCESS POINT
- PROPOSED STORM MANHOLE
- CB — PROPOSED CATCHBASIN
- CB — PROPOSED CATCHBASIN WITH INLET CONTROL DEVICE
- SB — PROPOSED SEEPAGE BARRIER
- C2 — PROPOSED CULVERT AND NUMBER
- PROPOSED CENTRELINE OF ROAD
- PROPOSED EDGE OF PAVEMENT
- PROPOSED DITCHES/SWALES AND DIRECTION OF FLOW
- PROPOSED ROAD STRUCTURE (REFER TO 102085-ND1, 102085-ND2, AND 102085-ND3 FOR DEPTHS)

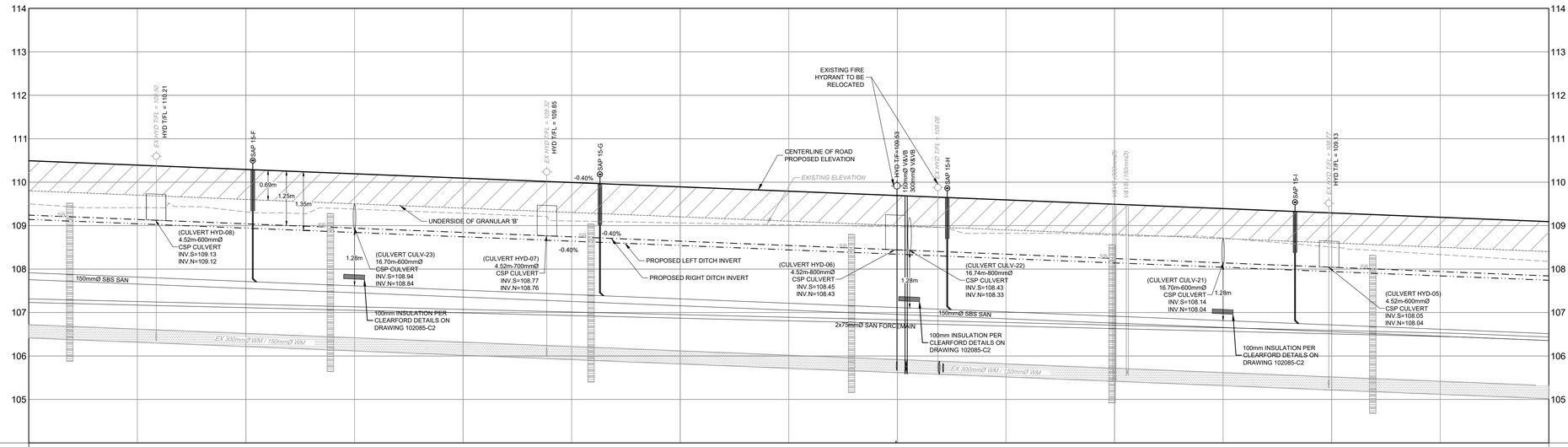

| | | |

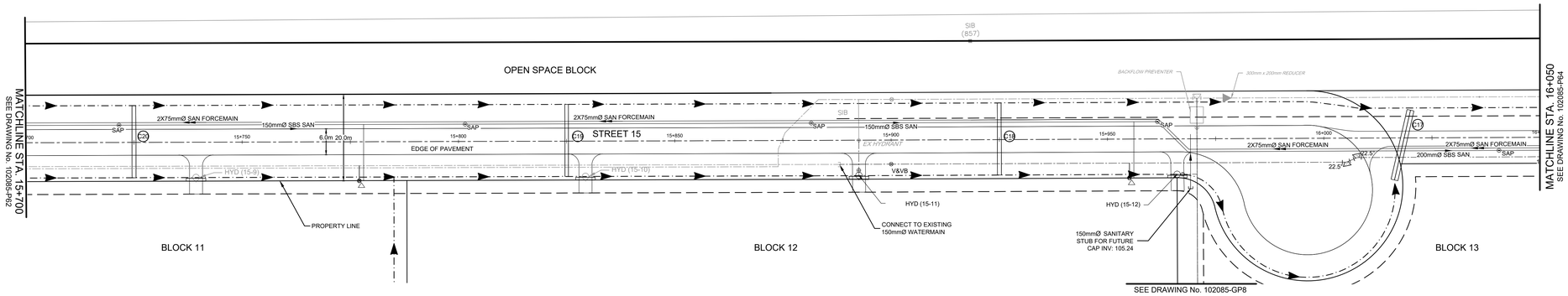

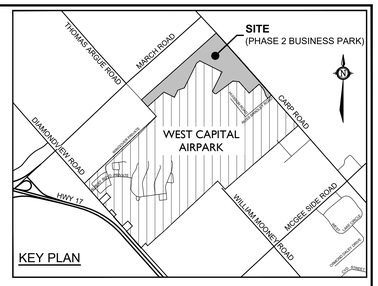

LEGEND

- 200mmØ WM — PROPOSED WATERMAIN AND DIAMETER
- V&VB — PROPOSED VALVE & VALVE BOX
- HYD — PROPOSED HYDRANT C/W VALVE & LEAD
- T/F = 98.45 — PROPOSED TOP OF BOTTOM FLANGE
- 200mmØ WM — EXISTING WATERMAIN AND DIAMETER
- V&VB — EXISTING VALVE & VALVE BOX
- HYD — EXISTING HYDRANT C/W VALVE & LEAD
- SBS SANITARY — PROPOSED SMALL BORE SEWER-SANITARY AND DIRECTION OF FLOW
- SANI FORCEMAIN — PROPOSED SANITARY SEWER FORCEMAIN AND DIRECTION OF FLOW
- SAP 1-A — PROPOSED SANITARY SYSTEM ACCESS POINT
- PROPOSED STORM MANHOLE
- CB — PROPOSED CATCHBASIN
- CB — PROPOSED CATCHBASIN WITH INLET CONTROL DEVICE
- SB — PROPOSED SEEPAGE BARRIER
- C-2 — PROPOSED CULVERT AND NUMBER
- PROPOSED CENTRELINE OF ROAD
- PROPOSED EDGE OF PAVEMENT
- PROPOSED DITCHES/SWALES AND DIRECTION OF FLOW
- PROPOSED ROAD STRUCTURE (REFER TO 102085-ND1, 102085-ND2, AND 102085-ND3 FOR DEPTHS)

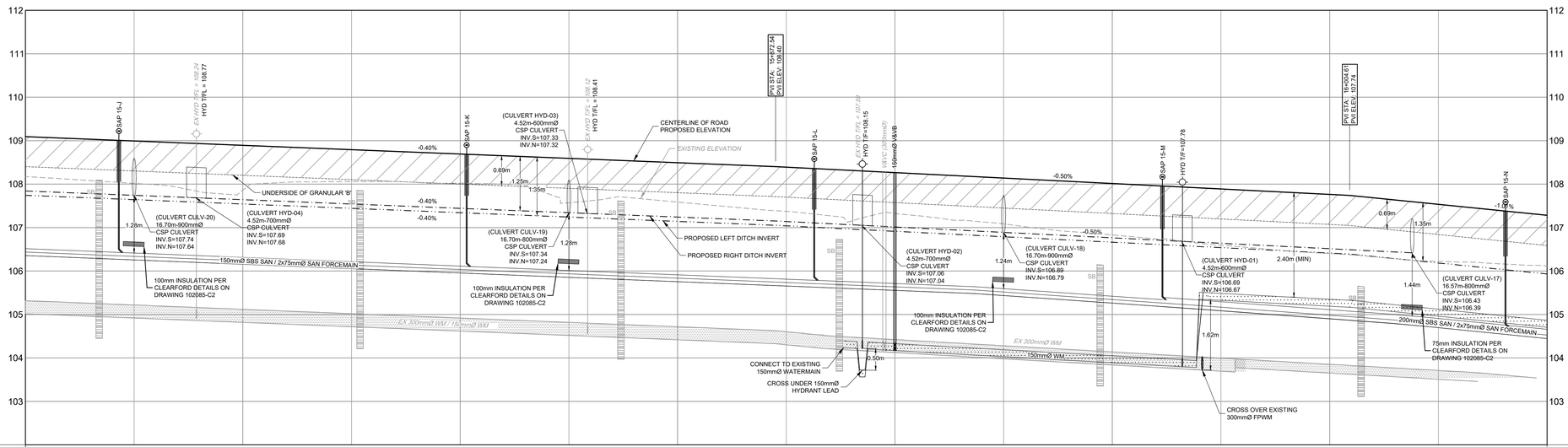

PROPOSED ELEVATION	109.69		108.99		108.89		108.79		108.69		108.59		108.49	108.40	108.39		108.27		108.14		108.01		107.89		107.76	107.74		107.53		107.28	PROPOSED ELEVATION
TOP OF WM ELEVATION		105.22		105.12		105.02		104.82		104.82		104.72		104.59		104.39	104.32		104.18		104.04	103.94 105.51	105.50	105.49	105.45	105.35	105.32		105.12	104.97			TOP OF WM ELEVATION
PROPOSED RIGHT DITCH INVERTS	107.84		107.74		107.64		107.54		107.44		107.34		107.24	107.15	107.14		107.01		106.89		106.76		106.64		106.51		106.42						PROPOSED RIGHT DITCH INVERTS
PROPOSED LEFT DITCH INVERTS	107.74		107.64		107.54		107.44		107.34		107.24		107.14	107.05	107.04		106.91		106.79		106.66		106.54		106.41	106.39		106.18				105.93	PROPOSED LEFT DITCH INVERTS
SANITARY FORCEMAIN OBVERTS	106.44		106.34		106.24		106.14		106.03		105.93		105.83	105.73			105.63		105.56		105.51		105.34		105.16		104.98		104.80 104.78			104.53	SANITARY FORCEMAIN OBVERTS
SANITARY SEWER INVERTS	106.30	106.27	106.26	106.16	106.06	105.96 105.96 105.95					105.86		105.76	105.66	105.63		105.56		105.48		105.44		105.27	105.19	105.14	105.09	104.90	104.80	104.72 104.70		104.55	104.45	SANITARY SEWER INVERTS
EXISTING ELEVATION	108.16	108.02		107.86		108.06		108.02		107.57		107.59	107.37			107.33		107.09		106.83		106.80		106.40			106.22			106.42		EXISTING ELEVATION
CHAINAGE	15+700	15+725		15+750		15+775		15+800		15+825		15+850	15+875			15+900		15+925		15+950		15+975		16+000			16+025			16+050		CHAINAGE

REFER TO 102085-ND1, 102085-ND2, AND 102085-ND3 FOR NOTES & DETAILS

REFER TO 102085-LP3 FOR BUSINESS PARK LAYOUT

NOTE:
THE POSITION OF ALL POLE LINES, CONDUITS, WATERMAINS, SEWERS AND OTHER UNDERGROUND AND OVERGROUND UTILITIES AND STRUCTURES IS NOT NECESSARILY SHOWN ON THE CONTRACT DRAWINGS, AND WHERE SHOWN, THE ACCURACY OF THE POSITION OF SUCH UTILITIES AND STRUCTURES IS NOT GUARANTEED. BEFORE STARTING WORK, DETERMINE THE EXACT LOCATION OF ALL SUCH UTILITIES AND STRUCTURES AND ASSUME ALL LIABILITY FOR DAMAGE TO THEM.

CLEARFORD WATER SYSTEMS INC.

CLEARFORD

WEST CAPITAL Developments

No.	REVISION	DATE	BY
11.	REVISED PER COMMENTS	NOV 14/25	ARM
10.	ISSUED FOR REVIEW	NOV 19/24	ARM
9.	ISSUED FOR REVIEW	OCT 29/24	ARM
8.	ISSUED FOR COORDINATION	AUG 22/24	ARM
7.	ISSUED FOR COORDINATION	APR 23/24	ARM
6.	ISSUED FOR TENDER	FEB 26/15	DJC
5.	ISSUED FOR PHASE 1 RESIDENTIAL REGISTRATION	OCT 15/14	DJC
4.	REVISED AS PER CITY / MVC COMMENTS	SEPT 26/13	DJC
3.	REVISED AS PER CITY / MVC COMMENTS	MAY 28/13	DJC
2.	REVISED AS PER CITY COMMENTS	MAR 8/12	DJC
1.	ISSUED FOR REVIEW	NOV 21/11	DJC

SCALE
1:500
0 5 10 15 20
HORIZONTAL
1:50
0 0.5 1.0 1.5 2.0
VERTICAL

DESIGN: MJB
CHECKED: MNP
DRAWN: MJB
CHECKED: ARM
APPROVED: ARM

FOR REVIEW ONLY

LICENSED PROFESSIONAL ENGINEER
A.R. MCAULEY
100141256
Nov 14, 2025
PROVINCE OF ONTARIO

NOVATECH
Engineers, Planners & Landscape Architects
Suite 200, 240 Michael Cowpland Drive
Ottawa, Ontario, Canada K2M 1P6
Telephone (613) 254-9643
Facsimile (613) 254-5867
Website www.novatech-eng.com

LOCATION
CITY OF OTTAWA
WEST CAPITAL AIRPARK - PHASE 2 BUSINESS PARK

DRAWING NAME
PLAN & PROFILE
STREET 15
STA. 15+700 TO 16+050

PROJECT No.: 102085-14
REV: REV # 11
DRAWING No.: 102085-P63

M:\2010\102085\CAD_BUSINESS PARK PH2\Civil\102085-2BP-P.dwg, P63, Nov 14, 2025 - 10:37am, tstaff

PLAN/PROFILE - 1:500 Horiz./1:50 Vert.

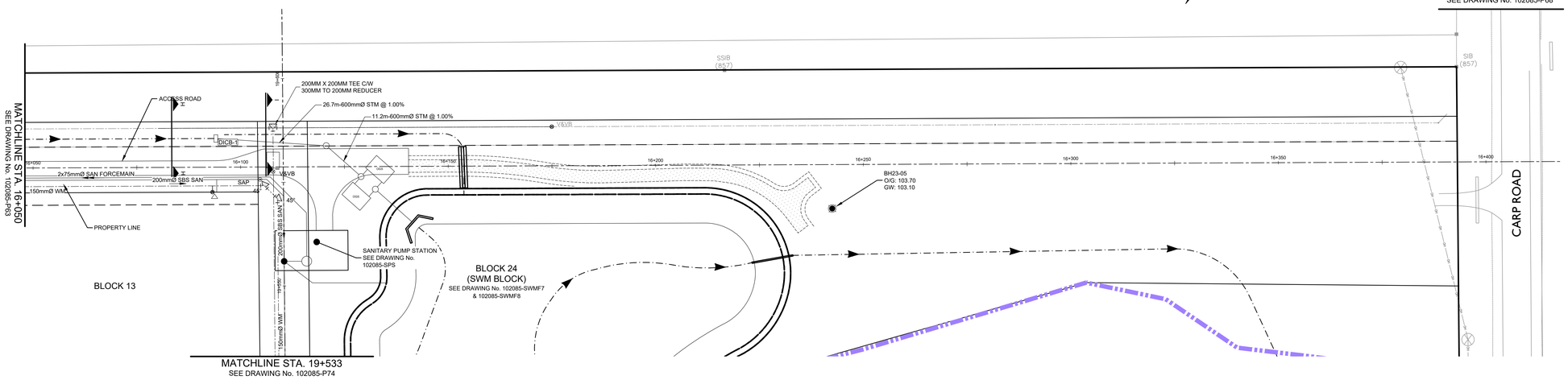

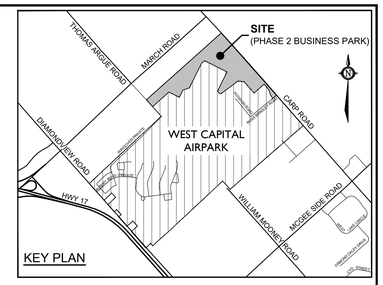

LEGEND

- 200mmØ WM — PROPOSED WATERMAIN AND DIAMETER
- V&VB — PROPOSED VALVE & VALVE BOX
- HYD — PROPOSED HYDRANT C/W VALVE & LEAD
- T/F = 98.45 — PROPOSED TOP OF BOTTOM FLANGE
- *200mmØ WM* — EXISTING WATERMAIN AND DIAMETER
- *V&VB* — EXISTING VALVE & VALVE BOX
- *HYD* — EXISTING HYDRANT C/W VALVE & LEAD
- SBS SANITARY — PROPOSED SMALL BORE SEWER-SANITARY AND DIRECTION OF FLOW
- SANI FORCEMAIN — PROPOSED SANITARY SEWER FORCEMAIN AND DIRECTION OF FLOW
- SAP 1-A — PROPOSED SANITARY SYSTEM ACCESS POINT
- PROPOSED STORM MANHOLE
- CB — PROPOSED CATCHBASIN
- CB — PROPOSED CATCHBASIN WITH INLET CONTROL DEVICE
- SB — PROPOSED SEEPAGE BARRIER
- C2 — PROPOSED CULVERT AND NUMBER
- PROPOSED CENTRELINE OF ROAD
- PROPOSED EDGE OF PAVEMENT
- PROPOSED DITCHES/SWALES AND DIRECTION OF FLOW
- PROPOSED ROAD STRUCTURE (REFER TO 102085-ND1, 102085-ND2, AND 102085-ND3 FOR DEPTHS)

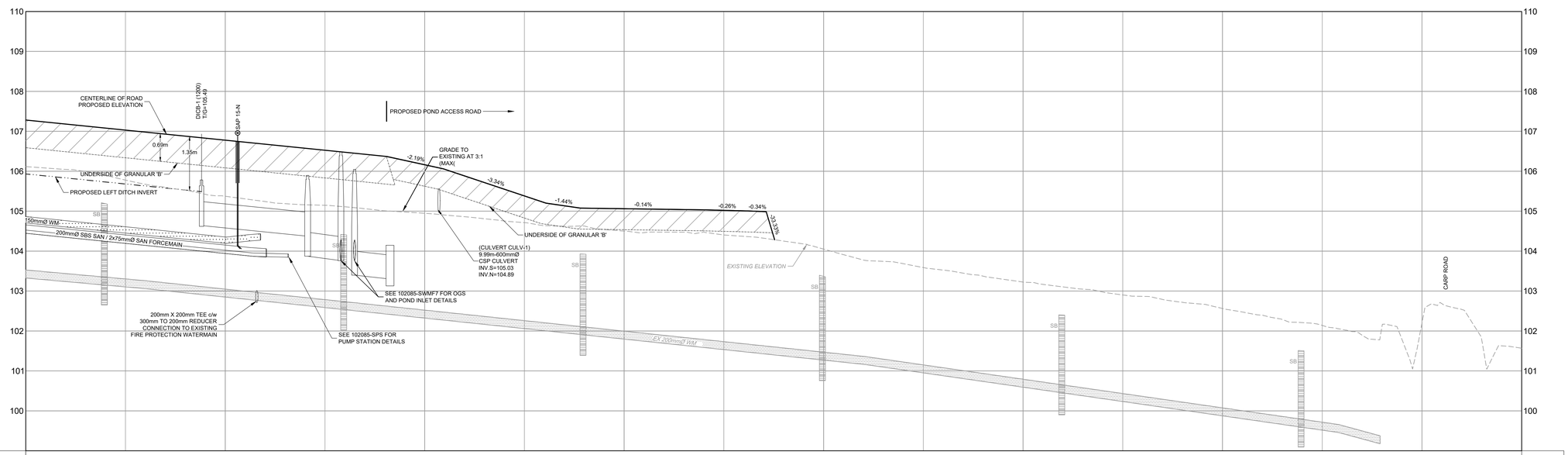

| | | |

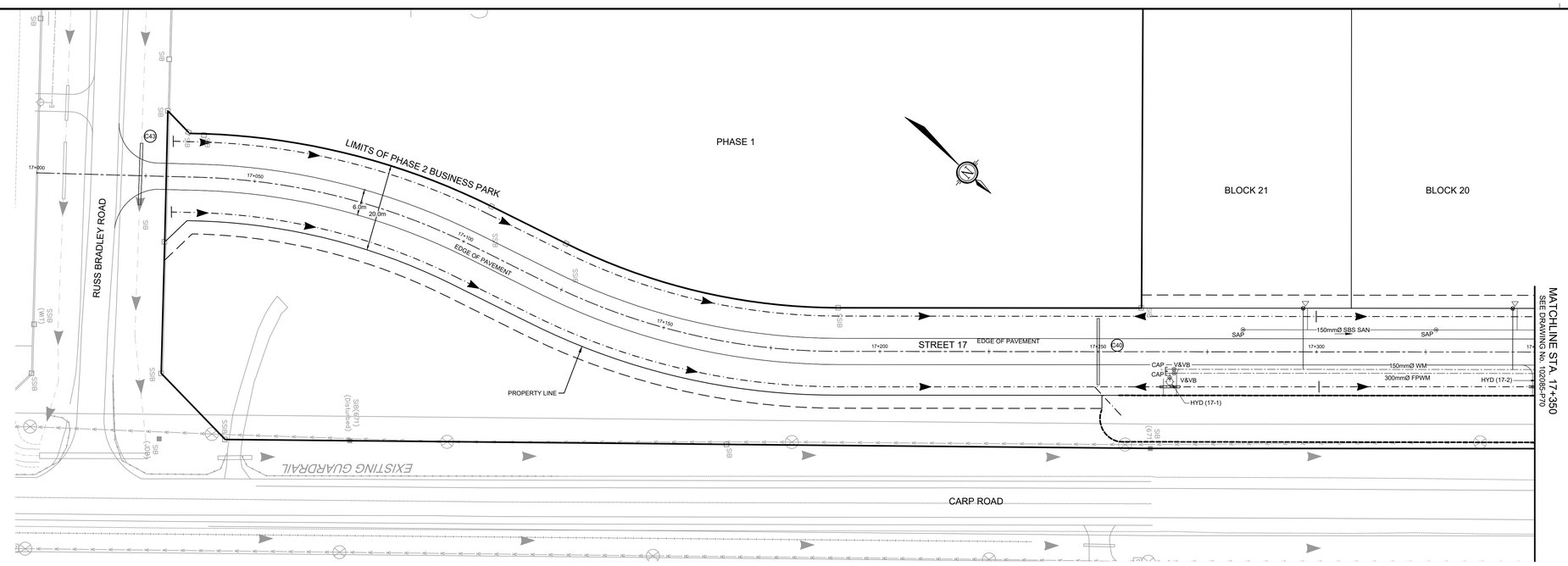
PHASE 1
BLOCK 21
BLOCK 20
LIMITS OF PHASE 2 BUSINESS PARK
RUSS BRADLEY ROAD
STREET 17
EDGE OF PAVEMENT
PROPERTY LINE
EXISTING GUARDRAIL
CARP ROAD
MATCHLINE STA. 17+350
SEE DRAWING No. 102085-P70
17+000
17+050
17+100
17+150
17+200
17+250
17+300
6.0m
20.0m
SAP
150mmØ SBS SAN
CAP
V&VB
150mmØ WM
300mmØ FPWM
HYD (17-2)
HYD (17-1)
(CULVERT CULV-43)
14.12m-600mmØ
CSP CULVERT
INV.S=111.87
INV.N=111.84
(CULVERT CULV-40)
15.20m-500mmØ
CSP CULVERT
INV.S=108.36
INV.N=108.36
(CULVERT HYD-20)
4.59m-500mmØ
CSP CULVERT
INV.S=108.43
INV.N=108.45
PVI STA. 17+018.99
PVI ELEV. 113.13
PVI STA. 17+075
PVI ELEV. 112.07
PVI STA. 17+250
PVI ELEV. 109.55
PVI STA. 17+300
PVI ELEV. 109.80
HYD TIF=109.40
150mmØ WM
300mmØ V&VB
SAP 17-A
SAP 17-B
-1.86%
-1.44%
0.50%
-1.08%
33.33%
1:3
0.69m
1.20m
2.85m (MIN)
2.20m (MIN)
CENTERLINE OF ROAD
PROPOSED ELEVATION
EXISTING ELEVATION
UNDERSIDE OF GRANULAR 'B'
PROPOSED LEFT AND
RIGHT DITCH INVERT
CAP PROPOSED 150mmØ SBS SANITARY
CAP PROPOSED 300mmØ FPWM AND 150mmØ WM
300mmØ FPWM / 150mmØ WM
150mmØ SBS SAN
115
114
113
112
111
110
109
108
107
106
105

| | | |

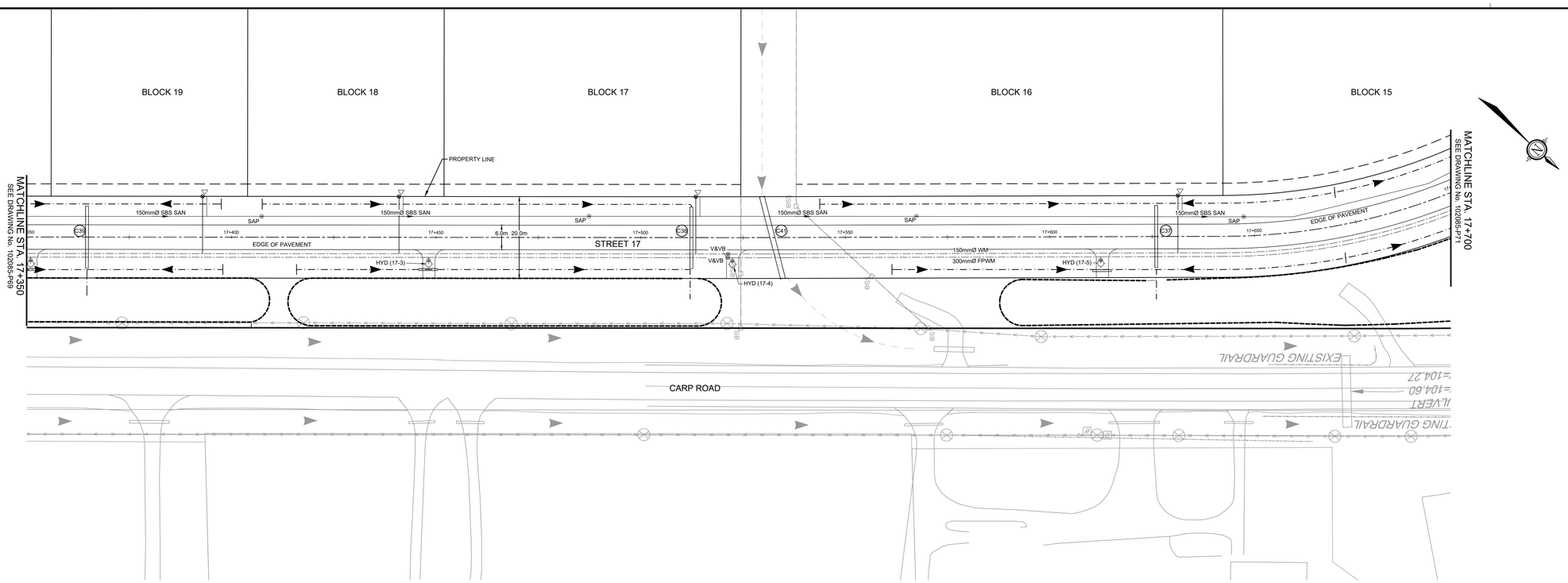

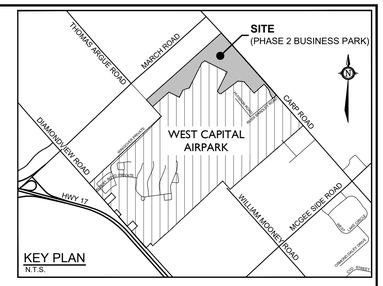

LEGEND

- 200mmØ WM — PROPOSED WATERMAIN AND DIAMETER
- V&VB — PROPOSED VALVE & VALVE BOX
- HYD — PROPOSED HYDRANT C/W VALVE & LEAD
- T/F = 98.45 — PROPOSED TOP OF BOTTOM FLANGE
- 200mmØ WM — EXISTING WATERMAIN AND DIAMETER
- V&VB — EXISTING VALVE & VALVE BOX
- HYD — EXISTING HYDRANT C/W VALVE & LEAD
- SBS SANITARY — PROPOSED SMALL BORE SEWER-SANITARY AND DIRECTION OF FLOW
- SANI FORCEMAIN — PROPOSED SANITARY SEWER FORCEMAIN AND DIRECTION OF FLOW
- SAP 1-A — PROPOSED SANITARY SYSTEM ACCESS POINT
- PROPOSED STORM MANHOLE
- CB — PROPOSED CATCHBASIN
- CB — PROPOSED CATCHBASIN WITH INLET CONTROL DEVICE
- SB — PROPOSED SEEPAGE BARRIER
- C-2 — PROPOSED CULVERT AND NUMBER
- PROPOSED CENTRELINE OF ROAD
- PROPOSED EDGE OF PAVEMENT
- PROPOSED DITCHES/SWALES AND DIRECTION OF FLOW
- PROPOSED ROAD STRUCTURE (REFER TO 102085-ND1, 102085-ND2, AND 102085-ND3 FOR DEPTHS)

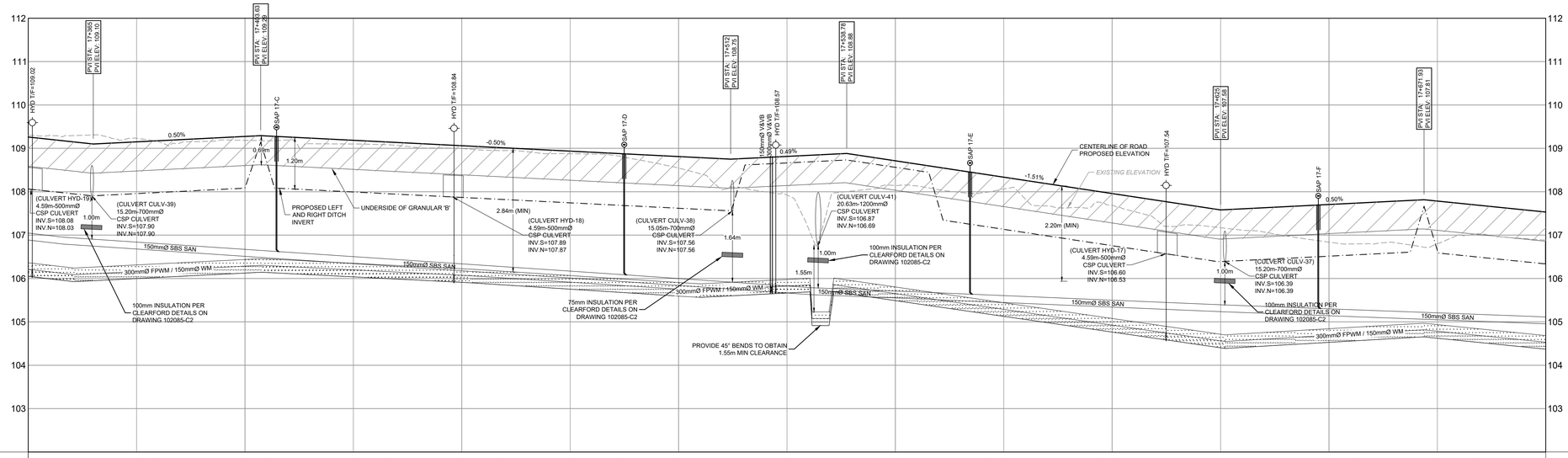

| | | |

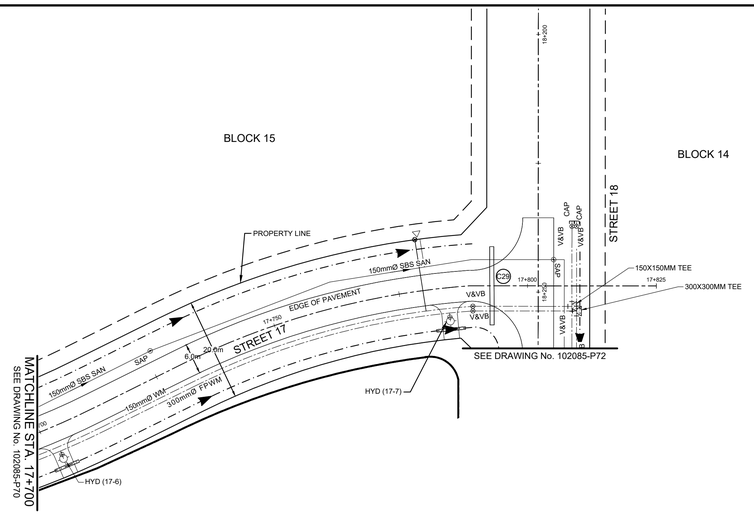

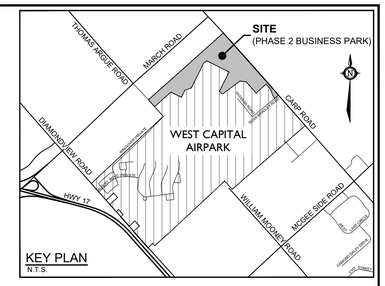

LEGEND

200mmØ WM	PROPOSED WATERMAIN AND DIAMETER
V&VB	PROPOSED VALVE & VALVE BOX
HYD	PROPOSED HYDRANT C/W VALVE & LEAD
T/F = 98.45	PROPOSED TOP OF BOTTOM FLANGE
200mmØ WM	EXISTING WATERMAIN AND DIAMETER
V&VB	EXISTING VALVE & VALVE BOX
HYD	EXISTING HYDRANT C/W VALVE & LEAD
SBS SANITARY	PROPOSED SMALL BORE SEWER-SANITARY AND DIRECTION OF FLOW
SANI FORCEMAIN	PROPOSED SANITARY SEWER FORCEMAIN AND DIRECTION OF FLOW
SAP 1-A	PROPOSED SANITARY SYSTEM ACCESS POINT
	PROPOSED STORM MANHOLE
CB	PROPOSED CATCHBASIN
CB	PROPOSED CATCHBASIN WITH INLET CONTROL DEVICE
SB	PROPOSED SEEPAGE BARRIER
C2	PROPOSED CULVERT AND NUMBER
	PROPOSED CENTRELINE OF ROAD
	PROPOSED EDGE OF PAVEMENT
	PROPOSED DITCHES/SWALES AND DIRECTION OF FLOW
	PROPOSED ROAD STRUCTURE (REFER TO 102085-ND1, 102085-ND2, AND 102085-ND3 FOR DEPTHS)

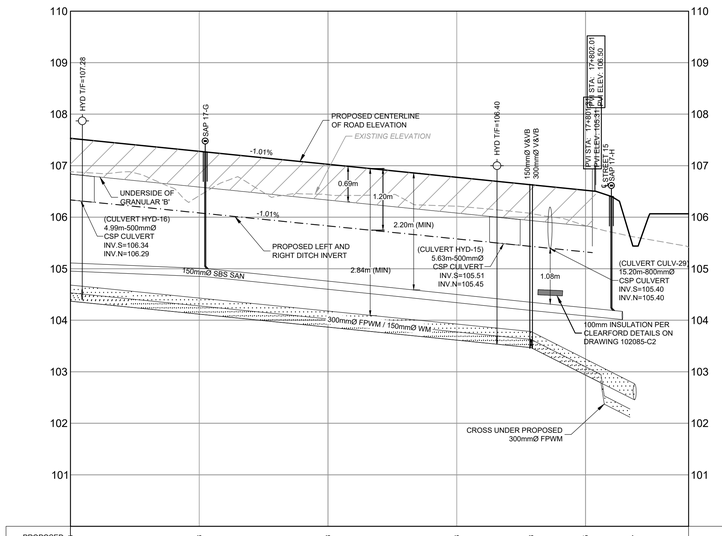

| | | |

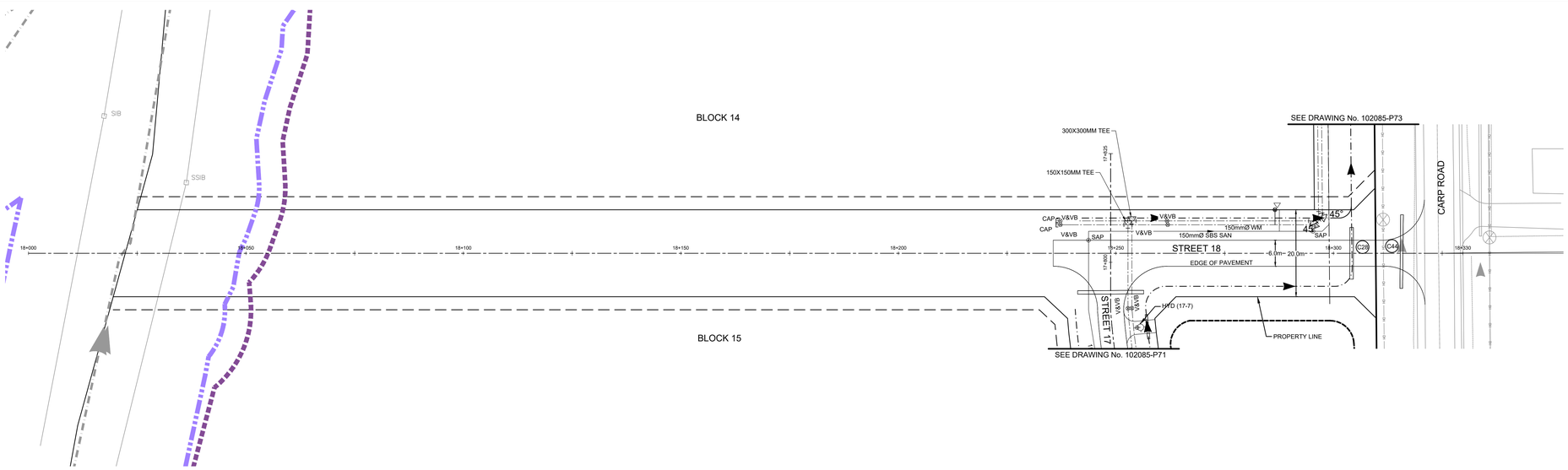

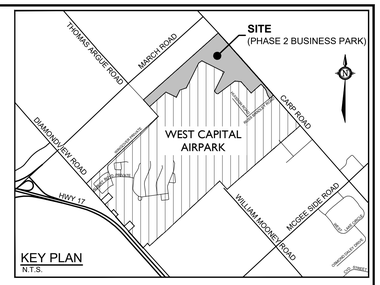

LEGEND

200mmØ WM	PROPOSED WATERMAIN AND DIAMETER
V&VB	PROPOSED VALVE & VALVE BOX
HYD	PROPOSED HYDRANT C/W VALVE & LEAD
T/F = 98.45	PROPOSED TOP OF BOTTOM FLANGE
200mmØ WM	EXISTING WATERMAIN AND DIAMETER
V&VB	EXISTING VALVE & VALVE BOX
HYD	EXISTING HYDRANT C/W VALVE & LEAD
SBS SANITARY	PROPOSED SMALL BORE SEWER- SANITARY AND DIRECTION OF FLOW
SANI FORCEMAIN	PROPOSED SANITARY SEWER FORCEMAIN AND DIRECTION OF FLOW
SAP 1-A	PROPOSED SANITARY SYSTEM ACCESS POINT
	PROPOSED STORM MANHOLE
CB	PROPOSED CATCHBASIN
CB	PROPOSED CATCHBASIN WITH INLET CONTROL DEVICE
SB	PROPOSED SEEPAGE BARRIER
C2	PROPOSED CULVERT AND NUMBER
	PROPOSED CENTRELINE OF ROAD
	PROPOSED EDGE OF PAVEMENT
	PROPOSED DITCHES/SWALES AND DIRECTION OF FLOW
	PROPOSED ROAD STRUCTURE (REFER TO 102085-ND1, 102085-ND2, AND 102085-ND3 FOR DEPTHS)

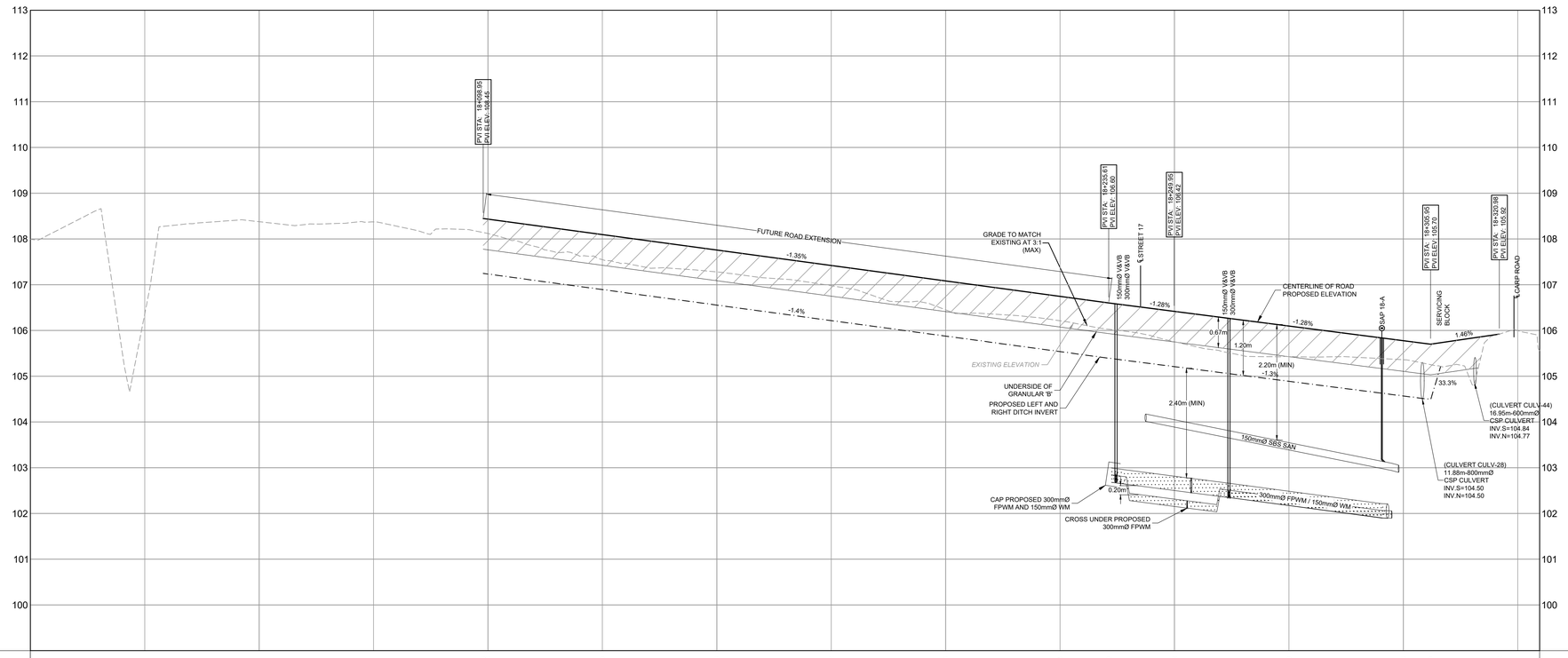

CHAINAGE	18+000	18+025	18+050	18+075	18+100	18+125	18+150	18+175	18+200	18+225	18+250	18+275	18+300	18+325	18+329.78
EXISTING ELEVATION	107.99	108.36	108.38	108.37	108.12	107.55	107.29	106.98	106.45	106.21	105.75	105.43	105.36	106.00	107.99
SANITARY SEWER INVERTS											104.02	103.89	103.39	102.94 102.90	
PROPOSED LEFT DITCH INVERTS					107.25 107.23	106.89	106.55	106.21	105.88	105.54	105.39	105.21	104.89	104.57	104.49 105.21
PROPOSED RIGHT DITCH INVERTS					107.25 107.23	106.89	106.55	106.21	105.88	105.54	105.39	105.21	104.89	104.57	104.49 105.21
PROPOSED TOP OF WATERMAIN											102.99	102.81	102.48	102.21 102.20	
PROPOSED ELEVATION					108.45 108.43	108.09	107.76	107.42	107.08	106.74	106.60	106.42	106.10	105.78	105.70 105.92

REFER TO 102085-ND1, 102085-ND2, AND 102085-ND3 FOR NOTES & DETAILS

REFER TO 102085-LP3 FOR BUSINESS PARK LAYOUT

NOTE:
THE POSITION OF ALL POLE LINES, CONDUITS, WATERMAINS, SEWERS AND OTHER UNDERGROUND AND OVERGROUND UTILITIES AND STRUCTURES IS NOT NECESSARILY SHOWN ON THE CONTRACT DRAWINGS, AND WHERE SHOWN, THE ACCURACY OF THE POSITION OF SUCH UTILITIES AND STRUCTURES IS NOT GUARANTEED. BEFORE STARTING WORK, DETERMINE THE EXACT LOCATION OF ALL SUCH UTILITIES AND STRUCTURES AND ASSUME ALL LIABILITY FOR DAMAGE TO THEM.

CLEARFORD WATER SYSTEMS INC.

CLEARFORD

WEST CAPITAL Developments

No.	REVISION	DATE	BY
6.	REVISED PER COMMENTS	NOV 14/25	ARM
5.	ISSUED FOR REVIEW	NOV 19/24	ARM
4.	ISSUED FOR COORDINATION	NOV 14/24	ARM
3.	ISSUED FOR REVIEW	OCT 29/24	ARM
2.	ISSUED FOR COORDINATION	AUG 22/24	ARM
1.	ISSUED FOR COORDINATION	APR 23/24	ARM

SCALE
1:500 HORIZONTAL (0 5 10 15 20)
1:50 VERTICAL (0 0.5 1.0 1.5 2.0)

DESIGN MJB
CHECKED MNP
DRAWN MJB
CHECKED ARM
APPROVED ARM

FOR REVIEW ONLY

LICENSED PROFESSIONAL ENGINEER
A.R. MCAILEY
100141256
Nov 14, 2025
PROVINCE OF ONTARIO

NOVATECH
Engineers, Planners & Landscape Architects
Suite 200, 240 Michael Cowpland Drive
Ottawa, Ontario, Canada K2M 1P6
Telephone (613) 254-9643
Facsimile (613) 254-5867
Website www.novatech-eng.com

LOCATION
CITY OF OTTAWA
WEST CAPITAL AIRPARK - PHASE 2 BUSINESS PARK

DRAWING NAME
PLAN & PROFILE
STREET 18
STA. 18+000 TO 17+308

PROJECT No. 102085-14
REV REV # 6
DRAWING No. 102085-P72

M:\2025\102085\CAD_BUSINESS PARK PH2\Civil\102085-2BP-P72.dwg, P72, Nov 14, 2025 - 10:37am, tstaff

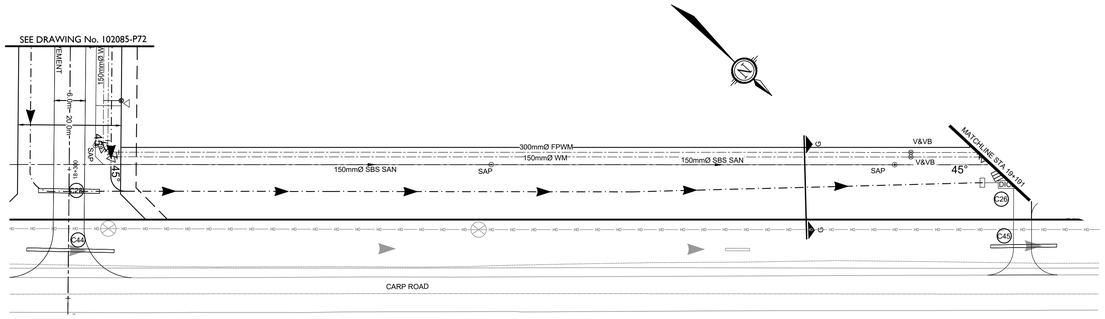

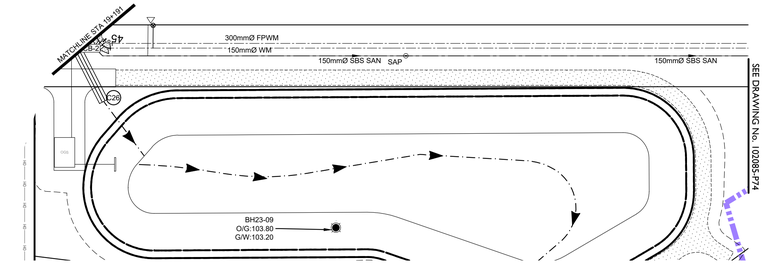



PROPOSED TOP OF WATERMAIN		102.21	102.20	102.19	102.12	102.04	101.97	101.89	101.81	101.74	101.70	101.74	101.80	101.86	101.92	102.24	102.46	PROPOSED TOP OF WATERMAIN
SANITARY SEWER OBVERTS	103.09	103.05		103.03	102.95	102.87	102.78	102.70	102.62	102.54	102.47	102.46	102.37	102.29	102.21	102.13	102.04	SANITARY SEWER OBVERTS
EXISTING ELEVATION	105.40			105.24	104.98	104.70	104.49	104.35	104.23	103.68	103.65	104.12	104.42	104.69	104.88		105.28	EXISTING ELEVATION
CHAINAGE	19+000			19+025	19+050	19+075	19+100	19+125	19+150	19+175	19+200	19+225	19+250	19+275	19+300		19+325	CHAINAGE

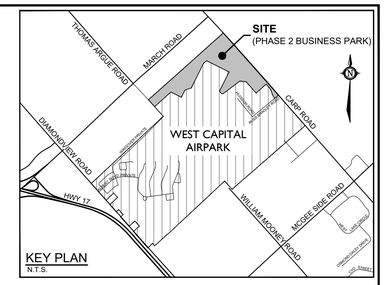

LEGEND

200mmØ WM	PROPOSED WATERMAIN AND DIAMETER
V&VB	PROPOSED VALVE & VALVE BOX
HYD	PROPOSED HYDRANT C/W VALVE & LEAD
T/F = 98.45	PROPOSED TOP OF BOTTOM FLANGE
200mmØ WM	EXISTING WATERMAIN AND DIAMETER
V&VB	EXISTING VALVE & VALVE BOX
HYD	EXISTING HYDRANT C/W VALVE & LEAD
SBS SANITARY	PROPOSED SMALL BORE SEWER-SANITARY AND DIRECTION OF FLOW
SANI FORCEMAIN	PROPOSED SANITARY SEWER FORCEMAIN AND DIRECTION OF FLOW
SAP 1-A	PROPOSED SANITARY SYSTEM ACCESS POINT
	PROPOSED STORM MANHOLE
CB	PROPOSED CATCHBASIN
CB	PROPOSED CATCHBASIN WITH INLET CONTROL DEVICE
SB	PROPOSED SEEPAGE BARRIER
C-2	PROPOSED CULVERT AND NUMBER
	PROPOSED CENTRELINE OF ROAD
	PROPOSED EDGE OF PAVEMENT
	PROPOSED DITCHES/SWALES AND DIRECTION OF FLOW
	PROPOSED ROAD STRUCTURE (REFER TO 102085-ND FOR DEPTHS)

REFER TO 102085-ND FOR NOTES & DETAILS

REFER TO 102085-LP FOR BUSINESS PARK LAYOUT

NOTE:
THE POSITION OF ALL POLE LINES, CONDUITS, WATERMAINS, SEWERS AND OTHER UNDERGROUND AND OVERGROUND UTILITIES AND STRUCTURES IS NOT NECESSARILY SHOWN ON THE CONTRACT DRAWINGS, AND WHERE SHOWN, THE ACCURACY OF THE POSITION OF SUCH UTILITIES AND STRUCTURES IS NOT GUARANTEED. BEFORE STARTING WORK, DETERMINE THE EXACT LOCATION OF ALL SUCH UTILITIES AND STRUCTURES AND ASSUME ALL LIABILITY FOR DAMAGE TO THEM.

CLEARFORD WATER SYSTEMS INC.

CLEARFORD

WEST CAPITAL Developments

No.	REVISION	DATE	BY
6.	REVISED PER COMMENTS	NOV 14/25	ARM
5.	ISSUED FOR REVIEW	NOV 19/24	ARM
4.	ISSUED FOR COORDINATION	NOV 14/24	ARM
3.	ISSUED FOR REVIEW	OCT 29/24	ARM
2.	ISSUED FOR COORDINATION	AUG 22/24	ARM
1.	ISSUED FOR COORDINATION	APR 23/24	ARM

SCALE
1:500
0 5 10 15 20
HORIZONTAL
1:50
0 0.5 1.0 1.5 2.0
VERTICAL

DESIGN MJB
CHECKED MNP
DRAWN MJB
CHECKED ARM
APPROVED ARM

FOR REVIEW ONLY

LICENSED PROFESSIONAL ENGINEER
A.R. MCAULEY
100141256
Nov 14, 2025
PROVINCE OF ONTARIO

NOVATECH
Engineers, Planners & Landscape Architects
Suite 200, 240 Michael Cowpland Drive
Ottawa, Ontario, Canada K2M 1P6
Telephone (613) 254-9643
Facsimile (613) 254-5867
Website www.novatech-eng.com

LOCATION
CITY OF OTTAWA
WEST CAPITAL AIRPARK - PHASE 2 BUSINESS PARK

DRAWING NAME
PLAN & PROFILE
SERVICE EASEMENT
STA. 19+000 TO 19+300

PROJECT No. 102085-14
REV REV # 6
DRAWING No. 102085-P73

M:\2002\102085\CAD_BUSINESS PARK PH2\Civil\102085-2BP-P.dwg, P73, Nov 14, 2025 - 10:37am, tsturf

PLANP1.DWG - 1(600mm/50mm

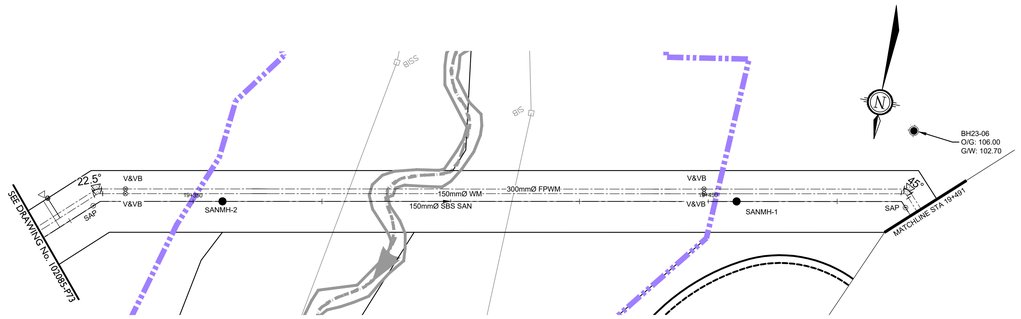

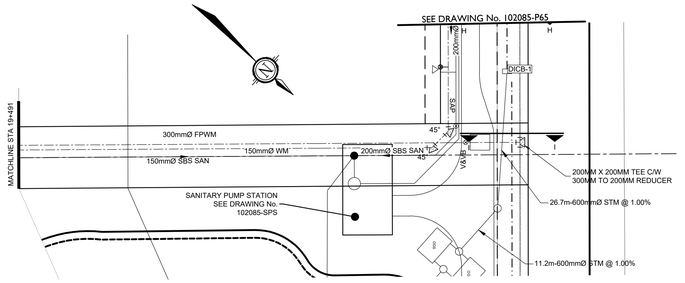

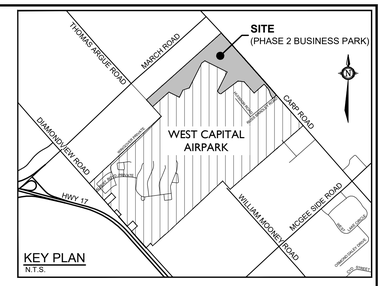

LEGEND

200mmØ WM	PROPOSED WATERMAIN AND DIAMETER
V&VB	PROPOSED VALVE & VALVE BOX
HYD	PROPOSED HYDRANT C/W VALVE & LEAD
T/F = 98.45	PROPOSED TOP OF BOTTOM FLANGE
200mmØ WM	EXISTING WATERMAIN AND DIAMETER
V&VB	EXISTING VALVE & VALVE BOX
HYD	EXISTING HYDRANT C/W VALVE & LEAD
SBS SANITARY	PROPOSED SMALL BORE SEWER-SANITARY AND DIRECTION OF FLOW
SANI FORCEMAIN	PROPOSED SANITARY SEWER FORCEMAIN AND DIRECTION OF FLOW
SAP 1-A	PROPOSED SANITARY SYSTEM ACCESS POINT
222	PROPOSED STORM MANHOLE
CB	PROPOSED CATCHBASIN
CB	PROPOSED CATCHBASIN WITH INLET CONTROL DEVICE
SB	PROPOSED SEEPAGE BARRIER
C2	PROPOSED CULVERT AND NUMBER
	PROPOSED CENTRELINE OF ROAD
	PROPOSED EDGE OF PAVEMENT
	PROPOSED DITCHES/SWALES AND DIRECTION OF FLOW
	PROPOSED ROAD STRUCTURE (REFER TO 102085-ND FOR DEPTHS)

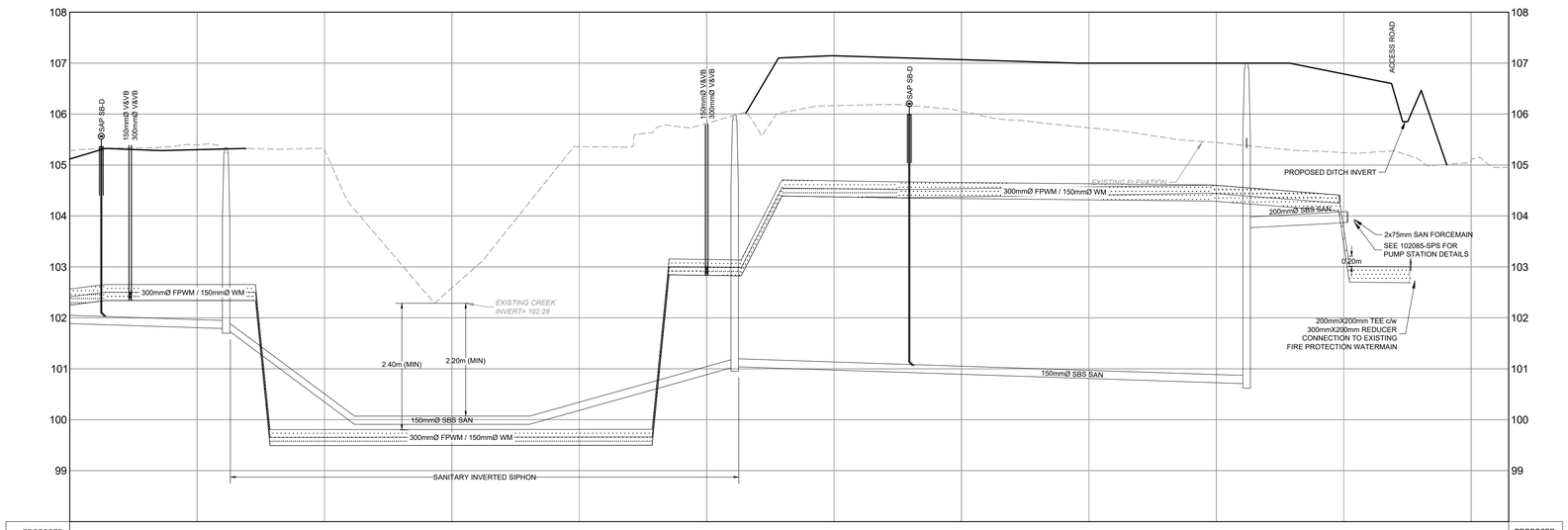

PROPOSED TOP OF WATERMAIN	102.65	102.65	102.65	102.65	99.80	99.80	99.80	99.80	99.80	99.81	103.15	103.14	103.14	104.71	104.70	104.66	104.63	104.60	104.60	104.41	103.01	103.00	PROPOSED TOP OF WM ELEVATION
SANITARY SEWER OBVERTS	102.44	101.96	101.94	100.50	100.06	100.06	100.06	100.34	101.04	101.19	101.13	101.05	100.96	100.88	100.88	103.98	104.08	104.08	104.08	104.08	104.08	104.08	SANITARY SEWER OBVERTS
EXISTING ELEVATION	105.30	105.40	105.30	102.59	105.36	105.62	106.16	106.05	105.73	105.44	105.24	105.08	104.96	EXISTING ELEVATION
CHAINAGE	19+325	19+350	19+375	19+400	19+425	19+450	19+475	19+500	19+525	19+550	19+575	19+600	19+607.37	CHAINAGE

REFER TO 102085-ND FOR NOTES & DETAILS

REFER TO 102085-LP FOR BUSINESS PARK LAYOUT

NOTE:
THE POSITION OF ALL POLE LINES, CONDUITS, WATERMAINS, SEWERS AND OTHER UNDERGROUND AND OVERGROUND UTILITIES AND STRUCTURES IS NOT NECESSARILY SHOWN ON THE CONTRACT DRAWINGS, AND WHERE SHOWN, THE ACCURACY OF THE POSITION OF SUCH UTILITIES AND STRUCTURES IS NOT GUARANTEED. BEFORE STARTING WORK, DETERMINE THE EXACT LOCATION OF ALL SUCH UTILITIES AND STRUCTURES AND ASSUME ALL LIABILITY FOR DAMAGE TO THEM.

CLEARFORD WATER SYSTEMS INC.

CLEARFORD

WEST CAPITAL Developments

No.	REVISION	DATE	BY
6.	REVISED PER COMMENTS	NOV 14/25	ARM
5.	ISSUED FOR REVIEW	NOV 19/24	ARM
4.	ISSUED FOR COORDINATION	NOV 14/24	ARM
3.	ISSUED FOR REVIEW	OCT 29/24	ARM
2.	ISSUED FOR COORDINATION	AUG 22/24	ARM
1.	ISSUED FOR COORDINATION	APR 23/24	ARM

SCALE
1:500
0 5 10 15 20
HORIZONTAL
1:50
0 0.5 1.0 1.5 2.0
VERTICAL

DESIGN MJB
CHECKED MNP
DRAWN MJB
CHECKED ARM
APPROVED ARM

FOR REVIEW ONLY

LICENSED PROFESSIONAL ENGINEER
A.R. MCAILEY
100141256
Nov 14, 2025
PROVINCE OF ONTARIO

NOVATECH
Engineers, Planners & Landscape Architects
Suite 200, 240 Michael Cowpland Drive
Ottawa, Ontario, Canada K2M 1P6
Telephone (613) 254-9643
Facsimile (613) 254-5867
Website www.novatech-eng.com

LOCATION
CITY OF OTTAWA
WEST CAPITAL AIRPARK - PHASE 2 BUSINESS PARK

DRAWING NAME
PLAN & PROFILE
SERVICE EASEMENT
STA. 19+300 TO 19+460

PROJECT No. 102085-14
REV REV # 6
DRAWING No. 102085-P74

M:\2025\102085\CAD_BUSINESS PARK PH2\Civil\102085-CBP-P.dwg, P74, Nov 14, 2025 - 10:37am, tisaff

PLANBT.DWG - 1(559mm)(597mm)

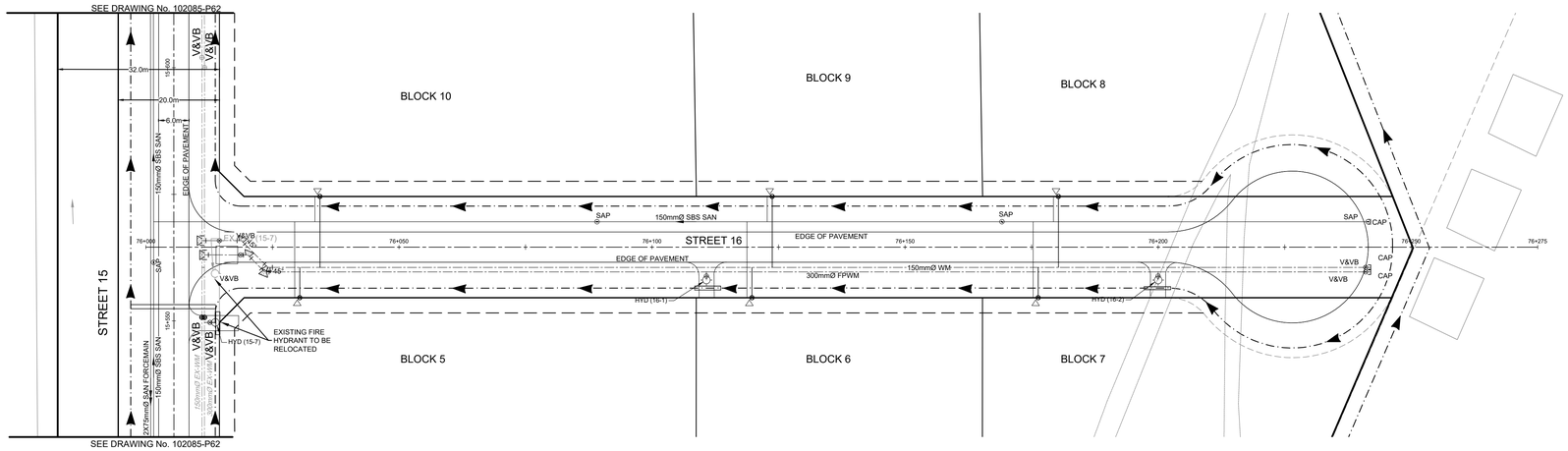

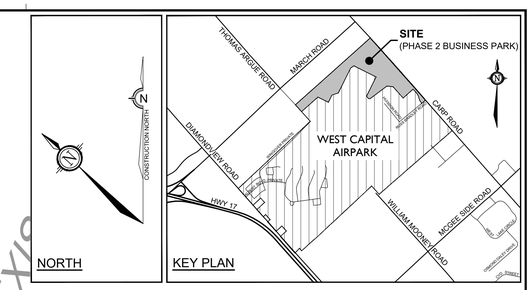

LEGEND

- 200mmØ WM — PROPOSED WATERMAIN AND DIAMETER
- V&VB — PROPOSED VALVE & VALVE BOX
- HYD — PROPOSED HYDRANT C/W VALVE & LEAD
- T/F = 98.45 — PROPOSED TOP OF BOTTOM FLANGE
- 200mmØ WM — EXISTING WATERMAIN AND DIAMETER
- V&VB — EXISTING VALVE & VALVE BOX
- HYD — EXISTING HYDRANT C/W VALVE & LEAD
- SBS SANITARY — PROPOSED SMALL BORE SEWER-SANITARY AND DIRECTION OF FLOW
- SANI FORCEMAIN — PROPOSED SANITARY SEWER FORCEMAIN AND DIRECTION OF FLOW
- SAP 1-A — PROPOSED SANITARY SYSTEM ACCESS POINT
- ZZZ — PROPOSED STORM MANHOLE
- CB — PROPOSED CATCHBASIN
- CB — PROPOSED CATCHBASIN WITH INLET CONTROL DEVICE
- SB — PROPOSED SEEPAGE BARRIER
- C2 — PROPOSED CULVERT AND NUMBER
- PROPOSED CENTRELINE OF ROAD
- PROPOSED EDGE OF PAVEMENT
- PROPOSED DITCHES/SWALES AND DIRECTION OF FLOW
- PROPOSED ROAD STRUCTURE (REFER TO 102085-ND FOR DEPTHS)

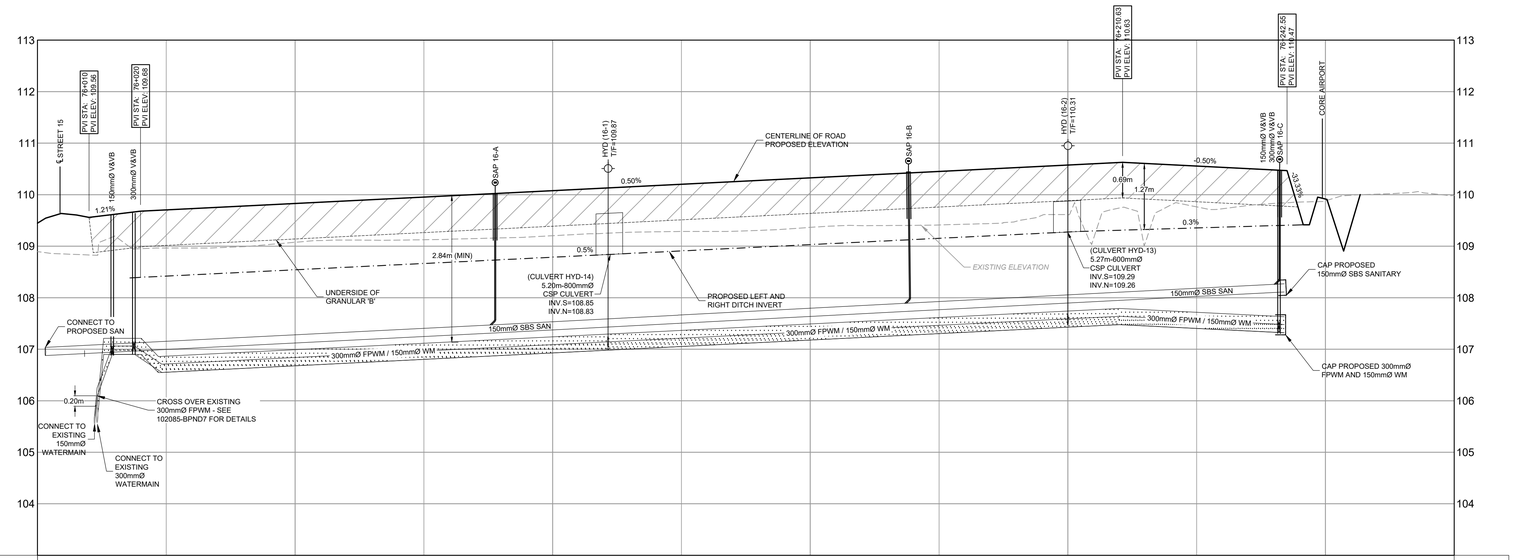

CHAINAGE	76+000	76+025	76+050	76+075	76+100	76+125	76+150	76+175	76+200	76+225	76+250	76+275	CHAINAGE
PROPOSED ELEVATION	109.56	109.68 / 109.70	109.83	109.95	110.08	110.20	110.33	110.45	110.57 / 110.63	110.56	110.47 / 109.86		PROPOSED ELEVATION
PROPOSED TOP OF WATERMAIN	109.56	109.68 / 109.70	109.83	109.95	110.08	110.20	110.33	110.45	110.57 / 110.63	110.56	110.47 / 109.86		TOP OF WM ELEVATION
PROPOSED RIGHT DITCH INVERTS	105.70 / 106.25	107.06 / 106.70	106.83	106.96	107.08	107.21	107.33	107.46	107.58 / 107.63	107.56	107.47		PROPOSED RIGHT DITCH INVERTS
PROPOSED LEFT DITCH INVERTS		108.38 / 108.42	108.54	108.66	108.79	108.91	109.03	109.15	109.28 / 109.29	109.35	109.42		PROPOSED LEFT DITCH INVERTS
SANITARY SEWER INVERTS	106.88	107.00	107.13	107.26	107.39	107.52	107.64	107.77	107.90	108.03	108.12		SANITARY SEWER OBVERTS
EXISTING ELEVATION	108.89	*108.96*	*109.08*	*109.13*	*109.20*	*109.29*	*109.37*	*109.41*	*109.61*	*109.76*	*109.88*	109.86	EXISTING ELEVATION

REFER TO 102085-ND1, 102085-ND2, AND 102085-ND3 FOR NOTES & DETAILS

REFER TO 102085-LP3 FOR BUSINESS PARK LAYOUT

NOTE:
THE POSITION OF ALL POLE LINES, CONDUITS, WATERMAINS, SEWERS AND OTHER UNDERGROUND AND OVERGROUND UTILITIES AND STRUCTURES IS NOT NECESSARILY SHOWN ON THE CONTRACT DRAWINGS, AND WHERE SHOWN, THE ACCURACY OF THE POSITION OF SUCH UTILITIES AND STRUCTURES IS NOT GUARANTEED. BEFORE STARTING WORK, DETERMINE THE EXACT LOCATION OF ALL SUCH UTILITIES AND STRUCTURES AND ASSUME ALL LIABILITY FOR DAMAGE TO THEM.

CLEARFORD WATER SYSTEMS INC.

CLEARFORD

WEST CAPITAL Developments

No.	REVISION	DATE	BY
5.	REVISED PER COMMENTS	NOV 14/25	ARM
4.	ISSUED FOR REVIEW	NOV 19/24	ARM
3.	ISSUED FOR REVIEW	OCT 29/24	ARM
2.	ISSUED FOR COORDINATION	AUG 22/24	ARM
1.	ISSUED FOR COORDINATION	APR 23/24	ARM

SCALE
1:500
0 5 10 15 20
HORIZONTAL
1:50
0 0.5 1.0 1.5 2.0
VERTICAL

DESIGN MJB
CHECKED MNP
DRAWN MJB
CHECKED ARM
APPROVED ARM

FOR REVIEW ONLY

LICENSED PROFESSIONAL ENGINEER
A.R. MCAULEY
100141256
NOV 14, 2025
PROVINCE OF ONTARIO

NOVATECH
Engineers, Planners & Landscape Architects
Suite 200, 240 Michael Cowpland Drive
Ottawa, Ontario, Canada K2M 1P6
Telephone (613) 254-9643
Facsimile (613) 254-5867
Website www.novatech-eng.com

LOCATION
CITY OF OTTAWA
WEST CAPITAL AIRPARK - PHASE 2 BUSINESS PARK

DRAWING NAME
PLAN & PROFILE
STREET 16
STA. 76+000 TO 76+253.13

PROJECT No: 102085-14
REV: REV # 5
DRAWING No: 102085-P76

PLANP_LP3D - XS1mm/1mm

M:\2025\102085\CAD_BUSINESS PARK\Civil\102085-2BP-P.dwg, P76, Nov 14, 2025 - 10:37am, tsaff

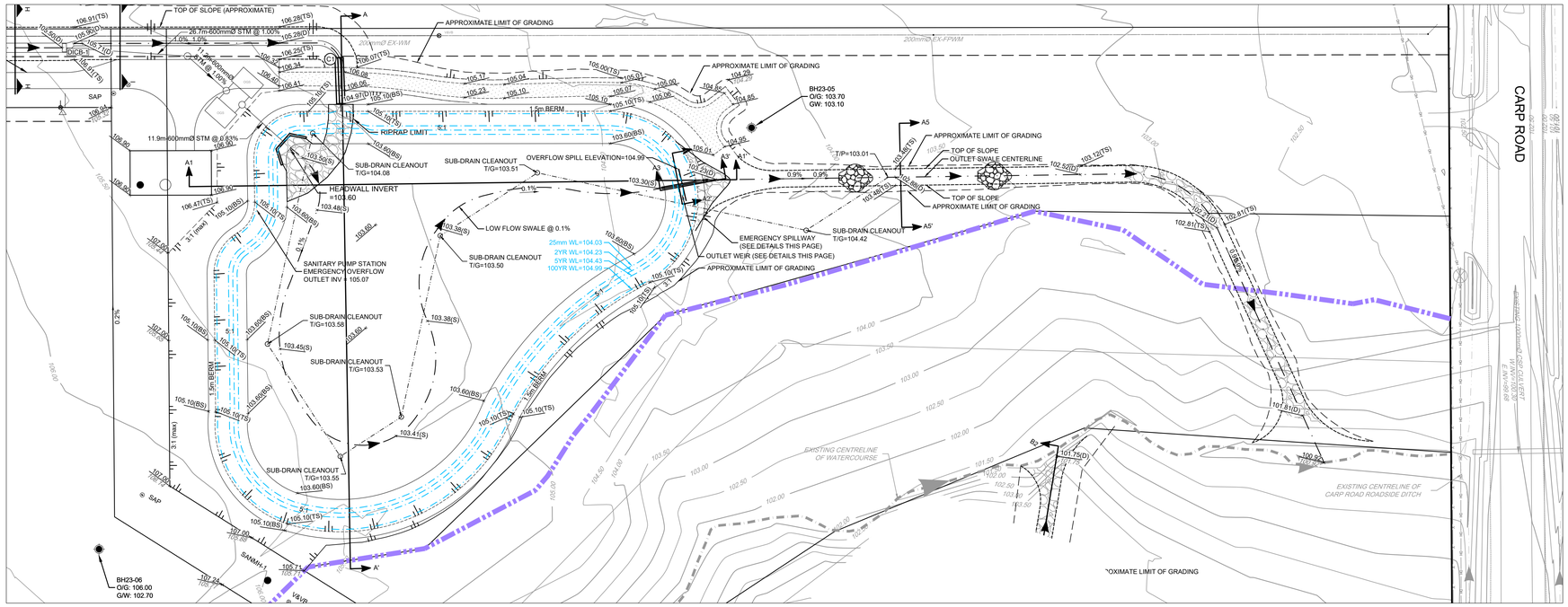

POND 'A' PLAN VIEW
SCALE 1:500

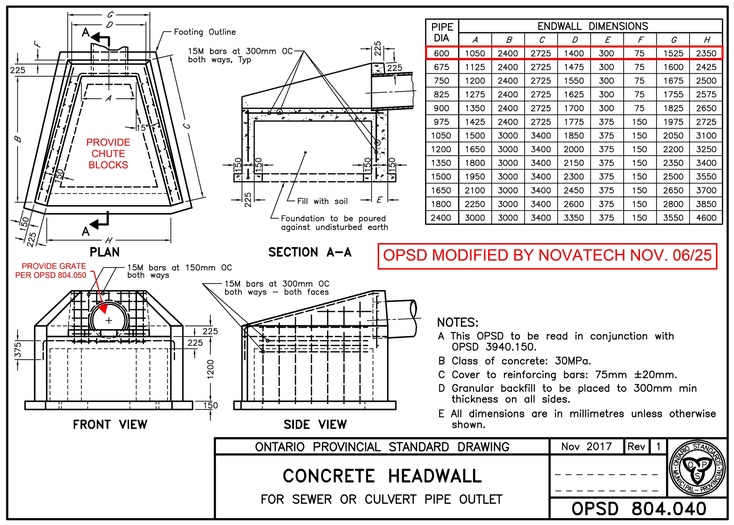

PIPE DIA	ENDWALL DIMENSIONS							
	A	B	C	D	E	F	G	H
600	1050	2400	2725	1400	300	75	1525	2350
675	1125	2400	2725	1475	300	75	1600	2425
750	1200	2400	2725	1550	300	75	1675	2500
825	1275	2400	2725	1625	300	75	1755	2575
900	1350	2400	2725	1700	300	75	1825	2650
975	1425	2400	2725	1775	375	150	1975	2725
1050	1500	3000	3400	1850	375	150	2050	3100
1200	1650	3000	3400	2000	375	150	2200	3250
1350	1800	3000	3400	2150	375	150	2350	3400
1500	1950	3000	3400	2300	375	150	2500	3550
1650	2100	3000	3400	2450	375	150	2650	3700
1800	2250	3000	3400	2600	375	150	2800	3850
2400	3000	3000	3400	3350	375	150	3550	4600

OPSD MODIFIED BY NOVATECH NOV. 06/25

NOTES:
- A This OPSD to be read in conjunction with OPSD 3940.150.
- B Class of concrete: 30MPa.
- C Cover to reinforcing bars: 75mm ±20mm.
- D Granular backfill to be placed to 300mm min thickness on all sides.
- E All dimensions are in millimetres unless otherwise shown.

ONTARIO PROVINCIAL STANDARD DRAWING	Nov 2017	Rev	1
CONCRETE HEADWALL FOR SEWER OR CULVERT PIPE OUTLET			
	OPSD 804.040		

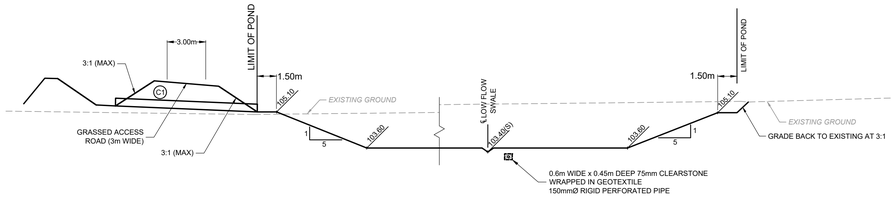

POND 'A' CROSS SECTION A-A'
SCALE 1:250

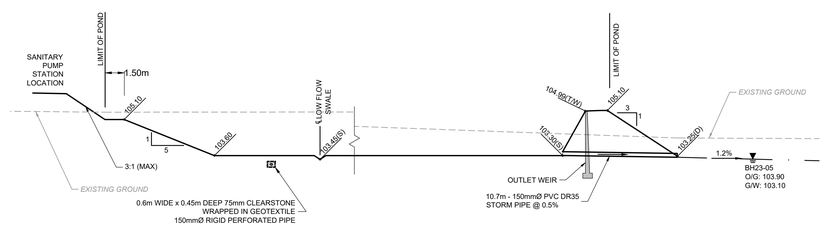

POND 'A' CROSS SECTION A1-A1'
SCALE 1:250

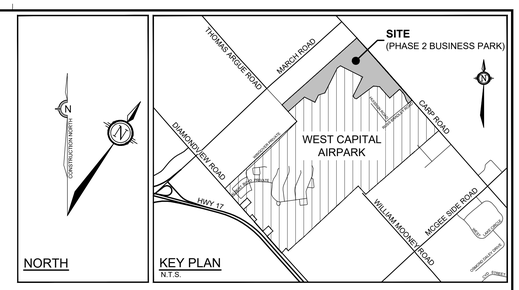

LEGEND

- PROPOSED STORM MH & SEWER
- C-1 — CULVERT ID, PROPOSED CSP CULVERT (REFER TO DRAWING 102085-BPND3)
- PROPOSED ROADSIDE DITCH
- CENTRELINE SWALE AND DIRECTION OF FLOW
- PROPOSED SUB-DRAIN
- DEVELOPMENT SETBACK
- 3:1 — PROPOSED 3:1 SIDESLOPING
- POST AND RAIL FENCE
- LIMIT OF DEVELOPMENT (NO TOUCH)
- PROPOSED RIP-RAP TREATMENT (OPSD 810.010)
- 113.88 / 113.88 — PROPOSED ELEVATION, EXISTING ELEVATION
- 113.40(D) — PROPOSED DITCH ELEVATION
- 111.09(S) — PROPOSED SWALE ELEVATION
- 111.09(BS) — PROPOSED BOTTOM OF SLOPE ELEVATION
- 111.09(TB) — PROPOSED TOP OF BANK ELEVATION
- PROPOSED DRAINAGE FLOW DIRECTION
- EXISTING DRAINAGE FLOW DIRECTION
- MAJOR OVERLAND FLOW ROUTE

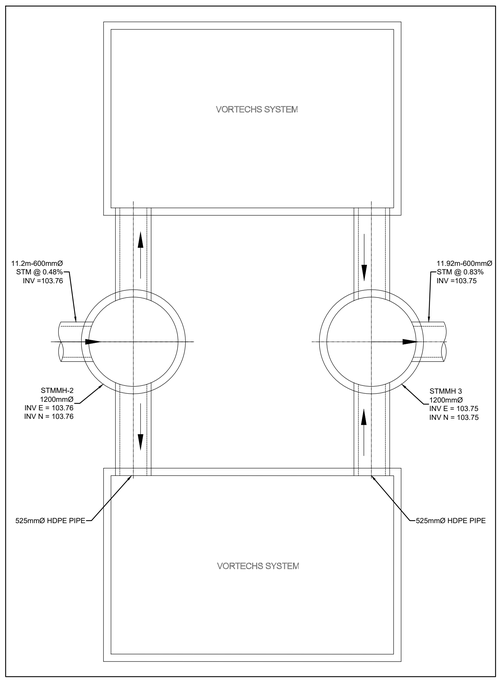

VORTECHS 16000 LAYOUT DETAIL
SCALE 1:50

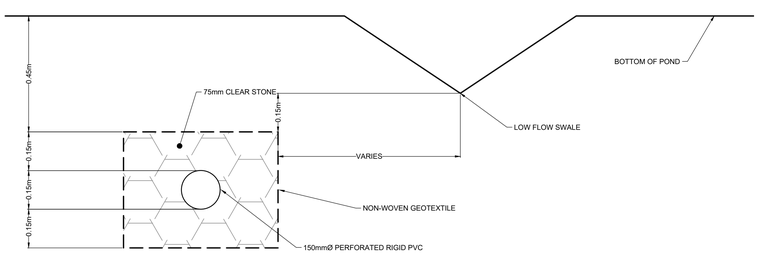

TYPICAL POND SUBDRAIN DETAIL
SCALE 1:10

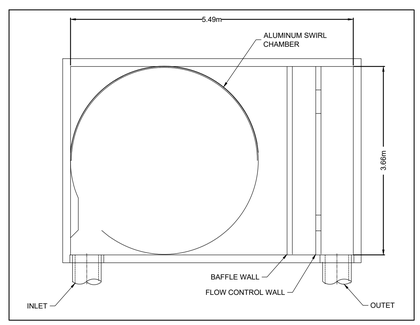

VORTECHS 16000 STANDARD DETAIL
SCALE 1:50

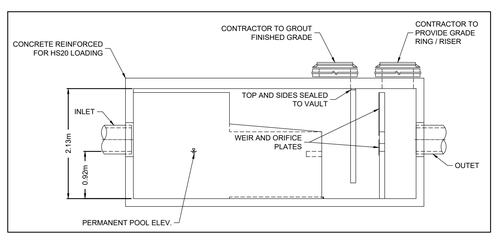

VORTECHS 16000 STANDARD DETAIL
SCALE 1:50

REFER TO 102085-GR8 FOR POND GRADING

NOTE:
THE POSITION OF ALL POLE LINES, CONDUITS, WATERMAINS, SEWERS AND OTHER UNDERGROUND AND OVERGROUND UTILITIES AND STRUCTURES IS NOT NECESSARILY SHOWN ON THE CONTRACT DRAWINGS, AND WHERE SHOWN, THE ACCURACY OF THE POSITION OF SUCH UTILITIES AND STRUCTURES IS NOT GUARANTEED. BEFORE STARTING WORK, DETERMINE THE EXACT LOCATION OF ALL SUCH UTILITIES AND STRUCTURES AND ASSUME ALL LIABILITY FOR DAMAGE TO THEM.

WEST CAPITAL Developments

No.	REVISION	DATE	BY
2.	REVISED PER COMMENTS	NOV 14/25	ARM
1.	ISSUED FOR REVIEW	NOV 19/24	ARM

SCALE: AS NOTED

DESIGN: MLS
CHECKED: MJP
DRAWN: MJB
CHECKED: ARM
APPROVED: ARM

FOR REVIEW ONLY

LICENSED PROFESSIONAL ENGINEER — M. L. SCHROEDER — 100213677 — Nov. 14, 2025 — PROVINCE OF ONTARIO

LICENSED PROFESSIONAL ENGINEER — A.R. MCAULEY — 100141256 — Nov 14, 2025 — PROVINCE OF ONTARIO

NOVATECH
Engineers, Planners & Landscape Architects
Suite 200, 240 Michael Cowpland Drive
Ottawa, Ontario, Canada K2M 1P6
Telephone (613) 254-9643
Facsimile (613) 254-5867
Website www.novatech-eng.com

LOCATION
CITY OF OTTAWA
WEST CAPITAL AIRPARK - PHASE 2 BUSINESS PARK

DRAWING NAME
STORMWATER MANAGEMENT
POND FACILITY - POND 'A'
LAYOUT AND CROSS SECTIONS

PROJECT No. 102085-14
REV REV # 2
DRAWING No. 102085-SWMF7

M:\2025\102085\CAD\...\BUSINESS PARK PH2\Civil\102085-2BP-SWMF (POND A)_Nov 14, 2025 - 10:29am, tsaff

© NOVATECH

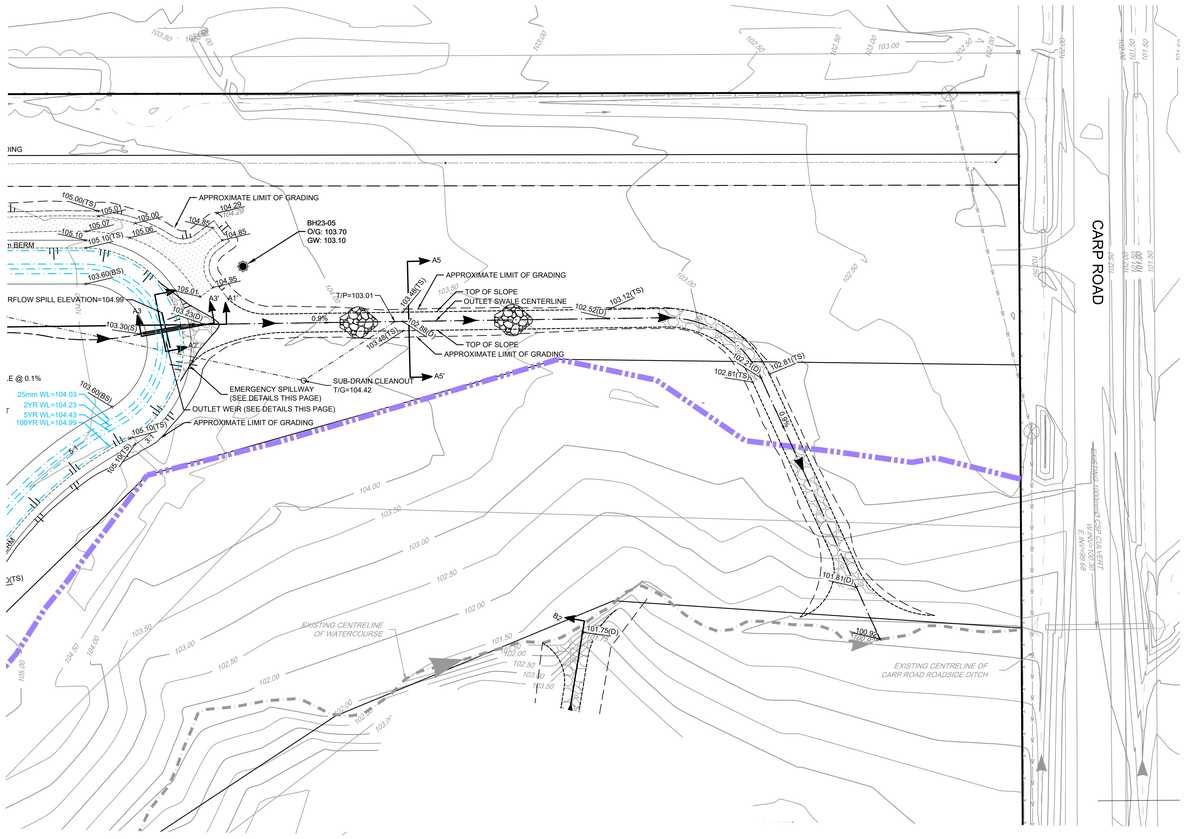

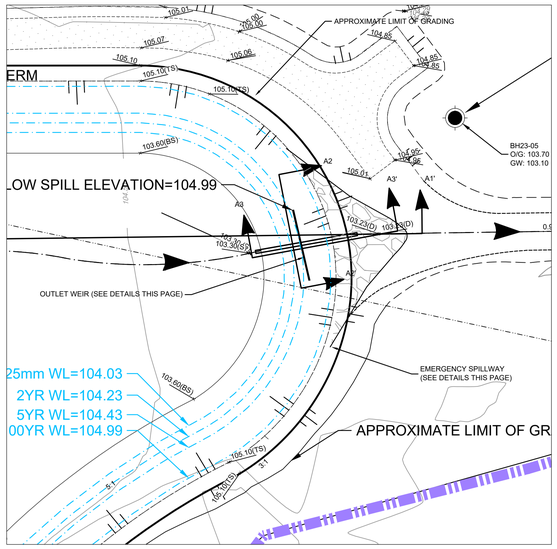

POND 'A' OUTLET STRUCTURE BLOWUP
SCALE 1:250

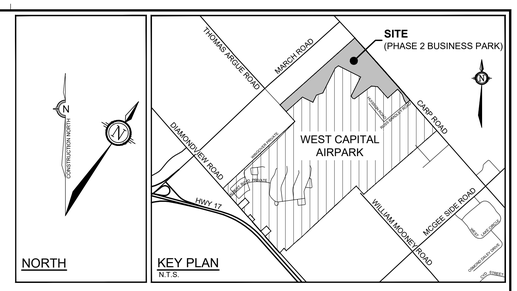

LEGEND

- PROPOSED STORM MH & SEWER
- C-1 — CULVERT ID / PROPOSED CSP CULVERT (REFER TO DRAWING 102085-8PND3)
- PROPOSED ROADSIDE DITCH
- CENTRELINE SWALE AND DIRECTION OF FLOW
- PROPOSED SUB-DRAIN
- DEVELOPMENT SETBACK
- 3:1 — PROPOSED 3:1 SIDESLOPING
- POST AND RAIL FENCE
- LIMIT OF DEVELOPMENT (NO TOUCH)
- PROPOSED RIP-RAP TREATMENT (OPSD 810.010)
- 113.86 / 113.69 — PROPOSED ELEVATION / EXISTING ELEVATION
- 113.40(D) — PROPOSED DITCH ELEVATION
- 111.05(S) — PROPOSED SWALE ELEVATION
- 111.05(BS) — PROPOSED BOTTOM OF SLOPE ELEVATION
- 111.05(TB) — PROPOSED TOP OF BANK ELEVATION
- PROPOSED DRAINAGE FLOW DIRECTION
- EXISTING DRAINAGE FLOW DIRECTION
- MAJOR OVERLAND FLOW ROUTE

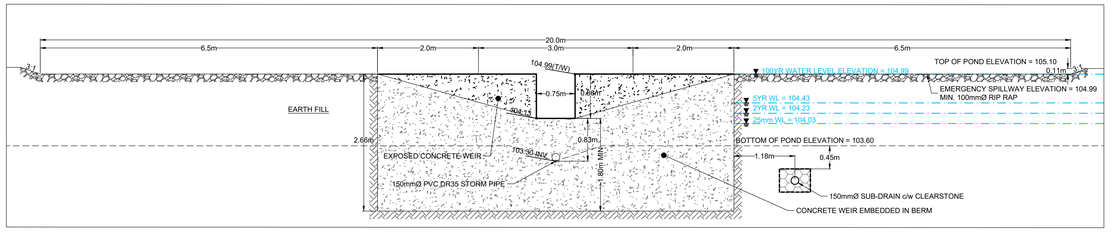

POND 'A' OUTLET STRUCTURE CROSS SECTION A2-A2
SCALE 1:50

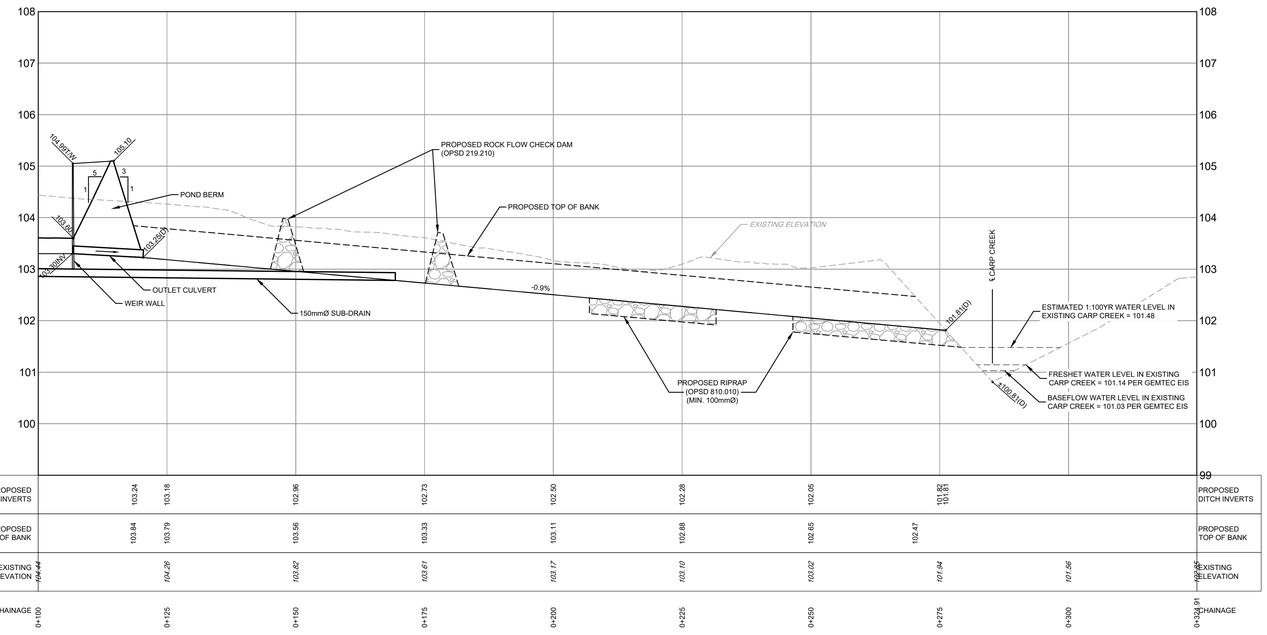

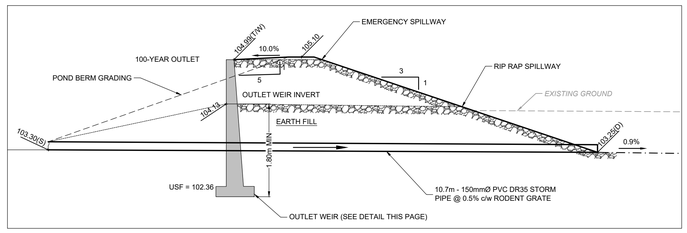

POND 'A' OUTLET STRUCTURE CROSS SECTION A3-A3'
SCALE 1:50

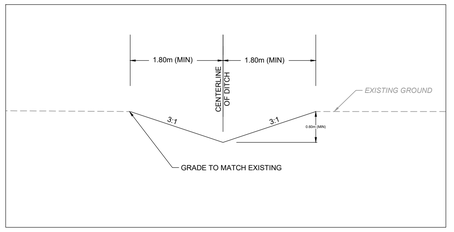

POND 'A' OUTLET SWALE CROSS SECTION A5-A5
SCALE 1:50

REFER TO 102085-SWMF-7 FOR POND DETAILS

REFER TO 102085-GR8 FOR POND GRADING

NOTE:
THE POSITION OF ALL POLE LINES, CONDUITS, WATERMAINS, SEWERS AND OTHER UNDERGROUND AND OVERGROUND UTILITIES AND STRUCTURES IS NOT NECESSARILY SHOWN ON THE CONTRACT DRAWINGS, AND WHERE SHOWN, THE ACCURACY OF THE POSITION OF SUCH UTILITIES AND STRUCTURES IS NOT GUARANTEED. BEFORE STARTING WORK, DETERMINE THE EXACT LOCATION OF ALL SUCH UTILITIES AND STRUCTURES AND ASSUME ALL LIABILITY FOR DAMAGE TO THEM.

WEST CAPITAL Developments

No.	REVISION	DATE	BY
2.	REVISED PER COMMENTS	NOV 14/25	ARM
1.	ISSUED FOR REVIEW	NOV 19/24	ARM

SCALE
1:500 HORIZONTAL (0 5 10 15 20)
1:50 VERTICAL (0 0.5 1.0 1.5 2.0)

DESIGN MLS
CHECKED MJP
DRAWN MJB
CHECKED ARM
APPROVED ARM

FOR REVIEW ONLY

LICENSED PROFESSIONAL ENGINEER
M. L. SCHROEDER
100213677
Nov. 14, 2025
PROVINCE OF ONTARIO

LICENSED PROFESSIONAL ENGINEER
A.R. MCAULEY
100141256
Nov 14, 2025
PROVINCE OF ONTARIO

NOVATECH
Engineers, Planners & Landscape Architects
Suite 200, 240 Michael Cowpland Drive
Ottawa, Ontario, Canada K2M 1P6
Telephone (613) 254-9643
Facsimile (613) 254-5867
Website www.novatech-eng.com

LOCATION
CITY OF OTTAWA
WEST CAPITAL AIRPARK - PHASE 2 BUSINESS PARK

DRAWING NAME
STORMWATER MANAGEMENT
POND FACILITY - POND 'A'
OUTLET DETAILS

PROJECT No. 102085-14
REV REV # 2
DRAWING No. 102085-SWMF8

M:\2025\102085\CAD\...BUSINESS PARK PH2\Civil\102085-2BP-SWMF.dwg, SWMF8 (POND A-OUTLET), Nov 14, 2025 - 10:29am, tstaff

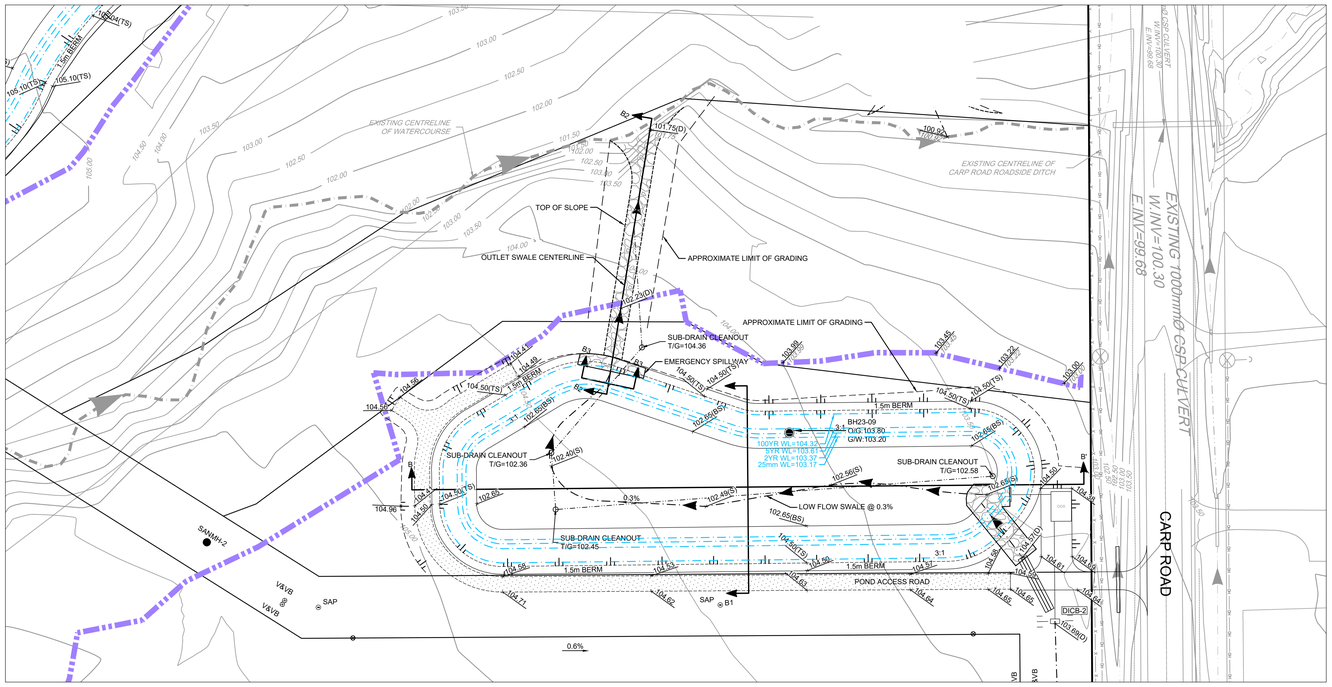

POND 'B' PLAN VIEW
SCALE 1:500

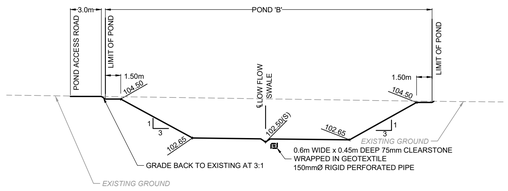

POND 'B' CROSS SECTION B1-B1'
SCALE 1:250

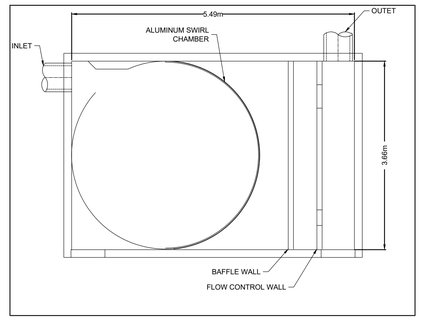

VORTECHS 16000 LAYOUT DETAIL
SCALE 1:50

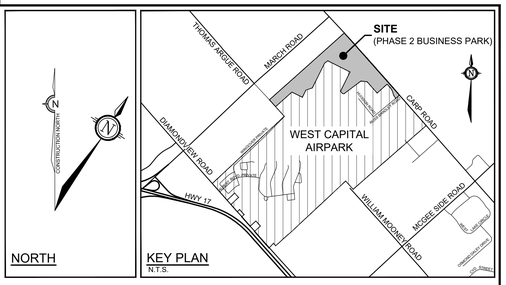

LEGEND

- PROPOSED STORM MH & SEWER
- C-1 — CULVERT ID, PROPOSED CSP CULVERT (REFER TO DRAWING 102085-BPND3)
- PROPOSED ROADSIDE DITCH
- CENTRELINE SWALE AND DIRECTION OF FLOW
- PROPOSED SUB-DRAIN
- DEVELOPMENT SETBACK
- 3:1 PROPOSED 3:1 SIDESLOPING
- POST AND RAIL FENCE
- LIMIT OF DEVELOPMENT (NO TOUCH)
- PROPOSED RIP-RAP TREATMENT (OPSD 810.010)
- 113.88 / 113.68 PROPOSED ELEVATION, EXISTING ELEVATION
- 113.40(D) PROPOSED DITCH ELEVATION
- 111.05(S) PROPOSED SWALE ELEVATION
- 111.05(BS) PROPOSED BOTTOM OF SLOPE ELEVATION
- 111.05(TB) PROPOSED TOP OF BANK ELEVATION
- PROPOSED DRAINAGE FLOW DIRECTION
- EXISTING DRAINAGE FLOW DIRECTION
- MAJOR OVERLAND FLOW ROUTE

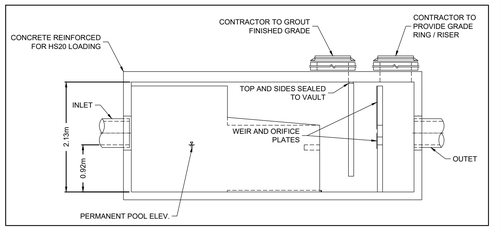

VORTECHS 16000 LAYOUT DETAIL
SCALE 1:50

POND 'B' CROSS SECTION B-B'
SCALE 1:250

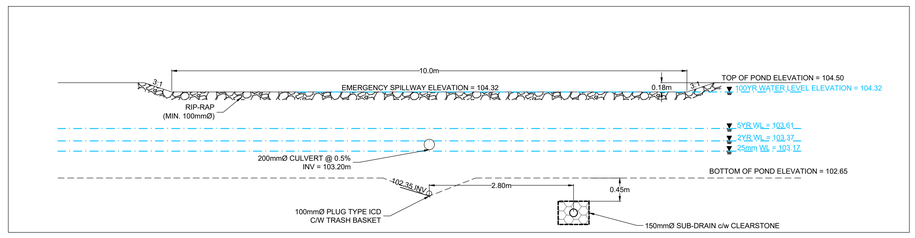

POND 'B' OUTLET STRUCTURE CROSS SECTION B3-B3'
SCALE 1:50

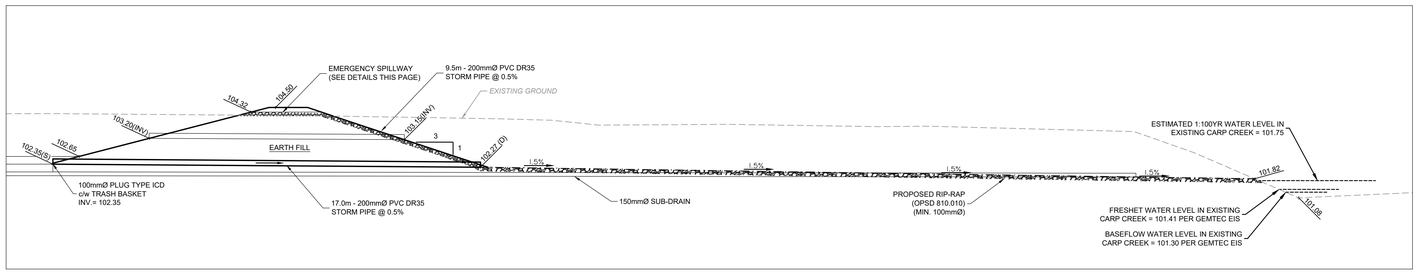

POND 'B' OUTLET STRUCTURE CROSS SECTION B2-B2'
SCALE 1:50

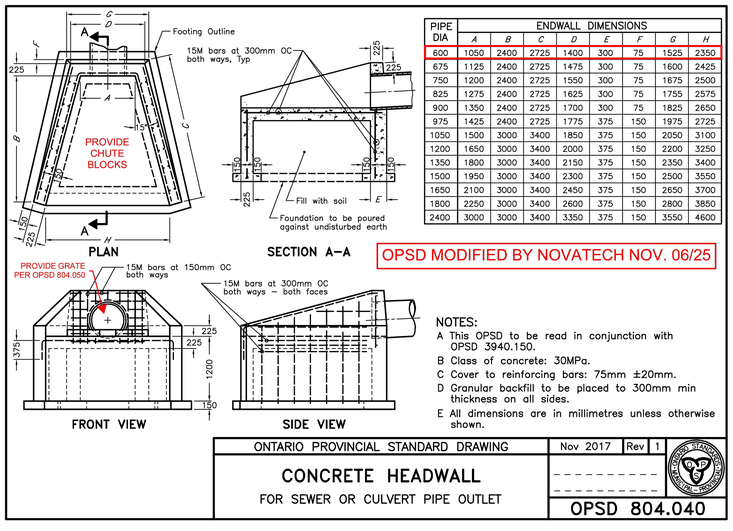

PIPE DIA	ENDWALL DIMENSIONS							
	A	B	C	D	E	F	G	H
600	1050	2400	2725	1400	300	75	1525	2350
675	1125	2400	2725	1475	300	75	1600	2425
750	1200	2400	2725	1550	300	75	1675	2500
825	1275	2400	2725	1625	300	75	1755	2575
900	1350	2400	2725	1700	300	75	1825	2650
975	1425	2400	2725	1775	375	150	1975	2725
1050	1500	3000	3400	1850	375	150	2050	3100
1200	1650	3000	3400	2000	375	150	2200	3250
1350	1800	3000	3400	2150	375	150	2350	3400
1500	1950	3000	3400	2300	375	150	2500	3550
1650	2100	3000	3400	2450	375	150	2650	3700
1800	2250	3000	3400	2600	375	150	2800	3850
2400	3000	3000	3400	3350	375	150	3550	4600

OPSD MODIFIED BY NOVATECH NOV. 06/25

NOTES:
A This OPSD to be read in conjunction with OPSD 3940.150.
B Class of concrete: 30MPa.
C Cover to reinforcing bars: 75mm ±20mm.
D Granular backfill to be placed to 300mm min thickness on all sides.
E All dimensions are in millimetres unless otherwise shown.

ONTARIO PROVINCIAL STANDARD DRAWING | Nov 2017 | Rev 1

CONCRETE HEADWALL
FOR SEWER OR CULVERT PIPE OUTLET

OPSD 804.040

REFER TO 102085-GR8 FOR POND GRADING

NOTE:
THE POSITION OF ALL POLE LINES, CONDUITS, WATERMAINS, SEWERS AND OTHER UNDERGROUND AND OVERGROUND UTILITIES AND STRUCTURES IS NOT NECESSARILY SHOWN ON THE CONTRACT DRAWINGS, AND WHERE SHOWN, THE ACCURACY OF THE POSITION OF SUCH UTILITIES AND STRUCTURES IS NOT GUARANTEED. BEFORE STARTING WORK, DETERMINE THE EXACT LOCATION OF ALL SUCH UTILITIES AND STRUCTURES AND ASSUME ALL LIABILITY FOR DAMAGE TO THEM.

WEST CAPITAL Developments

No.	REVISION	DATE	BY
2.	REVISED PER COMMENTS	NOV 14/25	ARM
1.	ISSUED FOR REVIEW	NOV 19/24	ARM

SCALE: AS NOTED

DESIGN: MLS
CHECKED: MJP
DRAWN: MJB
CHECKED: ARM
APPROVED: ARM

FOR REVIEW ONLY

LICENSED PROFESSIONAL ENGINEER — M. L. SCHROEDER — 100213677 — Nov. 14, 2025 — PROVINCE OF ONTARIO

LICENSED PROFESSIONAL ENGINEER — A.R. MCAULEY — 100141256 — Nov 14, 2025 — PROVINCE OF ONTARIO

NOVATECH
Engineers, Planners & Landscape Architects
Suite 200, 240 Michael Cowpland Drive
Ottawa, Ontario, Canada K2M 1P6
Telephone (613) 254-9643
Facsimile (613) 254-5867
Website www.novatech-eng.com

LOCATION
CITY OF OTTAWA
WEST CAPITAL AIRPARK - PHASE 2 BUSINESS PARK

DRAWING NAME
STORMWATER MANAGEMENT
POND FACILITY - POND 'B'
LAYOUT AND CROSS SECTIONS

PROJECT No: 102085-14
REV: REV # 2
DRAWING No: 102085-SWMF9

M:\2025\102085\CAD_BUSINESS PARK PH2\Civil\102085-2BPA-SWMF.dwg, SWMF9 (POND B), Nov 14, 2025 - 10:29am, tsurf

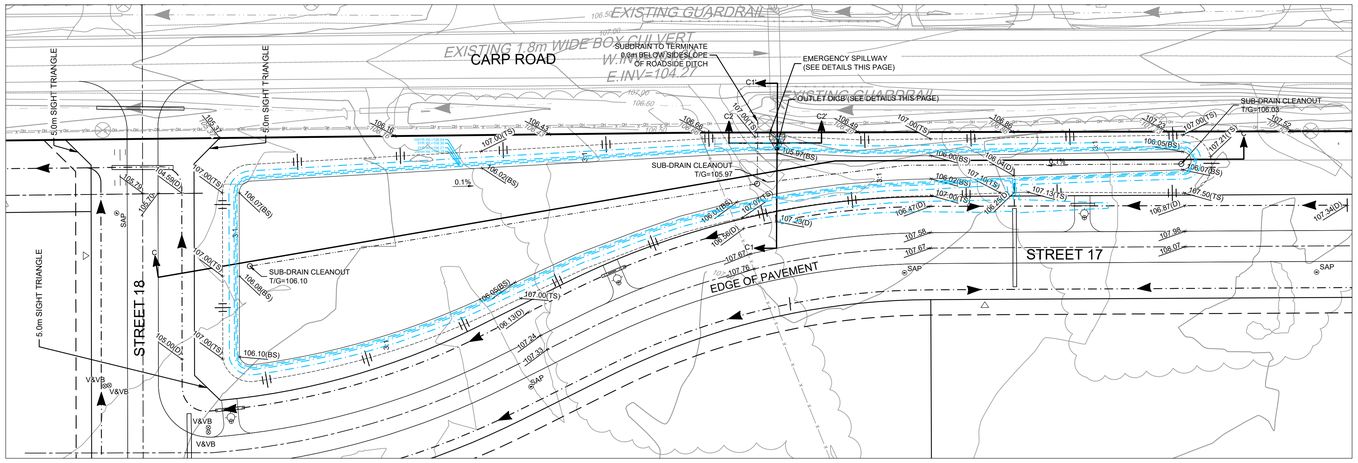

POND 'C' PLAN VIEW
SCALE 1:500

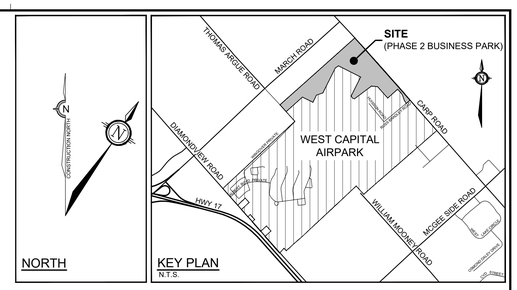

LEGEND

- PROPOSED STORM MH & SEWER
- C-1 — CULVERT ID, PROPOSED CSP CULVERT (REFER TO DRAWING 102085-BPND3)
- PROPOSED ROADSIDE DITCH
- CENTRELINE SWALE AND DIRECTION OF FLOW
- PROPOSED SUB-DRAIN
- PROPOSED 3:1 SIDESLOPING
- POST AND RAIL FENCE
- LIMIT OF DEVELOPMENT (NO TOUCH)
- MAJOR OVERLAND FLOW ROUTE
- PROPOSED RIP-RAP TREATMENT (OPSD 810.010)
- 113.88 / 113.88 — PROPOSED ELEVATION, EXISTING ELEVATION
- 113.40(D) — PROPOSED DITCH ELEVATION
- 111.05(S) — PROPOSED SWALE ELEVATION
- 111.05(BS) — PROPOSED BOTTOM OF SLOPE ELEVATION
- 111.05(TB) — PROPOSED TOP OF BANK ELEVATION
- PROPOSED DRAINAGE FLOW DIRECTION
- EXISTING DRAINAGE FLOW DIRECTION

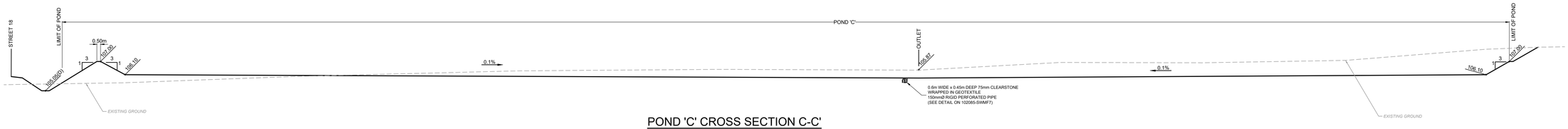

POND 'C' CROSS SECTION C-C'
SCALE 1:250

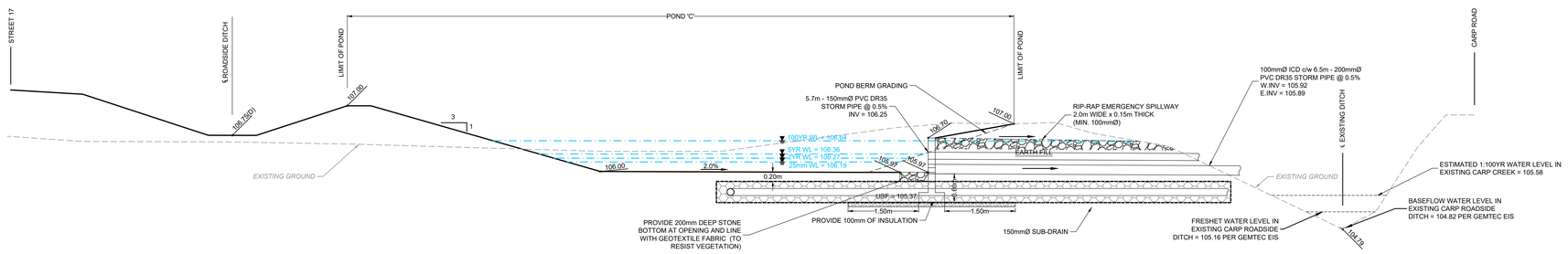

POND 'C' OUTLET STRUCTURE CROSS SECTION C1-C1'
SCALE 1:50

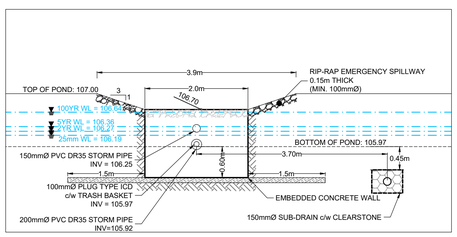

POND 'C' OUTLET STRUCTURE CROSS SECTION C2-C2'
SCALE 1:50

REFER TO 102085-GR8 FOR POND GRADING

NOTE:
THE POSITION OF ALL POLE LINES, CONDUITS, WATERMAINS, SEWERS AND OTHER UNDERGROUND AND OVERGROUND UTILITIES AND STRUCTURES IS NOT NECESSARILY SHOWN ON THE CONTRACT DRAWINGS, AND WHERE SHOWN, THE ACCURACY OF THE POSITION OF SUCH UTILITIES AND STRUCTURES IS NOT GUARANTEED. BEFORE STARTING WORK, DETERMINE THE EXACT LOCATION OF ALL SUCH UTILITIES AND STRUCTURES AND ASSUME ALL LIABILITY FOR DAMAGE TO THEM.

WEST CAPITAL Developments

No.	REVISION	DATE	BY
2.	REVISED PER COMMENTS	NOV 14/25	ARM
1.	ISSUED FOR REVIEW	NOV 19/24	ARM

SCALE: AS NOTED

DESIGN: MLS
CHECKED: MJP
DRAWN: MJB
CHECKED: ARM
APPROVED: ARM

FOR REVIEW ONLY

LICENSED PROFESSIONAL ENGINEER — M. L. SCHROEDER — 100213877 — Nov. 14, 2025 — PROVINCE OF ONTARIO

LICENSED PROFESSIONAL ENGINEER — A.R. MCAULEY — 100141256 — Nov 14, 2025 — PROVINCE OF ONTARIO

NOVATECH
Engineers, Planners & Landscape Architects
Suite 200, 240 Michael Cowpland Drive
Ottawa, Ontario, Canada K2M 1P6
Telephone (613) 254-9643
Facsimile (613) 254-5867
Website www.novatech-eng.com

LOCATION
CITY OF OTTAWA
WEST CAPITAL AIRPARK - PHASE 2 BUSINESS PARK

DRAWING NAME
STORMWATER MANAGEMENT
POND FACILITY - POND 'C'
LAYOUT AND CROSS SECTIONS

PROJECT No. 102085-14
REV REV # 2
DRAWING No. 102085-SWMF10

M:\2025\102085\CAD_BUSINESS PARK PH2\Civil\102085-2BP-SWMF.dwg, SWMF10 (POND C), Nov 14, 2025 - 10:29am, tsaff

PLEASE PRINT ON 559mm/22"mm

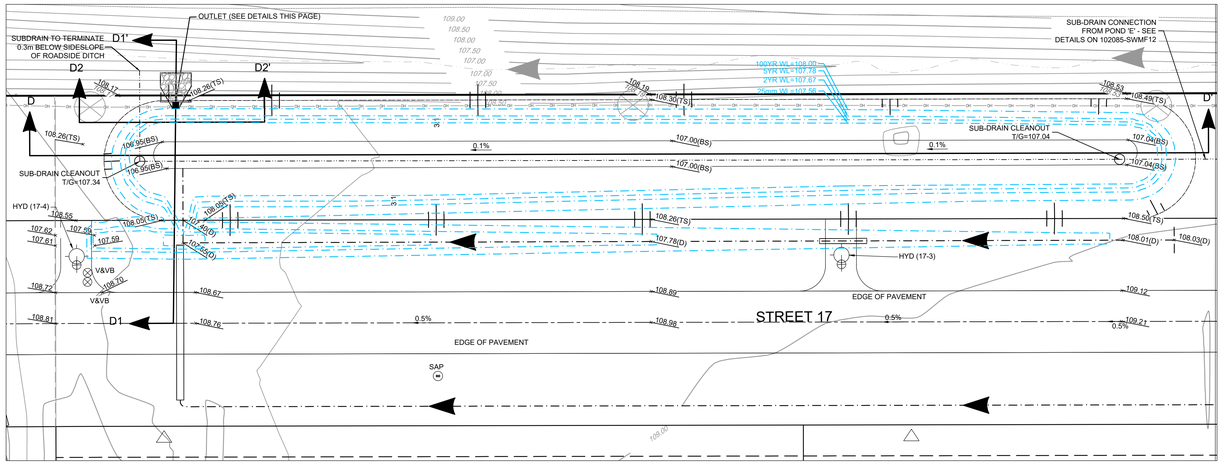

POND 'D' PLAN VIEW
SCALE 1:250

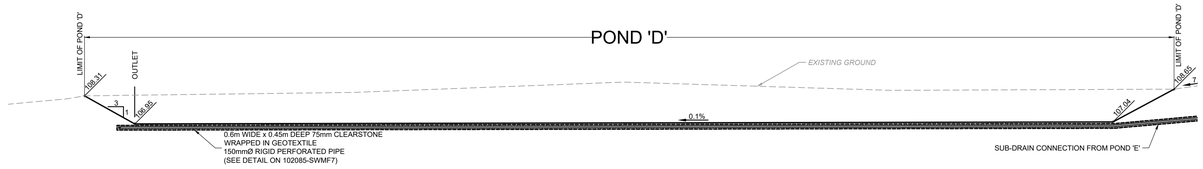

POND 'D' CROSS SECTION D-D'
SCALE 1:250

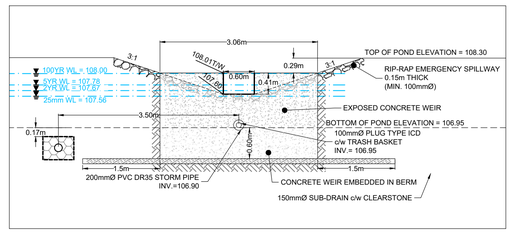

POND 'D' OUTLET STRUCTURE CROSS SECTION D2-D2'
SCALE 1:50

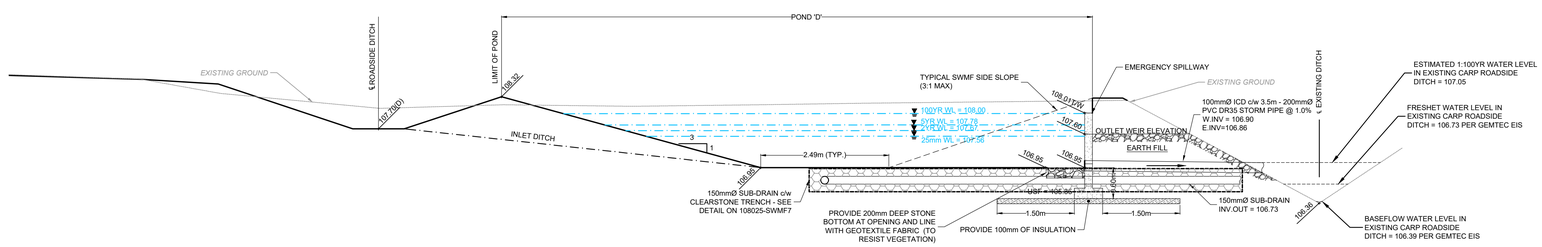

POND 'D' CROSS SECTION D1-D1'
SCALE 1:50

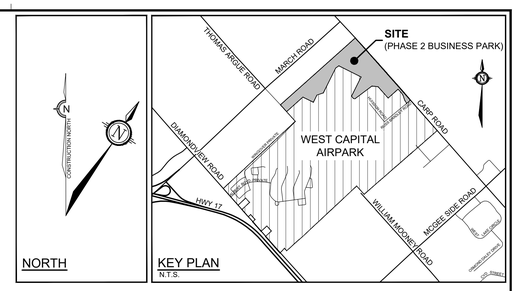

LEGEND

- PROPOSED STORM MH & SEWER
- C-1 — CULVERT ID; PROPOSED CSP CULVERT (REFER TO DRAWING 102085-BPND3)
- PROPOSED ROADSIDE DITCH
- CENTRELINE SWALE AND DIRECTION OF FLOW
- PROPOSED SUB-DRAIN
- 3:1 — PROPOSED 3:1 SIDESLOPING
- POST AND RAIL FENCE
- LIMIT OF DEVELOPMENT (NO TOUCH)
- MAJOR OVERLAND FLOW ROUTE
- PROPOSED RIP-RAP TREATMENT (OPSD 810.010)
- 113.66 / 113.88 — PROPOSED ELEVATION; EXISTING ELEVATION
- 113.40(D) — PROPOSED DITCH ELEVATION
- 111.05(S) — PROPOSED SWALE ELEVATION
- 111.05(BS) — PROPOSED BOTTOM OF SLOPE ELEVATION
- 111.05(TB) — PROPOSED TOP OF BANK ELEVATION
- PROPOSED DRAINAGE FLOW DIRECTION
- EXISTING DRAINAGE FLOW DIRECTION

REFER TO 102085-GR9 FOR POND GRADING

NOTE:
THE POSITION OF ALL POLE LINES, CONDUITS, WATERMAINS, SEWERS AND OTHER UNDERGROUND AND OVERGROUND UTILITIES AND STRUCTURES IS NOT NECESSARILY SHOWN ON THE CONTRACT DRAWINGS, AND WHERE SHOWN, THE ACCURACY OF THE POSITION OF SUCH UTILITIES AND STRUCTURES IS NOT GUARANTEED. BEFORE STARTING WORK, DETERMINE THE EXACT LOCATION OF ALL SUCH UTILITIES AND STRUCTURES AND ASSUME ALL LIABILITY FOR DAMAGE TO THEM.

WEST CAPITAL Developments

No.	REVISION	DATE	BY
2.	REVISED PER COMMENTS	NOV 14/25	ARM
1.	ISSUED FOR REVIEW	NOV 19/24	ARM

SCALE: AS NOTED

DESIGN: MLS
CHECKED: MJP
DRAWN: MJB
CHECKED: ARM
APPROVED: ARM

FOR REVIEW ONLY

LICENSED PROFESSIONAL ENGINEER — M. L. SCHROEDER — 100213677 — Nov. 14, 2025 — PROVINCE OF ONTARIO

LICENSED PROFESSIONAL ENGINEER — A.R. MCAULEY — 100141256 — Nov 14, 2025 — PROVINCE OF ONTARIO

NOVATECH
Engineers, Planners & Landscape Architects
Suite 200, 240 Michael Cowpland Drive
Ottawa, Ontario, Canada K2M 1P6
Telephone (613) 254-9643
Facsimile (613) 254-5867
Website www.novatech-eng.com

LOCATION
CITY OF OTTAWA
WEST CAPITAL AIRPARK - PHASE 2 BUSINESS PARK

DRAWING NAME
LINEAR STORMWATER MANAGEMENT POND FACILITY - POND 'D'
LAYOUT AND CROSS SECTIONS

PROJECT No. 102085-14
REV REV # 2
DRAWING No. 102085-SWMF11

M:\2021\102085\CAD_BUSINESS PARK PH2\Civil\102085-2BP-SWMF.dwg, SWMF11 (POND D), Nov 14, 2025 - 10:29am, rtaliff

PLANIT 2022 - Wide/www.525mm

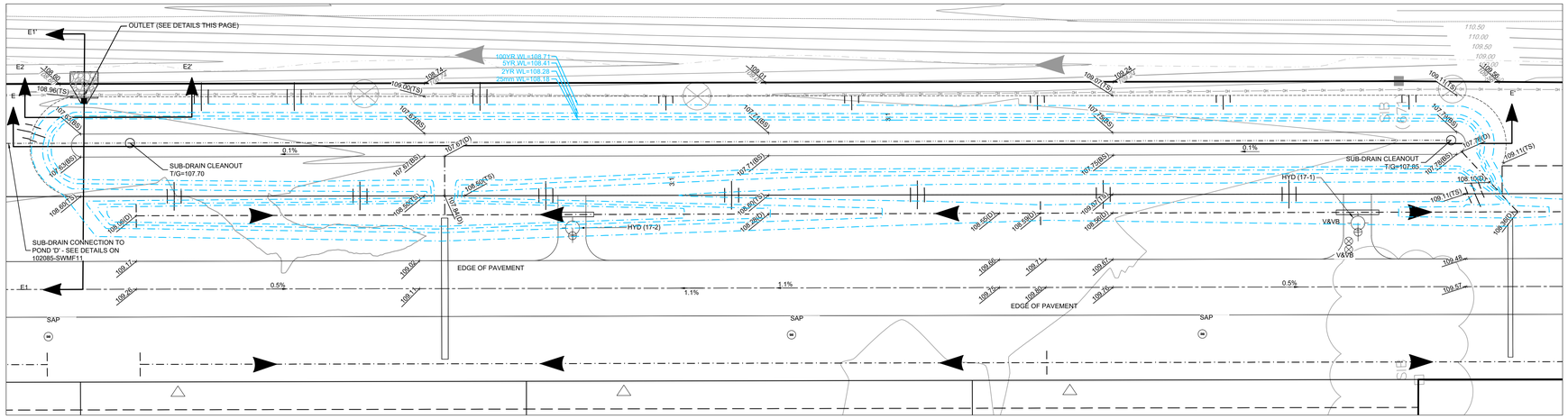

POND 'E' PLAN VIEW
SCALE 1:250

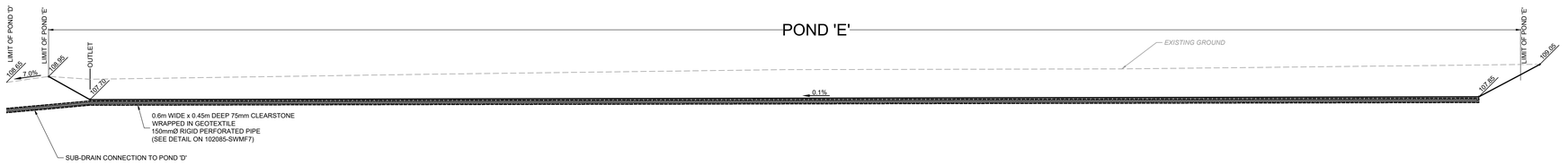

POND 'E' CROSS SECTION E-E'
SCALE 1:250

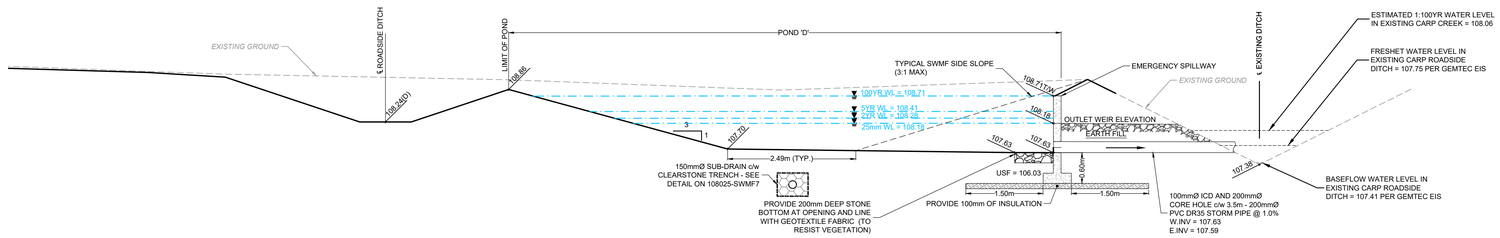

POND 'E' CROSS SECTION E1-E1'
SCALE 1:50

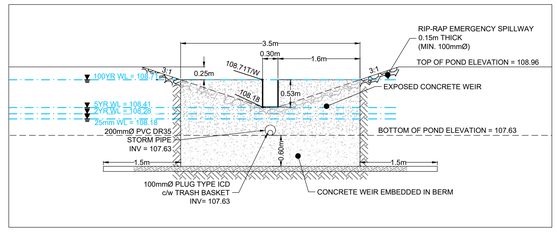

POND 'E' OUTLET STRUCTURE CROSS SECTION E2-E2'
SCALE 1:50

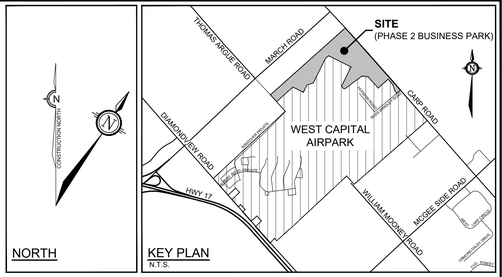

LEGEND

- PROPOSED STORM MH & SEWER
- C-1 — CULVERT ID; PROPOSED CSP CULVERT (REFER TO DRAWING 102085-BPND3)
- PROPOSED ROADSIDE DITCH
- CENTRELINE SWALE AND DIRECTION OF FLOW
- PROPOSED SUB-DRAIN
- 3:1 — PROPOSED 3:1 SIDESLOPING
- POST AND RAIL FENCE
- LIMIT OF DEVELOPMENT (NO TOUCH)
- MAJOR OVERLAND FLOW ROUTE
- PROPOSED RIP-RAP TREATMENT (OPSD 810.010)
- 113.88 / 113.88 — PROPOSED ELEVATION / EXISTING ELEVATION
- 113.40(D) — PROPOSED DITCH ELEVATION
- 111.05(S) — PROPOSED SWALE ELEVATION
- 111.05(BS) — PROPOSED BOTTOM OF SLOPE ELEVATION
- 111.05(TB) — PROPOSED TOP OF BANK ELEVATION
- PROPOSED DRAINAGE FLOW DIRECTION
- EXISTING DRAINAGE FLOW DIRECTION

REFER TO 102085-GR9 FOR POND GRADING

NOTE:
THE POSITION OF ALL POLE LINES, CONDUITS, WATERMAINS, SEWERS AND OTHER UNDERGROUND AND OVERGROUND UTILITIES AND STRUCTURES IS NOT NECESSARILY SHOWN ON THE CONTRACT DRAWINGS, AND WHERE SHOWN, THE ACCURACY OF THE POSITION OF SUCH UTILITIES AND STRUCTURES IS NOT GUARANTEED. BEFORE STARTING WORK, DETERMINE THE EXACT LOCATION OF ALL SUCH UTILITIES AND STRUCTURES AND ASSUME ALL LIABILITY FOR DAMAGE TO THEM.

WEST CAPITAL Developments

No.	REVISION	DATE	BY
2.	REVISED PER COMMENTS	NOV 14/25	ARM
1.	ISSUED FOR REVIEW	NOV 19/24	ARM

SCALE: AS NOTED

DESIGN: MLS
CHECKED: MJP
DRAWN: MJB
CHECKED: ARM
APPROVED: ARM

FOR REVIEW ONLY

LICENSED PROFESSIONAL ENGINEER — M. L. SCHROEDER — 100213677 — Nov. 14, 2025 — PROVINCE OF ONTARIO

LICENSED PROFESSIONAL ENGINEER — A.R. MCAULEY — 100141256 — Nov 14, 2025 — PROVINCE OF ONTARIO

NOVATECH
Engineers, Planners & Landscape Architects
Suite 200, 240 Michael Cowpland Drive
Ottawa, Ontario, Canada K2M 1P6
Telephone (613) 254-9643
Facsimile (613) 254-5867
Website www.novatech-eng.com

LOCATION
CITY OF OTTAWA
WEST CAPITAL AIRPARK - PHASE 2 BUSINESS PARK

DRAWING NAME
LINEAR STORMWATER MANAGEMENT POND FACILITY - POND 'E'
LAYOUT AND CROSS SECTIONS

PROJECT No.: 102085-14
REV: REV # 2
DRAWING No.: 102085-SWMF12

M:\2025\102085\CAD\...\BUSINESS PARK PH2\Civil\102085-2BP-SWMF.dwg, SWMF12 (POND E), Nov 14, 2025 - 10:29am, tstaff

LEGEND (TBC)

- PROPOSED STORM MH & SEWER
- C-1 — CULVERT ID, PROPOSED CSP CULVERT (REFER TO DRAWING 102085-NT)
- PROPOSED ROADSIDE DITCH
- SWALE @ 0.10% — C SWALE AND DIRECTION OF FLOW
- 6:1 — PROPOSED 6:1 SIDESLOPING
- EXISTING DRAINAGE FLOW DIRECTION
- MAJOR OVERLAND FLOW ROUTE
- PROPOSED RIP-RAP TREATMENT (OPSD 810.010)
- 113.98 / 113.88 — PROPOSED ELEVATION, EXISTING ELEVATION
- 113.40(D) — PROPOSED DITCH ELEVATION
- 111.05(S) — PROPOSED SWALE ELEVATION
- PROPOSED DRAINAGE FLOW DIRECTION

PAVEMENT STRUCTURE (SAMPLE):

- HEAVY DUTY: 40mm HL3, 50mm HL8, 150mm GRAN "A", 400mm GRAN "B" TYPE II
- GRAVEL PAD: 500mm GRAN "A" (TO BE CONFIRMED WITH GEOTECHNICAL CONSULTANT)

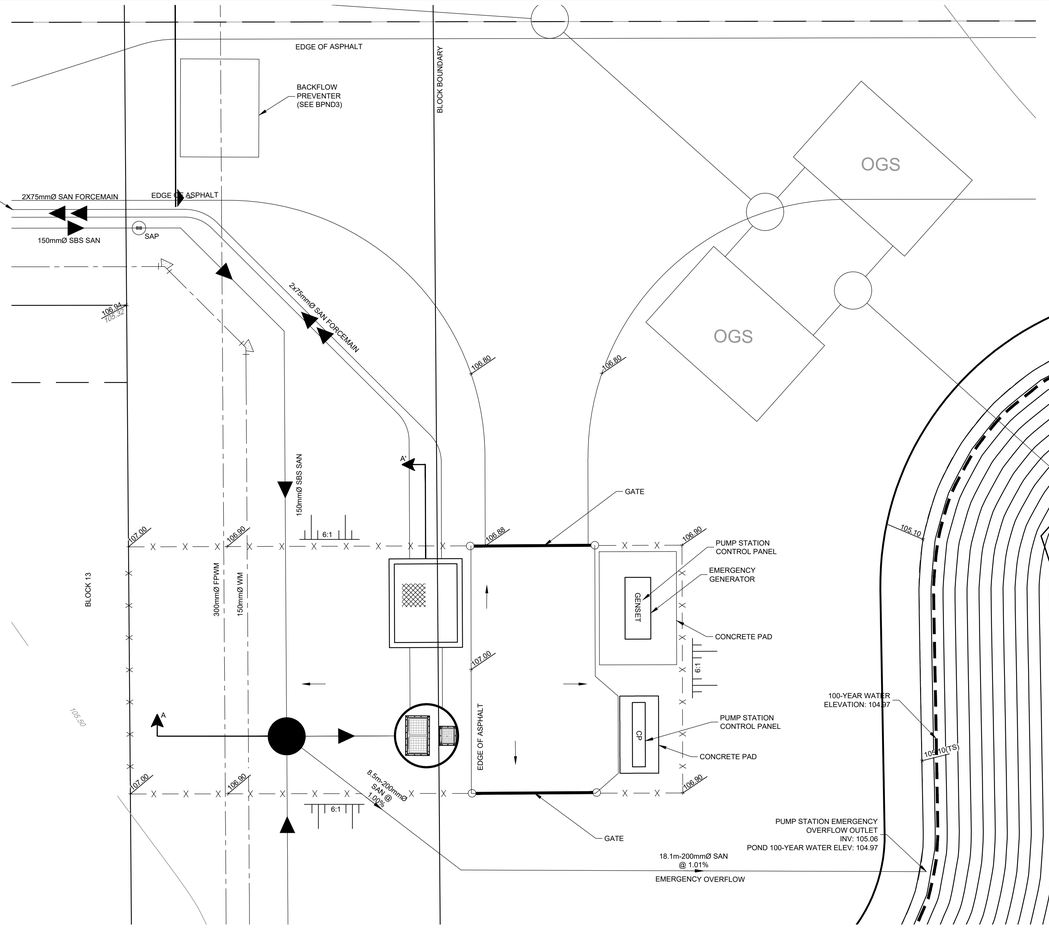

SANITARY PUMP STATION PLAN VIEW
SCALE 1:100

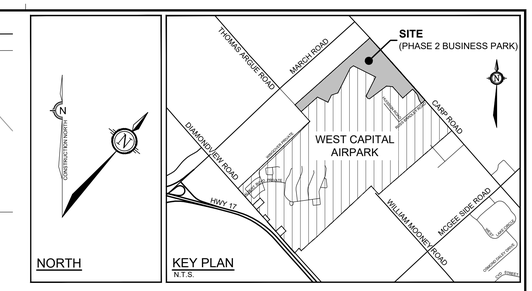

GENERAL NOTES:

1. COORDINATE AND SCHEDULE ALL WORK WITH OTHER TRADES AND CONTRACTORS.
2. DETERMINE THE EXACT LOCATION, SIZE, MATERIAL AND ELEVATION OF ALL EXISTING UTILITIES PRIOR TO COMMENCING CONSTRUCTION. PROTECT AND ASSUME RESPONSIBILITY FOR ALL EXISTING UTILITIES WHETHER OR NOT SHOWN ON THIS DRAWING.
3. OBTAIN ALL NECESSARY PERMITS AND APPROVALS FROM THE CITY OF OTTAWA BEFORE COMMENCING CONSTRUCTION.
4. BEFORE COMMENCING CONSTRUCTION OBTAIN AND PROVIDE PROOF OF COMPREHENSIVE, ALL RISK AND OPERATIONAL LIABILITY INSURANCE FOR $2,000,000.00. INSURANCE POLICY TO NAME OWNERS, ENGINEERS AND ARCHITECTS AS CO-INSURED.
5. RESTORE ALL DISTURBED AREAS ON-SITE AND OFF-SITE, INCLUDING TRENCHES AND SURFACES ON PUBLIC ROAD ALLOWANCES TO EXISTING CONDITIONS OR BETTER TO THE SATISFACTION OF THE CITY OF OTTAWA AND THE ENGINEER.
6. REMOVE FROM SITE ALL EXCESS EXCAVATED MATERIAL, ORGANIC MATERIAL AND DEBRIS UNLESS OTHERWISE INSTRUCTED BY ENGINEER. EXCAVATE AND REMOVE FROM SITE ANY CONTAMINATED MATERIAL. ALL CONTAMINATED MATERIAL SHALL BE DISPOSED OF AT A LICENSED LANDFILL FACILITY.
7. ALL ELEVATIONS ARE GEODETIC.
8. REFER TO GEOTECHNICAL REPORT (No. PG2450-2, DATED JULY 22, 2013), PREPARED BY PATERSON GROUP INC. FOR SUBSURFACE CONDITIONS, CONSTRUCTION RECOMMENDATIONS, AND GEOTECHNICAL INSPECTION REQUIREMENTS. THE GEOTECHNICAL CONSULTANT IS TO REVIEW ON-SITE CONDITIONS AFTER EXCAVATION PRIOR TO PLACEMENT OF THE GRANULAR MATERIAL.
9. SAW CUT AND KEY GRIND ASPHALT AT ALL ROAD CUTS AND ASPHALT TIE IN POINTS AS PER CITY OF OTTAWA STANDARDS (R10).

GRADING NOTES:

1. ALL WORKS ARE TO BE CONSTRUCTED IN ACCORDANCE WITH CURRENT CITY OF OTTAWA AND ONTARIO PROVINCIAL STANDARDS.
2. CULVERTS ARE TO BE INSTALLED MIN 1/10th THEIR DIAMETER BELOW INVERT OF DITCH.
3. ROADWAY CROSSING CULVERTS ARE TO BE INSTALLED PER OPSD 802.010. PROVIDE FROST TAPERS PER OPSD 803.030.
4. ENSURE POSITIVE DRAINAGE WHETHER INDICATED OR NOT.
5. MATCH EXISTING ELEVATIONS AT ALL BOUNDARIES WITH ADJACENT LANDS.
6. MINIMUM OF 2% GRADE FOR ALL GRASS AREAS UNLESS OTHERWISE NOTED.
7. MAXIMUM TERRACING GRADE TO BE 3:1 UNLESS OTHERWISE NOTED.
8. UNDERSIDE OF GRAVEL TO GEOTECHNICAL ENGINEERS RECOMMENDATIONS.
9. THE PROPOSED PERIMETER SWALE IS TO BE TREATED WITH TOPSOIL, HYDROSEED AND MULCH AS SOON AS IS PRACTICAL AFTER CONSTRUCTION OF THE SWALE.

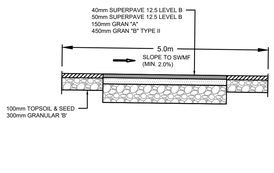

5.0m ACCESS ROUTE DETAIL
N . T . S .

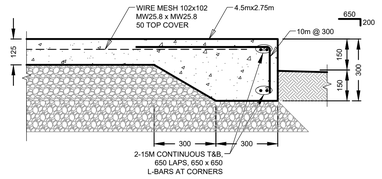

CONCRETE PAD DETAIL
N . T . S .

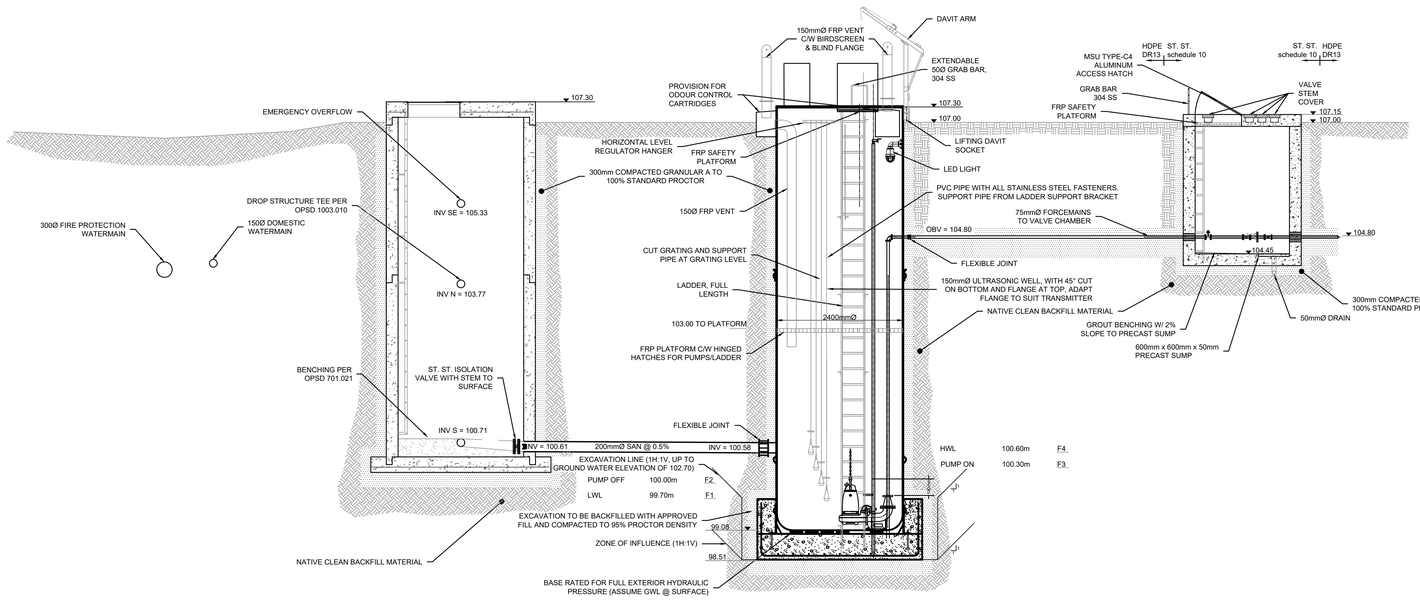

SECTION A-A' - PUMP STATION AND VALVE CHAMBERS
SCALE 1 : 50

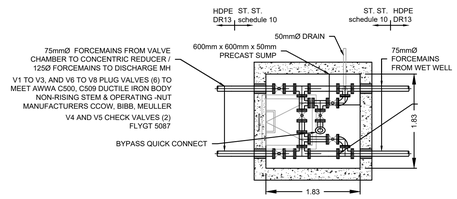

VALVE CHAMBER DETAILED PLAN VIEW @ ELEV = 104.70
SCALE 1 : 50

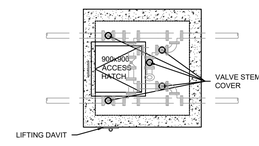

VALVE CHAMBER DETAILED PLAN VIEW @ ELEV 107.15
SCALE 1 : 50

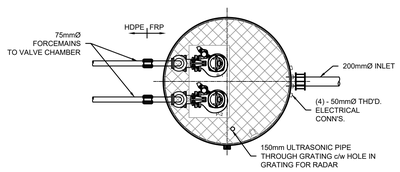

WET WELL PLAN VIEW @ ELEV = 104.80
SCALE 1 : 50

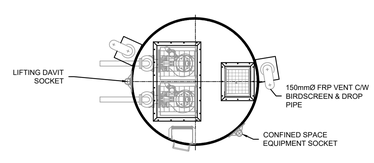

WET WELL PLAN VIEW @ ELEV = 107.30
SCALE 1 : 50

NOTE:
THE POSITION OF ALL POLE LINES, CONDUITS, WATERMAINS, SEWERS AND OTHER UNDERGROUND AND OVERGROUND UTILITIES AND STRUCTURES IS NOT NECESSARILY SHOWN ON THE CONTRACT DRAWINGS, AND WHERE SHOWN, THE ACCURACY OF THE POSITION OF SUCH UTILITIES AND STRUCTURES IS NOT GUARANTEED. BEFORE STARTING WORK, DETERMINE THE EXACT LOCATION OF ALL SUCH UTILITIES AND STRUCTURES AND ASSUME ALL LIABILITY FOR DAMAGE TO THEM.

No.	REVISION	DATE	BY
2.	REVISED PER COMMENTS	NOV 14/25	ARM
1.	ISSUED FOR REVIEW	NOV 19/24	ARM

SCALE: AS NOTED

DESIGN MJB | CHECKED CJS | DRAWN MJB | CHECKED CJS | APPROVED CJS

FOR REVIEW ONLY

LICENSED PROFESSIONAL ENGINEER C. J. SCIUK NOV 14, 2025 PROVINCE OF ONTARIO

LICENSED PROFESSIONAL ENGINEER A.R. MCAULEY 100141256 Nov 14, 2025 PROVINCE OF ONTARIO

NOVATECH
Engineers, Planners & Landscape Architects
Suite 200, 240 Michael Cowpland Drive
Ottawa, Ontario, Canada K2M 1P6
Telephone (613) 254-9643
Facsimile (613) 254-5867
Website www.novatech-eng.com

LOCATION
CITY OF OTTAWA
WEST CAPITAL AIRPARK - PHASE 2 BUSINESS PARK

DRAWING NAME
SANITARY PUMPING STATION

PROJECT No. 102085-14
REV REV # 2
DRAWING No. 102085-SPS

FILENAME: I:\2025\102085\CAD\...\102085-2BP-SPS.dwg SPS Nov 14, 2025 - 10:20am tashf
FILENAME: I:\2025\102085\CAD\...\102085new15Nov

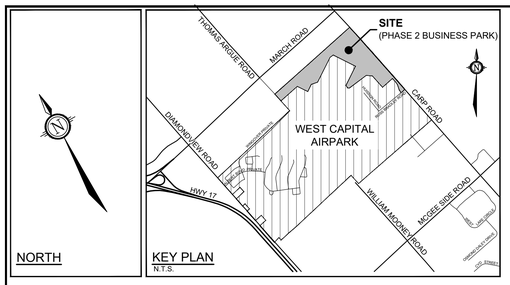

EROSION AND SEDIMENT CONTROL NOTES

1. THE CONTRACTOR AGREES TO PREPARE AND IMPLEMENT AN EROSION AND SEDIMENT CONTROL PLAN TO THE SATISFACTION OF THE CITY OF OTTAWA AND CONSERVATION AUTHORITY (MVCA), APPROPRIATE TO THE SITE CONDITIONS, PRIOR TO UNDERTAKING ANY SITE ALTERATIONS (FILLING, GRADING, REMOVAL OF VEGETATION, ETC.) AND DURING ALL PHASES OF SITE PREPARATION AND CONSTRUCTION IN ACCORDANCE WITH THE CURRENT BEST MANAGEMENT PRACTICES FOR EROSION AND SEDIMENT CONTROL.
2. THE CONTRACTOR ACKNOWLEDGES THAT FAILURE TO IMPLEMENT EROSION AND SEDIMENT CONTROL MEASURES MAY BE SUBJECT TO PENALTIES IMPOSED BY ANY APPLICABLE REGULATORY AGENCY.
3. THE CONTRACTOR IS TO INSTALL FILTER BAGS UNDER ROADWAY AND REARYARD CATCHBASIN LIDS TO PREVENT SEDIMENTS FROM ENTERING STRUCTURES. FILTER BAGS MUST BE KEPT IN PLACE AND REGULARLY INSPECTED AND MAINTAINED UNTIL SOD OR VEGETATION HAS FULLY ESTABLISHED.
4. THE CONTRACTOR IS TO INSTALL AND MAINTAIN A LIGHT DUTY SILT FENCE BARRIER.
5. THE CONTRACTOR IS ADVISED THAT THE EXISTING VORTECHS UNIT WILL REMAIN IN SERVICE DURING CONSTRUCTION. THE CONTRACTOR IS RESPONSIBLE TO MAINTAIN FREE OF DEBRIS, MONITOR ON A REGULAR BASIS, AND CLEAN AS REQUIRED (AT LEAST ONCE A YEAR).
6. THE CONTRACTOR IS TO INSPECT ALL EROSION AND SEDIMENT CONTROL DAILY DURING ACTIVE CONSTRUCTION AND IMMEDIATELY AFTER EVERY RAINFALL EVENT, SIGNIFICANT SNOWMELT EVENT, AND ANY EXTREME WEATHER EVENT, AND REPAIR ANY DAMAGED OR NON FUNCTIONING MEASURES IMMEDIATELY.
7. THE CONTRACTOR SHALL ENSURE THAT RECORDS OF INSPECTION, INCLUDING AT A MINIMUM, THE INSPECTOR'S NAME, DATE OF INSPECTION, VISUAL OBSERVATIONS, AND ANY NECESSARY REMEDIAL MEASURES TO MAINTAIN INTERIM ESC MEASURES.
8. THE EROSION AND SEDIMENT CONTROL PLANS ARE TO BE CONSIDERED A 'LIVING DOCUMENT' WHICH MAY BE MODIFIED IN THE EVENT THE EROSION AND SEDIMENT CONTROL MEASURES ARE INSUFFICIENT.
7. ALL EROSION AND SEDIMENT CONTROL MEASURES SHALL BE MAINTAINED IN GOOD WORKING ORDER UNTIL THE SITE HAS STABILIZED, AFTER WHICH ANY SUCH MEASURES THAT ARE NOT PERMANENT, AS PER THE APPROVED EROSION AND SEDIMENT CONTROL PLAN, SHALL BE REMOVED IN A MANNER THAT MINIMIZES DISTURBANCE TO THE SITE. THE SEDIMENT CONTROL MEASURES SHALL ONLY BE REMOVED WHEN, IN THE OPINION OF THE ENGINEER, THE MEASURES ARE NO LONGER REQUIRED. NO CONTROL MEASURES MAY BE PERMANENTLY REMOVED WITHOUT PRIOR AUTHORIZATION FROM THE ENGINEER
8. FOR MATERIAL STOCKPILING, MINIMIZE THE AMOUNT OF EXPOSED MATERIALS AT ANY GIVEN TIME: APPLY TEMPORARY SEEDING, TARPS, COMPACTION AND/OR SURFACE ROUGHENING AS REQUIRED TO STABILIZE STOCKPILED MATERIALS THAT WILL NOT BE USED WITHIN 14 DAYS.
9. ROADWAYS ARE TO BE SWEPT AS REQUIRED OR AS DIRECTED BY THE ENGINEER AND/OR THE REPRESENTATIVE OF THE CITY OF OTTAWA.

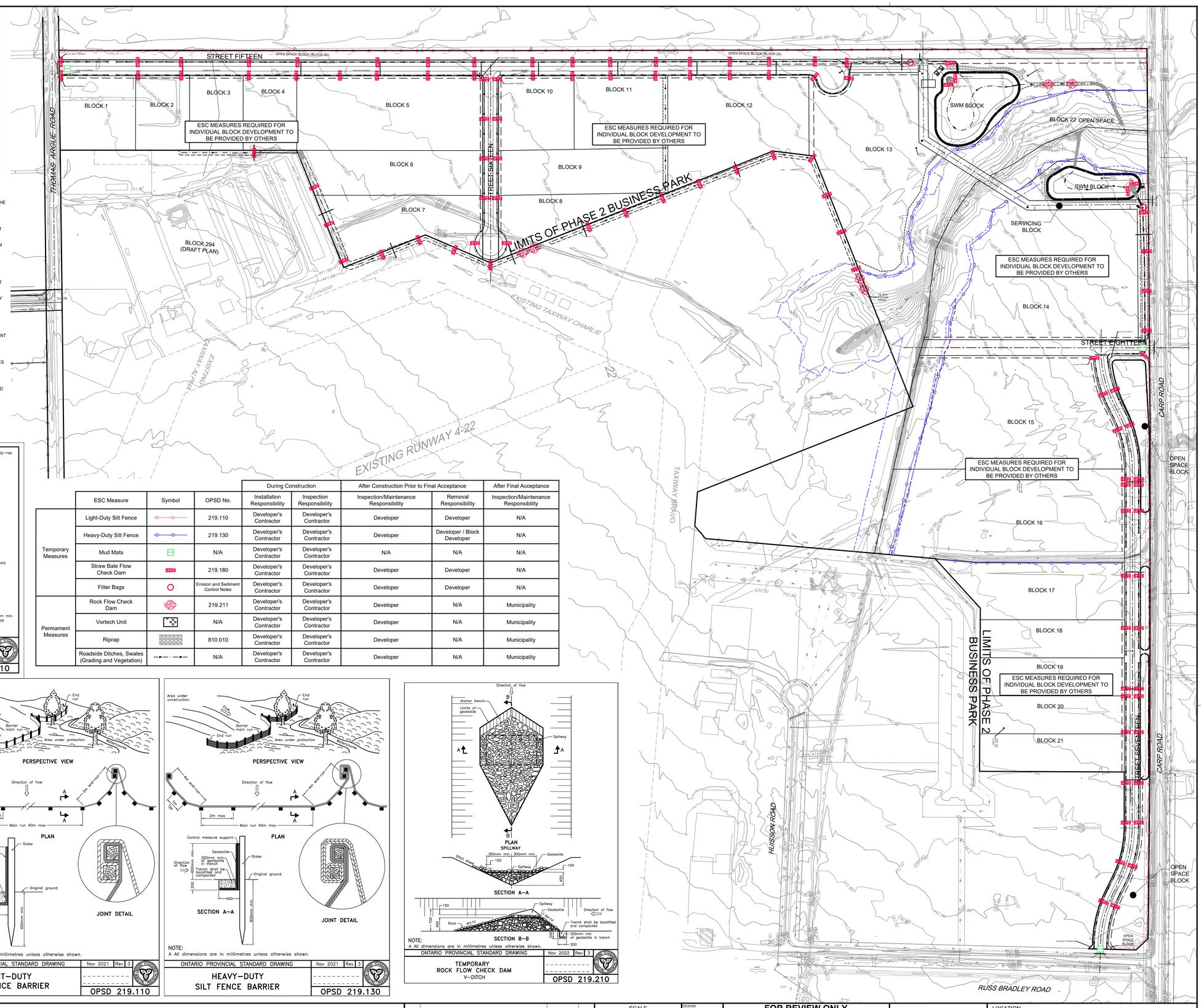

ESC Measure	Symbol	OPSD No.	During Construction: Installation Responsibility	During Construction: Inspection Responsibility	After Construction Prior to Final Acceptance: Inspection/Maintenance Responsibility	After Construction Prior to Final Acceptance: Removal Responsibility	After Final Acceptance: Inspection/Maintenance Responsibility
Temporary Measures: Light-Duty Silt Fence		219.110	Developer's Contractor	Developer's Contractor	Developer	Developer	N/A
Temporary Measures: Heavy-Duty Silt Fence		219.130	Developer's Contractor	Developer's Contractor	Developer	Developer / Block Developer	N/A
Temporary Measures: Mud Mats		N/A	Developer's Contractor	Developer's Contractor	N/A	N/A	N/A
Temporary Measures: Straw Bale Flow Check Dam		219.180	Developer's Contractor	Developer's Contractor	Developer	Developer	N/A
Temporary Measures: Filter Bags		Erosion and Sediment Control Notes	Developer's Contractor	Developer's Contractor	Developer	Developer	N/A
Permanent Measures: Rock Flow Check Dam		219.211	Developer's Contractor	Developer's Contractor	Developer	N/A	Municipality
Permanent Measures: Vortech Unit		N/A	Developer's Contractor	Developer's Contractor	Developer	N/A	Municipality
Permanent Measures: Riprap		810.010	Developer's Contractor	Developer's Contractor	Developer	N/A	Municipality
Permanent Measures: Roadside Ditches, Swales (Grading and Vegetation)		N/A	Developer's Contractor	Developer's Contractor	Developer	N/A	Municipality

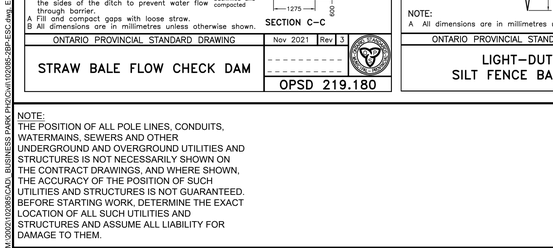

NOTES:
1 The thickness of the rip–rap layer shall be at least 1.5 times the rip–rap mean diameter.
A All dimensions are in millimetres unless otherwise shown.

ONTARIO PROVINCIAL STANDARD DRAWING	Nov 2018	Rev 3
GENERAL RIP–RAP LAYOUT FOR SEWER AND CULVERT OUTLETS		OPSD 810.010

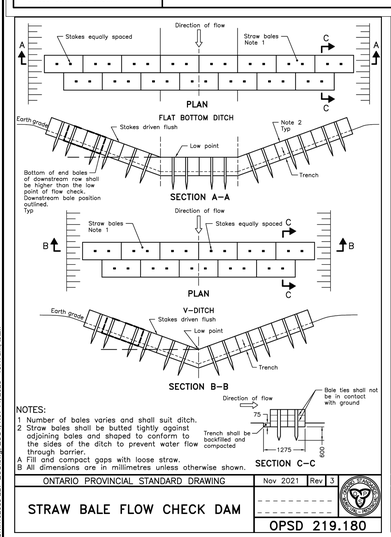

NOTES:
1 Number of bales varies and shall suit ditch.
2 Straw bales shall be butted tightly against adjoining bales and shaped to conform to the sides of the ditch to prevent water flow through barrier.
A Fill and compact gaps with loose straw.
B All dimensions are in millimetres unless otherwise shown.

ONTARIO PROVINCIAL STANDARD DRAWING	Nov 2021	Rev 3
STRAW BALE FLOW CHECK DAM		OPSD 219.180

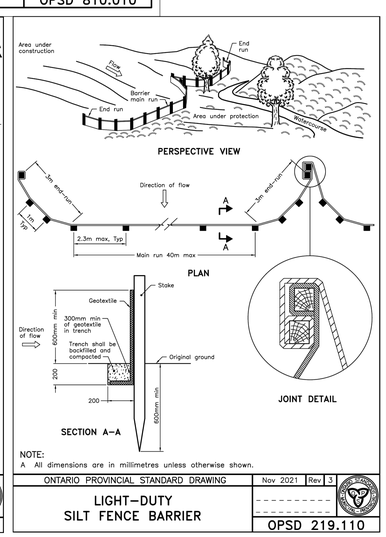

NOTE:
A All dimensions are in millimetres unless otherwise shown.

ONTARIO PROVINCIAL STANDARD DRAWING	Nov 2021	Rev 3
LIGHT–DUTY SILT FENCE BARRIER		OPSD 219.110

NOTE:
A All dimensions are in millimetres unless otherwise shown.

ONTARIO PROVINCIAL STANDARD DRAWING	Nov 2021	Rev 3
HEAVY–DUTY SILT FENCE BARRIER		OPSD 219.130

NOTE:
A All dimensions are in millimetres unless otherwise shown.

ONTARIO PROVINCIAL STANDARD DRAWING	Nov 2022	Rev 3
TEMPORARY ROCK FLOW CHECK DAM V–DITCH		OPSD 219.210

NOTE:
THE POSITION OF ALL POLE LINES, CONDUITS, WATERMAINS, SEWERS AND OTHER UNDERGROUND AND OVERGROUND UTILITIES AND STRUCTURES IS NOT NECESSARILY SHOWN ON THE CONTRACT DRAWINGS, AND WHERE SHOWN, THE ACCURACY OF THE POSITION OF SUCH UTILITIES AND STRUCTURES IS NOT GUARANTEED. BEFORE STARTING WORK, DETERMINE THE EXACT LOCATION OF ALL SUCH UTILITIES AND STRUCTURES AND ASSUME ALL LIABILITY FOR DAMAGE TO THEM.

No.	REVISION	DATE	BY
2.	REVISED PER COMMENTS	NOV 14/25	ARM
1.	ISSUED FOR REVIEW	NOV 19/24	ARM

SCALE
1 : 2000
1 : 2000
0 20 40 60 80

DESIGN MJB
CHECKED MNP
DRAWN MJB
CHECKED ARM
APPROVED ARM

FOR REVIEW ONLY

LICENSED PROFESSIONAL ENGINEER
A.R. MCAULEY
100141256
Nov 14, 2025
PROVINCE OF ONTARIO

NOVATECH
Engineers, Planners & Landscape Architects
Suite 200, 240 Michael Cowpland Drive
Ottawa, Ontario, Canada K2M 1P6
Telephone (613) 254-9643
Facsimile (613) 254-5867
Website www.novatech-eng.com

LOCATION
CITY OF OTTAWA
WEST CAPITAL AIRPARK - PHASE 2 BUSINESS PARK

DRAWING NAME
EROSION & SEDIMENT CONTROL PLAN

PROJECT No. 102085-14
REV REV # 2
DRAWING No. 102085-ESC4

M:\2025\102085\CAD_BUSINESS PARK PH2\Civil\102085-2BP-ESC.dwg, ESC4, Nov 14, 2025 - 10:17am, tstaff
PLANOT.CTB2 - 1000mm/50mm

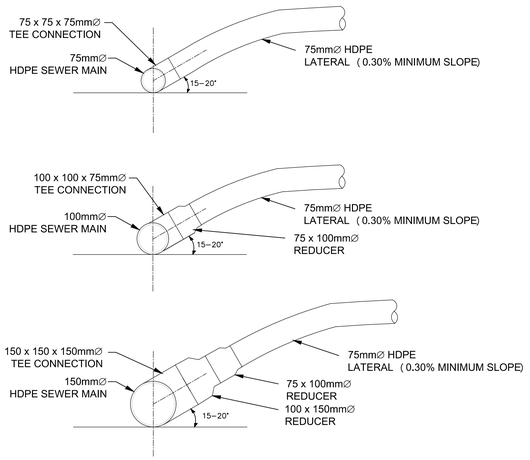

LATERAL TO MAIN CONNECTION (TYP)

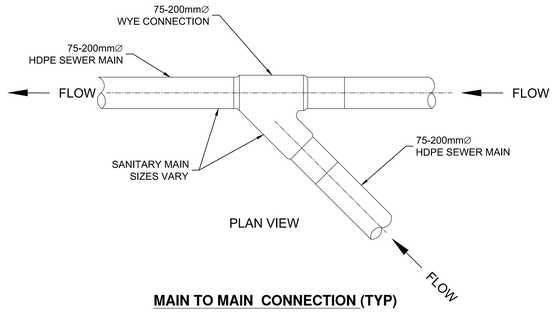

MAIN TO MAIN CONNECTION (TYP)

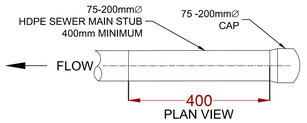

NOTE: END CAPS TO BE CUT OFF & A NEW CONNECTION PERFORMED BY AN APPROVED FUSIONTECHNOLOGY IN SUBSEQUENT PHASES.

END CAP- FUTURE PHASE CONNECTION

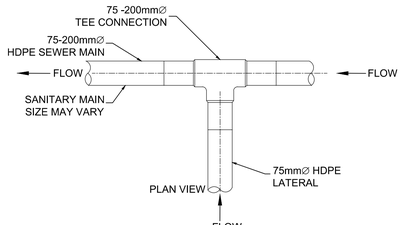

LATERAL TO MAIN CONNECTION (TYP)

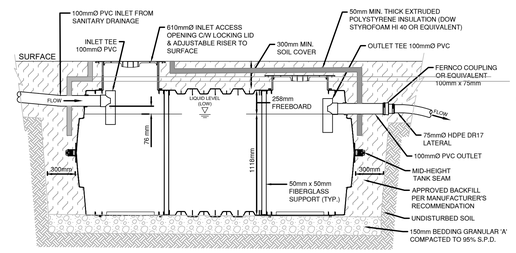

SECTION A-A WITH EXCAVATION DETAIL

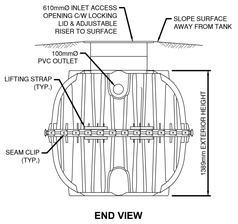

END VIEW

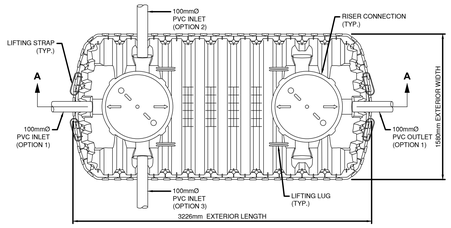

TOP VIEW

CLEARFORD INTERCEPTOR TANK DETAIL (TYP.)
N.T.S.

NOTES:

1. ALL DIMENSIONS ARE IN MILLIMETRES UNLESS OTHERWISE NOTED.
2. PVC PIPES AND FITTINGS TO BE SDR 35 PER CSA B182.1.
3. ALL PVC PARTS TO BE GLUED TOGETHER WITH APPROPRIATE SOLVENT CEMENT AND PRIMER.
4. CONTRACTOR SHALL TO PROVIDE SHOP DRAWINGS OF PVC COMPONENTS AND COUPLINGS.

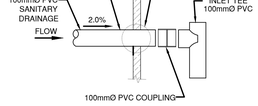

CLEARFORD INTERCEPTOR TANK INLET DETAIL
N.T.S.

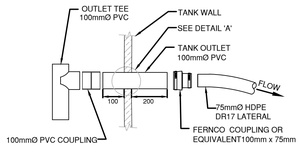

CLEARFORD INTERCEPTOR TANK OUTLET DETAIL
N.T.S.

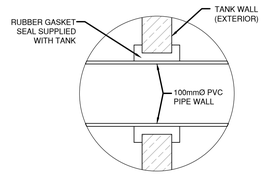

DETAIL 'A' - RUBBER GASKET PIPE SEAL
N.T.S.

NOTE:
THE POSITION OF ALL POLE LINES, CONDUITS, WATERMAINS, SEWERS AND OTHER UNDERGROUND AND OVERGROUND UTILITIES AND STRUCTURES IS NOT NECESSARILY SHOWN ON THE CONTRACT DRAWINGS, AND WHERE SHOWN, THE ACCURACY OF THE POSITION OF SUCH UTILITIES AND STRUCTURES IS NOT GUARANTEED. BEFORE STARTING WORK, DETERMINE THE EXACT LOCATION OF ALL SUCH UTILITIES AND STRUCTURES AND ASSUME ALL LIABILITY FOR DAMAGE TO THEM.

CLEARFORD WATER SYSTEMS INC.

WEST CAPITAL Developments

No.	REVISION	DATE	BY
12.	REVISED PER COMMENTS (NO CHANGES)	NOV 14/25	ARM
11.	ISSUED FOR REVIEW	NOV 19/24	ARM
10.	REVISED PER CITY COMMENTS (NO CHANGES)	FEB 20/24	ARM
9.	REVISED PER CITY COMMENTS (NO CHANGES)	FEB 9/24	ARM
8.	ISSUED WITH ADDENDUM #2 (NO CHANGES)	JAN 5/24	ARM
7.	ISSUED FOR TENDER - PHASE 1B-2 (NO CHANGES)	DEC 7/23	ARM
6.	ISSUED FOR REVIEW - PHASE 1B-2 (NO CHANGES)	JUL 25/23	ARM
5.	ISSUED FOR CONSTRUCTION - PHASE 1B (NO CHANGES)	NOV 4/21	ARM
4.	ISSUED FOR REGISTRATION - PHASE 2A	APR 26/21	ARM
3.	ISSUED FOR CONSTRUCTION	AUG 14/20	ARM
2.	REVISED PER CLEARFORD REVIEW	JUL 14/20	ARM
1.	ISSUED FOR REVIEW	JUL 10/20	ARM

SCALE: AS SHOWN

DESIGN
CHECKED
DRAWN
CHECKED
APPROVED

NOVATECH
Engineers, Planners & Landscape Architects
Suite 200, 240 Michael Cowpland Drive
Ottawa, Ontario, Canada K2M 1P6
Telephone (613) 254-9643
Facsimile (613) 254-5867
Website www.novatech-eng.com

LOCATION
CITY OF OTTAWA
WEST CAPITAL AIRPARK - PHASE 2 BUSINESS PARK

DRAWING NAME
CLEARFORD SBS™ DETAIL SHEET

PROJECT No. 102085-14
REV # 12
DRAWING No. 102085-C1

M:\2020\102085\CAD\...\BUSINESS PARK PH2\Civil\102085-2BP-ND-C1-C2.dwg 102085-C1, Nov 14, 2025 - 10:15am, tstaff

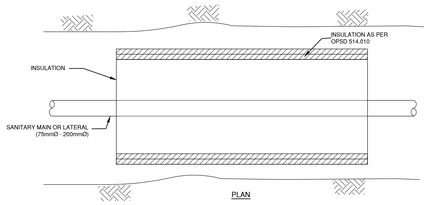

PLAN

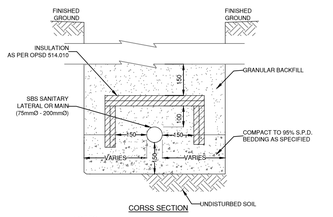

CORSS SECTION

NOTES:
1. EARTH COVER DEPTH LESS THAN 1.2m REQUIRES SPECIAL DESIGN
2. STAGGER JOINTS OF MULTIPLE SHEETS

INSULATION IN TRENCH DETAIL (TYP)

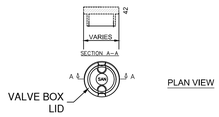

PLAN VIEW

PLAN VIEW

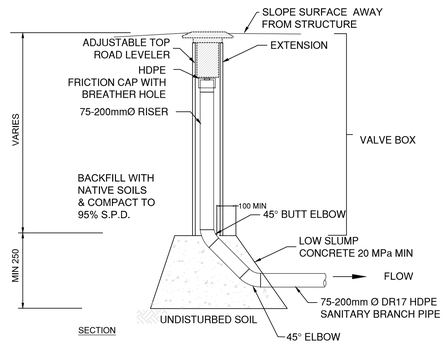

SECTION

LOAD BEARING SAP (SYSTEM ACCESS POINT) END OF LINE (TYP)

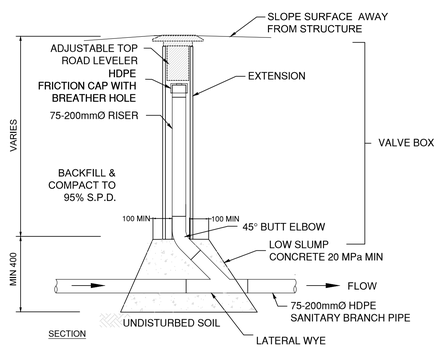

SECTION

LOAD BEARING SAP (SYSTEM ACCESS POINT) IN LINE (TYP)

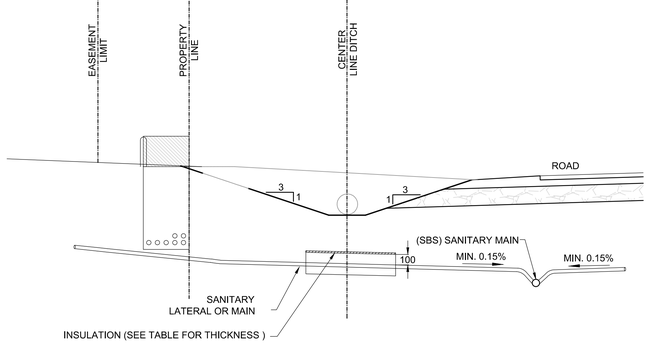

NOTES:
1. FOR MAINS AND SERVICES IN DITCHED AREAS WHERE DEPTH OF COVER OR SEPARATION IS LESS THAN 2200mm.
2. THE INSULATION SHALL BE MINIMUM 1.2m WIDE AND SHALL BE CENTERED OVER THE PIPE.
3. INSULATION SHALL EXTEND 1000mm BEYOND THE DEFINED DITCH SECTION.
4. IF DEPTH FROM BOTTOM OF DITCH TO TOP OF PIPE IS LESS THAN 1000m, SPECIAL DESIGN IS REQUIRED.
5. ALL DIMENSIONS ARE IN MILLIMETRES UNLESS OTHERWISE SHOWN.

EFFECTIVE EARTH COVER H_C(m)	REQUIRED THICKNESS (mm)
1.9 ≤H_C<2.2	25
1.6 ≤H_C<1.9	50
1.3 ≤H_C<1.6	75
1.0 ≤H_C<1.3	100

INSULATION UNDER SWALE DETAIL (TYP)

GENERAL NOTES

1. ALL DIMENSIONS ARE IN MILLIMETRES UNLESS OTHERWISE STATED. PIPE DIAMETER SIZES ARE IN MILLIMETRES UNLESS OTHERWISE NOTED.
2. REPORT ANY UNUSUAL CONDITIONS TO THE INSPECTING ENGINEER IMMEDIATELY.
3. REINSTATE SANITARY UTILITY CUTS TO ORIGINAL OR BETTER CONDITION WITH APPROVED BASE GRANULAR MATERIALS. PAVEMENT RESTORATION IF APPLICABLE, TO O.P.S.D. 509.01 REVISION 1.
4. IN THE EVENT OF HIGH GROUNDWATER TABLE, CRUSHED STONE AND APPROVED DEWATERING TECHNIQUES SHALL BE EMPLOYED. CONTRACTOR SHALL SUBMIT GROUNDWATER REMOVAL PLAN TO THE ENGINEER FOR APPROVAL BEFORE PROCEEDING.
5. CONTRACTOR SHALL SUPPLY AND INSTALL ALL PIPING AND APPURTENANCES AS SHOWN FROM THE CLARIFIER OUTLET. CONNECTIONS TO THE CLARIFIER FROM THE RESIDENCE WILL BE PROVIDED BY THE BUILDING PLUMBER.
6. EXISTING UTILITY ALIGNMENT AND ELEVATIONS ARE FOR INFORMATION ONLY. THE CONTRACTOR SHALL LOCATE ALL EXISTING UTILITY ALIGNMENTS & ELEVATIONS PRIOR TO CONSTRUCTION ON SITE.
7. THE CONTRACTOR SHALL BE RESPONSIBLE FOR ALL COSTS ASSOCIATED WITH THE CROSSING OF EXISTING UTILITIES INCLUDING ANY SUPPORTS AND PRECAUTIONS REQUIRED.
8. THE CONTRACTOR SHALL VERIFY AND BE RESPONSIBLE FOR ALL DIMENSIONS. ANY ERRORS AND/OR OMISSIONS SHALL BE REPORTED TO THE ENGINEER WITHOUT DELAY.
9. BUILDING DRAINS (NOT IN SCOPE) WHICH FLOW TO THE CLARIFIERS SHALL BE SUFFICIENTLY STRONG TO RESIST SURFACE LOAD AND SHALL BE INSTALLED AT A MINIMUM GRADE OF 2%. APPLICATION OF THERMAL INSULATION SHALL TAKE PLACE WHERE DRAINS ARE GREATER THAN 1.5m LONG AND/OR SHALLOW BURY TAKES PLACE AND/OR RISK OF FROST PENETRATION DUE TO SIDEWALKS, STORMWATER DITCHES, DRIVEWAYS OR OTHER UNUSUAL EXPOSURES. REF. O.B.C. 7.3.5.4.

SBS^{TM} SANITARY MAIN & LATERAL NOTES

1. ALL SANITARY MAINS SHALL HAVE 2.2m COVER OR SPECIFIED COVER (MINIMUM) AS NOTED ON DRAWINGS.
2. ALL SANITARY MAINS SHALL BE BEDDED ON A SHAPED BEDDING OF COMPACTED GRANULAR 'A' MEASURING 150mm IN DEPTH. GRANULAR 'A' BEDDING SHALL BE COMPACTED TO 95% S.P.D. AND SHALL BE 200mm ABOVE THE CROWN OF THE PIPE AND SHALL EXTEND 300mm (MINIMUM) LATERALLY IN ALL CASES. SOFT FOUNDATION MATERIALS MAY REQUIRE ADDITIONAL COMPACTED FILL SUPPORT AS DIRECTED BY THE GEOTECHNICAL ENGINEER. TRENCH BACKFILL TO ROAD SUBGRADE ELEVATION SHALL CONSIST OF GRANULAR 'B' OR APPROVED NATIVE MATERIALS COMPACTED TO 95 % S.P.D.
3. COATED No. 12 GAUGE TRACER WIRE SHALL BE INSTALLED ALONG ALL SBS SEWER MAINS.
4. UNLESS OTHERWISE NOTED, ALL SBS SANITARY SEWER MAINS, LATERALS AND CONNECTIONS SHALL BE THERMALLY WELDED HDPE DR17 PIPE IN ACCORDANCE WITH CAN/CSA- B182.11-06 AND SHALL BE INSTALLED IN ACCORDANCE WITH THE DRAWINGS, O.P.S.D, SPECIFICATIONS AND CLEARFORD INDUSTRIES "SPECIFICATIONS FOR THE INSTALLATION OF HDPE SBS SANITARY SEWERS AND FORCEMAINS."
5. SANITARY SEWERS SHALL BE WATER TESTED TO OPSD 410.07.16.04 TO ENSURE LEAK-PROOF CONSTRUCTION. COMPLETED MAINS SHALL BE CCTV INSPECTED.
6. SANITARY LATERALS FROM THE CLARIFIER TO THE MAIN SHALL BE HDPE DR17 PIPE UNLESS OTHERWISE NOTED. WHERE RADII ARE SHOWN ON THE DRAWINGS, SANITARY MAINS AND LATERALS MAY EMPLOY LONG RADIUS CURVATURE OF 25 x OUTSIDE DIAMETER FOR 75 mm THROUGH 200mm HDPE DR17 IN LIEU OF FITTINGS.
7. NO CONNECTIONS, OTHER THAN APPROVED RESIDENTIAL SANITARY LATERALS, ARE PERMITTED TO THE CLARIFIER OR SANITARY SEWER MAINS.

SBS^{TM} SYSTEM ACCESS POINTS NOTES

1. CAST IRON SYSTEM ACCESS POINT (SAP) FRAMES C/W COVERS AND SPECIFICATIONS WILL BE SUPPLIED BY CONTRACTOR AND APPROVED BY CLEARFORD ENGINEERS. EQUIVALENT PRE-CAST CONCRETE FRAMES MAY BE CONSIDERED.
2. CONTRACTOR IS RESPONSIBLE FOR SOURCING, STORAGE AND INSTALLATION OF SAPS. CONTRACTOR SHALL PROVIDE ADEQUATE PROTECTION AGAINST DAMAGE.

SBS^{TM} CLARIFIER & STRUCTURES NOTES

1. CONTRACTOR SHALL BE RESPONSIBLE FOR UNLOADING, STORAGE AND INSTALLATION. CONTRACTOR SHALL PROVIDE ADEQUATE PROTECTION AGAINST DAMAGE
2. CLARIFIERS SHALL BE INSTALLED IN AREAS NOT SUBJECT TO WHEEL LOADINGS UNLESS SPECIFIED AS LOAD BEARING.
3. CLARIFIERS SHALL BE INSULATED ON THE TOP AND SIDES OF TANK TO 610mm BELOW TOP OF TANK IN EARTH AND TO 1200mm BELOW TOP OF TANK IN ROCK OR AS PER CLEARFORD DRAWING. INSULATION SHALL BE STYROFOAM^{TM} DOW HI40 BOARD OR EQUIVALENT.
4. CLARIFIERS SHALL BE PLACED ON 200mm GRANULAR A BEDDING COMPACTED TO 95% STANDARD PROCTOR DENSITY (S.P.D.) UNLESS OTHERWISE NOTED ON THE DRAWING.
5. CLARIFIERS INSTALLED IN HIGH GROUNDWATER CONDITIONS SHALL BE BALLASTED WITH WATER DURING INSTALLATION TO PREVENT UPLIFT. ONCE INSTALLED 300mm (MINIMUM) OF BACKFILL SOIL MUST BE PLACED ON TOP OF THE CLARIFIER TANK IN ORDER TO EVACUATE THE CONTENTS.

WEST CAPITAL AIRPARK DEVELOPMENT

1. FUTURE PHASING INFORMATION FOR DEVELOPMENT OF RESIDENTIAL & COMMERCIAL FACILITIES SHALL BE PROVIDED TO CLEARFORD INDUSTRIES FOR REVIEW & APPROVAL TO ENSURE CAPACITY WITHIN THE COLLECTION SYSTEM.

NOTE:
THE POSITION OF ALL POLE LINES, CONDUITS, WATERMAINS, SEWERS AND OTHER UNDERGROUND AND OVERGROUND UTILITIES AND STRUCTURES IS NOT NECESSARILY SHOWN ON THE CONTRACT DRAWINGS, AND WHERE SHOWN, THE ACCURACY OF THE POSITION OF SUCH UTILITIES AND STRUCTURES IS NOT GUARANTEED. BEFORE STARTING WORK, DETERMINE THE EXACT LOCATION OF ALL SUCH UTILITIES AND STRUCTURES AND ASSUME ALL LIABILITY FOR DAMAGE TO THEM.

CLEARFORD WATER SYSTEMS INC.

WEST CAPITAL Developments

No.	REVISION	DATE	BY
11.	REVISED PER COMMENTS (NO CHANGES)	NOV 14/25	ARM
10.	ISSUED FOR REVIEW	NOV 19/24	ARM
9.	REVISED PER CITY COMMENTS (NO CHANGES)	FEB 20/24	ARM
8.	REVISED PER CITY COMMENTS (NO CHANGES)	FEB 9/24	ARM
7.	ISSUED WITH ADDENDUM #2 (NO CHANGES)	JAN 5/24	ARM
6.	ISSUED FOR TENDER - PHASE 1B-2 (NO CHANGES)	DEC 7/23	ARM
5.	ISSUED FOR REVIEW - PHASE 1B-2 (NO CHANGES)	JUL 25/23	ARM
4.	ISSUED FOR CONSTRUCTION - PHASE 1B (NO CHANGES)	NOV 4/21	ARM
3.	ISSUED FOR REGISTRATION - PHASE 2A	APR 26/21	ARM
2.	ISSUED FOR CONSTRUCTION	AUG 14/20	ARM
1.	ISSUED FOR REVIEW	JUL 10/20	ARM

SCALE: AS SHOWN

DESIGN | CHECKED | DRAWN | CHECKED | APPROVED

NOVATECH
Engineers, Planners & Landscape Architects
Suite 200, 240 Michael Cowpland Drive
Ottawa, Ontario, Canada K2M 1P6
Telephone (613) 254-9643
Facsimile (613) 254-5867
Website www.novatech-eng.com

LOCATION
CITY OF OTTAWA
WEST CAPITAL AIRPARK - PHASE 2 BUSINESS PARK

DRAWING NAME
CLEARFORD SBS^{TM} DETAIL SHEET

PROJECT No. 102085-14
REV REV # 11
DRAWING No. 102085-C2

M:\2020\102085\CAD_BUSINESS PARK PH2\Civil\102085-2BP-NSD-C1-C2.dwg, 102085-C2, Nov 14, 2025 - 10:11am, staff
PLANOT (2x22) - Wide/www.5Plan