

NATURALIZED AREA & PLAY/FITNESS AREA



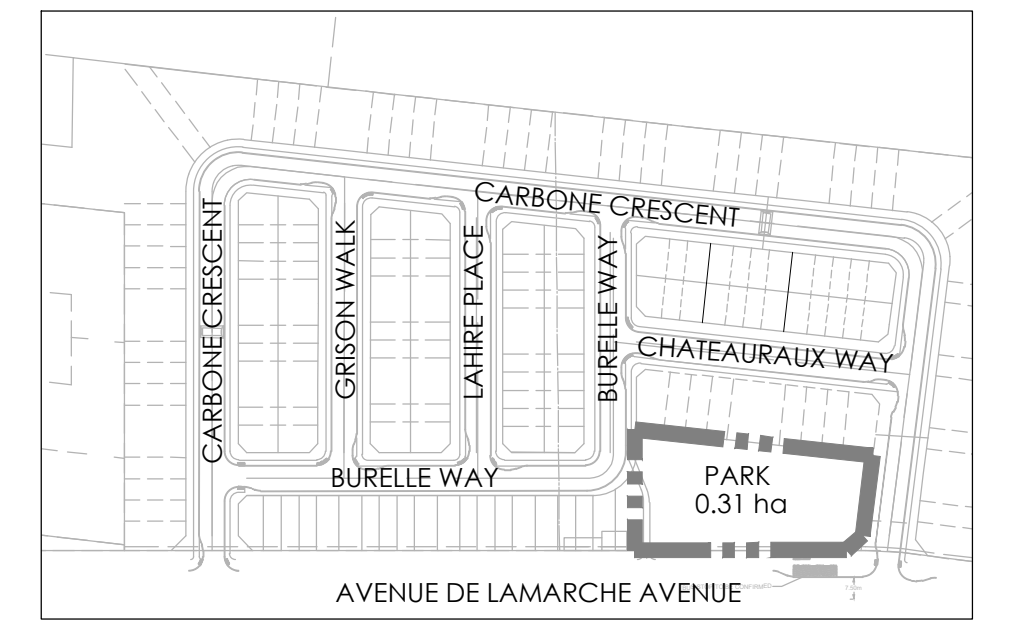
NATURALIZED AREA



CLIMBING BOULDER



CONCRETE PING PONG TABLE



KEY PLAN

LEGEND

- PROPERTY LINE
- CHAIN LINK FENCE

PLANTING

- DECIDUOUS STREET TREE
- DECIDUOUS PARK TREE
- CONIFEROUS PARK TREE
- SMALL MULTI-STEM TREE
- SHRUB PLANTING
- GRASS
- SHRUB BED AREA

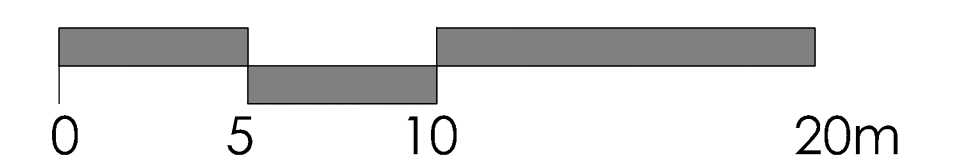
SURFACING

- C.I.P CONCRETE PAVING
- HEAVY DUTY ASPHALT PAVING
- LIGHT DUTY ASPHALT PAVING
- PLAY/FITNESS AREA

AMENITIES

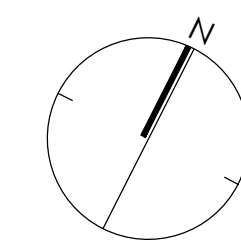
- WASTE RECEPTACLE
- PARK SIGN
- BENCH
- CONCRETE PING PONG TABLE

ESTIMATED CANOPY COVERAGE MATURITY				
SIZE OF TREE	AVERAGE MATURE SPREAD	CANOPY COVERAGE PER TREE	QUANTITY OF TREES	TOTAL AREA
LARGE	15m	99.4m ²	13	1,292.2m ²
SMALL	5m	11.0 m ²	5	55.0m ²
TOTAL CANOPY COVERAGE:				1,347.2m ²
TOTAL PARK AREA:				3,096 m ²
EST. CANOPY COVERAGE:				44%



ORLEANS VILLAGE PHASE 4 0.31 ha PARKETTE PARK FIT PLAN

Date FEBRUARY 16 2023
 Scale 1:200
 Drawn SH
 Checked MK/SC
 Job No. 22-145



NAK
 design strategies
 1285 WELLINGTON STREET | OTTAWA ON | K1Y 3A8
 T 613.237.2345 | fax: (613) 237-6423 | Ottawa@nak-design.com