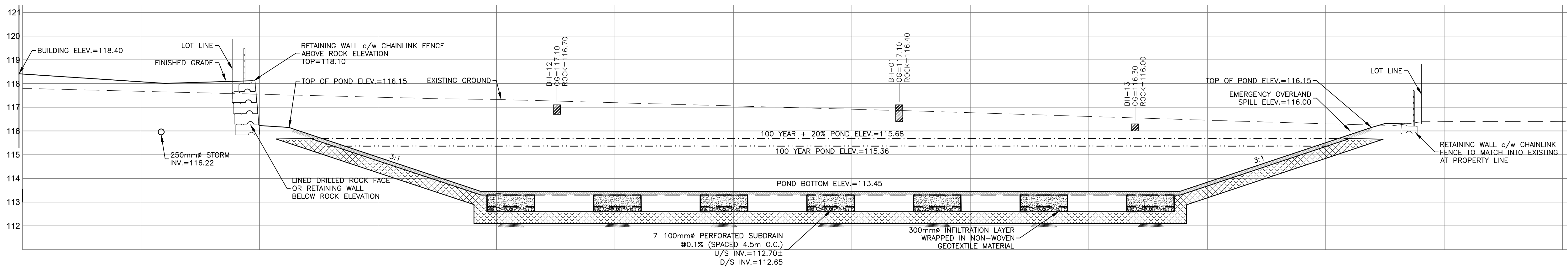
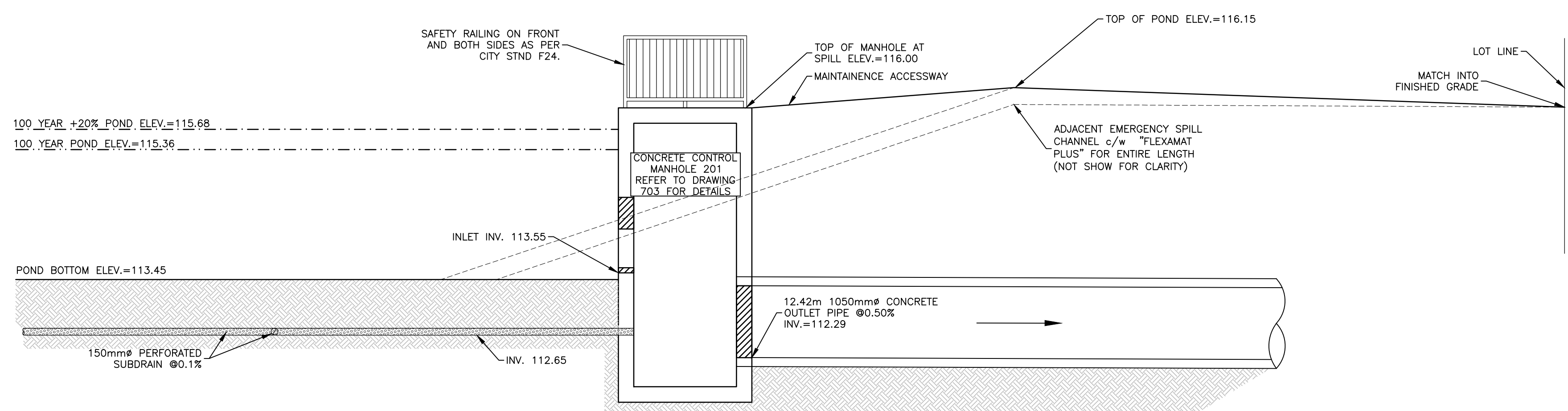


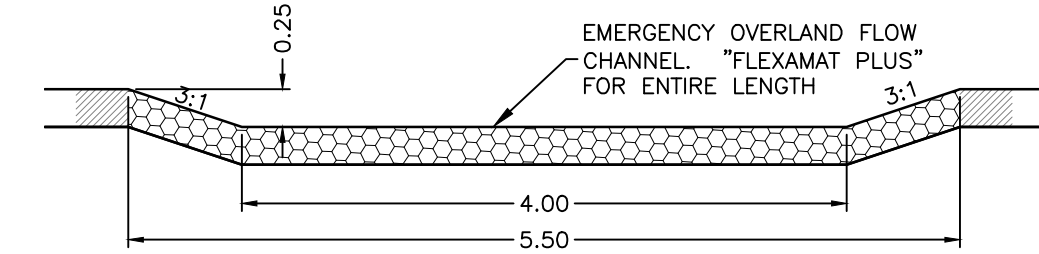
A
POND SECTION A-A
SCALE: 1:100



B
POND SECTION B-B
SCALE: 1:100



C
EMERGENCY SPILLWAY SECTION
SCALE: 1:50



D
EMERGENCY SPILLWAY SECTION
SCALE: 1:50

CAUTION
THE POSITION OF ALL POLE LINES, CONDUITS, WATERMANS, SEWERS AND OTHER UNDERGROUND UTILITIES AND STRUCTURES IS NOT NECESSARILY SHOWN ON THE CONTRACT DRAWINGS, AND WHERE SHOWN, THE ACCURACY OF THE POSITION OF SUCH UTILITIES AND STRUCTURES IS NOT GUARANTEED. BEFORE STARTING WORK, DETERMINE THE EXACT LOCATION OF ALL SUCH UTILITIES AND STRUCTURES AND ASSUME ALL LIABILITY FOR DAMAGE TO THEM.

JOB BENCH MARK
TOP OF HEAD OF MAGNETIC NAIL SET IN SIDE OF CONCRETE SIGN
BASE 0.2± ABOVE GRADE ELEVATION=120.77
NORTHING=5014575.29 EASTING=349007.23

TOPOGRAPHIC INFORMATION
PART OF LOT 12, CONCESSION 12, GEOGRAPHIC TOWNSHIP OF GOULBOURN, CITY OF OTTAWA.
TOPOGRAPHIC INFORMATION PROVIDED BY FAIRHALL MOFFATT & WOODLAND LIMITED O.L.S (TP3882) SURVEY DATED JANUARY 14, 2020.
SITE GRID SYSTEM MTM NAD 83, ZONE 9.

REV	REVISION DESCRIPTION	DATE	BY	APPD
2	REVISED AS PER CITY COMMENTS	14/10/22	AC	BMT
1	ISSUED FOR APPROVAL	12/05/22	SAB	BMT

DESIGNED BY: [Signature]

REVIEWED BY: [Signature]

OWNER: LATITUDE HOMES
1202 CARP ROAD
STITTVILLE, ON. K2S 1B9

exp Services Inc.
1-877-688-1889 | +1-613-225-7330
3050 Chippewa Drive, Unit 100
Ottawa, ON K2B 8K6
Canada
www.exp.com

• BUILDINGS • EARTH & ENVIRONMENT • ENERGY • INDUSTRIAL • INFRASTRUCTURE • SUSTAINABILITY

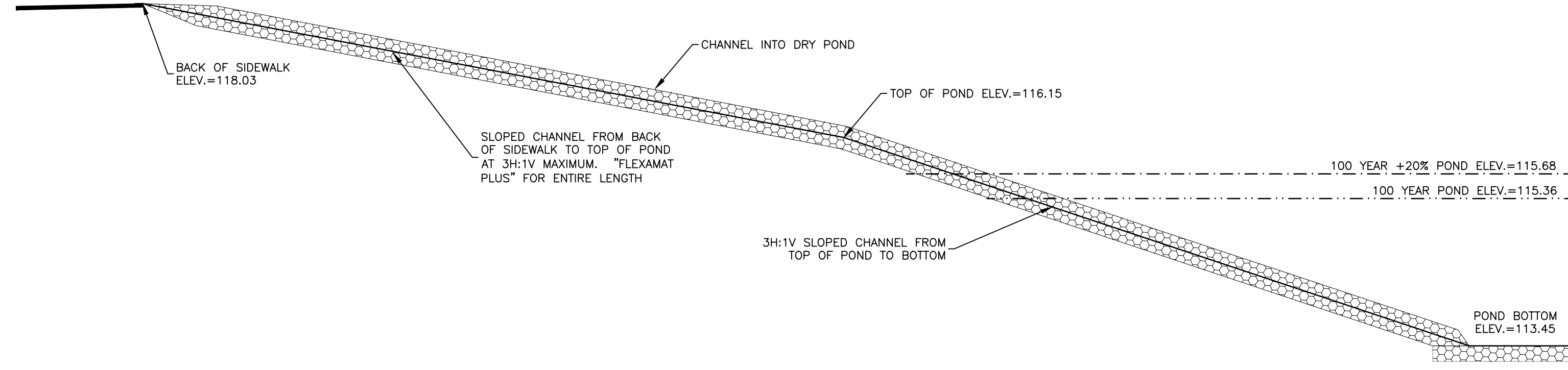
DESIGN	SK
CHECKED	JLF
PROJECT MANAGER	BMT
APPROVED	JLF
	BMT

PROJECT: HAZELDEAN HORIZONS
6171 HAZELDEAN ROAD
OTTAWA, ONTARIO.

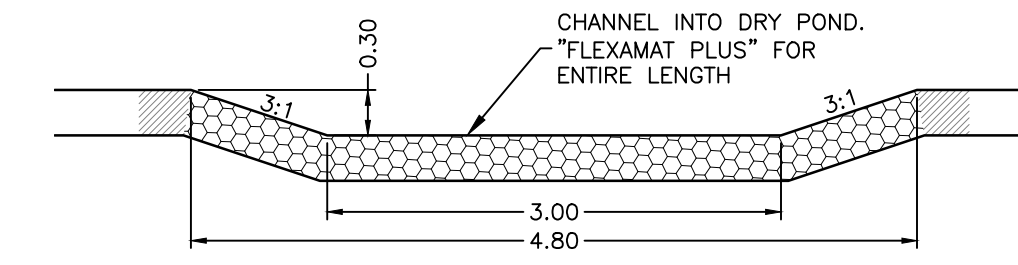
DETAIL SHEET 5
STORMWATER MANAGEMENT
FACILITY DETAILS 1

PROJECT No. 258780
SURVEY 238800-FMW
DATE 24/07/20
DRAWING No. C703

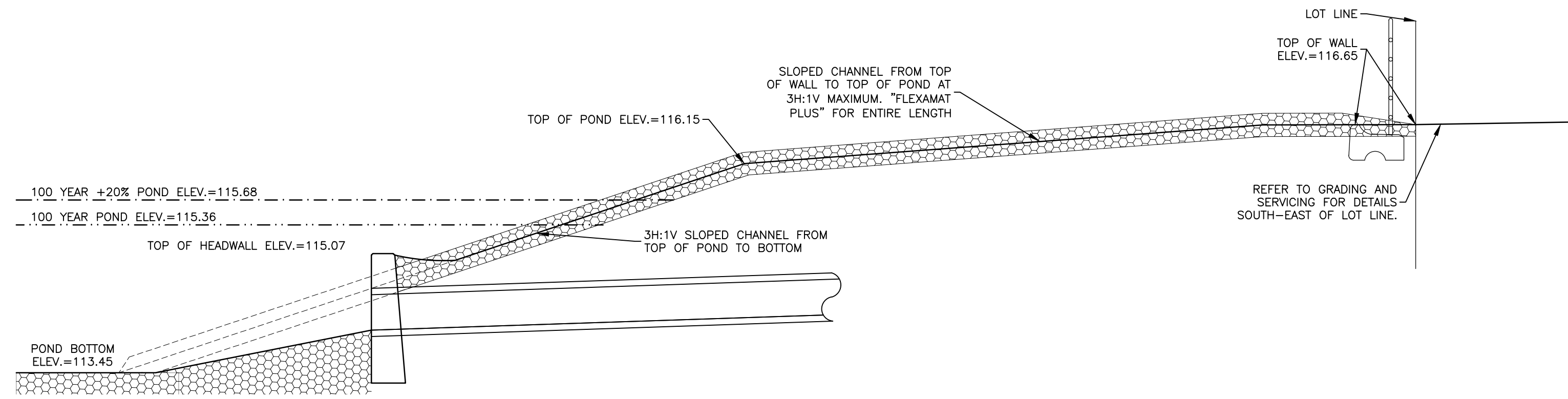
Drawings: V:\proj\1202_Carp_Road\02-Stormwater\01-Stormwater Management Facility Details 2.dwg
User: S:\proj\1202_Carp_Road\1202-Stormwater\1202-Stormwater Management Facility Details 2.dwg
Printed: 10/19/2022 11:35:50 AM
Printer: C:\Program Files\Autodesk\LTPlot\Plotter.exe
Scale: 1:100
Title: POND SECTION A-A
Drawing No.: C703



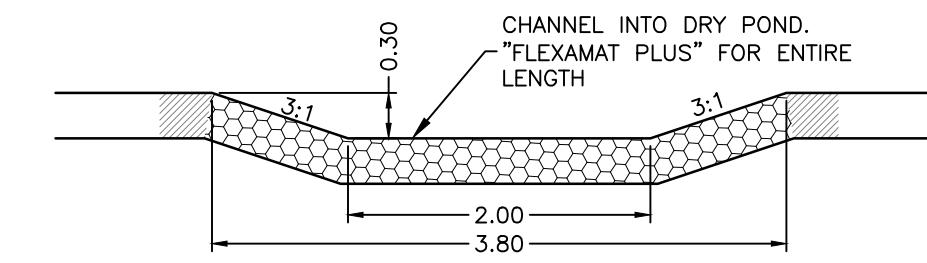
E INLET CHANNEL SECTION
 C703 SCALE: 1:50
 HORIZONTAL 1:50



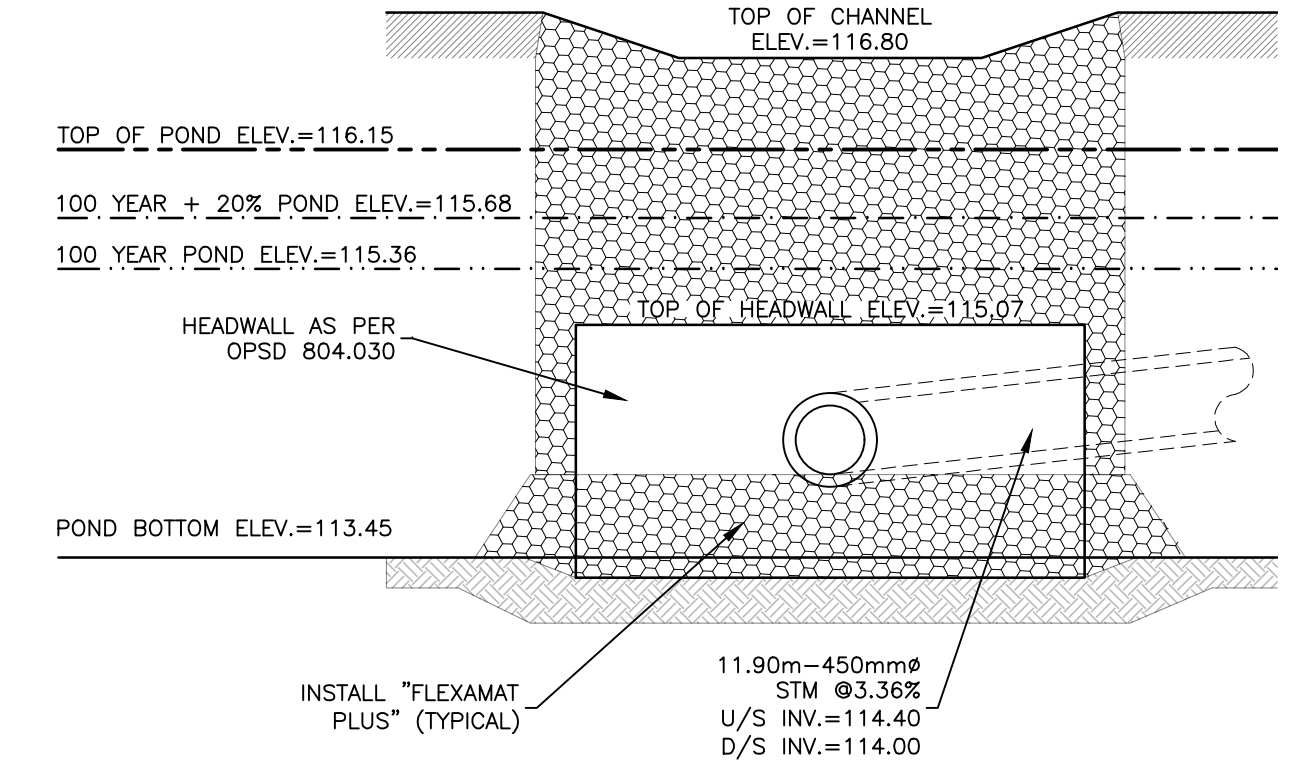
F INLET CHANNEL SECTION
 C703 SCALE: 1:50
 HORIZONTAL 1:50



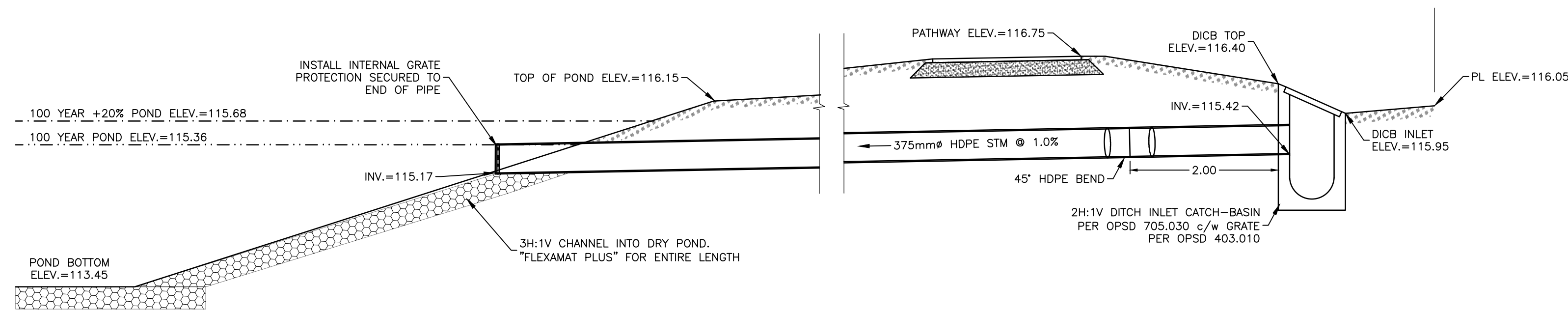
G INLET CHANNEL SECTION
 C703 SCALE: 1:50
 HORIZONTAL 1:50



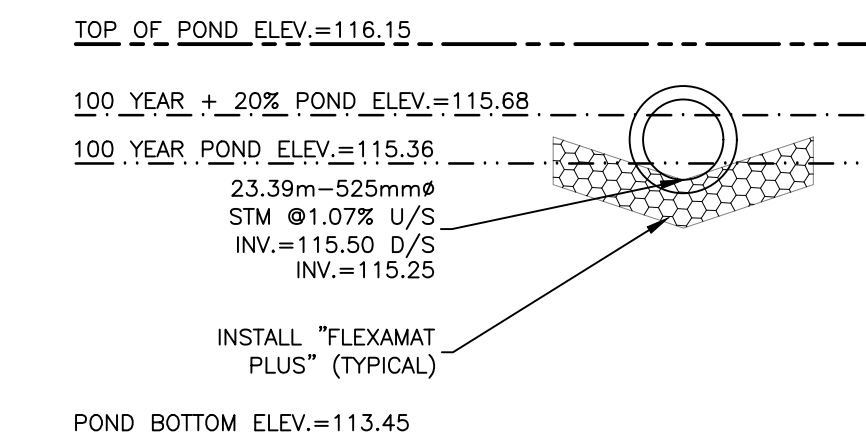
H INLET CHANNEL SECTION
 C703 SCALE: 1:50
 HORIZONTAL 1:50



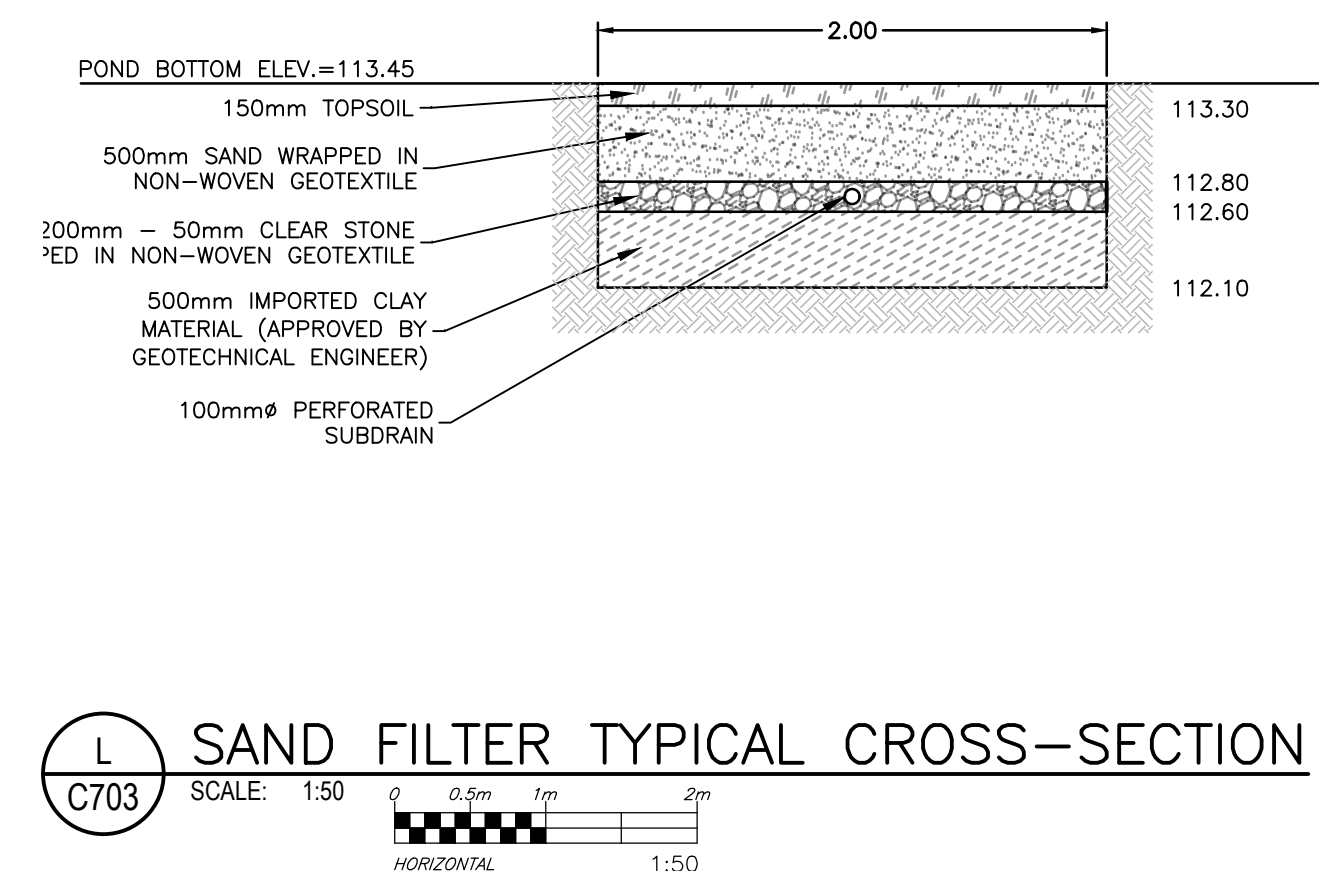
I HEADWALL SECTION
 C703 SCALE: 1:50
 HORIZONTAL 1:50



J INLET CULVERT SECTION
 C703 SCALE: 1:50
 HORIZONTAL 1:50



K INLET CULVERT SECTION
 C703 SCALE: 1:50
 HORIZONTAL 1:50



L SAND FILTER TYPICAL CROSS-SECTION
 C703 SCALE: 1:50
 HORIZONTAL 1:50

CAUTION
 THE POSITION OF ALL POLE LINES, CONDUITS, WATERMANS, SEWERS AND OTHER UNDERGROUND UTILITIES AND STRUCTURES IS NOT NECESSARILY SHOWN ON THE CONTRACT DRAWINGS, AND WHERE SHOWN, THE ACCURACY OF THE POSITION OF SUCH UTILITIES AND STRUCTURES IS NOT GUARANTEED. BEFORE STARTING WORK, DETERMINE THE EXACT LOCATION OF ALL SUCH UTILITIES AND STRUCTURES AND ASSUME ALL LIABILITY FOR DAMAGE TO THEM.

JOB BENCH MARK
 TOP OF HEAD OF MAGNETIC NAIL SET IN SIDE OF CONCRETE SIGN
 BASE 0.2± ABOVE GRADE ELEVATION=120.77
 NORTHING=5014575.29 EASTING=349007.23

TOPOGRAPHIC INFORMATION
 PART OF LOT 12, CONCESSION 12, GEOGRAPHIC TOWNSHIP OF GOULBOURN, CITY OF OTTAWA.
 TOPOGRAPHIC INFORMATION PROVIDED BY FAIRHALL MOFFATT & WOODLAND LIMITED O.L.S (TP3882) SURVEY DATED JANUARY 14, 2020.
 SITE GRID SYSTEM NTM NAD 83, ZONE 9.

REV	REVISION DESCRIPTION	DATE	BY	APPD
2	REVISED AS PER CITY COMMENTS	14/10/22	AC	BMT
1	ISSUED FOR APPROVAL	12/05/22	SAB	BMT

SCALE: 1:50
 HORIZONTAL 1:100

DESIGNED BY: [Signature]
 CHECKED BY: [Signature]
 REVIEWED BY: [Signature]

LATITUDE HOMES
 1202 CARP ROAD
 STITTSVILLE, ON. K2S 1B9

exp.
 exp Services Inc.
 1-813-688-1890 | F+1-613-225-7330
 3625 Quincewan Drive, Unit 100
 Ottawa, ON K2B 8H6
 Canada
 www.exp.com
 • BUILDINGS • EARTH & ENVIRONMENT • ENERGY •
 • INDUSTRIAL • INFRASTRUCTURE • SUSTAINABILITY •

PROJECT No. 258780
 SURVEY No. 238800-FMW
 DATE: 24/07/20
 DRAWING No. C704

HAZELDEAN HORIZONS
 6171 HAZELDEAN ROAD
 OTTAWA, ONTARIO.

DETAIL SHEET 6
 STORMWATER MANAGEMENT
 FACILITY DETAILS 2

PROJECT No. 258780
 SURVEY No. 238800-FMW
 DATE: 24/07/20
 DRAWING No. C704

Revision: V:\proj\2022\258780-000\258780-000.dwg
 User: jlm
 Date: 2022/07/24 11:55:50
 Plot: 258780-FMW.dwg
 Plot Date: 2022/07/24 11:55:50
 Plot Size: 11.0x17.0
 Plot Scale: 1:1
 Plot Orientation: Horizontal
 Plot Range: All
 Plot Color: Black
 Plot Lineweight: 0.25
 Plot Linetype: Solid
 Plot Font: Arial, 10
 Plot Title: 258780-FMW.dwg
 Plot Sheet: 1 of 1
 Plot Path: V:\proj\2022\258780-000\258780-000.dwg
 Plot Scale: 1:1
 Plot Orientation: Horizontal
 Plot Range: All
 Plot Color: Black
 Plot Lineweight: 0.25
 Plot Linetype: Solid
 Plot Font: Arial, 10
 Plot Title: 258780-FMW.dwg
 Plot Sheet: 1 of 1
 Plot Path: V:\proj\2022\258780-000\258780-000.dwg