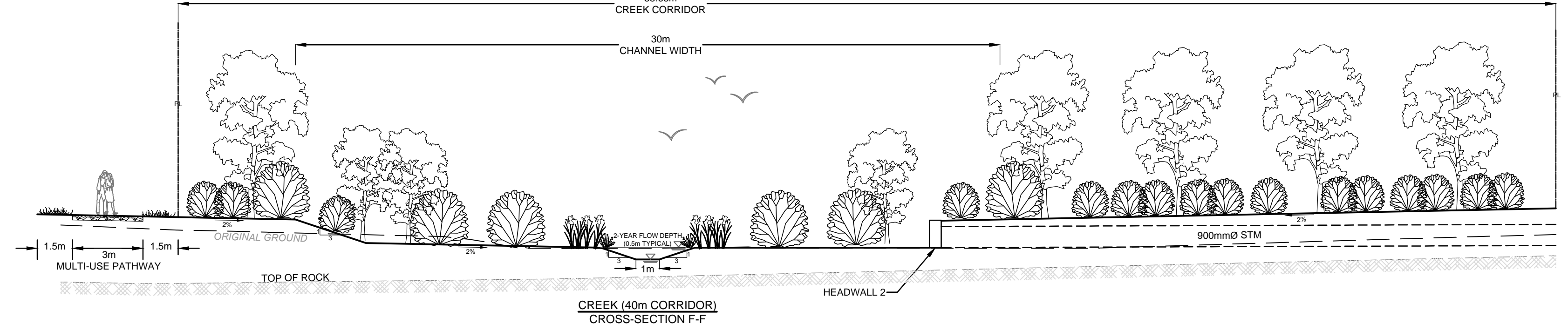
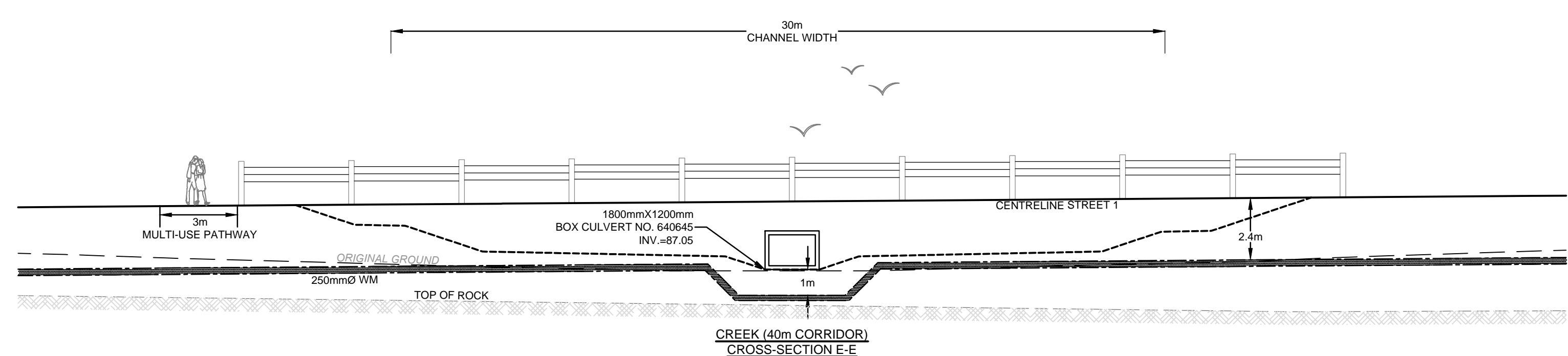


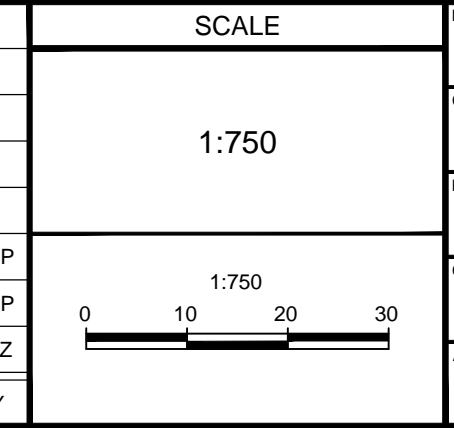
- LEGEND**
- PROPERTY LINE
 - RIGHT OF WAY LIMITS
 - PROPOSED DEPRESSED CURB
 - PROPOSED BARRIER CURB OR MOUNTABLE CURB
 - PROPOSED BARRIER CURB & SIDEWALK
 - 200mmØ PROPOSED SANITARY MANHOLE & SEWER
 - 300mmØ PROPOSED SANITARY FORCE MAIN
 - 675mmØ PROPOSED STORM MANHOLE & SEWER
 - CB 224 PROPOSED CATCHBASIN/MANHOLE & LEAD
 - CB 34 PROPOSED CATCHBASIN & LEAD
 - RYCB 6 PROPOSED REAR YARD CATCHBASIN & SUB-DRAIN
 - PROPOSED SWALE
 - 200mmØ PROPOSED WATERMAIN
 - V&VB PROPOSED VALVE & VALVE BOX LOCATION
 - HYD PROPOSED FIRE HYDRANT CW LEAD
 - 45° PROPOSED WATERMAIN BEND
 - DIRECTION OF FLOW
 - PROPOSED SERVICES LOCATION
 - PROPOSED HEAD WALL
 - PROPOSED RETAINING WALL
 - PROPOSED PEDESTRIAN CROSSOVER
 - PROPOSED PHASING LIMITS
 - PROPOSED CREEK BOTTOM OF SLOPE
 - PROPOSED CREEK TOP OF SLOPE
 - EXISTING DITCH
 - 450mmØ EXISTING SANITARY MANHOLE & SEWER
 - 300mmØ EXISTING WATERMAIN
 - HYD EXISTING FIRE HYDRANT CW LEAD
 - V&VB EXISTING VALVE & VALVE BOX LOCATION
 - V&VC EXISTING VALVE & VALVE CHAMBER LOCATION
 - EXISTING UTILITY POLE
 - OHW EXISTING OVER HEAD WIRE
 - EXISTING SIDEWALK



NOTE:
THE POSITION OF ALL POLE LINES, CONDUITS, WATERMANS, SEWERS AND OTHER UNDERGROUND AND OVERGROUND UTILITIES AND STRUCTURES IS NOT NECESSARILY SHOWN ON THE CONTRACT DRAWINGS, AND WHERE SHOWN, THE ACCURACY OF THE POSITION OF SUCH UTILITIES AND STRUCTURES IS NOT GUARANTEED. BEFORE STARTING WORK, DETERMINE THE EXACT LOCATION OF ALL SUCH UTILITIES AND STRUCTURES AND ASSUME ALL LIABILITY FOR DAMAGE TO THEM.

**PRELIMINARY
NOT FOR
CONSTRUCTION**

No.	REVISION	DATE	BY
3.	REVISED AS PER CITY OF OTTAWA COMMENTS	MAY 13/19	MSP
2.	ISSUED TO PATERSON FOR GEOTECHNICAL REVIEW	MAY 3/19	MSP
1.	ISSUED FOR DRAFT PLAN OF SUBDIVISION APPLICATION	JULY 23/18	SAZ



FOR REVIEW ONLY	FOR ADDITIONAL NOTES										
<table border="1"> <tr><td>DESIGN</td><td>SAZ</td></tr> <tr><td>CHECKED</td><td>DDB</td></tr> <tr><td>DRAWN</td><td>RBG</td></tr> <tr><td>CHECKED</td><td>SAZ</td></tr> <tr><td>APPROVED</td><td>DDB</td></tr> </table>	DESIGN	SAZ	CHECKED	DDB	DRAWN	RBG	CHECKED	SAZ	APPROVED	DDB	<p>REFER TO _____ FOR ADDITIONAL NOTES</p>
DESIGN	SAZ										
CHECKED	DDB										
DRAWN	RBG										
CHECKED	SAZ										
APPROVED	DDB										



LOCATION
CITY OF OTTAWA
CLARIDGE / UNIFORM DEVELOPMENTS INC. (KNEUA)

DRAWING NAME
**CREEK PLAN AND PROFILE
STATION 50+300 TO 50+600**

PROJECT No. 116132
REV # 3
DRAWING No. 116132-CR2-DRAFT
DATE 13 Aug 2018

#17801