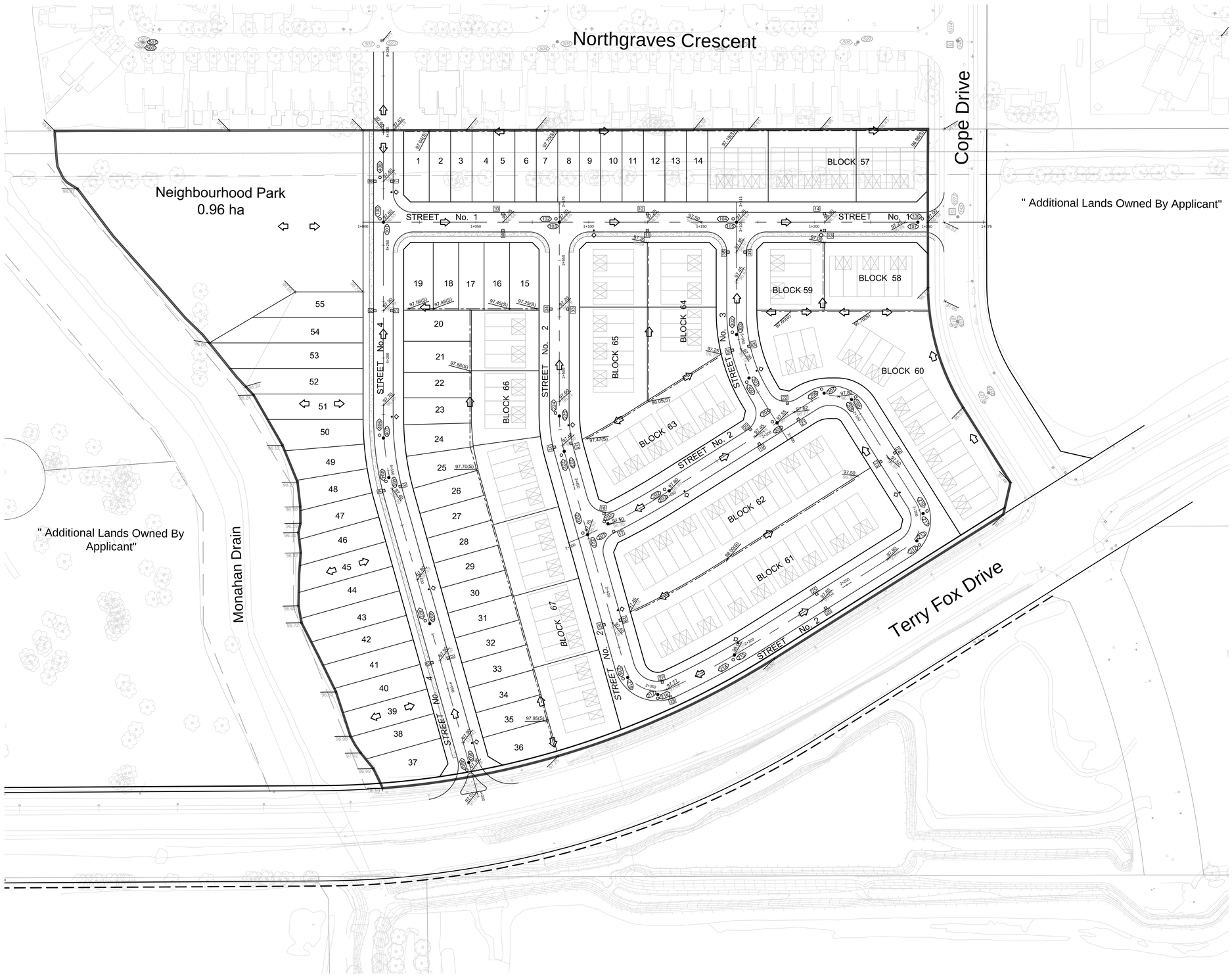



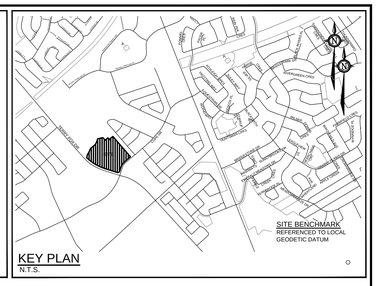

KEY PLAN
N.T.S.

LEGEND

℄ SWALE AND DIRECTION OF FLOW	
127.55 / 127.45	PROPOSED ELEVATION / *EXISTING ELEVATION*
127.55(S)	PROPOSED SWALE ELEVATION
	PROPOSED HYDRANT LOCATION
101	PROPOSED SANITARY MH
100	PROPOSED STORM MH
101	*EXISTING SANITARY MH*
100	*EXISTING STORM MH*
	MAJOR OVERLAND FLOW DIRECTION

REFER TO _____ FOR ADDITIONAL NOTES

NOTE:
THE POSITION OF ALL POLE LINES, CONDUITS, WATERMAINS, SEWERS AND OTHER UNDERGROUND AND OVERGROUND UTILITIES AND STRUCTURES IS NOT NECESSARILY SHOWN ON THE CONTRACT DRAWINGS, AND WHERE SHOWN, THE ACCURACY OF THE POSITION OF SUCH UTILITIES AND STRUCTURES IS NOT GUARANTEED. BEFORE STARTING WORK, DETERMINE THE EXACT LOCATION OF ALL SUCH UTILITIES AND STRUCTURES AND ASSUME ALL LIABILITY FOR DAMAGE TO THEM.

No.	REVISION	DATE	BY
1.	ISSUED FOR DRAFT PLAN OF SUBDIVISION APPLICATION	OCT 10/18	MSP

SCALE 1:750

1:750
0 10 20 30

DESIGN	SAZ
CHECKED	DDB
DRAWN	RBG
CHECKED	SAZ
APPROVED	DDB

FOR REVIEW ONLY

LICENSED PROFESSIONAL ENGINEER
S.A.N. ZORGEL
100191487
Oct 10/18
PROVINCE OF ONTARIO

NOVATECH
Engineers, Planners & Landscape Architects
Suite 200, 240 Michael Cowpland Drive
Ottawa, Ontario, Canada K2M 1P6
Telephone (613) 254-9643
Facsimile (613) 254-5867
Website www.novatech-eng.com

LOCATION
CITY OF OTTAWA
VAN GAAL LANDS

DRAWING NAME
GRADING PLAN

PROJECT No. 117198-00
REV REV # 1
DRAWING No. 117198-GR DRAFT

M:\2017\117198\CAD\Design\117198-GR.dwg, 117198-GR(DRAFT), Oct 05, 2018 - 4:37pm, szorgel