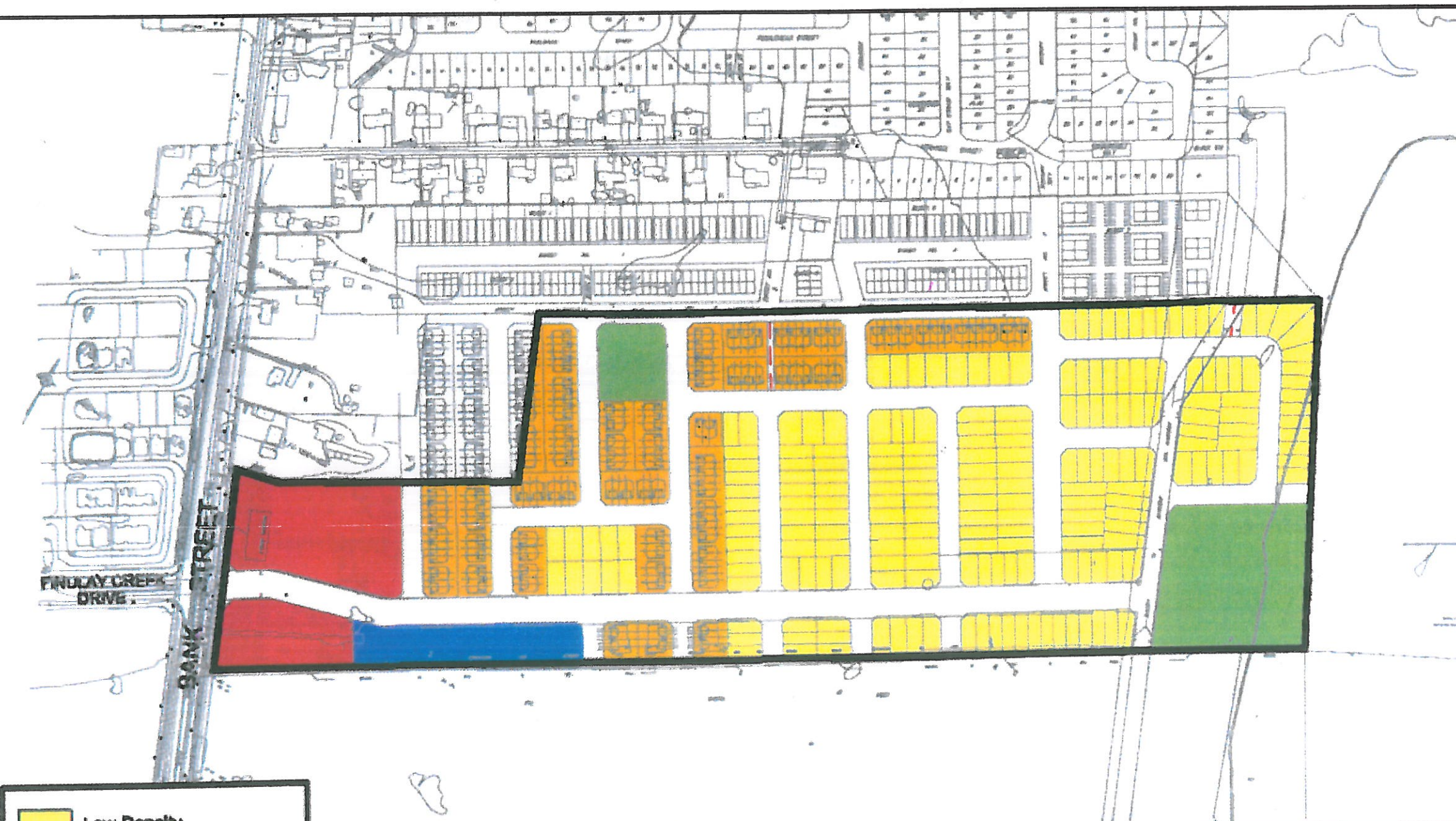







P:\2016\10-11-16\10-11-16-01 Claridge Lands DWG-10-11-16-01 P.CUP.dwg



	Low Density
	Medium Density
	Mixed Use
	Institutional
	Open Space

PROJECT: **CLARIDGE LANDS
4789 BANK STREET PLANNING RATIONALE
CITY OF OTTAWA**

DRAWING: **PROPOSED LEITRIM CDP
AMENDMENT SCHEDULE**

October 11, 2016 3:13:27 PM